

000

LAND CORNER MONUMENT INDEX

TOWN 16

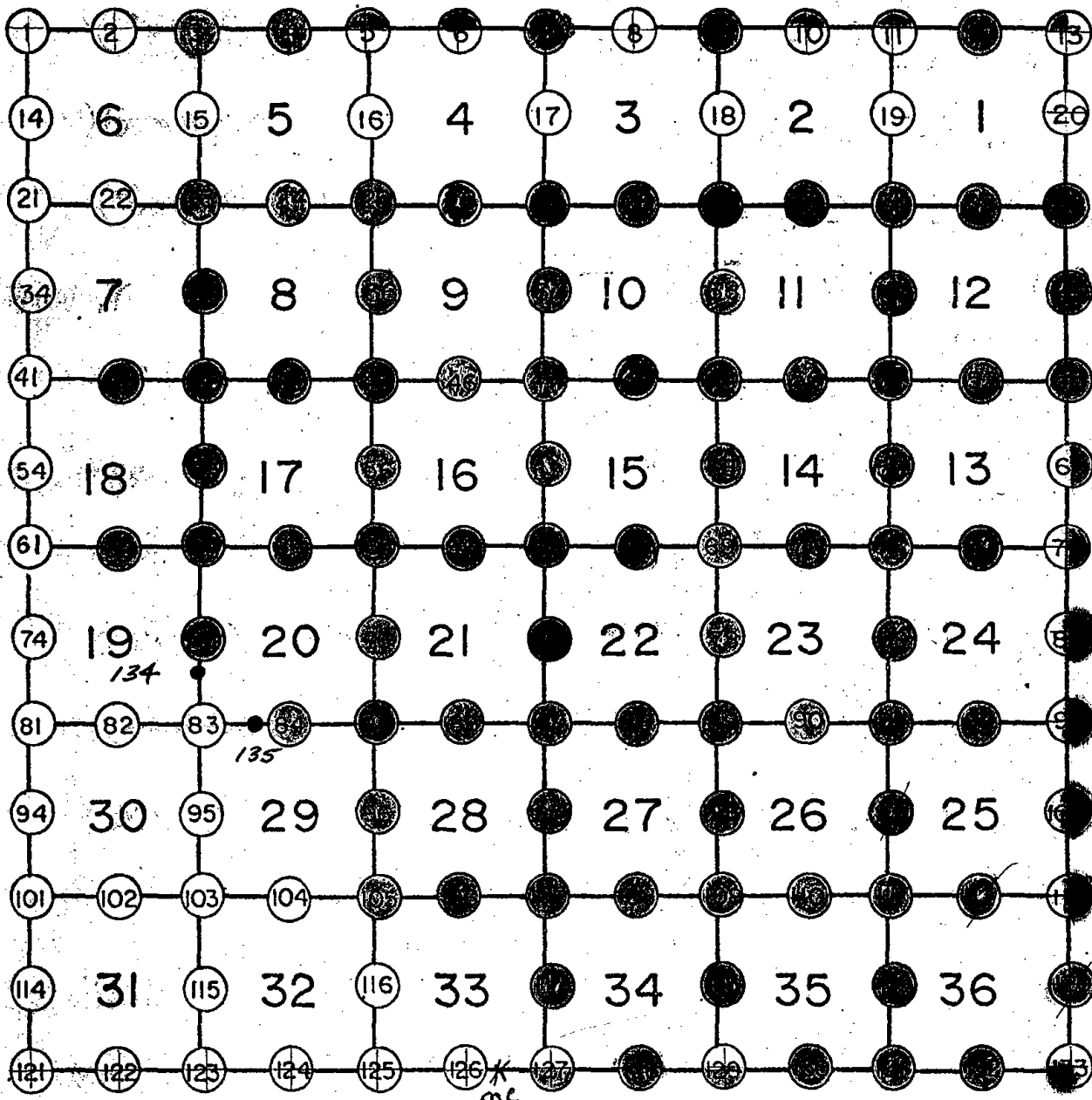
RANGE 5


⊕ Corner Monumented
Tie Sheet Filed in Adjoining
Township as Indicated


● Corner Monumented
Tie Sheet In This Book

○ Corner May or May Not
Be Monumented -- No Ties

17 5







003

Government Land Corner Certificate

ADAMS County

TYPE OF MONUMENT: HARRISON

STATE PLANE COORDINATES: N _____
E _____

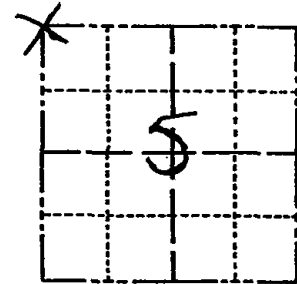
ELEVATION — M.S.L. DATUM: _____

THETA ANGLE: _____

FIELD BOOK: 86 PAGE 121

DRAWN BY: WT

CORNER NO. 3
SECTION 5
TOWN 16
RANGE 5



LOCATION
(Indicated by 'X')


BASIS FOR MONUMENT LOCATION

Show info such as: History of corner, with reference to Vol. and pg., dates, surveyor; exact description of monument replaced; if location computed, by taped or EDM traverse; landowner remarks, etc. (Use reverse side if necessary)

This corner was set by extending the line and doubling the distance southward from the NW corner of Section 32-17-5 through the W $\frac{1}{4}$ corner of Section 32-17-5. No evidence of the original corner or any resurvey corner was found.

2-GONE, 1-NEW 7-10-90 SS-JG
ALL OK' 2-10-00 T.W. SS.
OK- 3-4-05 JS-SS
" 11-9-10 SS

SEAL:



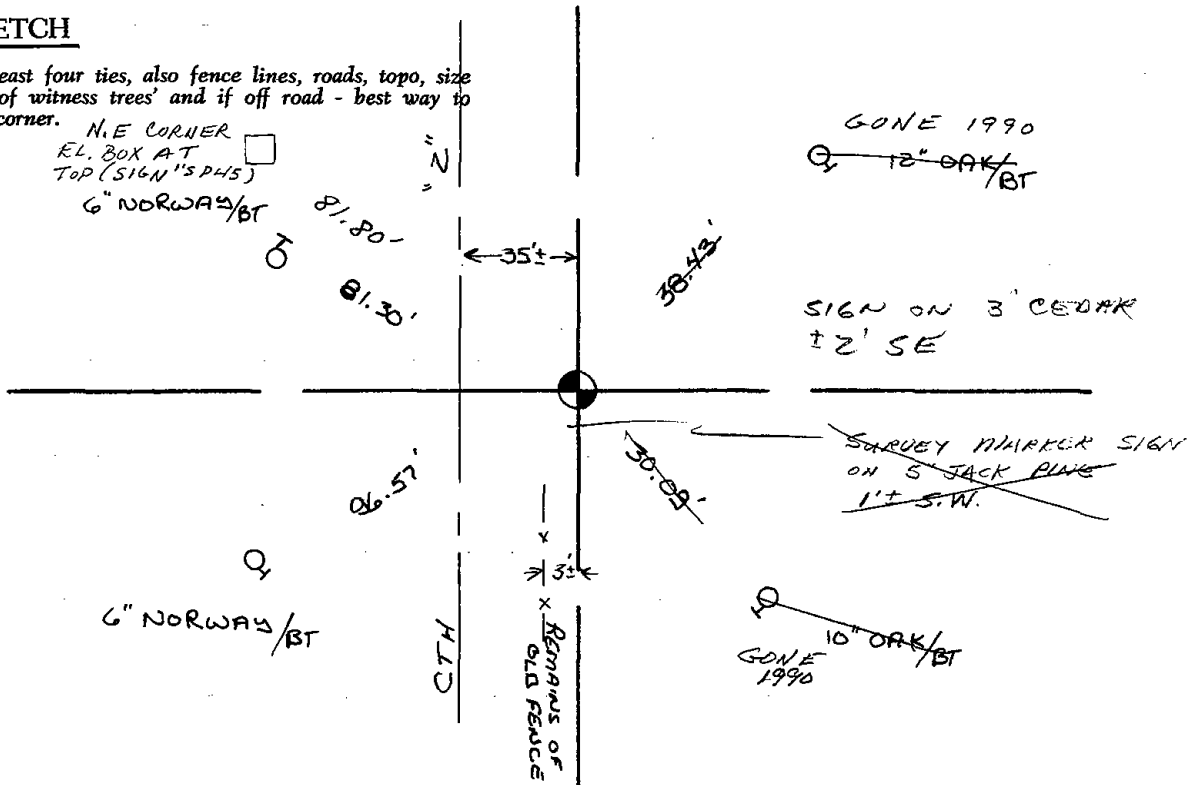
DATA SHOWN HERE ON
CERTIFIED CORRECT:


Lance J. Habek
Registered Land Surveyor

DATE: 1/6/81

TIE SKETCH

Show at least four ties, also fence lines, roads, topo, size and type of witness trees and if off road - best way to arrive at corner.



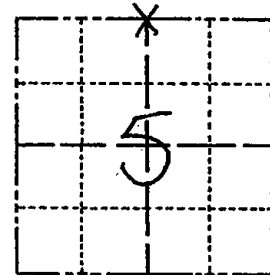


004

Government Land Corner Certificate

ADAMS County
 TYPE OF MONUMENT: HARRISON
 STATE PLANE COORDINATES: N _____
 E _____
 ELEVATION — M.S.L. DATUM: _____
 THETA ANGLE: _____
 FIELD BOOK: 86 PAGE 119
 DRAWN BY: UJ

CORNER NO. 4
 SECTION 5
 TOWN 16
 RANGE 5



LOCATION
(Indicated by 'X')


BASIS FOR MONUMENT LOCATION

Show info such as: History of corner, with reference to Vol. and pg., dates, surveyor; exact description of monument replaced; if location computed, by taped or EDM traverse; landowner remarks, etc. (Use reverse side if necessary)

This corner was set equidistant and on a straight line between section corners. No evidence of the original corner or any resurvey corner was found.

- 1-GONE, 1-NEW 7-10-90 JG, SS
- 1-GONE, 2-NEW 1-11-95 JG-SS
- 2-GONE, 2-NEW, 4-11-00 - JG
- RETIED ON BACK 10-31-05 - JG

SEAL:



DATA SHOWN HERE ON
CERTIFIED CORRECT:

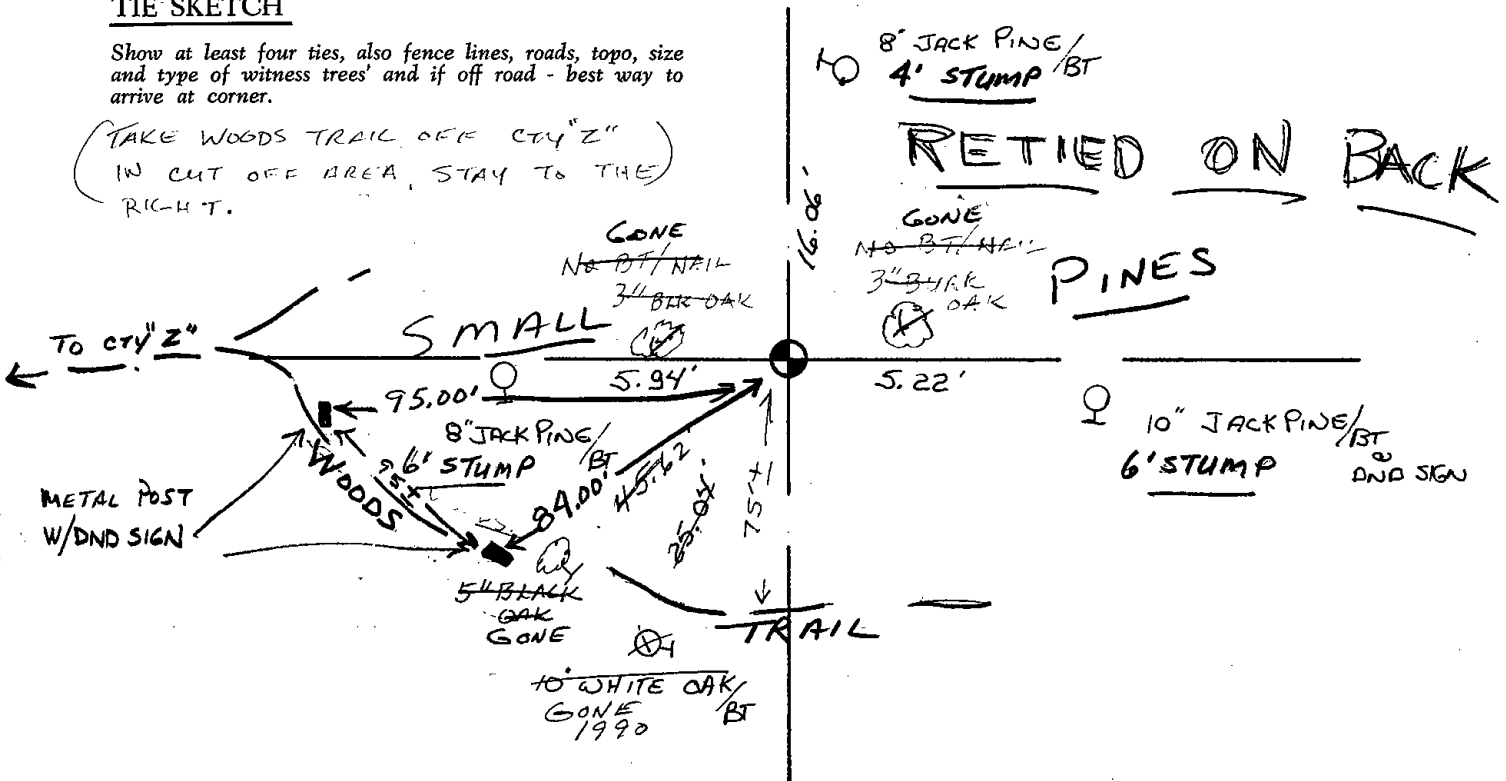
Lance J. Habeck
Registered Land Surveyor


DATE: 1/6/81

TIE SKETCH

Show at least four ties, also fence lines, roads, topo, size and type of 'witness trees' and if off road - best way to arrive at corner.

(TAKE WOODS TRAIL OFF CTY "Z"
IN CUT OFF AREA, STAY TO THE
RIGHT.)





007

Government Land Corner Certificate

ADAMS County

TYPE OF MONUMENT: Harrison Cast Iron

STATE PLANE COORDINATES: N _____
E _____

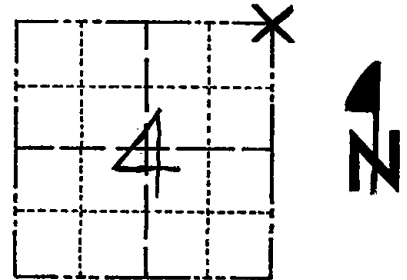
ELEVATION — M.S.L. DATUM: _____

THETA ANGLE: _____

FIELD BOOK: Project Folder PAGE _____

DRAWN BY: Marvin Seymour

CORNER NO. 7
SECTION 4
TOWN 16
RANGE 5



LOCATION
(Indicated by 'X')

BASIS FOR MONUMENT LOCATION


Show info such as: History of corner, with reference to Vol. and pg., dates, surveyor; exact description of monument replaced; if location computed, by taped or EDM traverse; landowner remarks, etc. (Use reverse side if necessary)

Set by single proportioning (based on original distances) along the township line between N¹/₄ Sec. 4 and NE ³/₄.

There is a bearing tree SE of where corner is now set. No record of it. It faces to a position about 100' east of set corner location.

ALL OK 9-5-90 SS-JG
ALL OK 1-3-06-JG
OK NOV 2010 SS

SEAL:



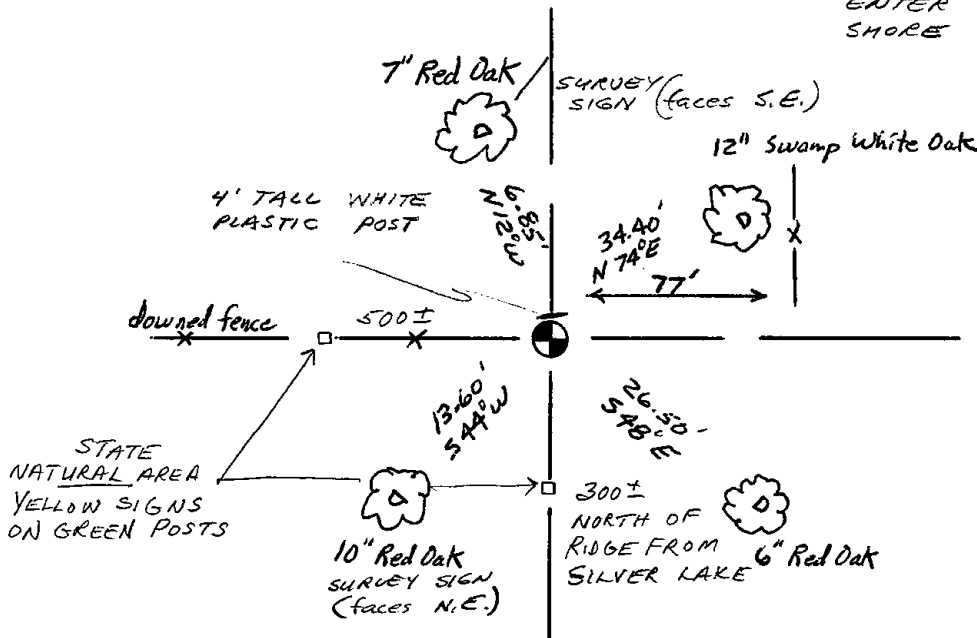
DATA SHOWN HERE ON
CERTIFIED CORRECT:

Marvin E. Seymour
Registered Land Surveyor


DATE: August 18, 1980

TIE SKETCH

Show at least four ties, also fence lines, roads, topo, size and type of witness trees and if off road - best way to arrive at corner.



NOTE: CORNER NEAR TOP OF HILL - 100'± S.W. FROM HIGHEST POINT
AERIAL PHOTO MOST HELPFUL ENTER BY RIDGE ON NORTH SHORE OF SILVER LAKE



009

ADAMS COUNTY

Survey Monument Record

TYPE OF MONUMENT: ADAMS COUNTY

STATE PLANE COORDINATES: N _____
E _____

ELEVATION — M.S.L. DATUM: _____

THETA ANGLE: _____

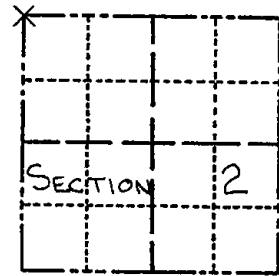
FIELD BOOK: _____ PAGE _____

CORNER NO. 472 ⁹

SECTION 2

TOWN 16 N

RANGE 5E



LOCATION
(Indicated by 'X')

SEAL:



BASIS FOR MONUMENT LOCATION

(Use reverse side if necessary)

Show info such as: History of corner, with reference to Vol. and pg, dates, surveyor; exact description of monument replaced; if location computed, by taped or EDM traverse; landowner remarks, etc.

THIS MONUMENT REPLACED EXISTING WOOD POST WITH SQUARED TOP. THIS WAS THE SAME TYPE OF POST ACCEPTED AT S.W. CORNER OF SECTION 12, T16N, R5E. NO RECORDS AVAILABLE ON WHO SET CORNER AND NO INSCRIBED BEARING TREES FOUND.

MON. OK - RETIED 1/13/81 RN-SK
OK 11-8-85 S.S.
ALL OK 9-5-90 JG-SS
ALL OK 1-11-95 JG-SS
1-NEW 1-3-06 - JG
1 NEW 12-08-10 SS

CERTIFIED CORRECT:

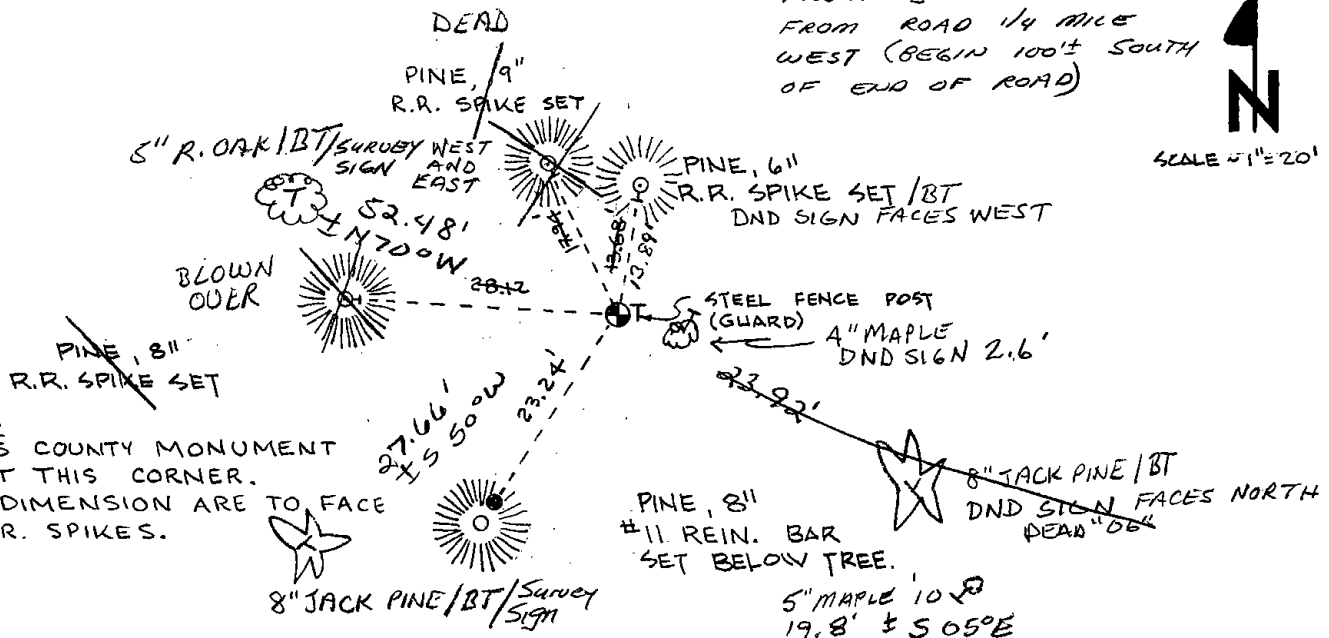
Donald L. Paulson
Registered Land Surveyor

DATE: JULY 26, 1974

TIE SKETCH


(Show at least four ties)

FOLLOW PENINSULA EAST
BEST WAY TO ARRIVE AT
CORNER - COMPASS & CHAIN
FROM SW CORNER OR
FROM ROAD 1/4 MILE
WEST (BEGIN 100'± SOUTH
OF END OF ROAD)



NOTES:

1. ADAMS COUNTY MONUMENT SET AT THIS CORNER.
2. ALL DIMENSION ARE TO FACE OF R.R. SPIKES.



* 0 1 2 *

012

ADAMS COUNTY

Survey Monument Record

TYPE OF MONUMENT: 3/4" x 24" Iron Rod

STATE PLANE COORDINATES: N _____

E _____

ELEVATION — M.S.L. DATUM: _____

THETA ANGLE: _____

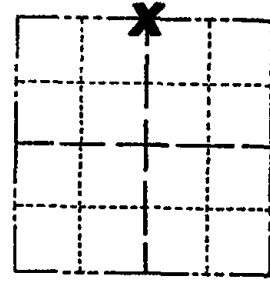
FIELD BOOK: _____ PAGE _____

CORNER NO. 12

SECTION 1

TOWN 16

RANGE 5



LOCATION
(Indicated by 'X')

BASIS FOR MONUMENT LOCATION

(Use reverse side if necessary)

Show info such as: History of corner, with reference to Vol. and pg, dates, surveyor; exact description of monument replaced; if location computed, by taped or EDM traverse; landowner remarks, etc.

SEAL:

This corner was previously set by Donald Paulson on July 26, 1974. Area is now under cultivation and corner was destroyed.

Corner reset using recorded data and tie sheet from County Surveyor's office. Location matches Paulson's tie sheet distance to 1" iron pipe, but does not match distance to existing R.R. spike tie in oak tree.

ALL OK 10-4-90 JG-SS
ALL OK 3/10/95 JG-CR
ALL OK 9-20-07 JG-SS

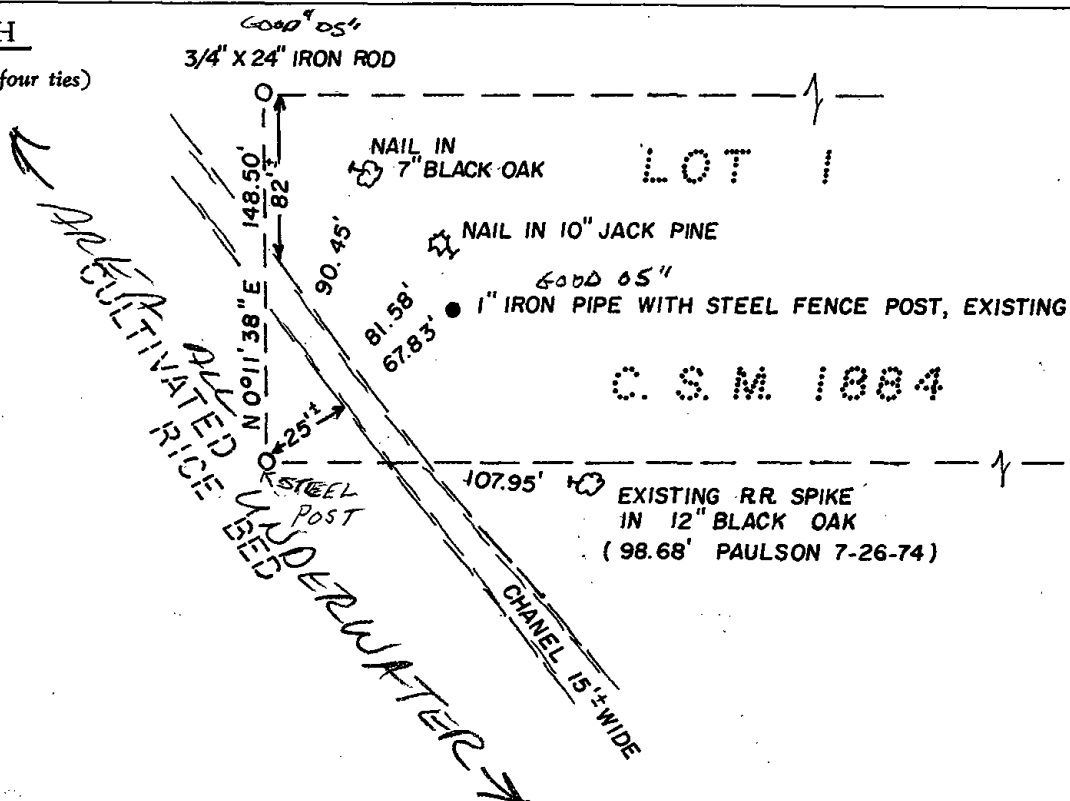
CERTIFIED CORRECT:

D. Rhoads
Registered Land Surveyor

DATE: Sept. 23, 1985

TIE SKETCH

(Show at least four ties)



ADAMS COUNTY

Survey Monument Record

TYPE OF MONUMENT: ADAMS COUNTY

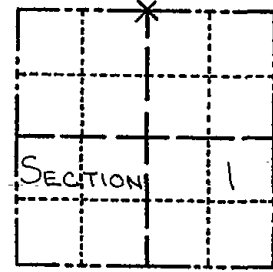
STATE PLANE COORDINATES: N _____
E _____

ELEVATION — M.S.L. DATUM: _____

THETA ANGLE: _____


FIELD BOOK: _____ PAGE _____

CORNER NO. 471 12
SECTION 1
TOWN 16 N
RANGE 5 E



LOCATION
(Indicated by 'X')

SEAL:



BASIS FOR MONUMENT LOCATION

(Use reverse side if necessary)

Show info such as: History of corner, with reference to Vol. and pg. dates, surveyor; exact description of monument replaced; if location computed, by taped or EDM traverse; landowner remarks, etc.

THIS CORNER WAS SET BY USING EDM FOR SINGLE PROPORTIONING BETWEEN RE-ESTABLISH N.W. CORNER, SEC. 2, T16N, R5E AND EXISTING COUNTY MONUMENT AT N.E. CORNER OF SEC 1, T16N, R5E.

CORNER O.K. 11-6-15 D.M. - S.S.
" " 1-15-81 RN-SK

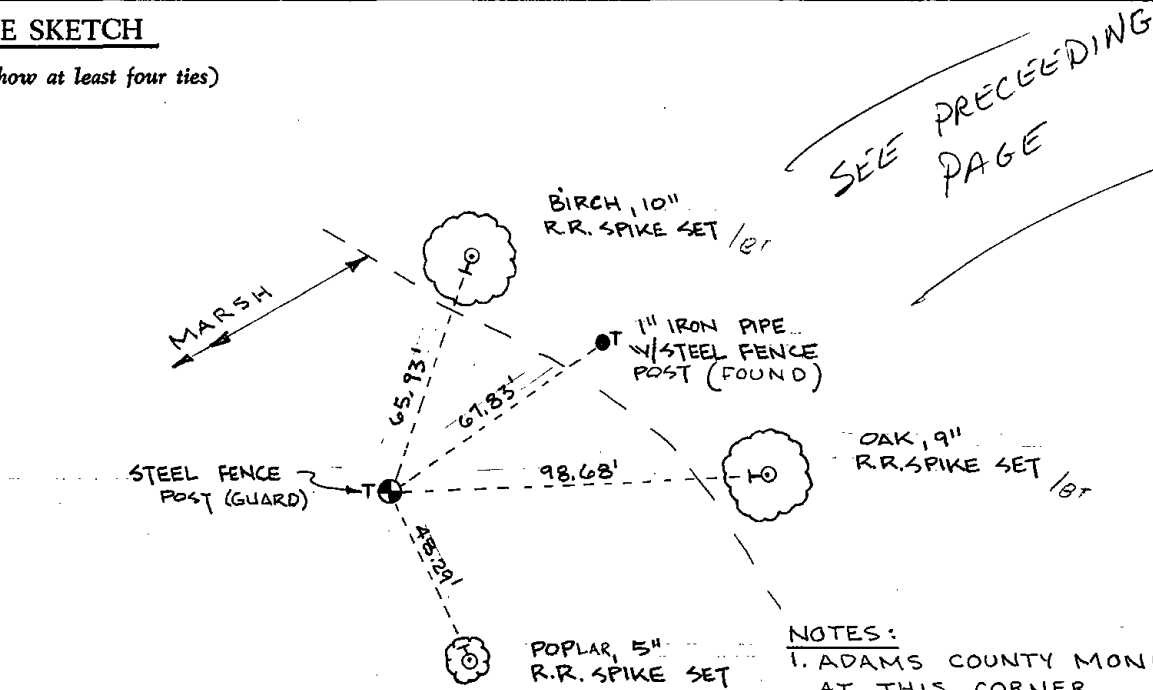
CERTIFIED CORRECT:

Donald L. Paulson
Registered Land Surveyor

DATE: JULY 26, 1974

TIE SKETCH


(Show at least four ties)



SCALE - 1" = 50'

NOTES:

1. ADAMS COUNTY MONUMENT SET AT THIS CORNER.
2. ALL DIMENSIONS ARE TO THE FACE OF R.R. SPIKES.



* 0 2 3 *

023

ADAMS COUNTY

Survey Monument Record

TYPE OF MONUMENT: Harrison

STATE PLANE COORDINATES: N _____

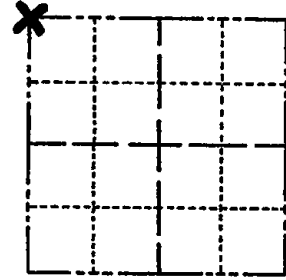
E _____

ELEVATION — M.S.L. DATUM: _____

THETA ANGLE: _____

FIELD BOOK: 54 PAGE 2

CORNER NO. 23
SECTION 8
TOWN 16
RANGE 5



LOCATION
(Indicated by 'X')

SEAL:



BASIS FOR MONUMENT LOCATION

(Use reverse side if necessary)

Show info such as: History of corner, with reference to Vol. and pg, dates, surveyor; exact description of monument replaced; if location computed, by taped or EDM traverse; landowner remarks, etc.

Excavated with backhoe. Found nothing.
Corner set from Hiawatha Trail Estates Subdivision.

MON. BEEPS - TIES OK KV-SK 10/1/80
ALL OK 7-16-85 D.K.
1 NEW 3-23-90 KZ-SS
1 NEW - 16ONE 2-10-00 T.W.-SS.
OK 3-4-05 JS-SS

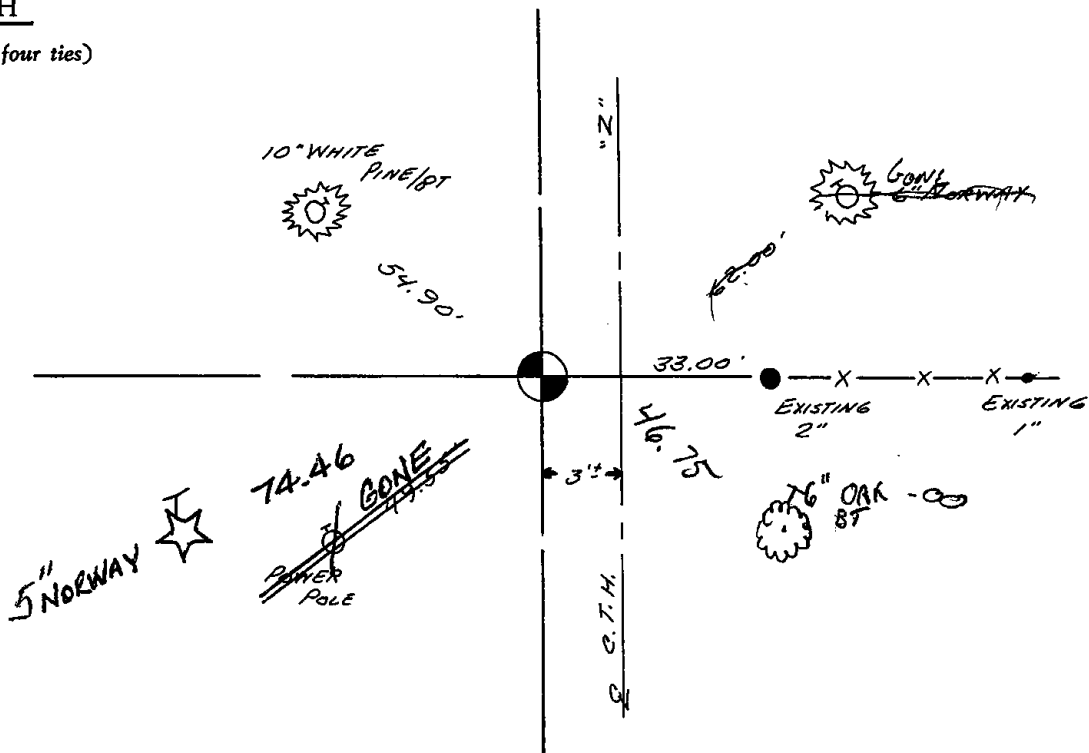
CERTIFIED CORRECT:

Anthony B. Kiedrowski
Registered Land Surveyor

DATE: 7/5/77

TIE SKETCH

(Show at least four ties)





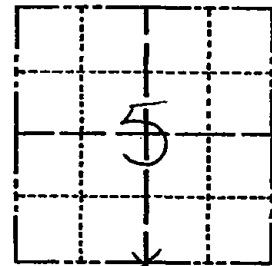
* 0 2 4 *

024

Government Land Corner Certificate

ADAMS County
 TYPE OF MONUMENT: HARRISON
 STATE PLANE COORDINATES: N _____
 E _____
 ELEVATION — M.S.L. DATUM: _____
 THETA ANGLE: _____
 FIELD BOOK: 86 PAGE 120
 DRAWN BY: WT

CORNER NO. 24
 SECTION 5
 TOWN 16
 RANGE 5



LOCATION
 (Indicated by 'X')

BASIS FOR MONUMENT LOCATION

Show info such as: History of corner, with reference to Vol. and pg., dates, surveyor; exact description of monument replaced; if location computed, by taped or EDM traverse; landowner remarks, etc. (Use reverse side if necessary)

This corner was set equidistant and on the extension of the north line of Hiawatha Trails Estates. No evidence of the original corner or any resurvey corner was found.

ALL OK 7-16-85 DK.


1- GONE, 1- NEW 7-10-90 JG-SS

1- GONE, 1- NEW 1-11-85 JG-SS

1- GONE 3-4-05 SS.

11-09-10 3 NEW TIES SS

SEAL:



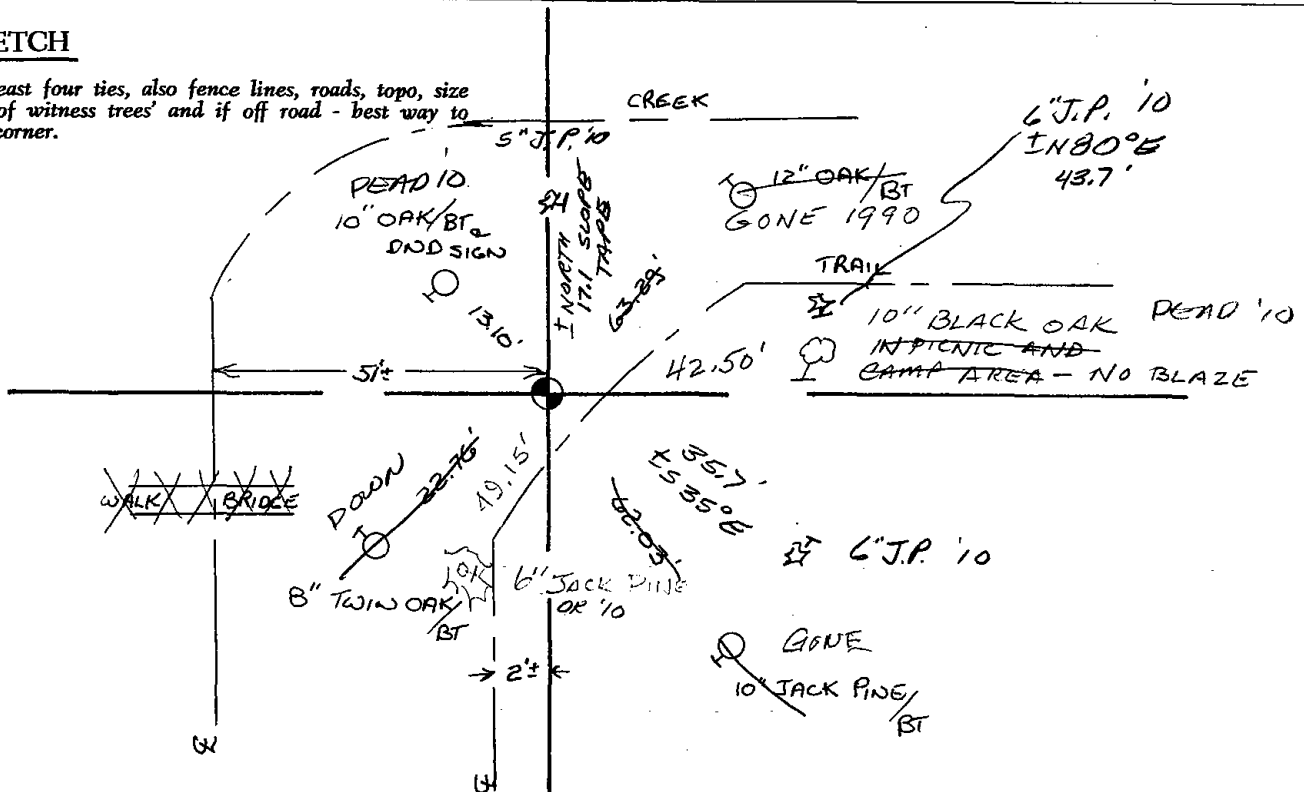
DATA SHOWN HERE ON
 CERTIFIED CORRECT:

Lance J. Habeck
 Registered Land Surveyor

DATE: 1/6/81

TIE SKETCH

Show at least four ties, also fence lines, roads, topo, size and type of witness trees and if off road - best way to arrive at corner.





025

ADAMS COUNTY

Survey Monument Record

TYPE OF MONUMENT: Harrison Monument

STATE PLANE COORDINATES: N _____

E _____

ELEVATION — M.S.L. DATUM: _____

THETA ANGLE: _____

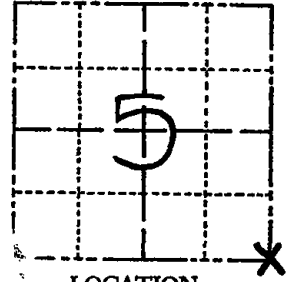
FIELD BOOK: 38 PAGE 34

CORNER NO. 25

SECTION 5

TOWN 16

RANGE 5



LOCATION (Indicated by 'X')

SEAL:



BASIS FOR MONUMENT LOCATION

(Use reverse side if necessary)

Show info such as: History of corner, with reference to Vol. and pg, dates, surveyor; exact description of monument replaced; if location computed, by taped or EDM traverse; landowner remarks, etc.

Ran EDM/T2 traverse around Sections 8,9, 10,11 and 12 to determine search areas for investigation. Did not traverse to this corner.

Investigation yielded dug in stone at this corner, as referred to by M. C. Smith in Volume 1, Page 101 of Adams County Survey Records.

Stone in good shape. (24" long tapered sandstone, 6"x6" top, and 8"x10" bottom) Replaced with Harrison on 3-25-77.

MON. LOOSE & TIES OK KV-SK 10/1/80

ALL OK 7-16-85 OK.

1-NEW 7-10-90 JG-SS

ALL OK 1-11-95 JG-SS

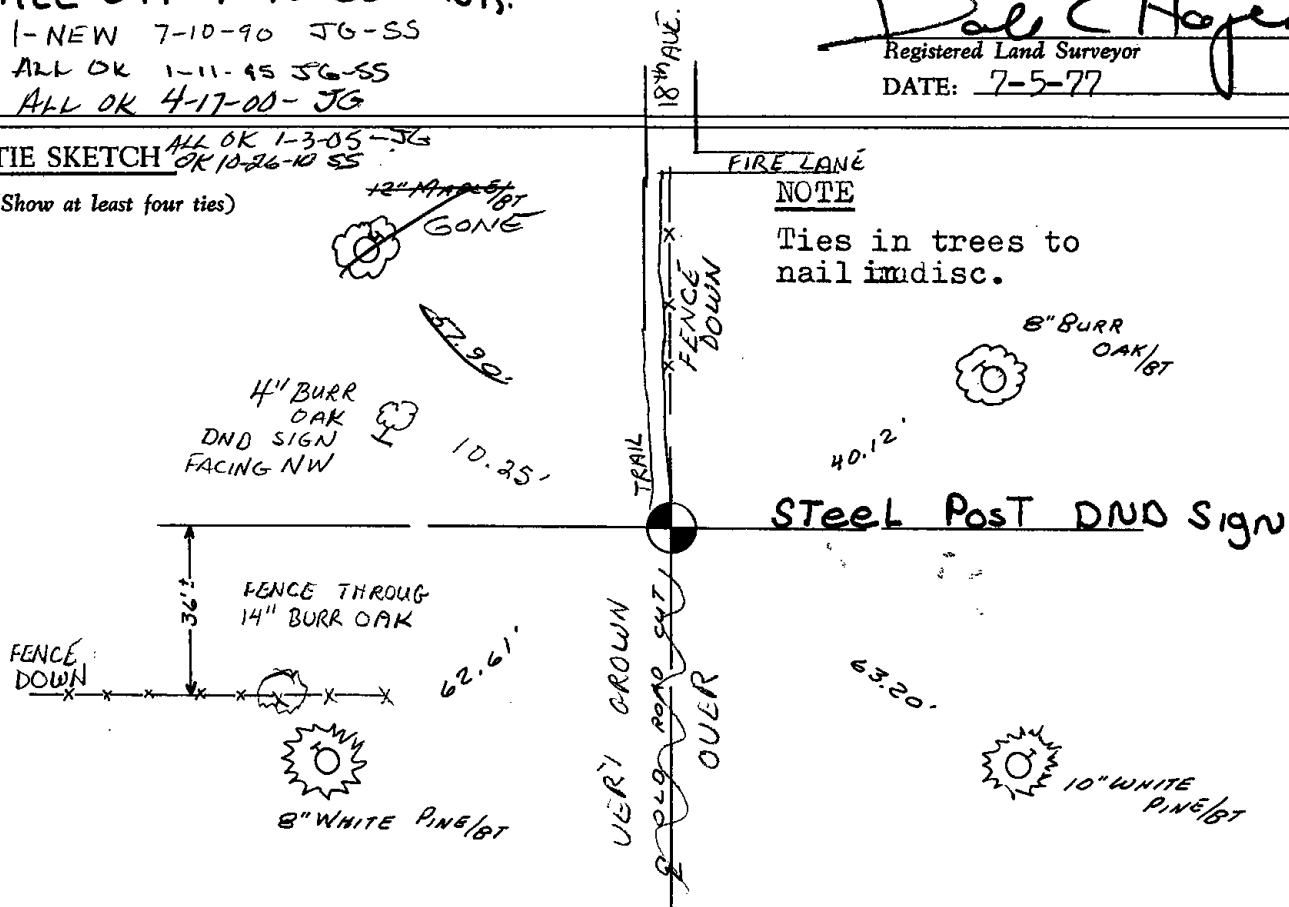
ALL OK 4-17-00-JG


CERTIFIED CORRECT:

Dale C Hagen
Registered Land Surveyor
DATE: 7-5-77

TIE SKETCH ALL OK 1-3-05-JG
OK 10-26-10 SS

(Show at least four ties)



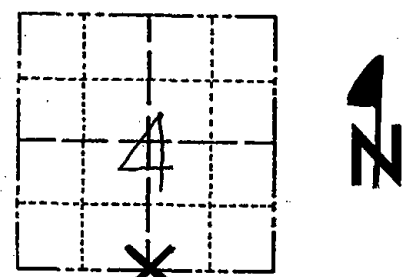


026

Government Land Corner Certificate

ADAMS County
 TYPE OF MONUMENT: Harrison Cast Iron
 STATE PLANE COORDINATES: N _____
 E _____
 ELEVATION — M.S.L. DATUM: _____
 THETA ANGLE: _____
 FIELD BOOK: Project Folder PAGE _____
 DRAWN BY: Marvin Seymour

CORNER NO. 26
 SECTION 4
 TOWN 16
 RANGE 5



LOCATION
 (Indicated by 'X')

BASIS FOR MONUMENT LOCATION

Show info such as: History of corner, with reference to Vol. and pg., dates, surveyor; exact description of monument replaced; if location computed, by taped or EDM traverse; landowner remarks, etc. (Use reverse side if necessary)

Set at midpoint on line between SW & SE corners.

The distances to the lake shore match very good to the original calls.

If the distance from (Williams' 1871 map) Ch 9 to this corner was used the corner would move north 10' and east 30'. It would not match original calls to the lake shore then.

ALL OK 6-21-85 DK

ALL OK 7-10-90 JG-SS

ALL OK 4-17-00 - JG

ALL OK 1-3-06 - JG

SEAL:



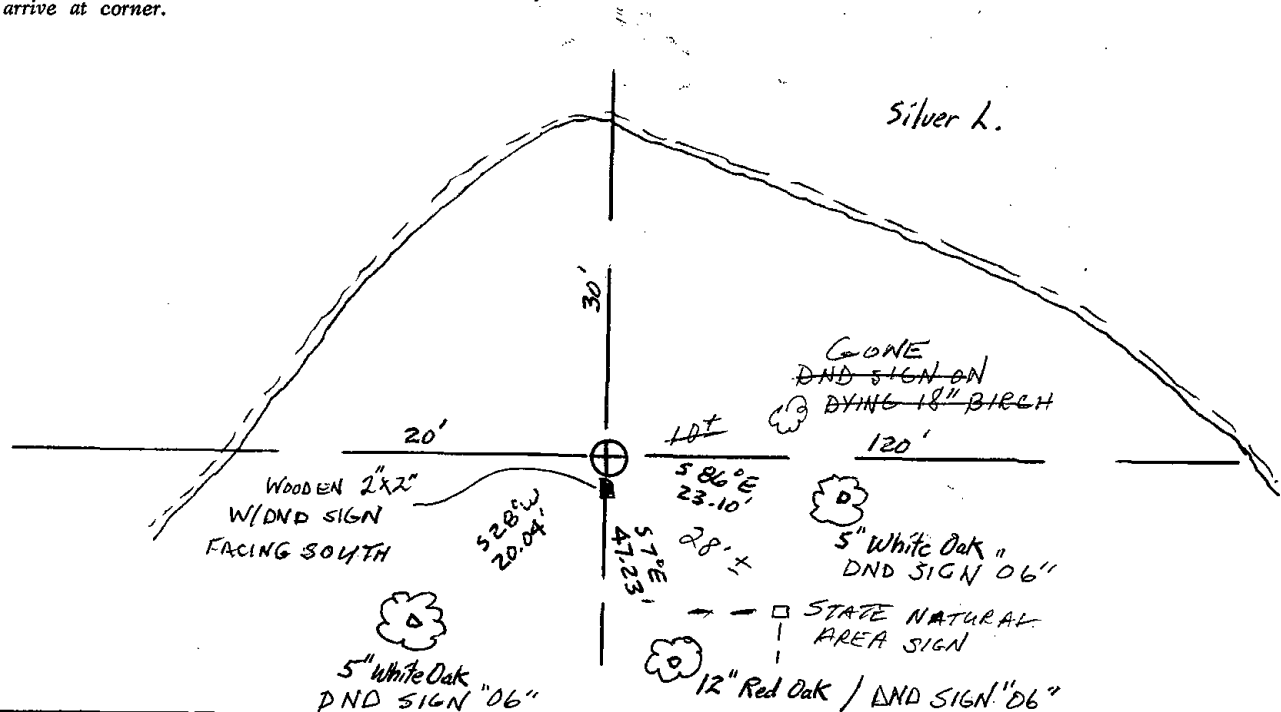
DATA SHOWN HERE ON
 CERTIFIED CORRECT:


Marvin E. Seymour
 Registered Land Surveyor

DATE: August 18, 1980

TIE SKETCH

Show at least four ties, also fence lines, roads, topo, size and type of witness trees and if off road - best way to arrive at corner.





027

Government Land Corner Certificate

ADAMS

County

TYPE OF MONUMENT: Harrison Cast Iron

STATE PLANE COORDINATES: N _____
E _____

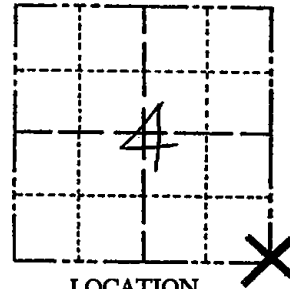
ELEVATION — M.S.L. DATUM: _____

THETA ANGLE: _____

FIELD BOOK: Project Alder PAGE _____

DRAWN BY: Marvin Seymour

CORNER NO. 27
SECTION 4
TOWN 16
RANGE 5



LOCATION
(Indicated by 'X')

BASIS FOR MONUMENT LOCATION

Show info such as: History of corner, with reference to Vol. and pg., dates, surveyor; exact description of monument replaced; if location computed, by taped or EDM traverse; landowner remarks, etc. (Use reverse side if necessary)

Set by double proportioning between NE 4 and NW 10 and SW 4 & NE 10.

No evidence of any old corner could be found.

Corner is in swamp.

ALL OK 9-5-90 JG-SS

ALL OK 3-1-06 - JG

SEAL:



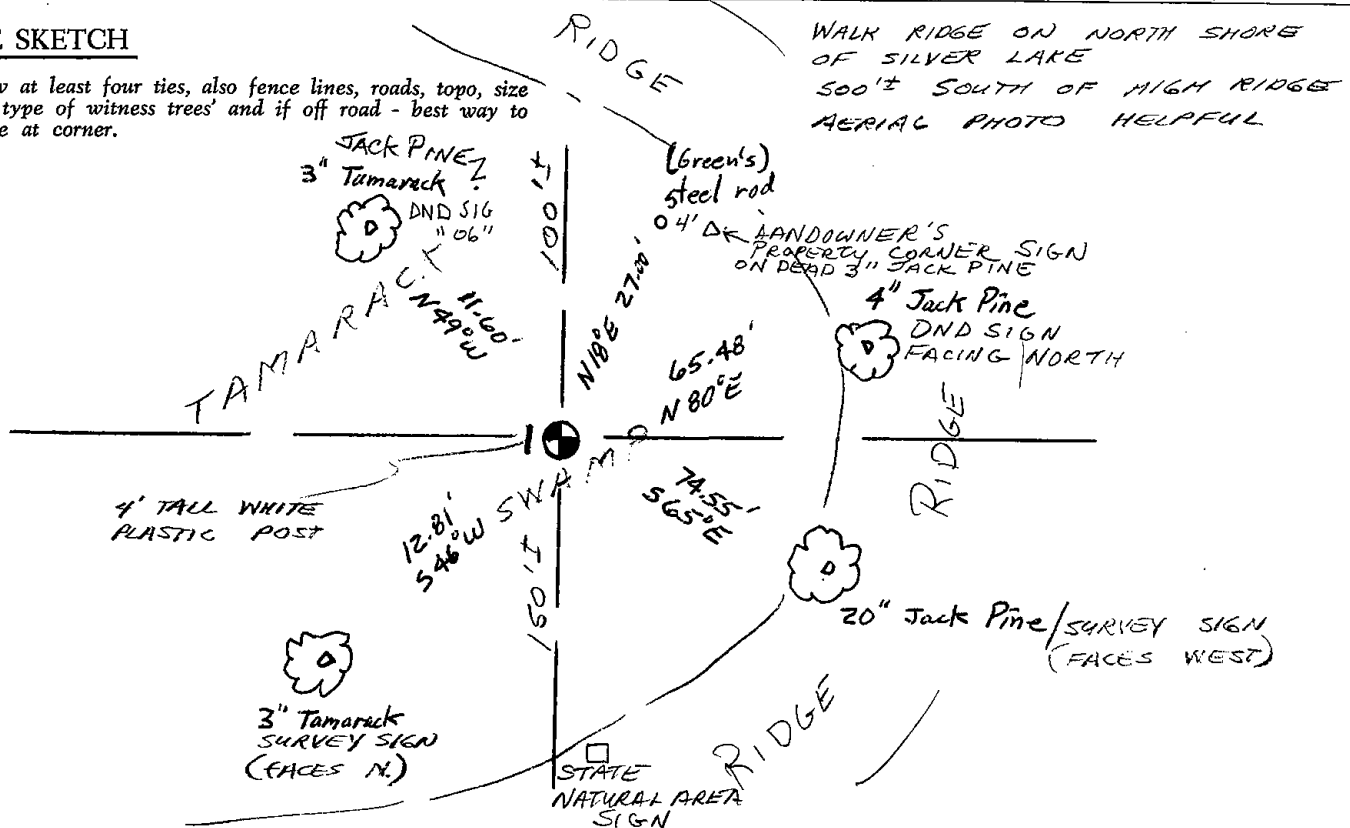
DATA SHOWN HERE ON
CERTIFIED CORRECT:

Marvin E. Seymour
Registered Land Surveyor

DATE: August 18, 1980

TIE SKETCH

Show at least four ties, also fence lines, roads, topo, size and type of witness trees and if off road - best way to arrive at corner.





028

ADAMS COUNTY

Survey Monument Record

TYPE OF MONUMENT: 1 1/2" x 48" Iron Pipe in Creek

STATE PLANE COORDINATES: N _____

E _____

ELEVATION — M.S.L. DATUM: _____

THETA ANGLE: _____

FIELD BOOK: 38 PAGE 16

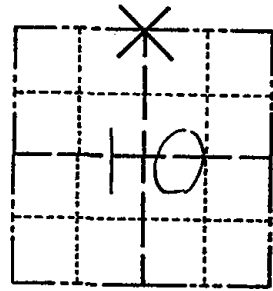
CORNER NO. 28

SECTION 10

TOWN 16


RANGE 5

28



LOCATION
(Indicated by 'X')

SEAL:



BASIS FOR MONUMENT LOCATION

(Use reverse side if necessary)

Show info such as: History of corner, with reference to Vol. and pg. dates, surveyor; exact description of monument replaced; if location computed, by taped or EDM traverse; landowner remarks, etc.

Ran EDM/T2 traverse around Sections 8, 9, 10, 11 and 12 to determine search areas.

Investigation yielded the remains of a 8" diameter by 8 foot long pointed wood post driven in Duck Creek.

In County Surveyor Field Book 3, Pages 5-13, M.C. Smith calls for this post to fall in Duck Creek.

Relocated corner at record distance from Black Oak bearing tree to the Northwest and on down fenceline. Corner falls within 1 foot of end of down post in creek.

Set witness pipe as very little adequate bearing trees are available.

Set 1 1/2" x 48" Iron Pipe for corner on 10-5-76.

CERTIFIED CORRECT:

Dale C. Hagen
Registered Land Surveyor

DATE: 11-30-76

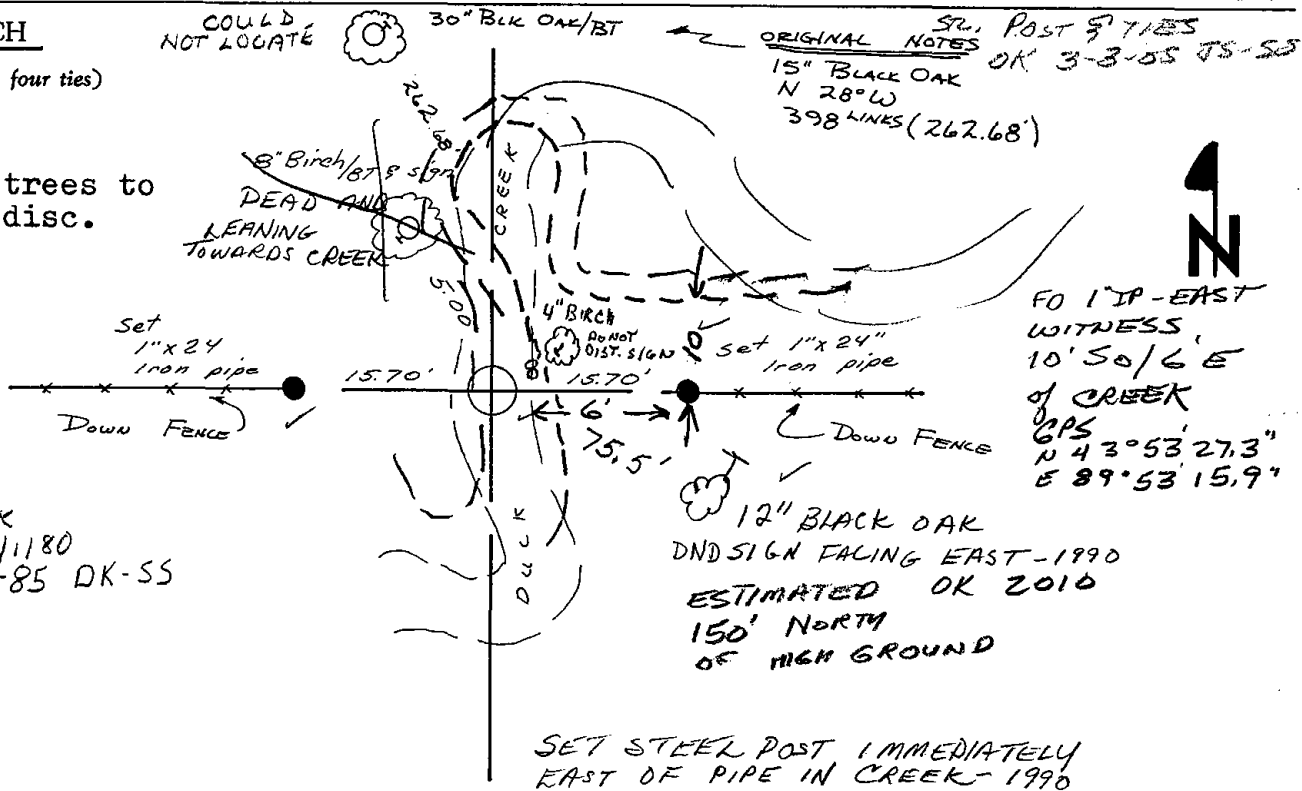
1-NEW 10-490 JG-SS ALL OK 1-11-95 JG-SS DATE: 11-30-76 MLOK 2-10-00TWSS

TIE SKETCH

(Show at least four ties)

NOTE

Ties in trees to nail in disc.



CORNER OK
KV-SK 10/1180
OK-7-23-85 DK-SS

SET STEEL POST IMMEDIATELY EAST OF PIPE IN CREEK-1990

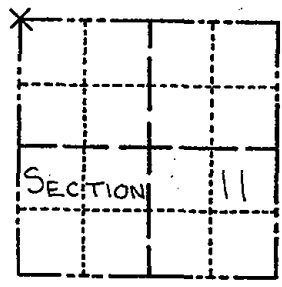


029

ADAMS COUNTY
Survey Monument Record

CORNER NO. 473 ⁽²⁹⁾
 SECTION 11
 TOWN 16 N
 RANGE 5E

TYPE OF MONUMENT: ADAMS COUNTY
 STATE PLANE COORDINATES: N 43°53'26.4"
 HAND HELD GPS E089°52'40.3"
 ELEVATION — M.S.L. DATUM: _____
 THETA ANGLE: _____
 FIELD BOOK: _____ PAGE _____



LOCATION
 (Indicated by 'X')

BASIS FOR MONUMENT LOCATION

(Use reverse side if necessary)
 Show info such as: History of corner, with reference to Vol. and pg, dates, surveyor; exact description of monument replaced; if location computed, by taped or EDM traverse; landowner remarks, etc.
 THIS CORNER WAS RE-SET FROM THE REMAINS OF THE TWO ORIGINAL GOVERNMENT BEARING TREES.

SEAL:

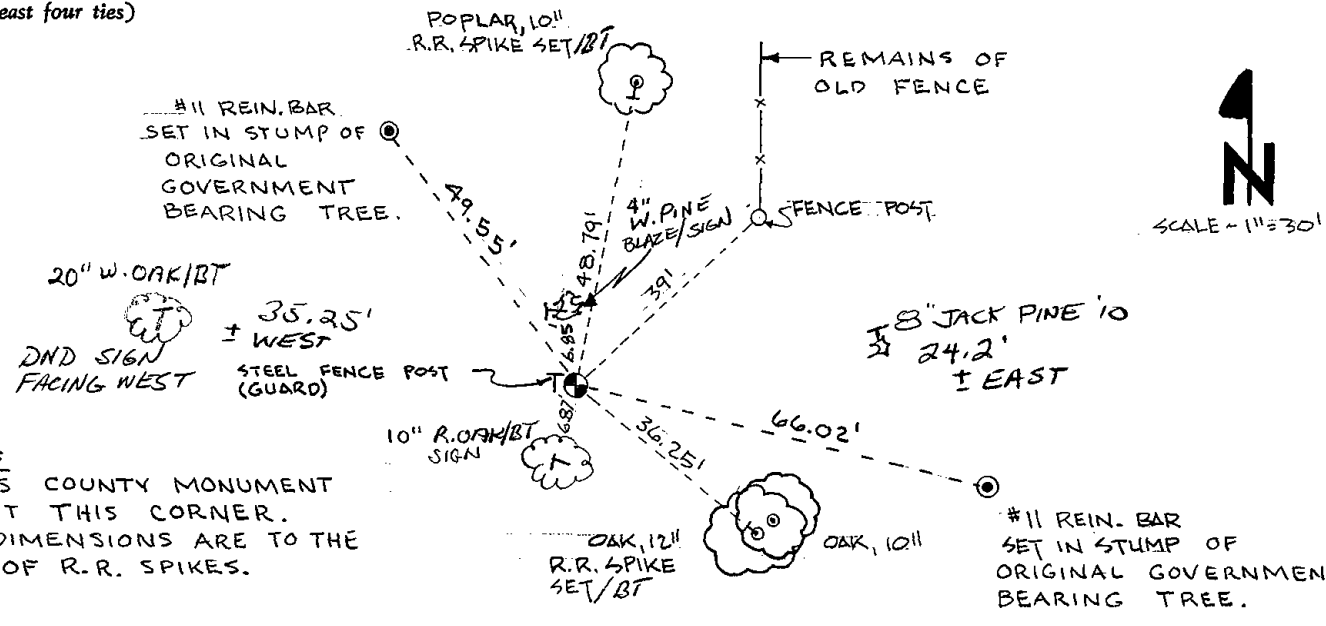


CORNER O.K. 11-11-75 D.M - S.S.
 MON OK - RETIED 1/13/81 RN-SK
 OK - 7/23/85 DK-SS
 ALL OK 9-5-90 JG-SS
 ALL OK 1-11-95 JG-SS
 1-NEW, 1-3-06 JG

CERTIFIED CORRECT:
Donald L. Paulson
 Registered Land Surveyor
 DATE: JULY 26, 1974

TIE SKETCH 1 NEW TIE 12-08-10 SS

(Show at least four ties)



NOTES:
 1. ADAMS COUNTY MONUMENT SET AT THIS CORNER.
 2. ALL DIMENSIONS ARE TO THE FACE OF R.R. SPIKES.



030

ADAMS COUNTY

Survey Monument Record

TYPE OF MONUMENT: Standard Harrison

STATE PLANE COORDINATES: N. 43°53'27.0" HAND HELD GPS E. 89°52'04.1"

ELEVATION - M.S.L. DATUM: _____

THETA ANGLE: _____

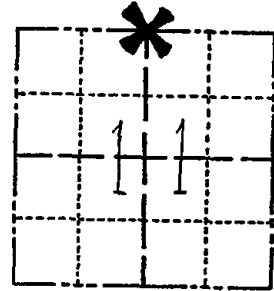
FIELD BOOK: 38 PAGE 16

CORNER NO. 30

SECTION 11

TOWN 16

RANGE 5



LOCATION (Indicated by 'X')

SEAL:



BASIS FOR MONUMENT LOCATION

(Use reverse side if necessary)

Show info such as: History of corner, with reference to Vol. and pg, dates, surveyor; exact description of monument replaced; if location computed, by taped or EDM traverse; landowner remarks, etc.

Ran EDM/T2 traverse around Sections 8,9, 10, 11, and 12 to determine search areas.

Investigation yielded no evidence of the original corner, any remonumentation, or any witness accessories.

Relocated corner by single proportionate measure between adjacent section corners.

Set 10-5-76.

MON OK 1-9-81 NJ-T11

OK 7-22-85 DK-SS

ALL OK 10-4-90 JG-SS

3 NEW TIES 01-04-06 JG-SS

12-07-10 OK SS

CERTIFIED CORRECT:

Dale C Hagen Registered Land Surveyor

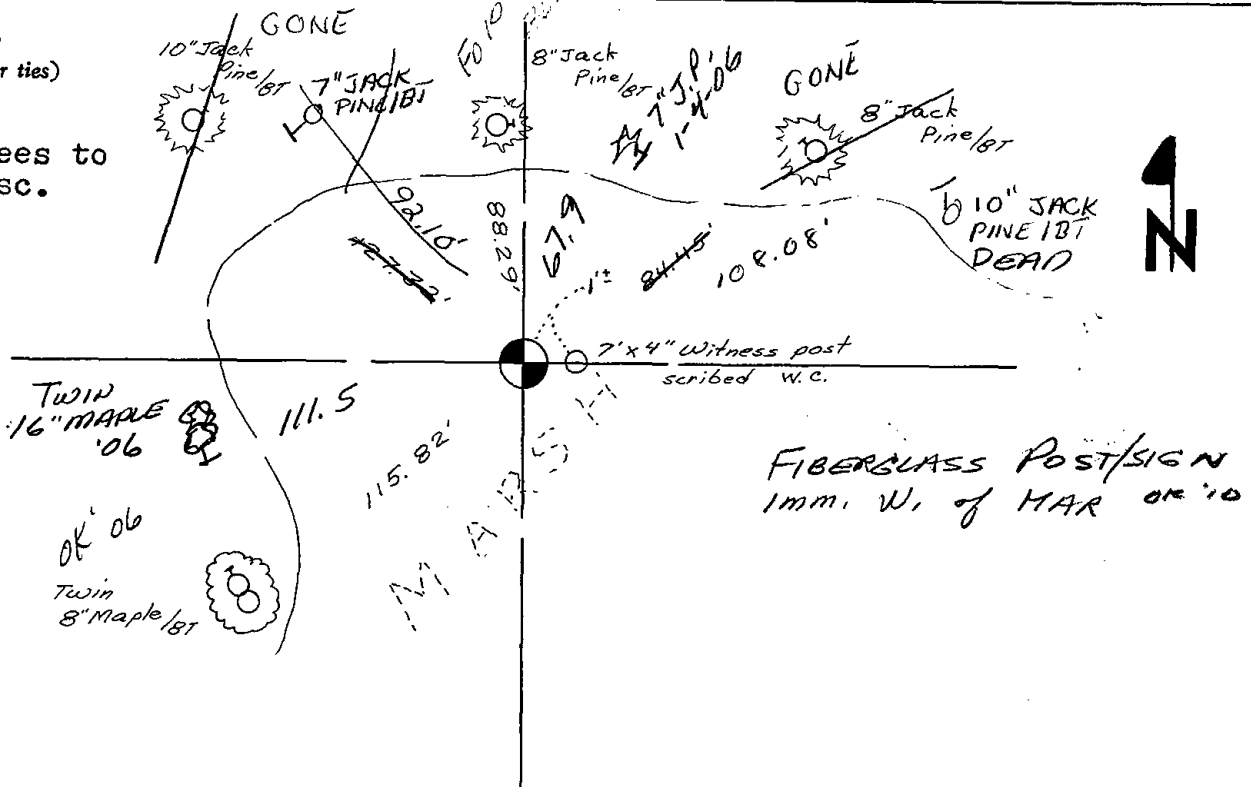
DATE: 11-30-76

TIE SKETCH

(Show at least four ties)

NOTE:

Ties in trees to nail in disc.





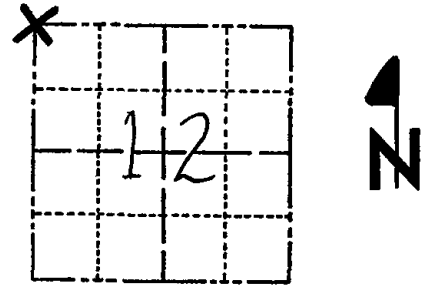
031

ADAMS COUNTY

Survey Monument Record


CORNER NO. 31
 SECTION 12
 TOWN 16
 RANGE 5

TYPE OF MONUMENT: Standard Harrison
 STATE PLANE COORDINATES: N 43°53'27.5"
 HAND HELD GPS E 089°51'27.9"
 ELEVATION — M.S.L. DATUM: _____
 THETA ANGLE: _____
 FIELD BOOK: 37 PAGE 66



LOCATION
(Indicated by 'X')

SEAL:



BASIS FOR MONUMENT LOCATION

(Use reverse side if necessary)

Show info such as: History of corner, with reference to Vol. and pg, dates, surveyor; exact description of monument replaced; if location computed, by taped or EDM traverse; landowner remarks, etc.

Ran EDM/T2 traverse around Sections 8, 9, 10, 11 and 12 and to adjacent section corners to determine search areas.

Could find no evidence of the original corner, any subsequent remonumentation or any accessory or witness monuments.

Relocated corner by double proportionate measure between four adjacent section corners.

Set 10-11-76.

MON & TIES OK 1-15-81
 Ties all dead but standing, Nothing available for new. 7-22-85 DK-SS
 3-NEW, 1-GONE 10-4-90 JG-SS
 1-NEW TIE, Cor OK, 1-16-06, JG-SS

CERTIFIED CORRECT:

Dale C Hagen
 Registered Land Surveyor
 DATE: 11-30-76

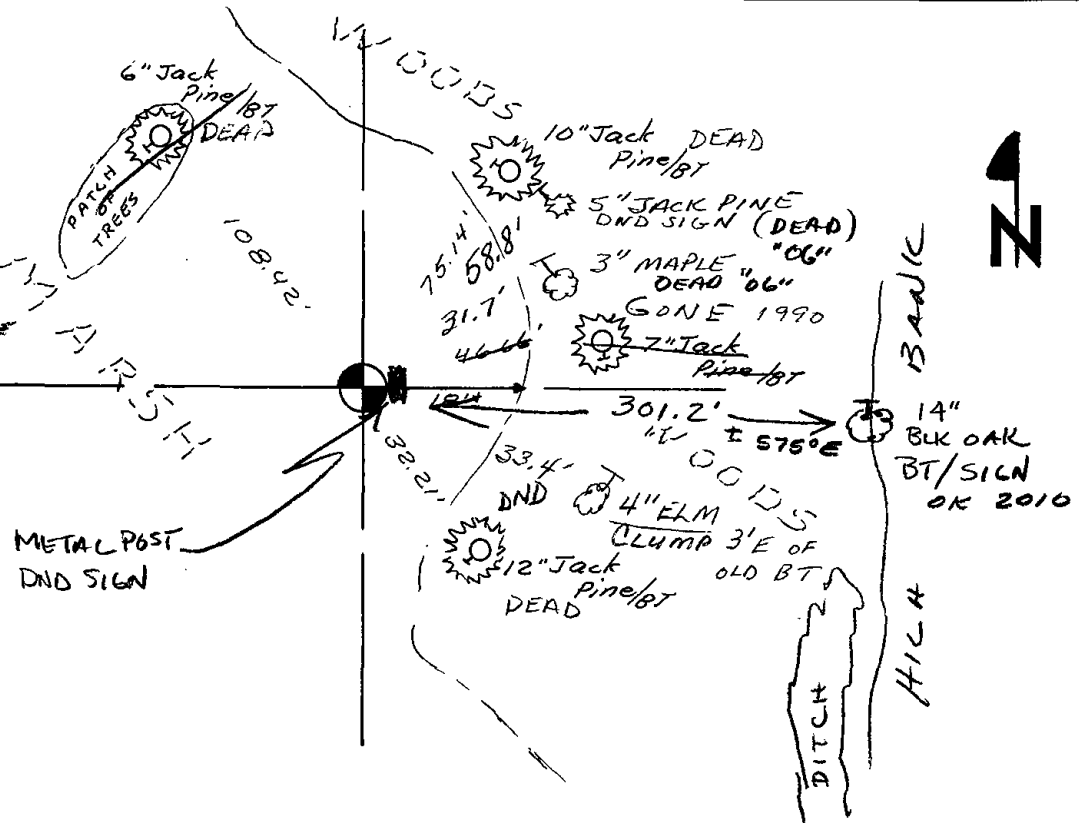
TIE SKETCH

(Show at least four ties)

NOTE:

Ties in trees to nail in disc.

12-07-10 SS
 ALL TREES IN VICINITY ARE DEAD. CORNER UNDERWATER, POST VISIBLE BLAZED 14" BLACK OAK IN 15°E ± 386'





032

ADAMS COUNTY

Survey Monument Record

TYPE OF MONUMENT: Standard Harrison

STATE PLANE COORDINATES: N _____
E _____

ELEVATION — M.S.L. DATUM: _____

THETA ANGLE: _____

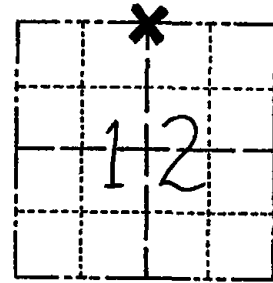
FIELD BOOK: 37 PAGE 65

CORNER NO. 32 (32)

SECTION 12

TOWN 16

RANGE 5



LOCATION
(Indicated by 'X')

SEAL:



BASIS FOR MONUMENT LOCATION

(Use reverse side if necessary)

Show info such as: History of corner, with reference to Vol. and pg. dates, surveyor; exact description of monument replaced; if location computed, by taped or EDM traverse; landowner remarks, etc.

Ran EDM/T2 traverse around Sections 8, 9, 10, 11 and 12 to determine search area.

Could find no evidence of the original corner, any remonumentation or any accessory monuments.

Re-established corner by single proportionate on line between adjacent section corners.

Set Harrison Monument on 10-11-76.

MON + TIES OK RN-SK 1/15/81
WALKED IN W/ HIP CHAIN FROM 40 LINE EAST
NO EVIDENCE OF CORNER OR TIES -
APPEARS GRUBBED OUT FOR NEW MARSH
2-15-90 KZ-GR

NO EVIDENCE 3/10/95 JG-GR
OF CORNER

NO EVIDENCE, AREA UNDER ICE 12/20/05-SG

CERTIFIED CORRECT:

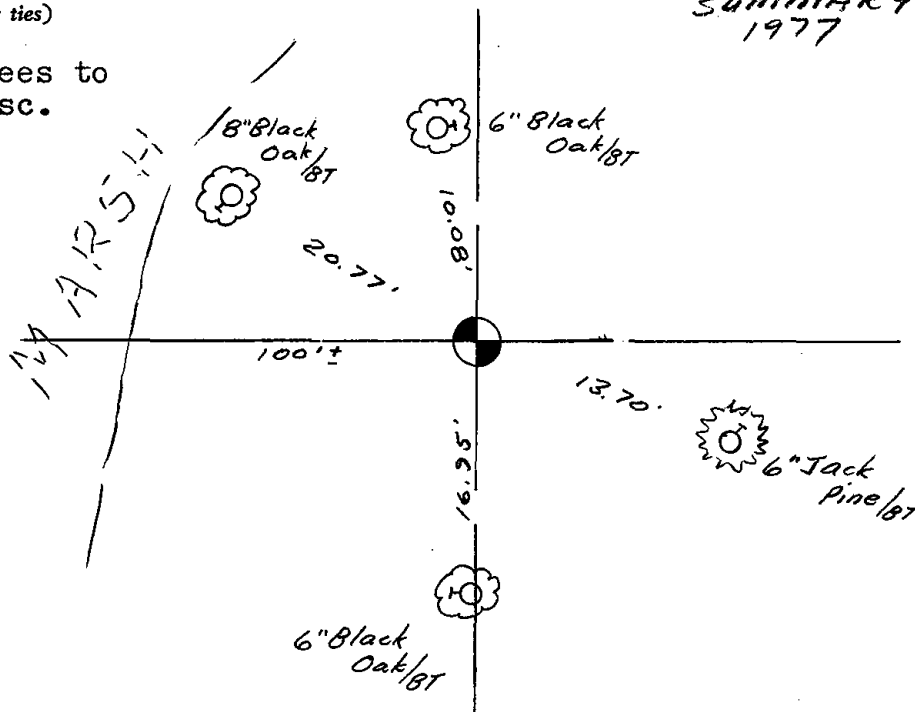
Dale C Hagen
Registered Land Surveyor
DATE: 11-30-76

TIE SKETCH

(Show at least four ties)

NOTE:

Ties in trees to
nail in disc.



SEE D. HAGEN SECTION
SUMMARY - SECTION 12
1977 FILE



033

ADAMS COUNTY

Survey Monument Record

TYPE OF MONUMENT: Concrete monument that is stamped as the section corner

STATE PLANE COORDINATES: N _____ E _____

ELEVATION — M.S.L. DATUM: _____

THETA ANGLE: _____

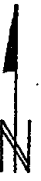
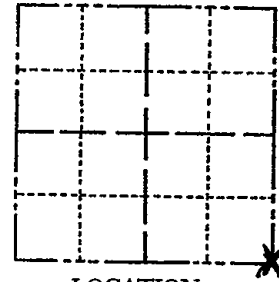
FIELD BOOK: 103? PAGE ?

CORNER NO. 172

SECTION 1

TOWN 16

RANGE 5



LOCATION (Indicated by 'X')

SEAL:



BASIS FOR MONUMENT LOCATION

(Use reverse side if necessary)

Show info such as: History of corner, with reference to Vol. and pg, dates, surveyor; exact description of monument replaced; if location computed, by taped or EDM traverse; landowner remarks, etc.

Found this concrete monument - 2" Capped pipe

August 4, 1972

Anthony B Kiedrowski R.L.S. 878

Corner & ties o.k. 8-8-75

COR OK 10/6/80 KV-SK

ALL OK 7-9-85 D.K.

OK 2-15-90 KZ-GR

ALL OK 3/10/95 JG-CR

ALL OK 5/9/00 - JG

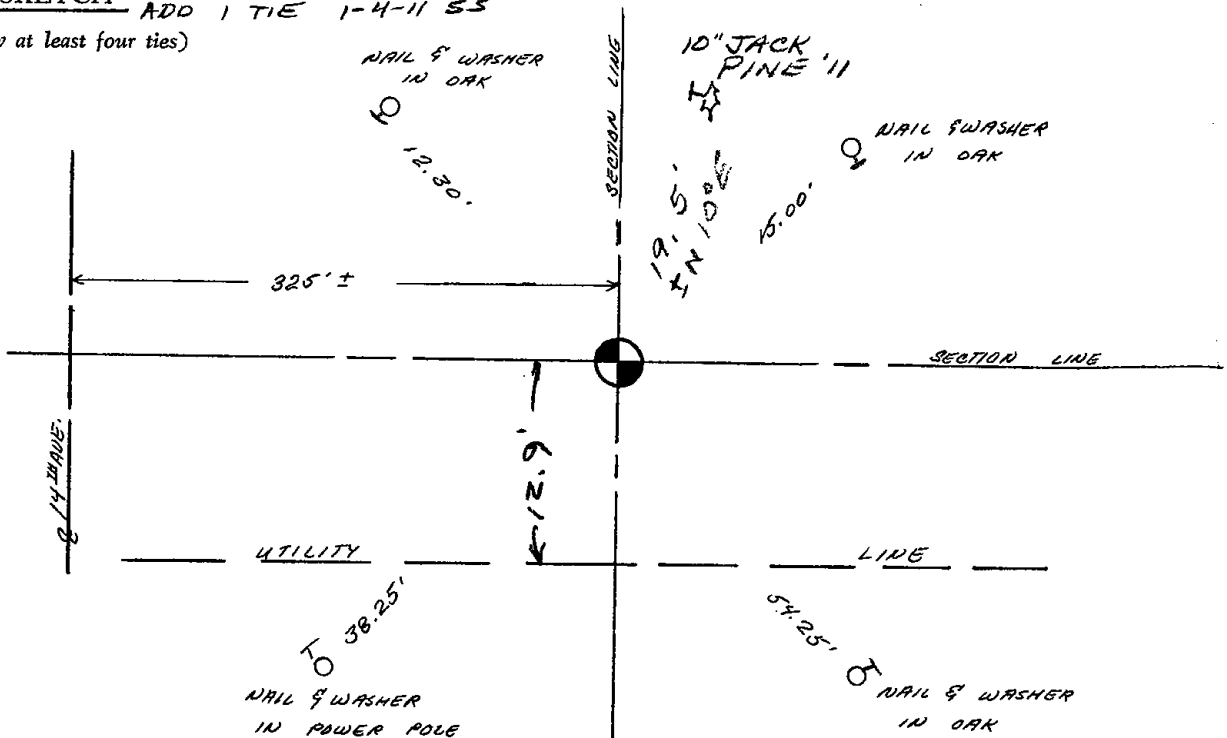
CERTIFIED CORRECT:

Anthony B. Kiedrowski
Registered Land Surveyor

DATE: 1-30-73

TIE SKETCH ALL OK 12/20/05 - JG
ADD 1 TIE 1-4-11 SS

(Show at least four ties)





035

ADAMS COUNTY

Survey Monument Record

TYPE OF MONUMENT: 30" Harrison

STATE PLANE COORDINATES: N _____

E _____

ELEVATION — M.S.L. DATUM: _____

THETA ANGLE: _____

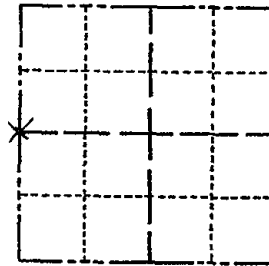
FIELD BOOK: 103 PAGE 126

CORNER NO. 126

SECTION 8

TOWN 16

RANGE 5



LOCATION
(Indicated by 'X')

SEAL:

BASIS FOR MONUMENT LOCATION

(Use reverse side if necessary)

Show info such as: History of corner, with reference to Vol. and pg, dates, surveyor; exact description of monument replaced; if location computed, by taped or EDM traverse; landowner remarks, etc.

Set monument on may 11, 1972 by Sam T. Mullen R.L.S. 981

FO MAG NAIL - TIES OK 10-26-10 SS

NO BEEPS ONLY 1 TIE KU-SK 10/1/80

TOW PRODU OFF. 100228 WAD

ALL OK 4/15/85 DK

CERTIFIED CORRECT:

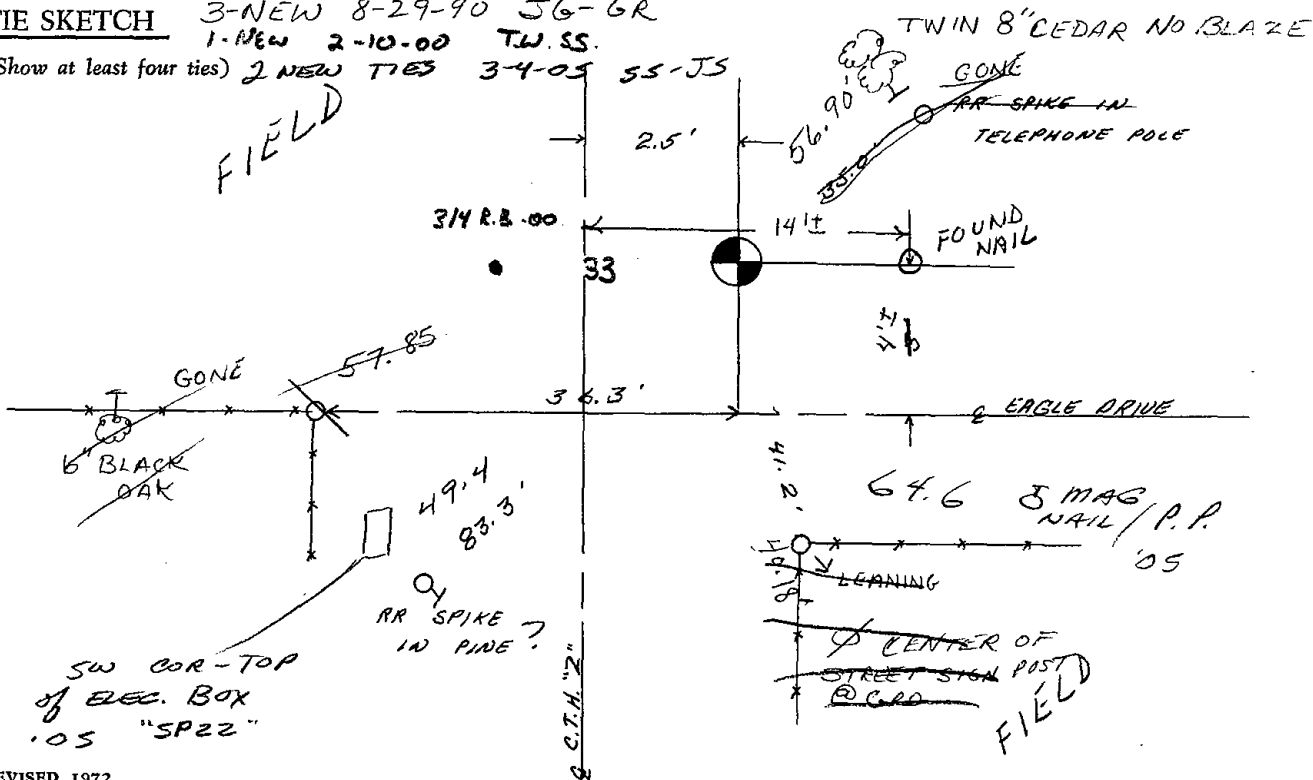
Registered Land Surveyor

DATE: _____

TIE SKETCH 3-NEW 8-29-90 56-GR

1-NEW 2-10-00 T.W.SS.

(Show at least four ties) 2-NEW TIES 3-4-05 55-JS



CENTER OF SECTION

ADAMS COUNTY

Survey Monument Record

TYPE OF MONUMENT: 1"x24" 1.68#/ft iron pipe

STATE PLANE COORDINATES: N _____

E _____

ELEVATION — M.S.L. DATUM: _____

THETA ANGLE: _____

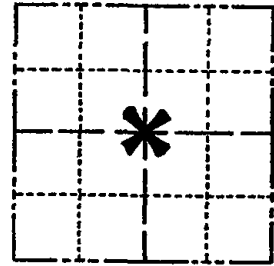
FIELD BOOK: File PAGE _____

CORNER NO. _____

SECTION 8

TOWN 16

RANGE 5



LOCATION
(Indicated by 'X')

SEAL:



BASIS FOR MONUMENT LOCATION

(Use reverse side if necessary)

Show info such as: History of corner, with reference to Vol. and pg, dates, surveyor; exact description of monument replaced; if location computed, by taped or EDM traverse; landowner remarks, etc.

Excavated with backhoe. Found 6x8" top, 8x15" bottom, 14" High sandstone. Matches distance and direction to bearing tree of record. Stone called for per County surveyor records, Vol. 1, Page 101.

Lowered stone and set pipe on top.

ALL OK 2-10-00-TW.SS.

" 3-4-05 JS-SS

CERTIFIED CORRECT:

Anthony B. Kiedrowski
Registered Land Surveyor

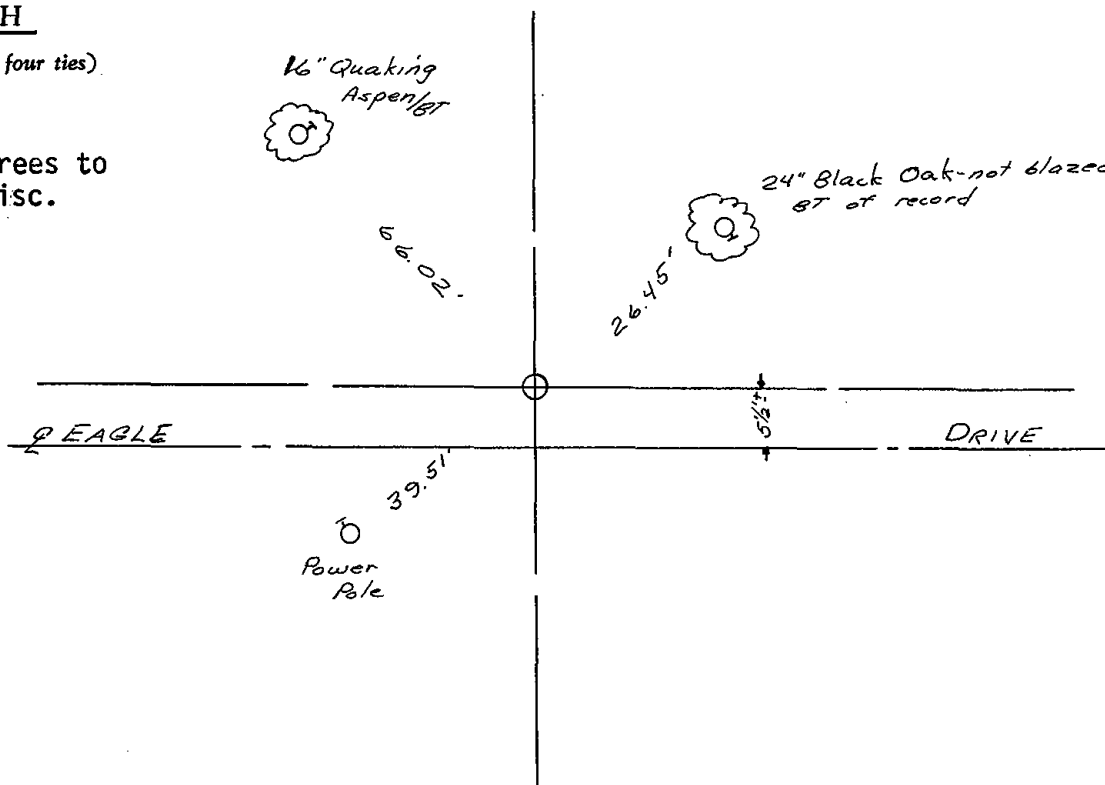
DATE: 8/26/76


TIE SKETCH


(Show at least four ties)

NOTE:

Ties in trees to nail in disc.







036

ADAMS COUNTY

Survey Monument Record

TYPE OF MONUMENT: Harrison

STATE PLANE COORDINATES: N _____

E _____

ELEVATION — M.S.L. DATUM: _____

THETA ANGLE: _____

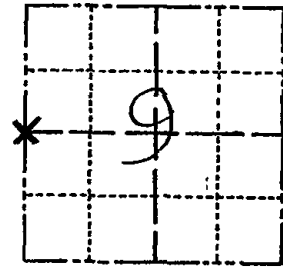
FIELD BOOK: 38 PAGE 14

CORNER NO. 36

SECTION 9

TOWN 16

RANGE 5



LOCATION
(Indicated by 'X')

SEAL:



BASIS FOR MONUMENT LOCATION

(Use reverse side if necessary)

Show info such as: History of corner, with reference to Vol. and pg, dates, surveyor; exact description of monument replaced; if location computed, by taped or EDM traverse; landowner remarks, etc.

Ran EDM/T2 traverse around Sections 8, 9, 10, 11 and 12 to determine search areas for investigation.

Excavation with backhoe by A.B.Kiedrowski, Adams County Surveyor, yielded no evidence of the original corner or any remonumentation. Could find no evidence of any bearing trees, though M.C.Smith did call for them (Vol. 1, Page 101 of Survey Records)

Relocated corner at record distances (Smith) from the center of Section 8 and the Southwest corner of Section 9.

Set Harrison on 9-14-76.

MON & TIES OK 10/1/80 KV-SK

ALL OK 4/15/85 D.K.

ALL OK 3-23-90 KZ-SS

" " 1-11-95 JG-SS

ALL OK 2-10-00 T.W.S.S.

CERTIFIED CORRECT:

Dale C. Hagen
Registered Land Surveyor

DATE: 7-5-70

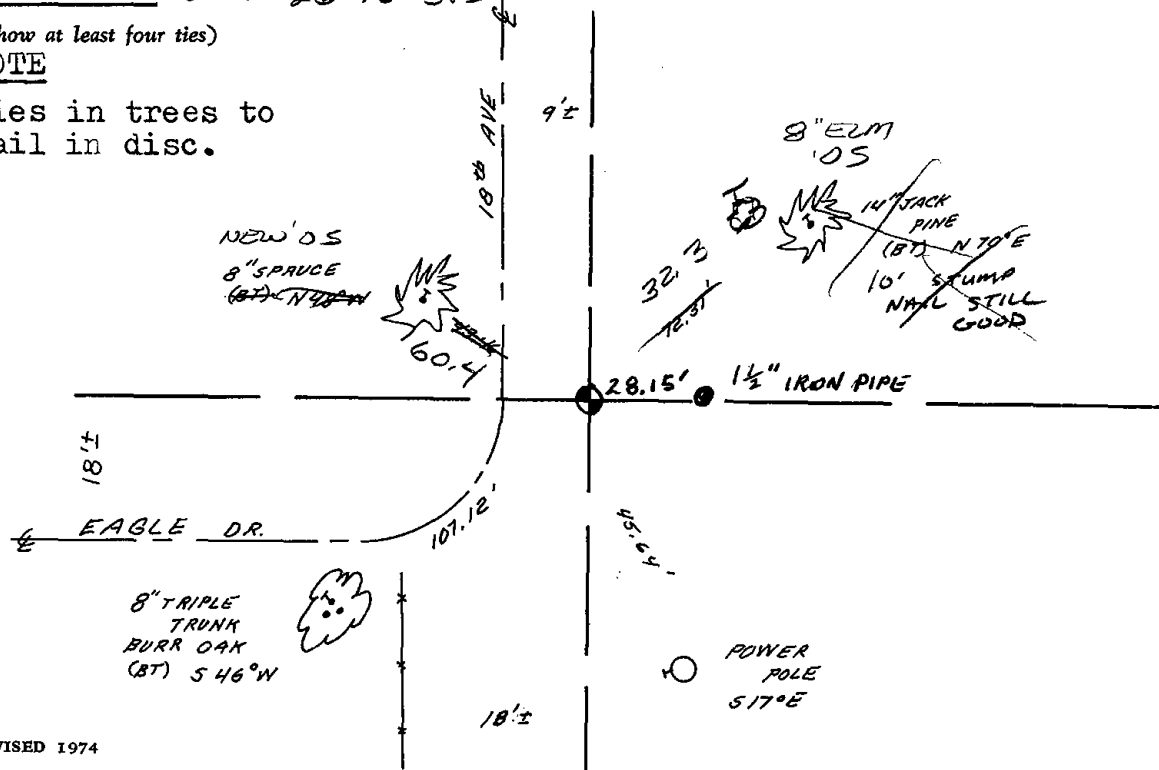
TIE SKETCH

2 NEW TIES 3-4-05 JS-SS
OK 10-26-10 STS

(Show at least four ties)

NOTE

Ties in trees to nail in disc.



ADAMS COUNTY

CENTER OF SECTION

Survey Monument Record

CORNER NO. _____
SECTION 9
TOWN 16
RANGE 5

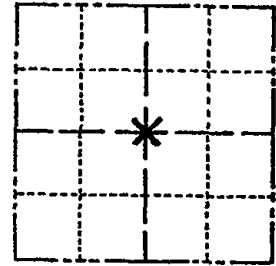
TYPE OF MONUMENT: 1" x 30" I.P. 1.68 LBS/FT.

STATE PLANE COORDINATES: N _____
E _____

ELEVATION — M.S.L. DATUM: _____

THETA ANGLE: _____

FIELD BOOK: 38 PAGE 14



LOCATION (Indicated by 'X')

SEAL:

BASIS FOR MONUMENT LOCATION

(Use reverse side if necessary)

Show info such as: History of corner, with reference to Vol. and pg, dates, surveyor; exact description of monument replaced; if location computed, by taped or EDM traverse; landowner remarks, etc.

Ran EDM/T2 traverse around Southern half of Sections 8 and 9, and Sections 10, 11, and 12 to determine search areas for investigation and taped to North Quarter corner of Section 9.

Found remains of fence posts at intersection of very ancient fence lines to the East and South.

Could find no other evidence of the corner as set by County Surveyor J.S. Williams on September 6 and 7, 1871, as recorded in the loose leaf County Surveyor notes. This location matches the dimensions of Williams as close as can.

Found series of pipe from 16 feet North of Center of Section toward North Quarter corner, but none are of record.



CERTIFIED CORRECT:

Dale C Hagen
Registered Land Surveyor

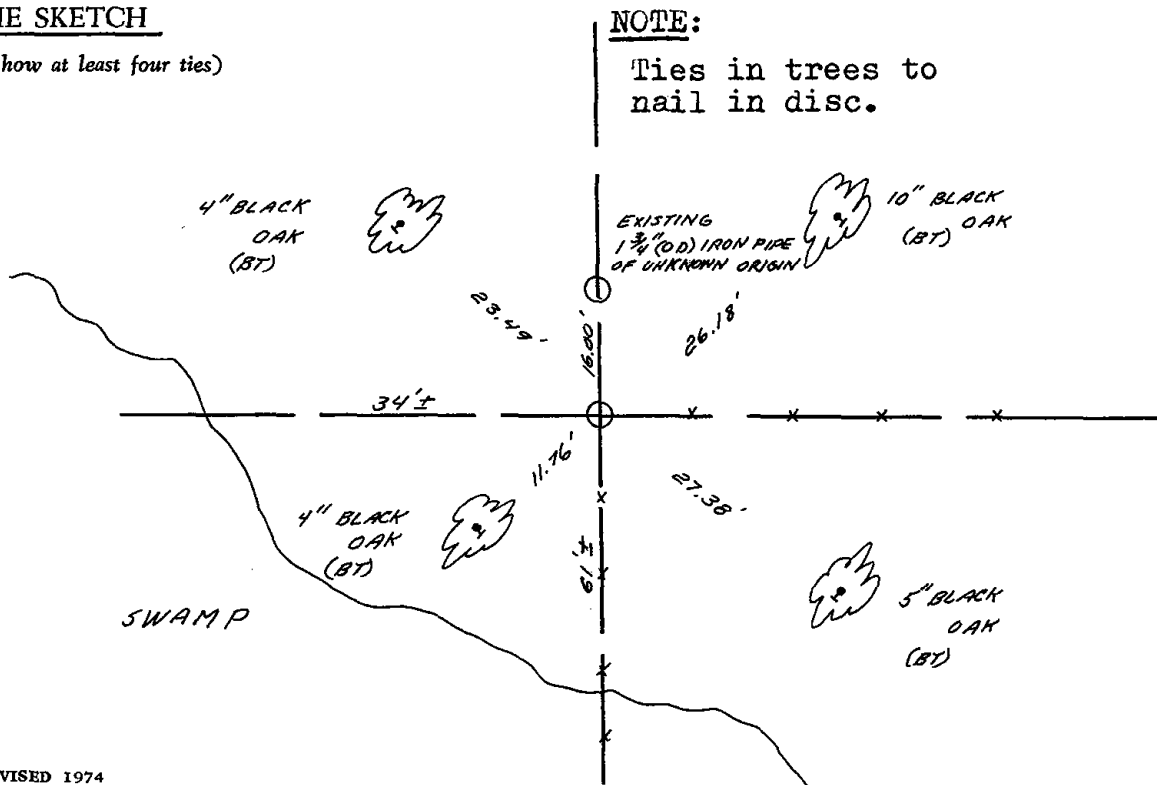
DATE: November 30, 1976

TIE SKETCH

(Show at least four ties)

NOTE:

Ties in trees to nail in disc.





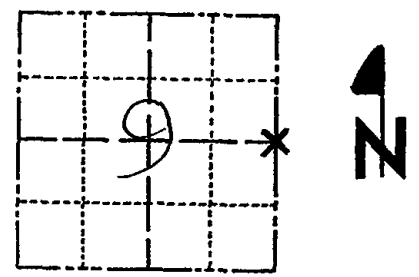


037

ADAMS COUNTY
Survey Monument Record

CORNER NO. 37
 SECTION 9
 TOWN 16
 RANGE 5

TYPE OF MONUMENT: HARRISON
 STATE PLANE COORDINATES: N _____
 E _____
 ELEVATION — M.S.L. DATUM: _____
 THETA ANGLE: _____
 FIELD BOOK: 38 PAGE 13



LOCATION
 (Indicated by 'X')

BASIS FOR MONUMENT LOCATION

(Use reverse side if necessary)

Show info such as: History of corner, with reference to Vol. and pg, dates, surveyor; exact description of monument replaced; if location computed, by taped or EDM traverse; landowner remarks, etc.

Ran EDM/T2 traverse around Sections 8, 9, 10, 11, and 12 to determine search areas for investigation.

Excavation with backhoe by A. B. Kiedrowski, Adams County Surveyor, yielded no evidence of the original corner or any remonumentation.

Relocated corner after analysis of the field measurements, original survey notes and resurvey notes by Williams in 1871. Fencelines fit very well, as do roads.

Set Harrison on 9-7-76.

CORNER OK KV-SK 10/1180
 ALL OK 4/15/85 O.K.
 ALL OK 8-29-90 GR-JG
 " " 1-11-95 JG-SS

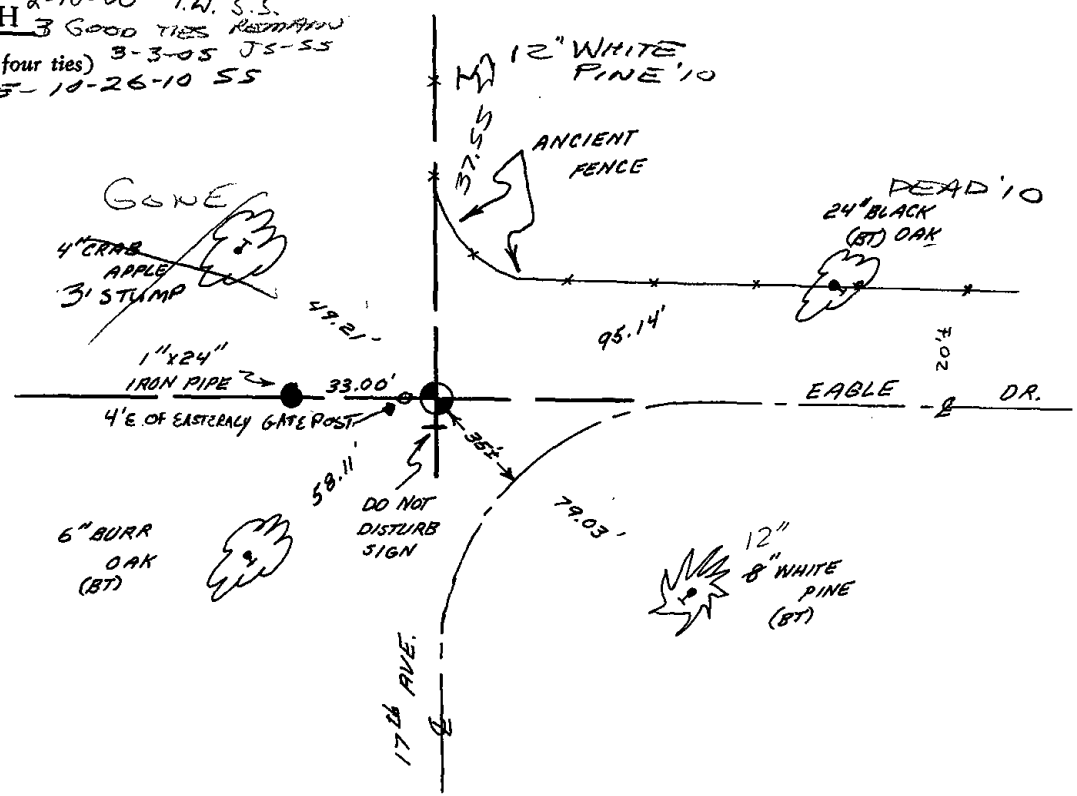
SEAL:



CERTIFIED CORRECT:

Dale C Hagen
 Registered Land Surveyor
 DATE: 7-5-77

ALL OK 2-10-00 T.W. S.S.
TIE SKETCH 3 GOOD TIES RE-SURVEYED
 (Show at least four ties) 3-3-05 JS-SS
 1 NEW TIE-10-26-10 SS



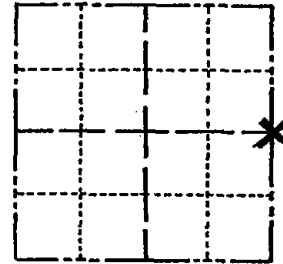


038

Government Land Corner Certificate

ADAMS County
 TYPE OF MONUMENT: 2" x 6' IRON PIPE/ALUM. CAP
 STATE PLANE COORDINATES: N _____
 E _____
 ELEVATION — M.S.L. DATUM: _____
 THETA ANGLE: _____
 FIELD BOOK: 76 PAGE 47
 DRAWN BY: LANCE J. HABECK

CORNER NO. 38
 SECTION 10
 TOWN 16
 RANGE 5



LOCATION
 (Indicated by 'X')

BASIS FOR MONUMENT LOCATION

Show info such as: History of corner, with reference to Vol. and pg., dates, surveyor; exact description of monument replaced; if location computed, by taped or EDM traverse; landowner remarks, etc. (Use reverse side if necessary)

This corner was set equidistant and on a straight line between section corners. No evidence of the original corner or any resurvey corner was found.

ALL OK 5-28-85 D.K.

ALL OK 9-5-90 JG-SS
 1-10-06 JG-SS RESET SOUTHERLY 1 1/4" TP
 WITNESS PIPE FROM TIES. - PLACE
 STEEL POST @ BOTH IRON PIPES
 NEW TIES AS SHOWN
 12-07-10 OK GR-SS

SEAL:



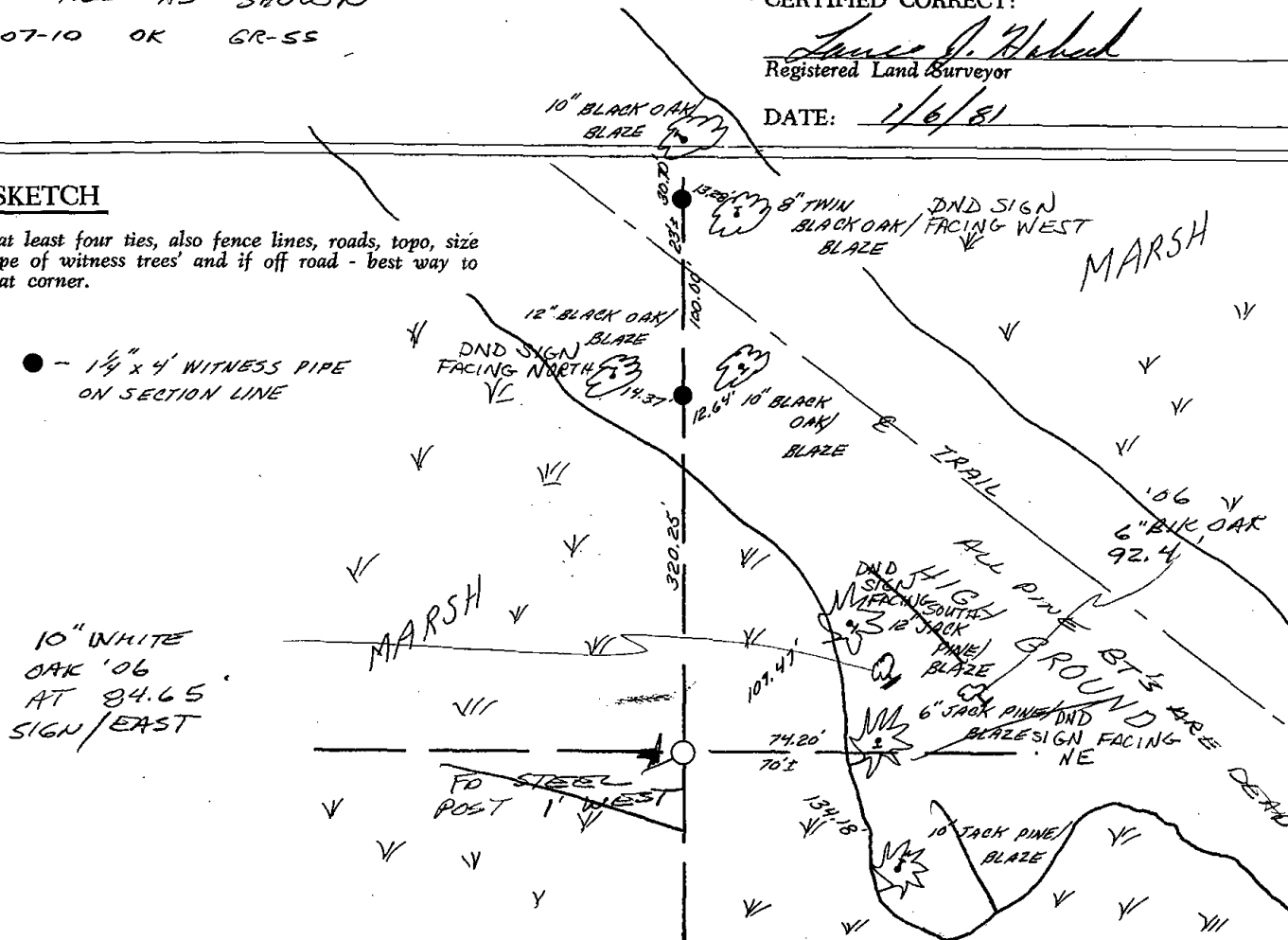
DATA SHOWN HERE ON
 CERTIFIED CORRECT:

Lance J. Habeck
 Registered Land Surveyor

DATE: 1/6/81

TIE SKETCH

Show at least four ties, also fence lines, roads, topo, size and type of witness trees and if off road - best way to arrive at corner.





039

ADAMS COUNTY

Survey Monument Record

TYPE OF MONUMENT: Standard Harrison

STATE PLANE COORDINATES: N _____

E _____

ELEVATION — M.S.L. DATUM: _____

THETA ANGLE: _____

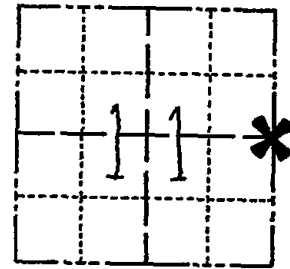
FIELD BOOK: 38 PAGE 17

CORNER NO. 39

SECTION 11

TOWN 16 N

RANGE 5 E



LOCATION
(Indicated by 'X')

SEAL:



BASIS FOR MONUMENT LOCATION

(Use reverse side if necessary)

Show info such as: History of corner, with reference to Vol. and pg, dates, surveyor; exact description of monument replaced; if location computed, by taped or EDM traverse; landowner remarks, etc.

Ran EDM/T2 traverse around Sections 8, 9, 10, 11, and 12 to determine search areas.

Investigation yielded no evidence of the original corner, any remonumentation, or any witness accessories.

Relocated corner by single proportionate measure between the adjacent section corners.

Set 10-5-76.

MON & TIES OK
1-15-81 RN-SK
ALL OK 7-22-85 DK-SS
ALL OK 10-5-90 JG-SS
1 NEW TIE 12-07-10 GR-SS

CERTIFIED CORRECT:

Dale C Hagen

Registered Land Surveyor

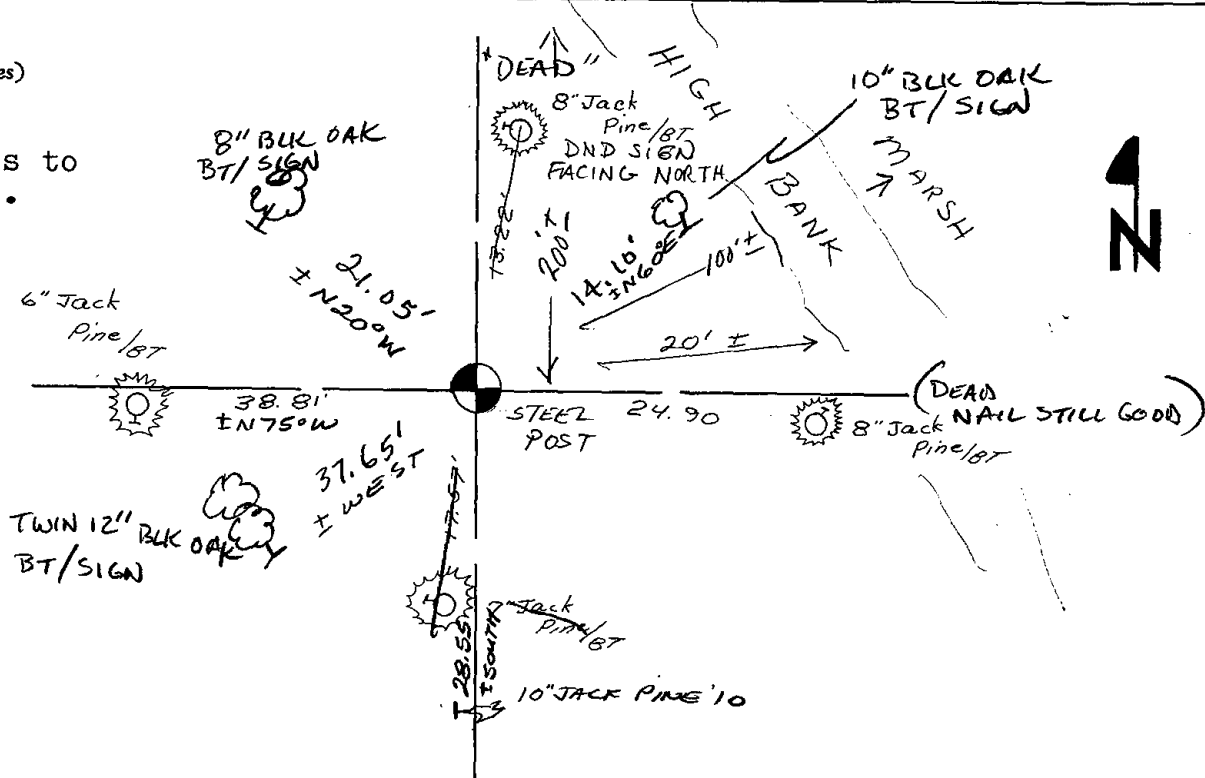
DATE: 11-30-76

TIE SKETCH

(Show at least four ties)

NOTE

Ties in trees to nail in disc.





040

ADAMS COUNTY

Survey Monument Record

TYPE OF MONUMENT: Harrison Monument


STATE PLANE COORDINATES: N _____
E _____

ELEVATION — M.S.L. DATUM: _____

THETA ANGLE: _____

FIELD BOOK: 38 PAGE 18

CORNER NO. 40
SECTION 12
TOWN 16
RANGE 5



LOCATION
(Indicated by 'X')

SEAL:



BASIS FOR MONUMENT LOCATION

(Use reverse side if necessary)

Show info such as: History of corner, with reference to Vol. and pg, dates, surveyor; exact description of monument replaced; if location computed, by taped or EDM traverse; landowner remarks, etc.

Ran EDM/T2 traverse around Sections 8, 9, 10, 11 and 12 to determine search area.

Found down fenceline thru search area and apparent bearing tree to Northwest.

Excavated at intersection of tie distance to tree and fence line. Found round stain in excavation from ancient post.

Remonumented post stain with Harrison Monument on 10-15-76.

COR OK 10/6/80 KU-SK

7-22-85 SS - DK

ALL OK 8-29-90 GR-JG

1-GONE, 1-NEW 3/10/95 JG-CR

ALL OK, 5/9/00 - JG

CERTIFIED CORRECT:

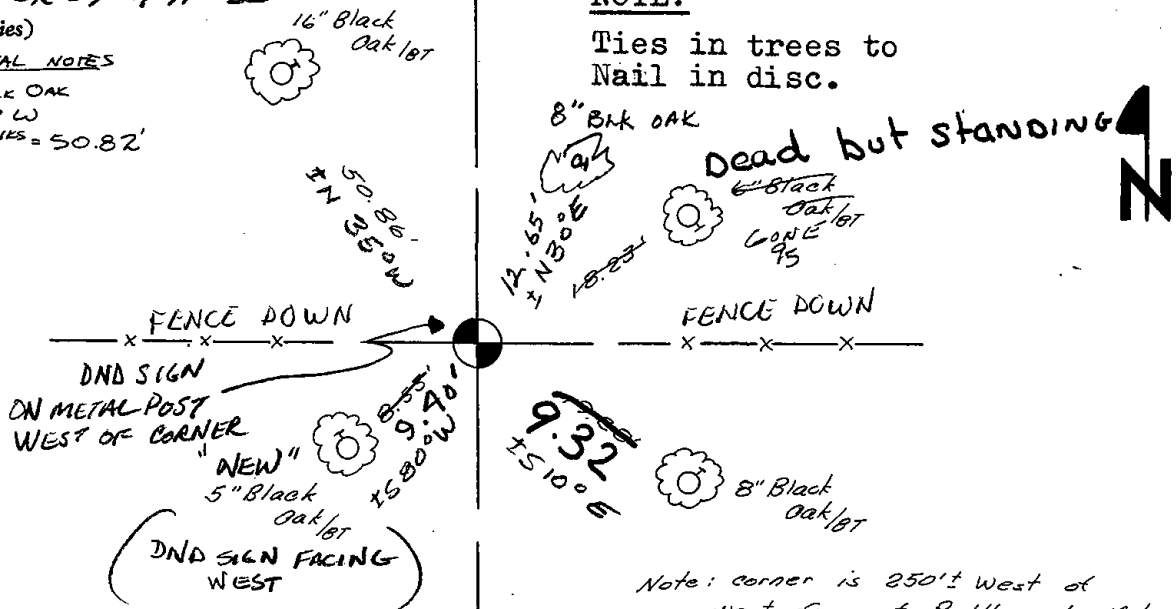
Dale C Hagen
Registered Land Surveyor
DATE: 11-30-76

TIE SKETCH 1-GONE, 1-NEW, 12/20/05 - JG
OK - 1-4-11 SS

(Show at least four ties)

ORIGINAL NOTES

14" BLK OAK
N 65° W
77 LINES = 50.82'



NOTE:

Ties in trees to Nail in disc.

Note: corner is 250'± West of West face of Rattlesnake Md.



042

72

Government Land Corner Certificate

ADAMS County

TYPE OF MONUMENT: HARRISON

STATE PLANE COORDINATES: N _____
E _____

ELEVATION — M.S.L. DATUM: _____

THETA ANGLE: _____

FIELD BOOK: 101 PAGE 59

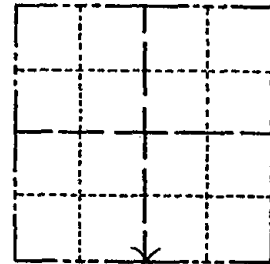
DRAWN BY: 1

CORNER NO. _____

SECTION 7

TOWN 16

RANGE 5



LOCATION
(Indicated by 'X')

BASIS FOR MONUMENT LOCATION

Show info such as: History of corner, with reference to Vol. and pg., dates, surveyor; exact description of monument replaced; if location computed, by taped or EDM traverse; landowner remarks, etc. (Use reverse side if necessary)

Excavated with backhoe. Found 6 x 10 x 6" high sandstone. Lowered stone and set Harrison on top. Stone called for by J.S. Williams per loose notes, March 30, 1871.

SEAL:

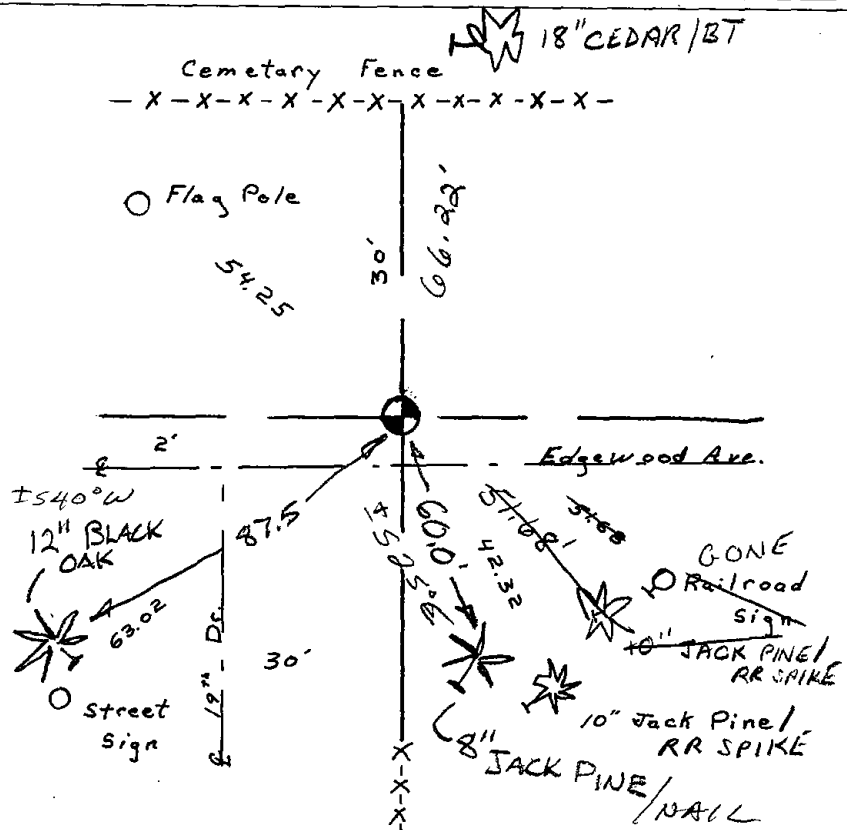
DATA SHOWN HERE ON
CERTIFIED CORRECT:

Registered Land Surveyor

DATE: 4/11/77

TIE SKETCH

Show at least four ties, also fence lines, roads, topo, size and type of witness trees and if off road - best way to arrive at corner.



MAINTENANCE RECORD

Date	Init.	Remarks
10/1/80	KV-SK	MON. BROKEN OFF 8"
4/15/85	DK.	ALL OK
2-8-90	KZ-SS	ALL OK
1-13-95	SS-BS	ALL OK
2-10-00	TL-SS	ALL OK
3-3-05	SS JB	2 NEW
10-26-10	SS	OK



043

ADAMS COUNTY

Survey Monument Record

TYPE OF MONUMENT: 30" HARRISON"

STATE PLANE COORDINATES: N. _____

E. _____

ELEVATION — M.S.L. DATUM: _____

THETA ANGLE: _____

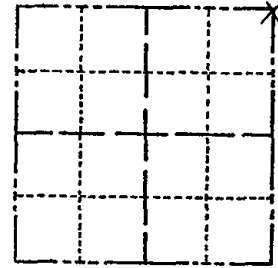
FIELD BOOK: L03 PAGE 124

CORNER NO. 124

SECTION 18

TOWN 16

RANGE 5



LOCATION
(Indicated by 'X')

SEAL:

BASIS FOR MONUMENT LOCATION

(Use reverse side if necessary)

Show info such as: History of corner, with reference to Vol. and pg, dates, surveyor; exact description of monument replaced; if location computed, by taped or EDM traverse; landowner remarks, etc.

Found "PK" set monument May 10, 1972

Sam T. Mullen S981 (R.L.S.)

CORNER O.K. 10/28/75 D.M. S.S.
 CORNER OK 10/1/80 DM-SJ
 CORNER OK 4/15/85 D.K.
 ALL OK 2-8-90 KZ
 2-GONE, 2-NEW 2-7-95 JG
 ALL OK 2-10-00 T.L. S.S.
 MON OK - 2 TIES REMAIN 12-20-10

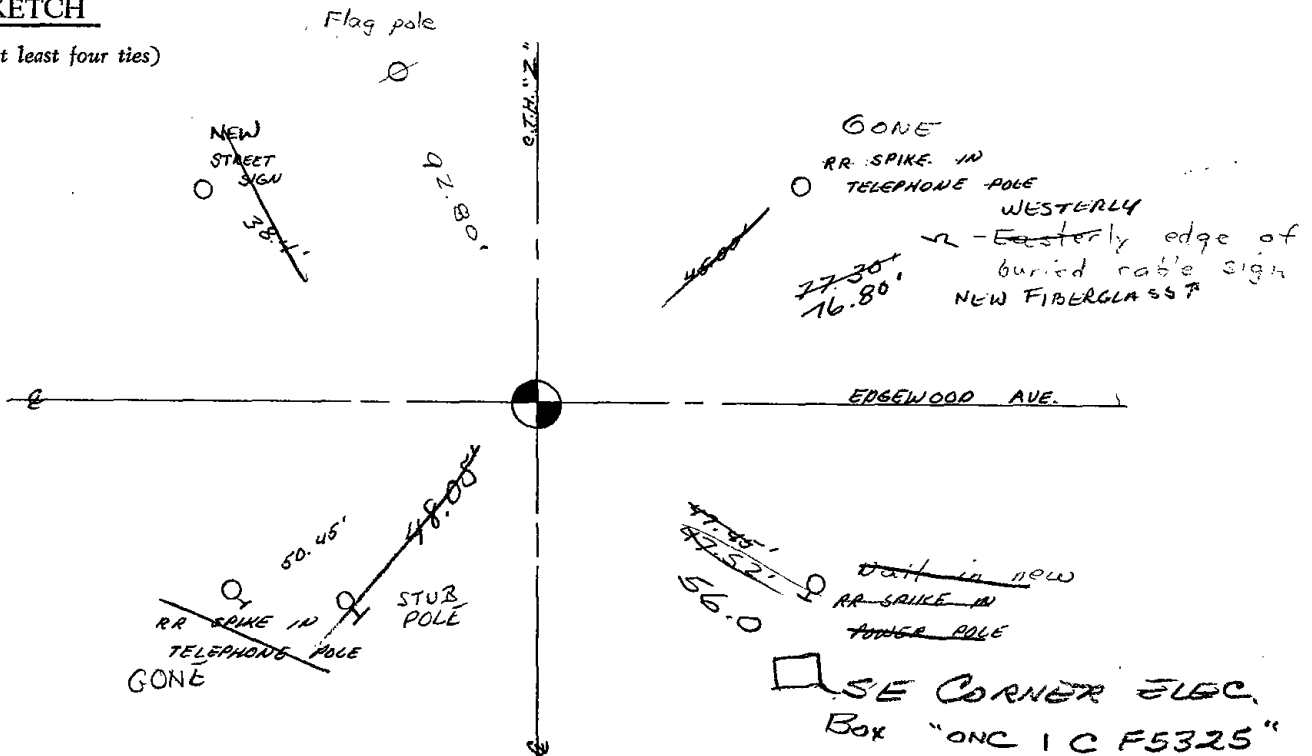
CERTIFIED CORRECT:

Registered Land Surveyor

DATE: _____

TIE SKETCH

(Show at least four ties)





044

ADAMS COUNTY

Survey Monument Record

TYPE OF MONUMENT: Harrison standard

STATE PLANE COORDINATES: N _____

E _____

ELEVATION — M.S.L. DATUM: _____

THETA ANGLE: _____

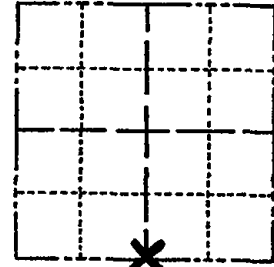
FIELD BOOK: file PAGE _____

CORNER NO. 1013 (44)

SECTION 8

TOWN 16

RANGE 5



LOCATION
(Indicated by 'X')

SEAL:



BASIS FOR MONUMENT LOCATION

(Use reverse side if necessary)

Show info such as: History of corner, with reference to Vol. and pg, dates, surveyor; exact description of monument replaced; if location computed, by taped or EDM traverse; landowner remarks, etc.

Excavated with backhoe. Found 6x6x12" pink sandstone in fractured condition. Replaced with harrison monument and piled stones around its bottom.

Stone called for in County surveyor records, Vol. 1, Page 101.

- CORNER OK KV-SK 10/1/80
- ALL OK 4/15/85 D.K
- ALL OK 2-8-90 KZ
- " " 1-11-95 JG-SS
- ALL OK 2-10-00 T.W.SS.
- ALL OK 10-31-05-JG
- 2 NEW 10-26-10 SS

CERTIFIED CORRECT:

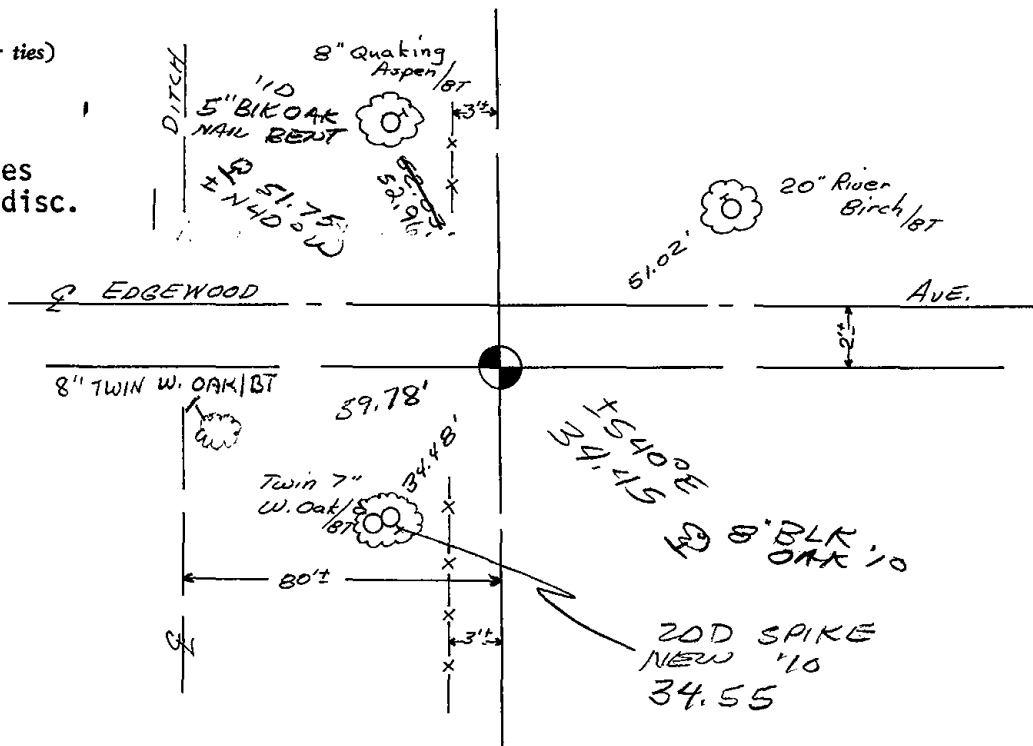
Anthony B. Kiedrowski
Registered Land Surveyor


DATE: 8/26/76

TIE SKETCH

(Show at least four ties)

NOTE:
Ties in trees
to nail in disc.







045

ADAMS COUNTY

Survey Monument Record

TYPE OF MONUMENT: Harrison standrad

STATE PLANE COORDINATES: N _____

E _____

ELEVATION — M.S.L. DATUM: _____

THETA ANGLE: _____

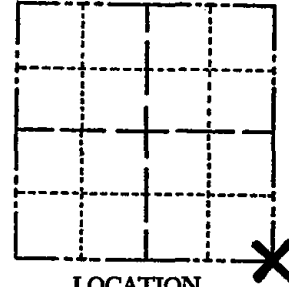
FIELD BOOK: file PAGE _____

CORNER NO. 1012 45

SECTION 8

TOWN 16

RANGE 5



LOCATION
(Indicated by 'X')

SEAL:



BASIS FOR MONUMENT LOCATION

(Use reverse side if necessary)

Show info such as: History of corner, with reference to Vol. and pg, dates, surveyor; exact description of monument replaced; if location computed, by taped or EDM traverse; landowner remarks, etc.

Excavated with backhoe. Found 10x12x14" sandstone. Lowered stone and set Harrison on top.
Stone called for by County surveyor record, V01. 1, Page 101.

TOP OF MON. BROKEN OFF 4"
TIES OK KV-SK 10/1/80
Ties OK TOP Broken off @ 4/15/85 D.K.
ALL OK 2-5-90 KZ
" " 1-11-95 JG-SS
2 NEW 2-10-00 JLI SS
4 TIES/MON OK 3-3-05 JS-SS
OK 10-26-10 SS

CERTIFIED CORRECT:

Anthony B. Kiedrowski
Registered Land Surveyor

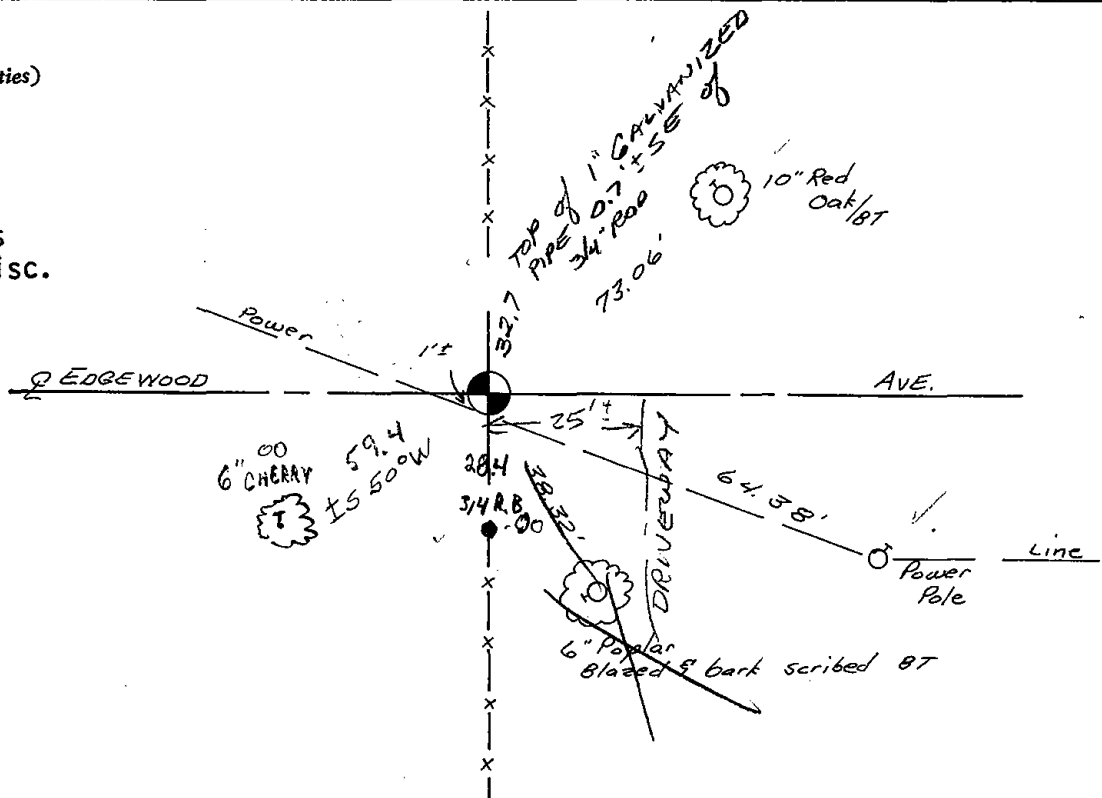
DATE: 8/26/76

TIE SKETCH

(Show at least four ties)

NOTE:

Ties in trees
to nail in disc.





046

ADAMS COUNTY

Survey Monument Record

TYPE OF MONUMENT: HARRISON

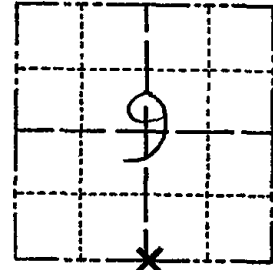
STATE PLANE COORDINATES: N _____
E _____

ELEVATION — M.S.L. DATUM: _____

THETA ANGLE: _____

FIELD BOOK: 38 PAGE 15

CORNER NO. 46
SECTION 9
TOWN 16
RANGE 5



LOCATION
(Indicated by 'X')

BASIS FOR MONUMENT LOCATION

(Use reverse side if necessary)

Show info such as: History of corner, with reference to Vol. and pg, dates, surveyor; exact description of monument replaced; if location computed, by taped or EDM traverse; landowner remarks, etc.

Ran EDM/T2 traverse around Sections 8, 9, 10, 11 and 12 to determine search areas for investigation.

Excavation with backhoe by A.B. Kiedrowski, Adams County Surveyor, yielded no evidence of the original corner or any remonumentation.

Set corner equidistant between adjacent section corners at the record distance from the center of Section 9 (Williams in 1871.)

Set Harrison monument 9-14-76.

CORNER OK KV-SK 10/1/80
TIES OK 4/15/85 O.K.
2-GONE, 2-NEW 8-29-90 GR-JG
ALL OK 1-11-95 JG-SS
ALOK+INEN 2-10-00 TL-SS

SEAL:



CERTIFIED CORRECT:

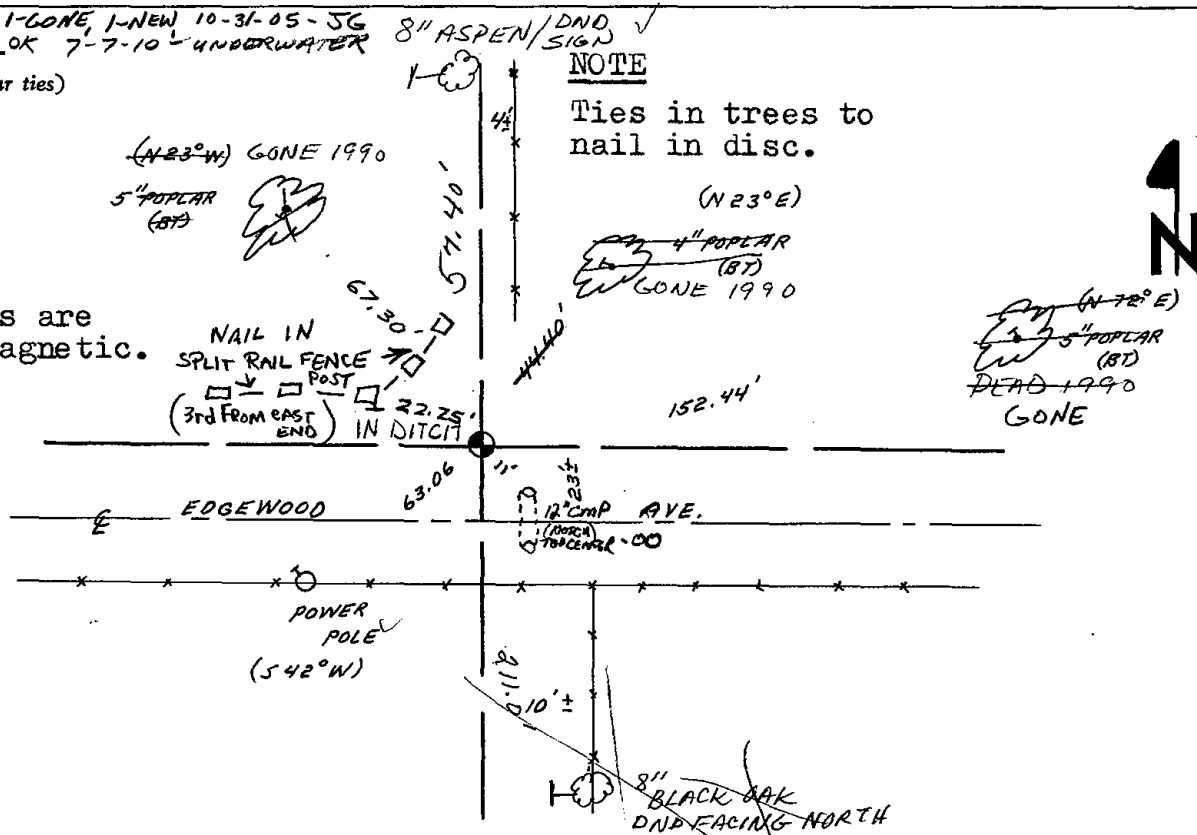
Dale Hagen
Registered Land Surveyor
DATE: 7-5-77

TIE SKETCH

(Show at least four ties)

NOTE

Bearings are local magnetic.





047

ADAMS COUNTY

Survey Monument Record

TYPE OF MONUMENT: HARRISON

STATE PLANE COORDINATES: N _____

E _____

ELEVATION — M.S.L. DATUM: _____

THETA ANGLE: _____

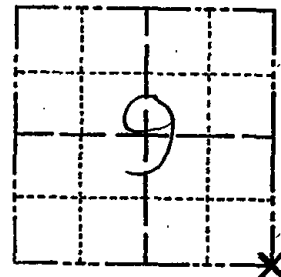
FIELD BOOK: 38 PAGE 15

CORNER NO. 47

SECTION 9

TOWN 16

RANGE 5



LOCATION (Indicated by 'X')

BASIS FOR MONUMENT LOCATION

(Use reverse side if necessary)

Show info such as: History of corner, with reference to Vol. and pg, dates, surveyor; exact description of monument replaced; if location computed, by taped or EDM traverse; landowner remarks, etc.

SEAL:



Ran EDM/T2 traverse around Sections 8,9, 10, 11 and 12 to determine search areas for investigation.

Excavation with backhoe by Anthony B. Kiedrowski, Adams County Surveyor, yielded no evidence of the original corner or any subsequent remonumentation.

Relocated corner after analysis of the field measurements, the original survey notes and resurvey notes (Williams in 1871).

Set Harrison Monument 9-14-76.

CORNER OK KV-SK 10/1/80
1 GONE no new 4/15/85
OK 2-8-90 KZ-SS
OK 1-11-95 JG-SS

3NEW 3/3/05 SS.JS.

CERTIFIED CORRECT:

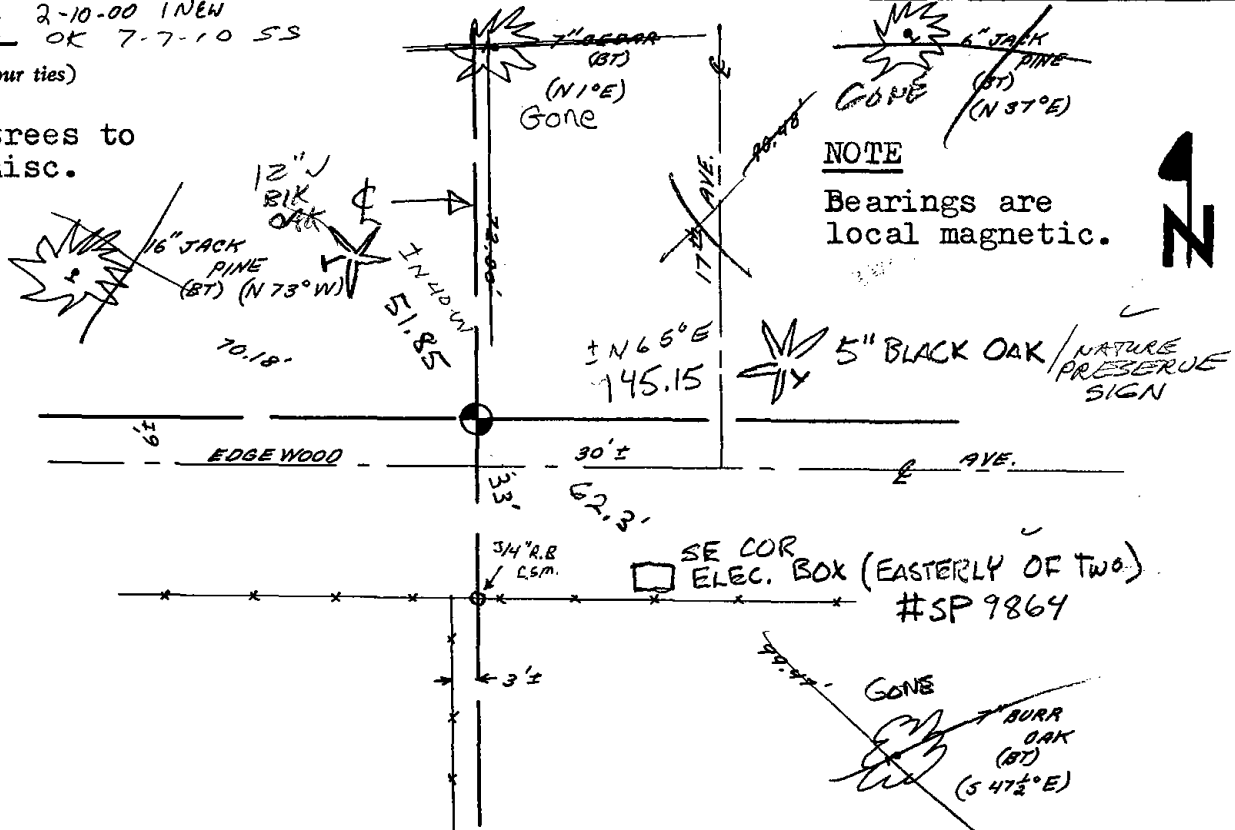
Dale C Hagen
Registered Land Surveyor
DATE: 7-5-77

TIE SKETCH 2-10-00 INEW
OK 7-7-10 SS

(Show at least four ties)

NOTE

Ties in trees to nail in disc.





048

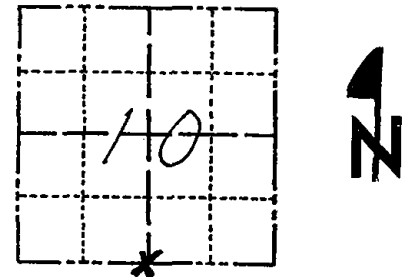
Government Land Corner Certificate

ADAMS County

CORNER NO. 48
 SECTION 10
 TOWN 16 N.
 RANGE 5 E

TYPE OF MONUMENT: 7" X 24" IRON PIPE Harrison Set
 STATE PLANE COORDINATES: N _____
 E _____

ELEVATION — M.S.L. DATUM: _____
 THETA ANGLE: _____
 FIELD BOOK: 54 PAGE 49
 DRAWN BY: J. S. KEDROWSKI



LOCATION
(Indicated by 'X')

BASIS FOR MONUMENT LOCATION

Show info such as: History of corner, with reference to Vol. and pg., dates, surveyor; exact description of monument replaced; if location computed, by taped or EDM traverse; landowner remarks, etc. (Use reverse side if necessary)

Set equidistant between adjacent section corners, but not on a straight line between the adjacent section corners. Measurements to possession lines to the south indicated that the corner should be on the centerline of Edgewood Avenue. Excavation with backhoe by A.B. Kiedrowski yielded no evidence of the original monument or any subsequent monumentation.

SEAL:



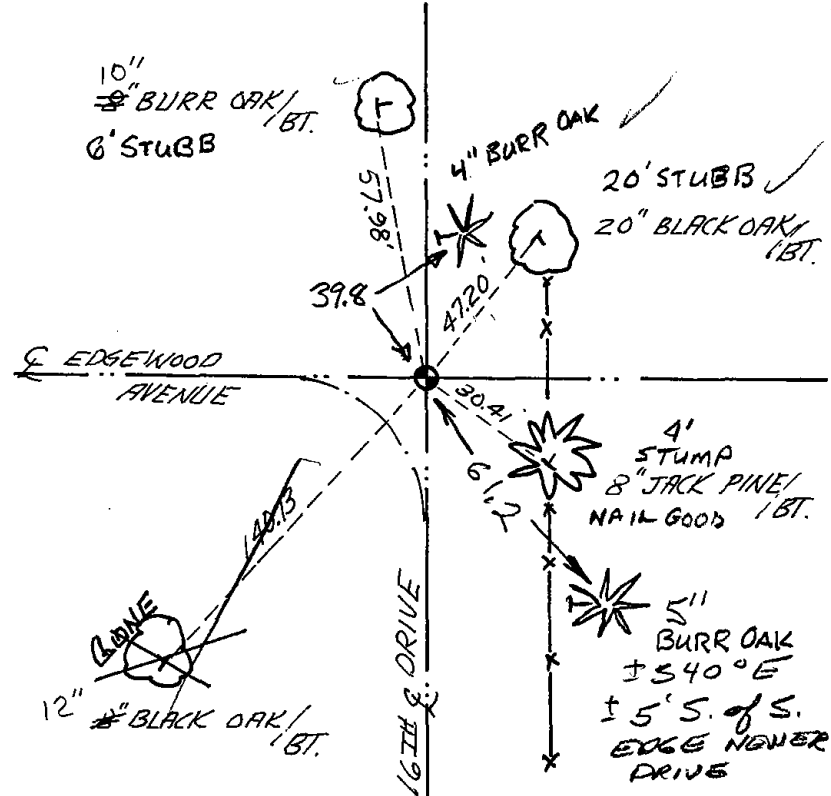
DATA SHOWN HERE ON CERTIFIED CORRECT:

Gregory P Rhinehart
 Registered Land Surveyor

DATE: 12-22-78

TIE SKETCH

Show at least four ties, also fence lines, roads, topo, size and type of witness trees' and if off road - best way to arrive at corner.



MAINTENANCE RECORD

Date	Init.	Remarks
10/3/80	KV-SK	COR. OK
4/15/85	AK	ALL OK
2-8-90	KZ	1 GONE, NO NEW
2-7-95	JG	ALL OK
2-10-00	T.W.SS	ALL OK
3-3-05	SS/JS	2 NEW
7-7-10	SS	OK



049

ADAMS COUNTY

Survey Monument Record

TYPE OF MONUMENT: HARRISON

STATE PLANE COORDINATES: N _____

E _____

ELEVATION — M.S.L. DATUM: _____

THETA ANGLE: _____

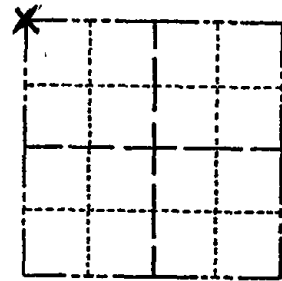
FIELD BOOK: _____ PAGE _____

CORNER NO. 1072 ⁽⁴⁹⁾

SECTION 14

TOWN 16

RANGE 5



LOCATION
(Indicated by 'X')

SEAL:



BASIS FOR MONUMENT LOCATION

(Use reverse side if necessary)

Show info such as: History of corner, with reference to Vol. and pg, dates, surveyor; exact description of monument replaced; if location computed, by taped or EDM traverse; landowner remarks, etc.

Ran EDM/T2 traverse around Section 14 to determine search areas.

Found stub of bearing tree set by A.J. Barrett, Adams County Surveyor, on March 6-8, 1902 as recorded on Volume 1, Page 1 of Adams County Survey Records and in Field Book 3, Pages 5-13. (12" Black Oak, N 67° E, 73 Links)

From bearing tree found original post stain, with post lying horizontally just below surface. Also triangular sandstone (6" x 10" x 18") lying along post. Remonumented stain, which fit bearing tree.

There are two bearing trees (SW and SE) facing corner for which there is no record on file in the County Surveyors office. CERTIFIED CORRECT:

Dale C Hagen
Registered Land Surveyor

DATE: 11-30-76

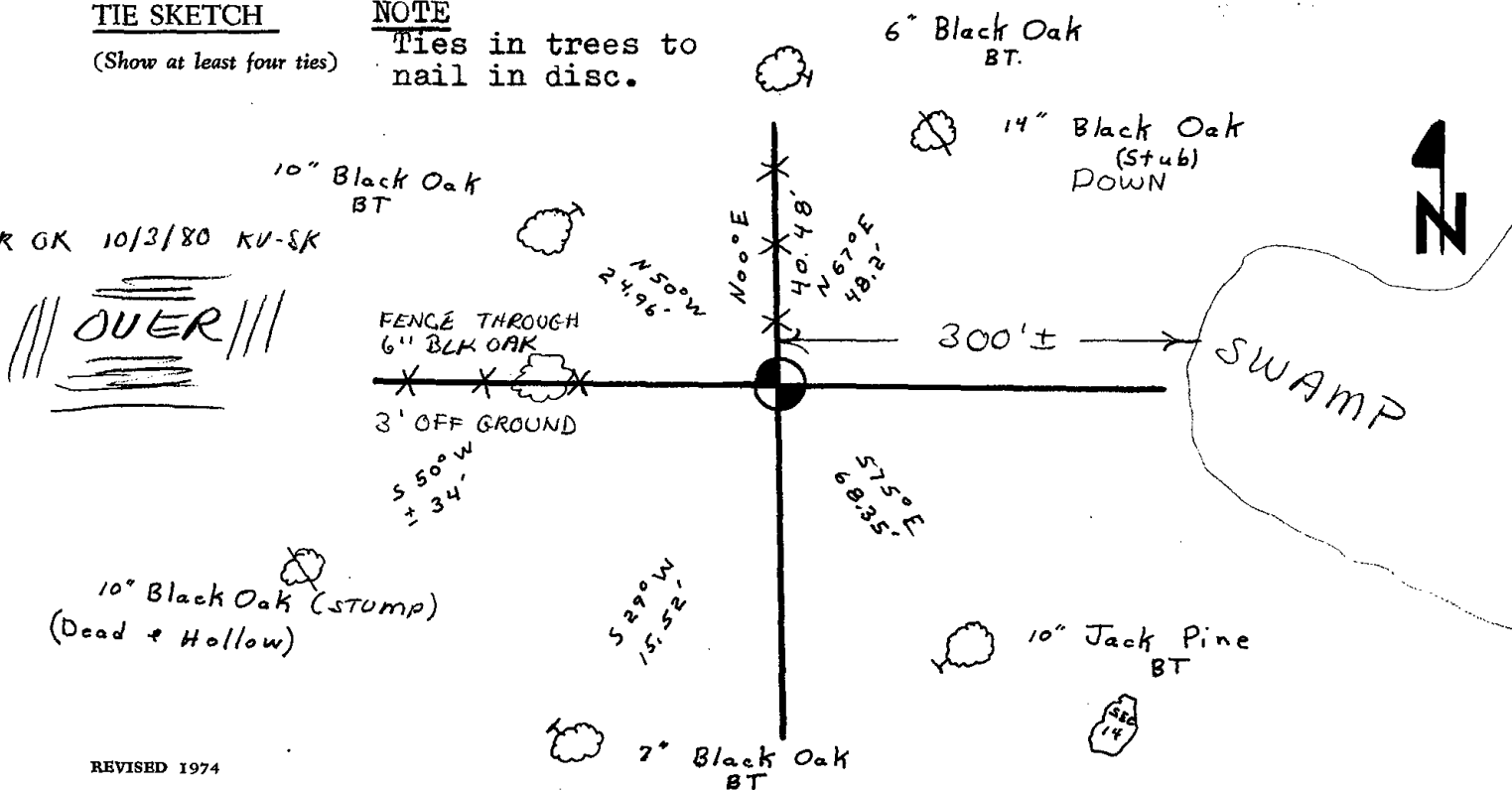
OK-7-23-85 DK-SS
ALL OK 8-29-90 GR-JG

TIE SKETCH

(Show at least four ties)

NOTE

Ties in trees to nail in disc.



OR GK 10/3/80 KU-SK
OVER

4" DIA. NORWAY
APPEARS TO BE IN
MOST SOUTHERLY
OF OTHER NORWAYS
IN AREA - ± 30'
SOUTH OF 15" OAK
STUB 12' TALL
WITH OLD
BLAZE ON SOUTH
SIDE

133.5
SLOPE
TAPE

8" DIA - OAK
STUB 4' TALL

78.7
± N60°E

WEST
32.3
SLOPE
NAIL IN TOP TAPE
CENTER OF 20" DIA,
OAK STUMP - SAWED
OFF FLAT

← 20' →

± 54.50°E
82.8

TRAIL

20" DIA OAK
STUB ± 12'
TALL

1-10-06 JG-SS
AREA DECIMATED BY
TORNADO - BEST AVAILABLE TIES
SET 3" DIA. OAK POST / SIGN
ALL TIES HAVE SIGNS

12-07-10 GR OK



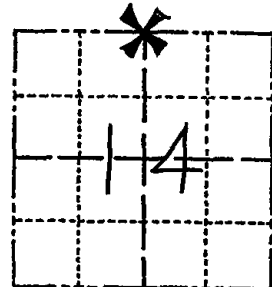
050

ADAMS COUNTY

Survey Monument Record

TYPE OF MONUMENT: Harrison
 STATE PLANE COORDINATES: N 43°52'34.7"
 HAND HELD GPS E 089°52'04.9"
 ELEVATION — M.S.L. DATUM: _____
 THETA ANGLE: _____
 FIELD BOOK: 39 PAGE 45

CORNER NO. 50
 SECTION 14
 TOWN 16 N
 RANGE 5 E



BASIS FOR MONUMENT LOCATION

(Use reverse side if necessary)

Show info such as: History of corner, with reference to Vol. and pg. dates, surveyor; exact description of monument replaced; if location computed, by taped or EDM traverse; landowner remarks, etc.


Ran EDM/T2 traverse around Section 14 to determine search areas.

Investigation yielded evidence of the point sections of two wooden posts adjacent to each other, along with the remains of two bearing trees by County Surveyor A.J. Barrett (Vol. 1, Page 1 of Adams County Surveyor Records) and one original bearing tree

- Orig* 7" Tam S 8¼° W 46 links - Measures S 8° W 30.2 ft.
- Barrett 10" Tam N 20° E 41½ links - Measures N 20° E 27.7 ft.
- 10" Tam N 78¼° W 49 links - Measures S 74¼° W 28 ft (?)

Remonumented posts with Harrison on 12-3-76.

MON & TIES OK 1/13/81 RN-SK
 " " 11-6-85 GR-SS
 ALL OK 1-9-90 GR-SS
 1-GONE, 1-NEW, 1-17-06, JG-SS
 2 NEW TIES 12-07-10 SS



SEAL:

LOCATION (Indicated by)

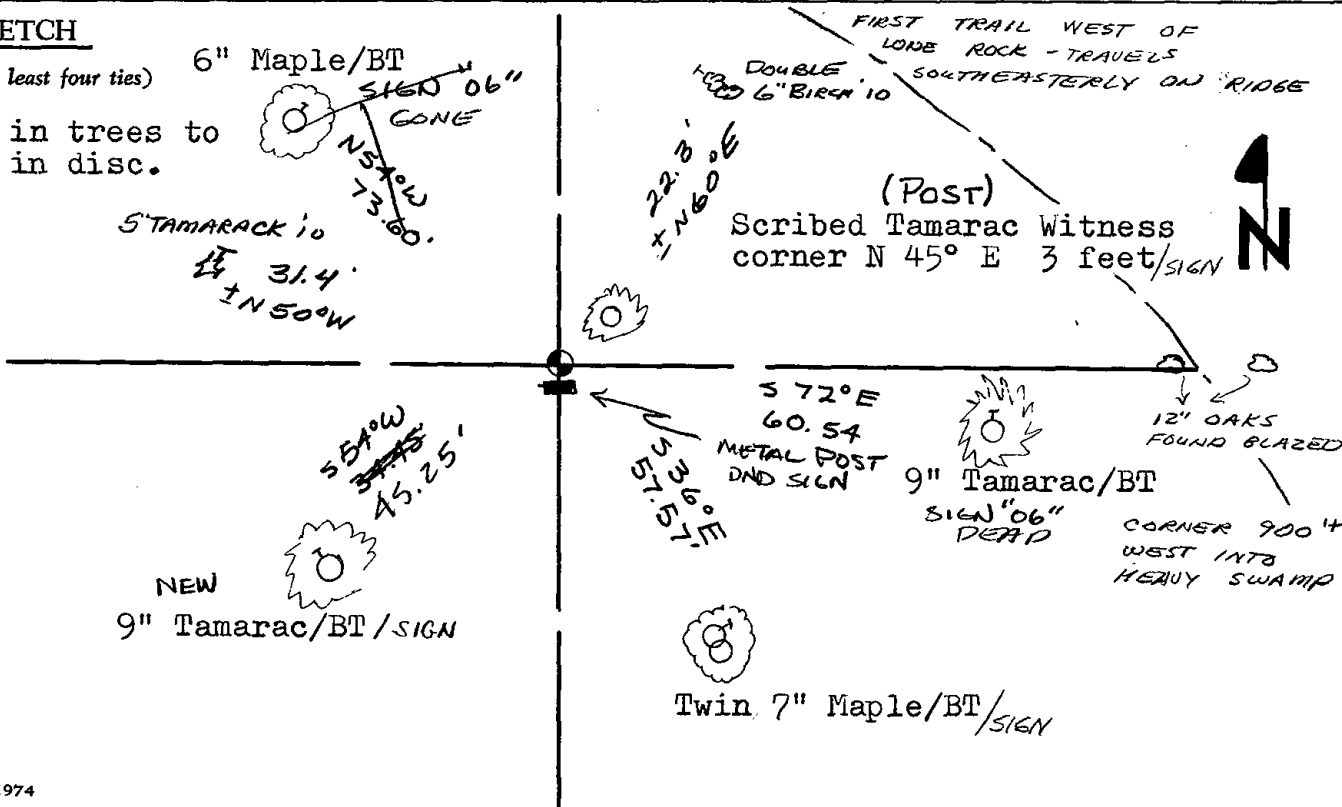
CERTIFIED CORRECT:


Dale C Hagen
 Registered Land Surveyor
 DATE: 1-24-77

TIE SKETCH

(Show at least four ties)
 NOTE

Ties in trees to nail in disc.







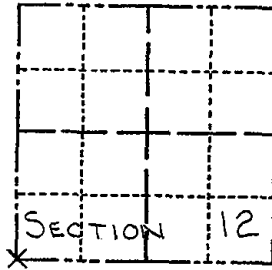
051

ADAMS COUNTY

Survey Monument Record

TYPE OF MONUMENT: ADAMS COUNTY
 STATE PLANE COORDINATES: N 43° 52' 35.7"
 HAND HELD GPS E 89° 51' 28.0"
 ELEVATION — M.S.L. DATUM: _____
 THETA ANGLE: _____
 FIELD BOOK: _____ PAGE _____

CORNER NO. 475
 SECTION 12
 TOWN 16N
 RANGE 5E



LOCATION
(Indicated by 'X')

SEAL:



BASIS FOR MONUMENT LOCATION

(Use reverse side if necessary)

Show info such as: History of corner, with reference to Vol. and pg, dates, surveyor; exact description of monument replaced; if location computed, by taped or EDM traverse; landowner remarks, etc.

ADAMS COUNTY MONUMENT WAS SET TO REPLACE EXISTING WOOD POST WITH SQUARED TOP. FOUND BLASED AND MARKED WITNESS BEARING TREES. THESE WERE NOT ORIGINAL BEARING TREES. NO RECORDS AVAILABLE ON WHO SET CORNER OR BLASED TREES. PROPERTY OWNERS (NEKOOSA-EDWARDS PAPER COMPANY & REX HILL) RECOGNIZED AND USED THIS POST AS THE SECTION CORNER.

OVER

CERTIFIED CORRECT:

Donald L. Paulson
Registered Land Surveyor

CORNER O.K. 1-2-75 D.M.-S.S.
 SEC NOTE - TREES MARKED
 TIES MON O.K. 1-9-81 NJ4TH
 ALL OK 1-9-90 GR-KZ / OK 7-13-90 M. CARLSON

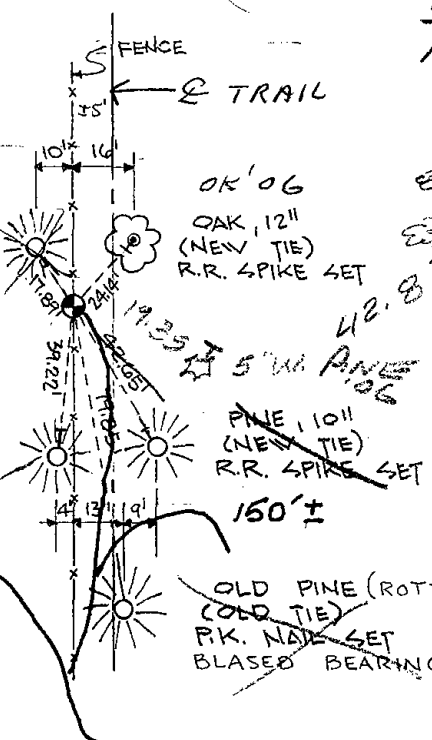
DATE: JULY 26, 1974

TIE SKETCH

(Show at least four ties)

3 NEW TIES 1-10-06 - JG-SS

Notes for tie sketch:
 - NORTH SIDE OF CORNER
 - 10' x 16' AREA
 - NORTHERLY ADJACENT MARSH
 - SOUTH FENCE (STEEL
 NAILS) TAKEN FROM
 FENCE SOUTH ON
 ROAD SIDE OF CORNER
 - 10' I.P. IN PLACE '06



4" W. PINE '06
 505° W 8.6'
 NAIL / WEST SIDE

8" W OAK '06

SCALE = 1" = 50'

NOTES:

- ADAMS COUNTY MONUMENT SET AT THIS CORNER.
- ALL DIMENSIONS ARE TO THE FACE OF NAILS SET.

12-07-10 FD. HARRISON - FENCES NOW REMNANTS - TRAILS ARE
GR-SS MOSTLY GONE

6" BLACK '10
OAK '10
12.6'
± N 10° W

36.42
± N 65° E

6" WHITE PINE '10

8.59'
8.70° W
19.35'
± S 30° E
6" WHITE PINE '06

19.35'
± S 30° E
5" WHITE PINE '06



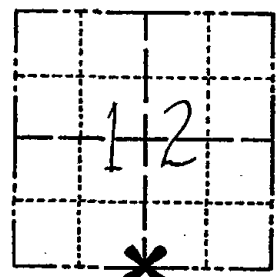
052

ADAMS COUNTY
Survey Monument Record

01-04-11 FOUND NO EVIDENCE - SEE SECTION 12 AND 13 FILES FOR ADDITIONAL INFORMATION

CORNER NO. 52
 SECTION 12
 TOWN 16
 RANGE 5

TYPE OF MONUMENT: Standard Harrison
 STATE PLANE COORDINATES: N _____
 E _____
 ELEVATION — M.S.L. DATUM: _____
 THETA ANGLE: _____
 FIELD BOOK: 38 PAGE 18



LOCATION
 (Indicated by 'X')

SEAL:



BASIS FOR MONUMENT LOCATION

(Use reverse side if necessary)

Show info such as: History of corner, with reference to Vol. and pg. dates, surveyor; exact description of monument replaced; if location computed, by taped or EDM traverse; landowner remarks, etc.

Ran EDM/T2 traverse around Sections 8, 9, 10, 11, and 12 to determine search areas.

Investigation yielded no evidence of the original corner or any remonumentation, or accessory monuments.

Set corner by single proportionate measure between adjacent section corners.

Set 10-15-76.

MON & TIES OK RN-SK 1/13/81

Mon. O.K. - 3 NEW TIES 11-7-85 GR-SS

ALL OK 9-7-90 SS

2-GONE, 2-NEW 3/10/95 JG-CR

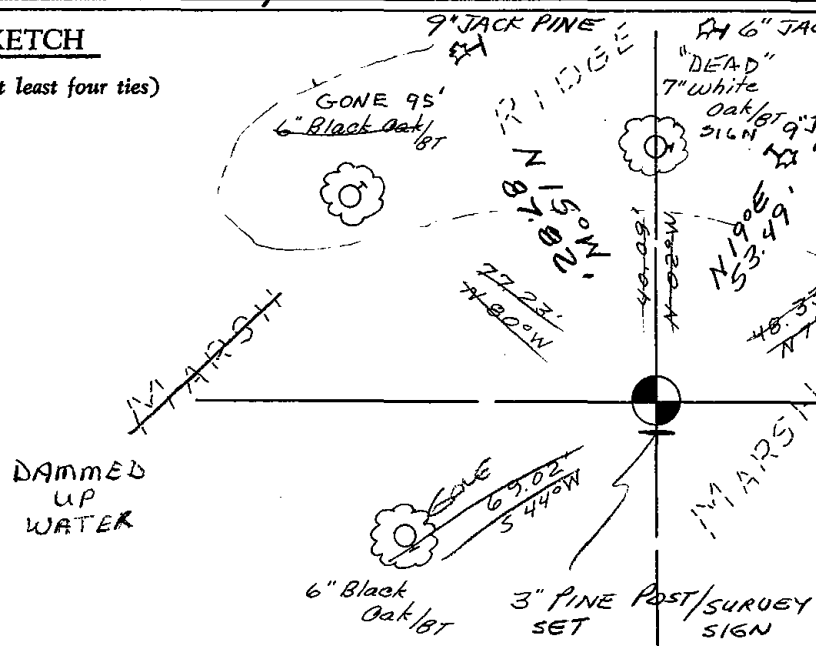
CERTIFIED CORRECT

Dale C Hagen
 Registered Land Surveyor
 DATE: 11-30-76

FOUND HARRISON MONI LAYING ABOVE GROUND BROKEN
 1" PIPE OF UNKNOWN ORIGIN WAS PRESENT NEED TO
 CHECK RECENT SURVEYS AND TALK TO LANDOWNER 12-21-05-JG

TIE SKETCH


(Show at least four ties)



NOTES

- 1) Ties in trees to nail in disc.
- 2) Magnetic bearings
 - a) Quincy fire tower WEST
 - b) South face of Lone Rock N 70° W

11-7-85 - ALL OAK TIES ARE DEAD - MADE 3 NEW JACK PINE TIES





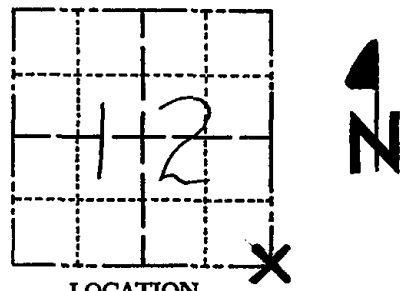
053

ADAMS COUNTY

Survey Monument Record

TYPE OF MONUMENT: Harrison Monument
 STATE PLANE COORDINATES: N 185837.620
 E 525881.333
 ELEVATION — M.S.L. DATUM: 1038.38
 THETA ANGLE: _____
 FIELD BOOK: 37 PAGE 63

CORNER NO. 53
~~1474~~
 SECTION 12
 TOWN 16
 RANGE 5



LOCATION
(Indicated by 'X')

SEAL:



BASIS FOR MONUMENT LOCATION

(Use reverse side if necessary)

Show info such as: History of corner, with reference to Vol. and pg. dates, surveyor; exact description of monument replaced; if location computed, by taped or EDM traverse; landowner remarks, etc.

Ran EDM/T2 traverse around Sections 8, 9, 10, 11 and 12 to determine search areas.

Was existing Harrison monument set 30 feet Northerly from intersection of down fencelines. Excavation at intersection yielded round stain of ancient Post. This location fit six remaining bearing trees:

- 1) Original Bearing trees
 - 11" Yel Pine N20°W 13 links - Stub remaining
 - 12" Blk Pine S37°E 33 links - Remains in Stump Hole
- 2) County Surveyor Barrett - Vol 1, Page 1 - (1902)
 - 8" Blk Oak S37½°W 53 links - Stump Hole Remains, Tree down
- 3) County Surveyor Phillips - (1940)
 - 11" Blk Oak N30°W 59 links - Standing
 - 7" Blk Oak S55½°W 111 links - Standing
 - 6" Blk Oak S63E 41 links - Standing

CERTIFIED CORRECT

Dale C Hagen
 Registered Land Surveyor
 DATE: 11-30-76

Remonumented post hole on 7-26-76.

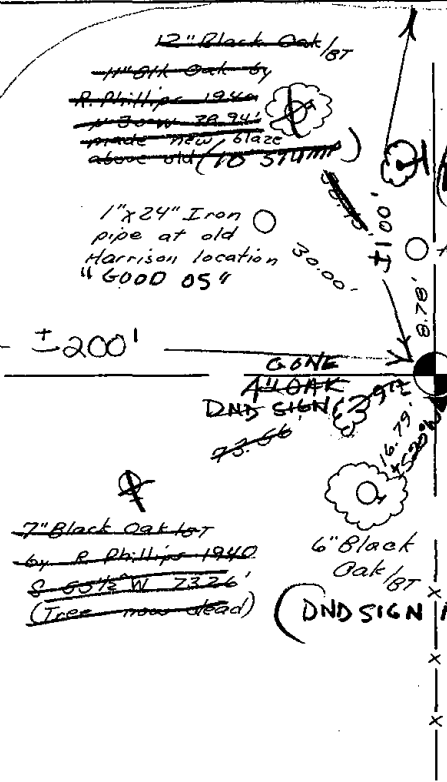
ALL OK 6-26-85 GR-SS

TIE SKETCH

(Show at least four ties)

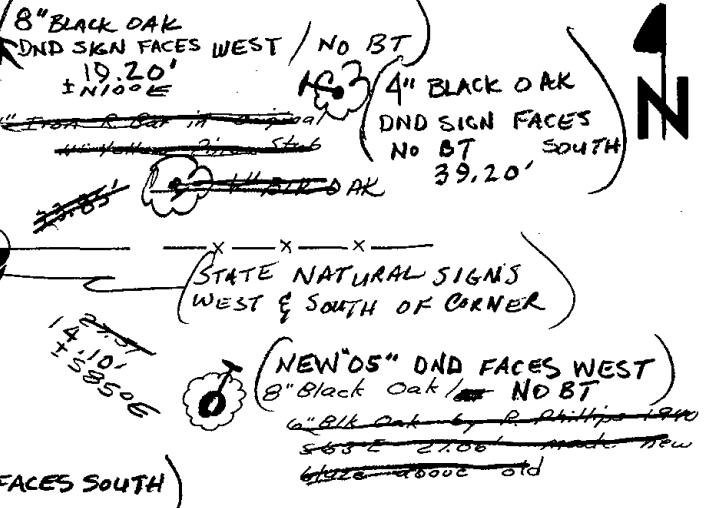
ALL OK 8-29-90
 GR-JG
 ALL OK 3/10/95
 JG-CR
 1-GONE, 1-NEW
 MON. OK 5/9/00
 JG
 3-GONE-3-NEW
 12/21/05-JG
 OK 1-20-11

EAST TOP EDGE BLUFF



NOTE:

Ties in trees to nail in disc.



WALK EAST AT FIRE # 2596
 MON & TIES OK RN-SK 1/15/81



055

ADAMS COUNTY

Survey Monument Record

TYPE OF MONUMENT: 30" Harrison Monument

STATE PLANE COORDINATES: N _____

E _____

ELEVATION — M.S.L. DATUM: _____

THETA ANGLE: _____

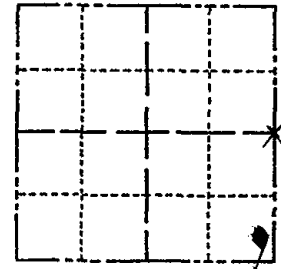
FIELD BOOK: 103 PAGE 123

CORNER NO. 123

SECTION 18

TOWN 16

RANGE 5



LOCATION
(Indicated by 'X')

SEAL:

BASIS FOR MONUMENT LOCATION

(Use reverse side if necessary)

Show info such as: History of corner, with reference to Vol. and pg. dates, surveyor; exact description of monument replaced; if location computed, by taped or EDM traverse; landowner remarks, etc.

Found "pk" nail set 30" harrison monument

May 10, 1972 by surveyor 981 (Sam T. Mullen

CORNER O.K. 10/28/75 D.M. - S.L.
 CORNER OK 10/2/80 KV - SK
 2 GONE NO NEW, 4/15/85 D.K.
 OK 3-23-90 KZ-SS
 ALL OK 2-7-95 SG
 2 GONE 2 NEW 2-10-00 T.W. S.S.
 3-2-05 SET MAG FROM 3 TIES DA./SS.
 FD MAG - 2 NEW TIES 12-20-10

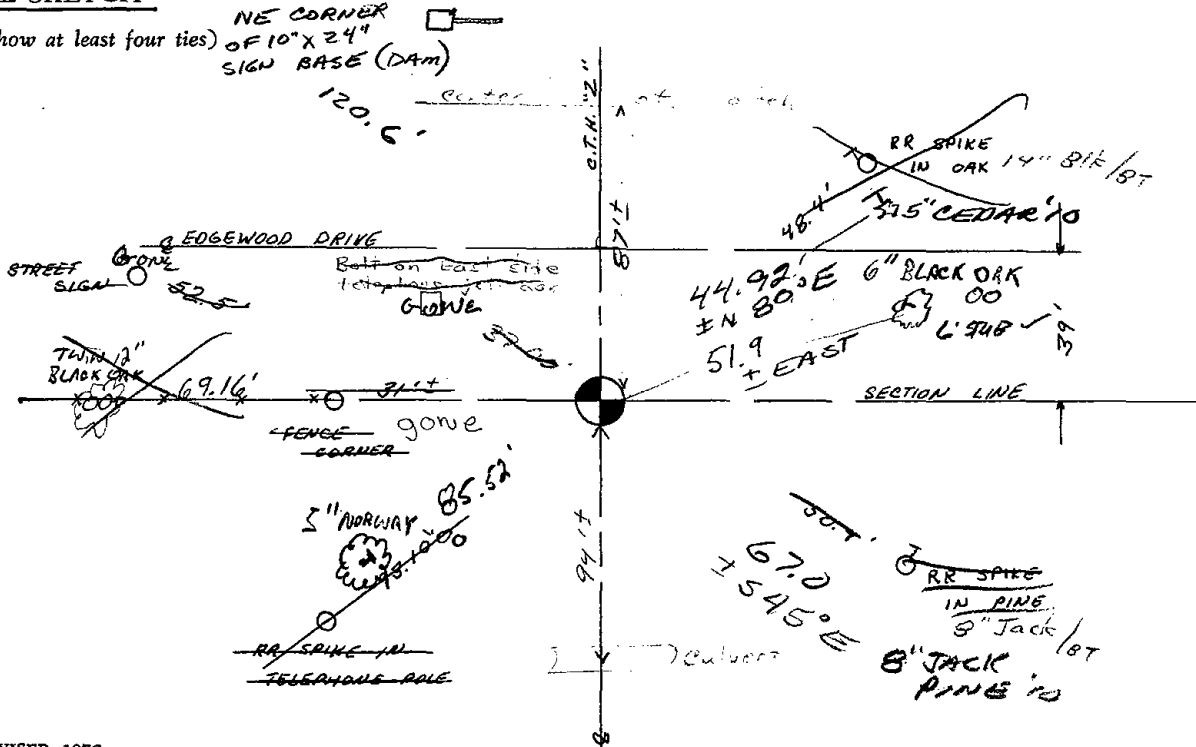
CERTIFIED CORRECT:


Registered Land Surveyor

DATE: _____

TIE SKETCH

(Show at least four ties) NE CORNER OF 10" X 24" SIGN BASE (DAM)





ADAMS COUNTY

Survey Monument Record

TYPE OF MONUMENT: 30" Harrison Monument

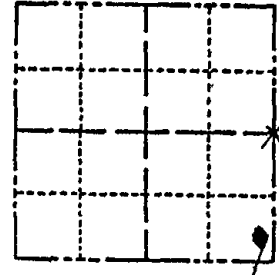
STATE PLANE COORDINATES: N _____
E _____

ELEVATION — M.S.L. DATUM: _____

THETA ANGLE: _____

FIELD BOOK: 103 PAGE 123

CORNER NO. 123 (56)
SECTION 18
TOWN 16
RANGE 5



LOCATION
(Indicated by 'X')

SEAL:

BASIS FOR MONUMENT LOCATION

(Use reverse side if necessary)

Show info such as: History of corner, with reference to Vol. and pg, dates, surveyor; exact description of monument replaced; if location computed, by taped or EDM traverse; landowner remarks, etc.

Found "pk" nail set 30" harrison monument

May 10, 1972 by surveyor 981 (Sam T. Mullen)

*This X is wrong loc?
See dimensions*

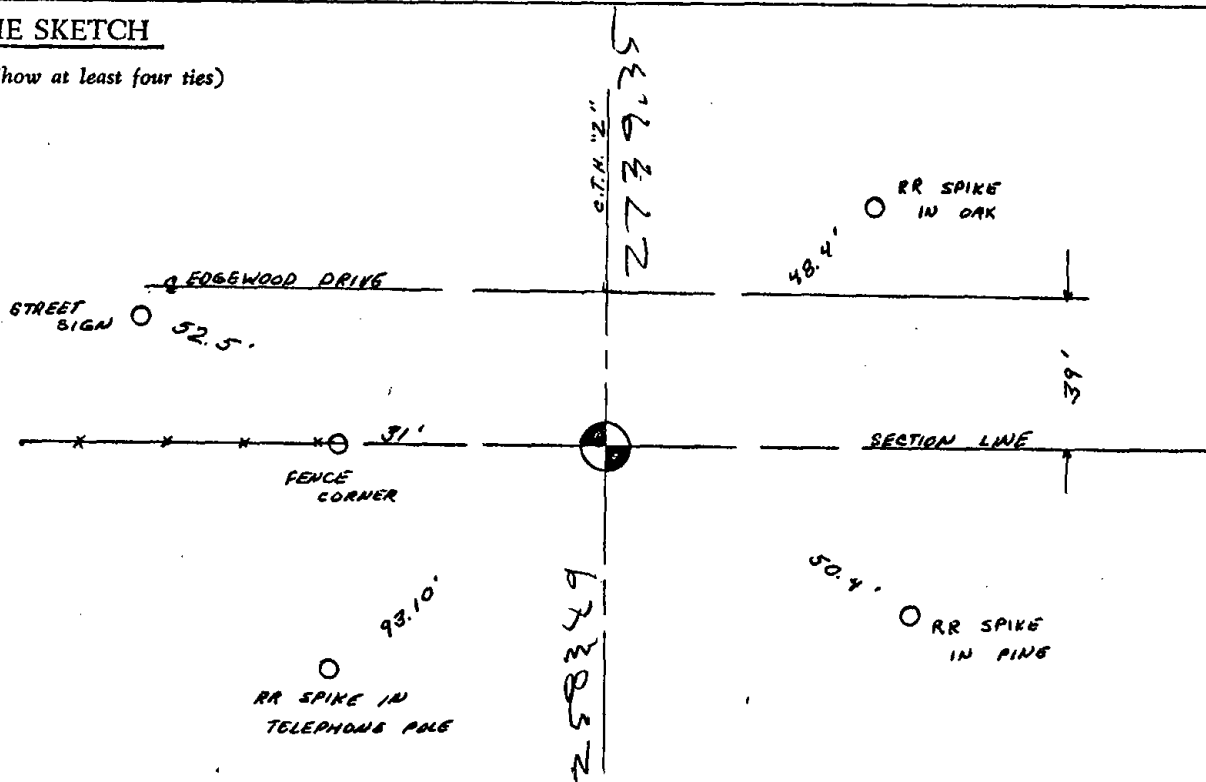
CERTIFIED CORRECT:


Registered Land Surveyor

DATE: _____

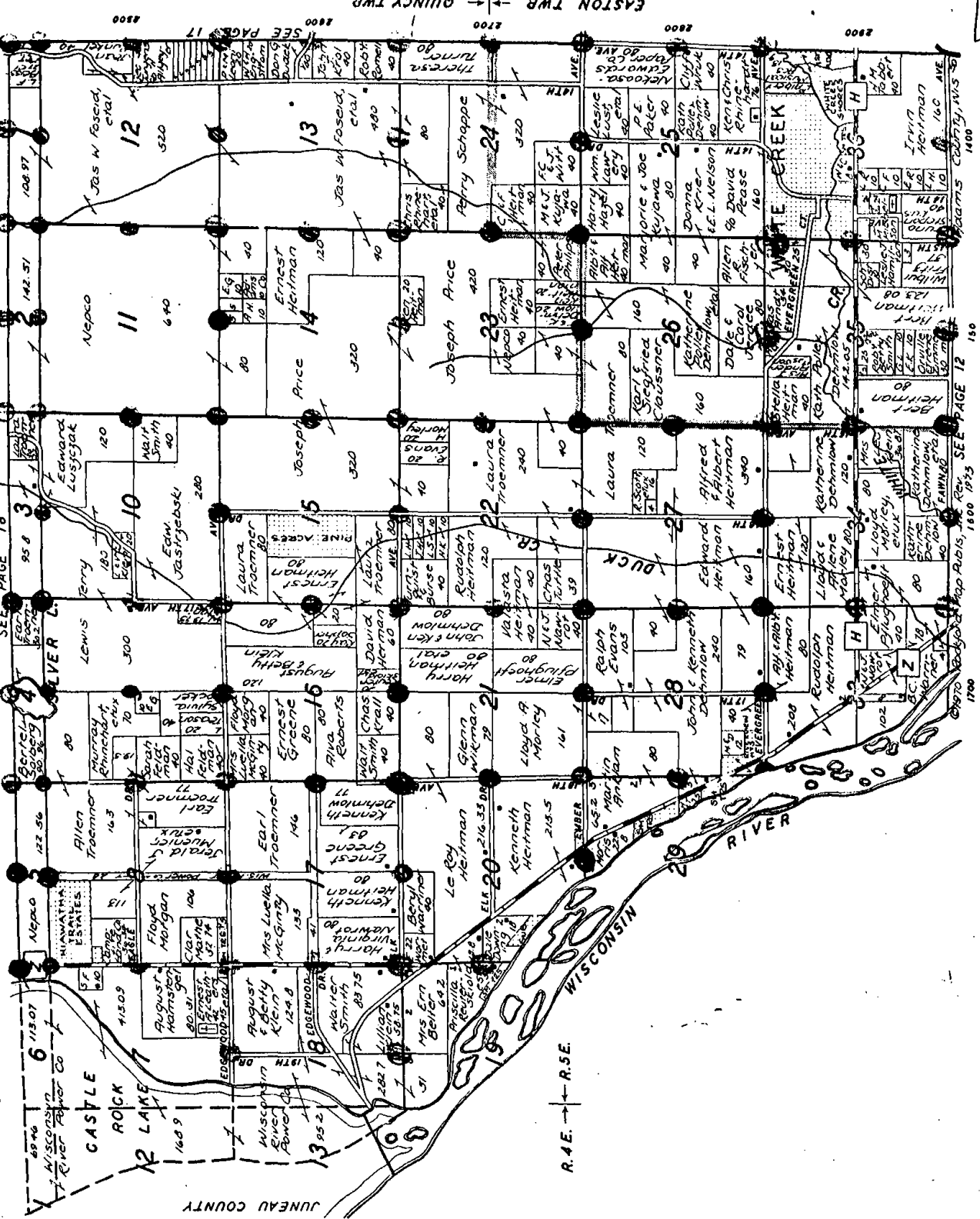
TIE SKETCH

(Show at least four ties)







SOUTH QUINCY WEST EASTON T.16N.-R.4-5E.
 PART EASTON T.16N.-R.4-5E.
 PART QUINCY WEST EASTON T.16N.-R.4-5E.



THE NATIONAL 4-H CLUB PLEDGE



I PLEDGE:
 My head to clear thinking
 My heart to greater loyalty
 My hands to larger service
 And my health to better living
 For my home, my club,
 My community and
 My country



KIEDROWSKI ENGINEERING, INC.

4340 - 80TH STREET SOUTH (KELLNER)

WISCONSIN RAPIDS, WI 54494 PHONE (715) 421-0444

TO Greg Rhinehart

Mid-State Assoc.
514 Main

Friendship, WI 53934

SUBJECT

E $\frac{1}{4}$ corner 18-16-5

MESSAGE

DATE 11/2/82

Greg:

I think this corner is in the wrong place. See Section dimensions.

REPLY

SIGNED

Tong

DATE

SIGNED

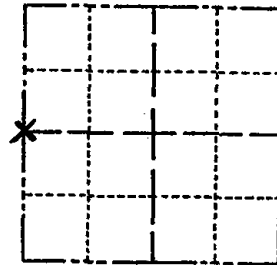


056

Government Land Corner Certificate

ADAMS County
 TYPE OF MONUMENT: HARRISON
 STATE PLANE COORDINATES: N _____
 E _____
 ELEVATION — M.S.L. DATUM: _____
 THETA ANGLE: _____
 FIELD BOOK: 76 PAGE 33
 DRAWN BY: LANCE J. HABECK

CORNER NO. 56
 SECTION 16
 TOWN 16
 RANGE 5



LOCATION
(Indicated by 'X')


BASIS FOR MONUMENT LOCATION

Show info such as: History of corner, with reference to Vol. and pg., dates, surveyor; exact description of monument replaced; if location computed, by taped or EDM traverse; landowner remarks, etc. (Use reverse side if necessary)

This corner was set equidistant and on a straight line between section corners. No evidence of the original corner or any resurvey corner was found.

ALL OK 2-8-90 KZ-SS
 " " 3-2-05 DA-SS

SEAL:



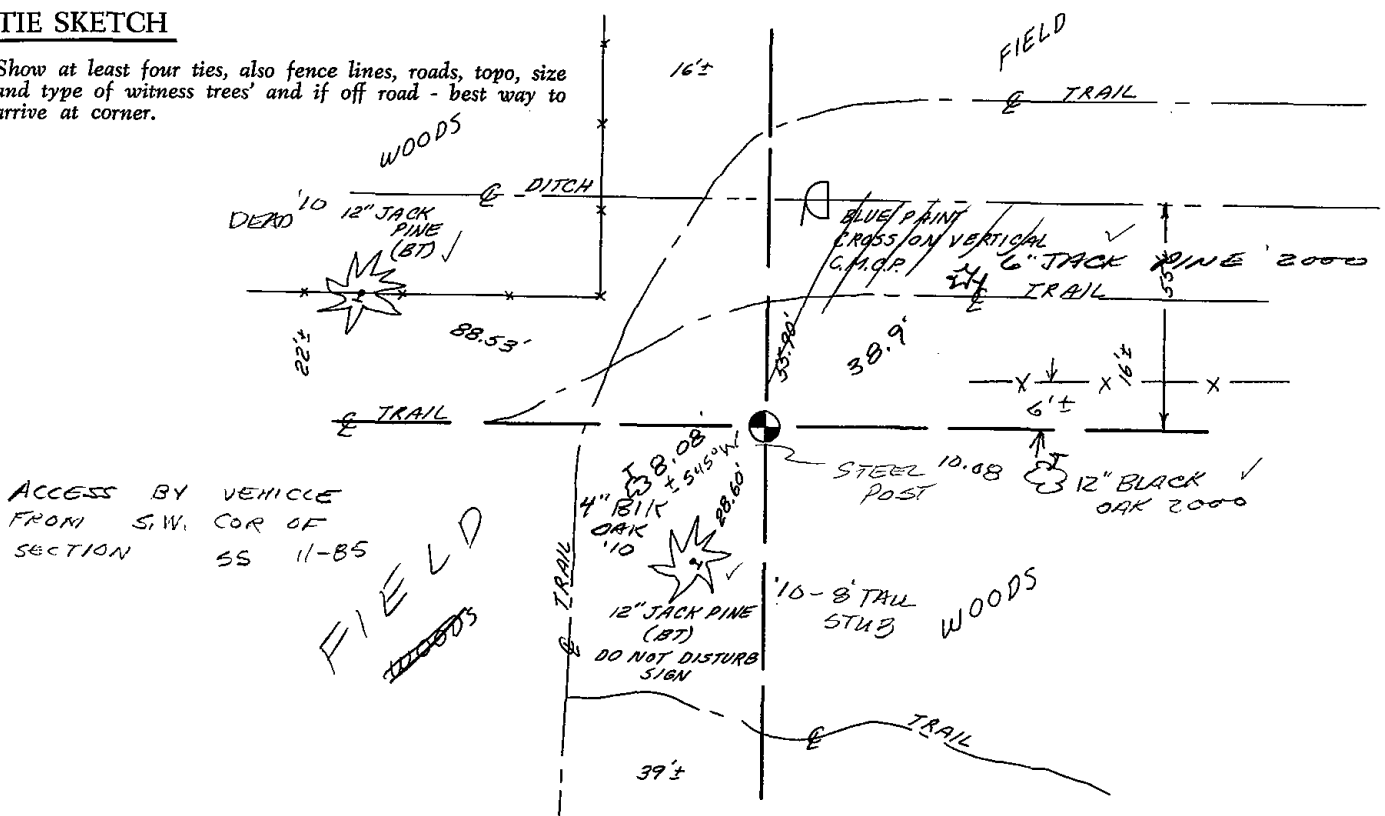
DATA SHOWN HERE ON
CERTIFIED CORRECT:

Lance J. Habeck
 Registered Land Surveyor

DATE: 1/6/81

TIE SKETCH

Show at least four ties, also fence lines, roads, topo, size and type of witness trees and if off road - best way to arrive at corner.



ACCESS BY VEHICLE
 FROM SW COR OF
 SECTION SS 11-85

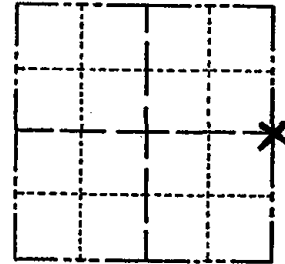


057

Government Land Corner Certificate

ADAMS County
 TYPE OF MONUMENT: HARRISON
 STATE PLANE COORDINATES: N _____
 E _____
 ELEVATION — M.S.L. DATUM: _____
 THETA ANGLE: _____
 FIELD BOOK: 76 PAGE 32
 DRAWN BY: LANCE J. HABECK

CORNER NO. 57
 SECTION 16
 TOWN 16
 RANGE 5



LOCATION
(Indicated by 'X')


BASIS FOR MONUMENT LOCATION

Show info such as: History of corner, with reference to Vol. and pg., dates, surveyor; exact description of monument replaced; if location computed, by taped or EDM traverse; landowner remarks, etc. (Use reverse side if necessary)

This corner was set equidistant and on a straight line between section corners. No evidence of the original corner or any resurvey corner was found.

ALL OK 8-29-90 GR-JG
 1-NEW, 10-31-DS - JG
 12-10-10 DK SS

SEAL:



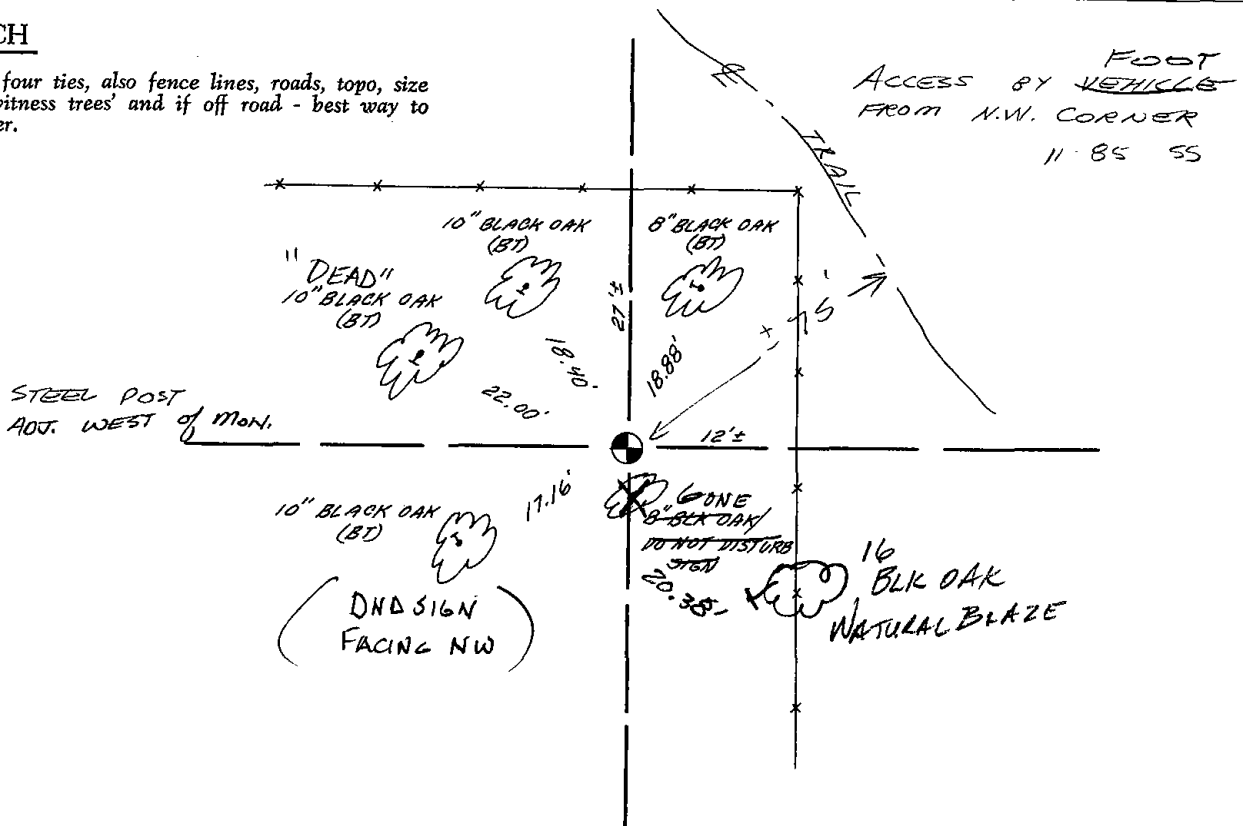
DATA SHOWN HERE ON
CERTIFIED CORRECT:


 Registered Land Surveyor

DATE: 1/2/81

TIE SKETCH

Show at least four ties, also fence lines, roads, topo, size and type of witness trees and if off road - best way to arrive at corner.





* 0 5 8 *

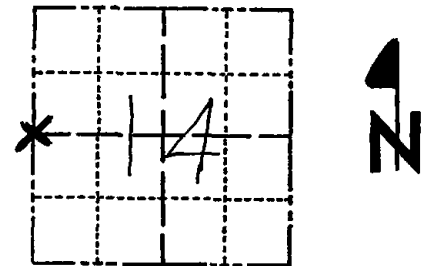
058

ADAMS COUNTY

Survey Monument Record

CORNER NO. 58
 SECTION 14
 TOWN 16
 RANGE 5

TYPE OF MONUMENT: HARRISON
 STATE PLANE COORDINATES: N. 43° 52' 09.3
 N.A.S. E. 089 52 40.4
 ELEVATION — M.S.L. DATUM: _____
 THETA ANGLE: _____
 FIELD BOOK: 38 PAGE 23




LOCATION
(Indicated by 'X')

BASIS FOR MONUMENT LOCATION

(Use reverse side if necessary)

Show info such as: History of corner, with reference to Vol. and pg. dates, surveyor; exact description of monument replaced; if location computed, by taped or EDM traverse; landowner remarks, etc.

SEAL:



Ran EDM/T2 traverse around Section 14 and parts of adjoining sections to determine search areas for investigation.

Could find no evidence of the original corner or any remonumentation. Could find no bearing trees, though area looks very promising.

Set corner by single proportionate measure on line between adjacent section corners.

Set Harrison monument on 12-14-76.

- COR. OK 10/3/80 KU-SK
- AN OK 5/28/85 DK
- ALL OK 8-29-90 GR-JG
- " " 1-10-06 SS - SIGNS ON ALL BIS
- 1/1 12-8-10 GR OK

CERTIFIED CORRECT:

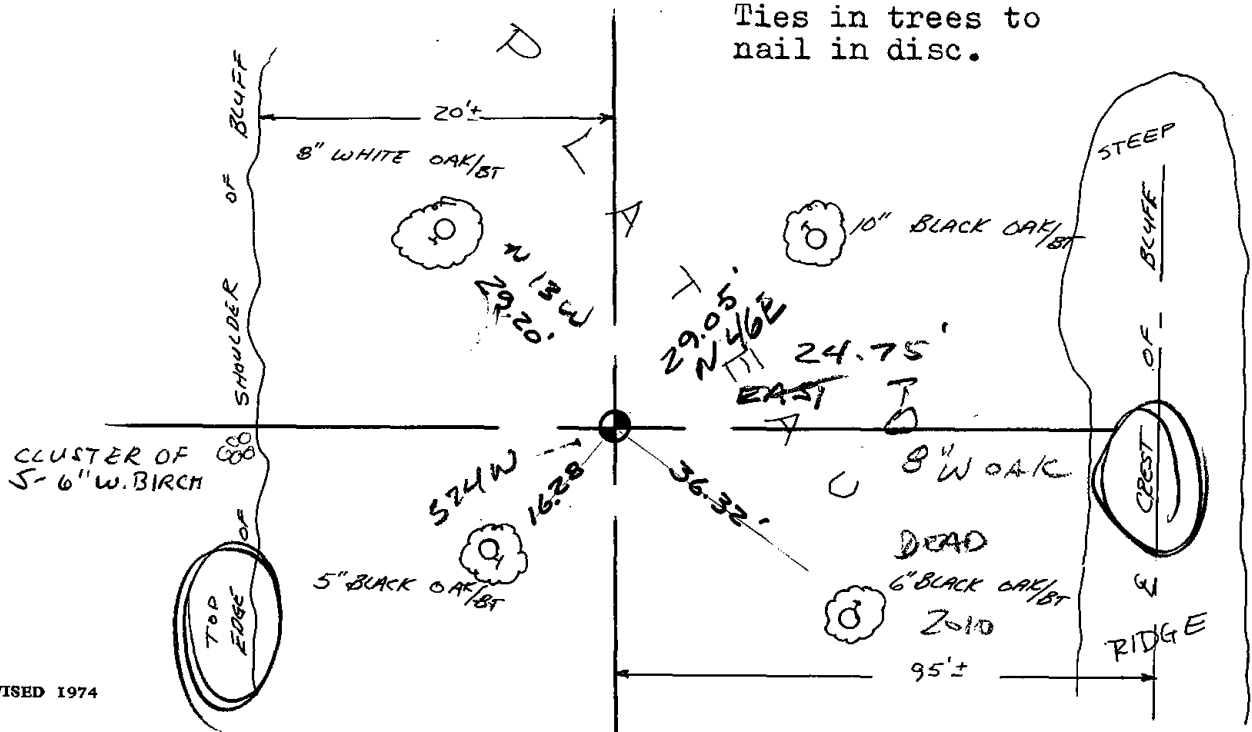
Dale C Hagen
 Registered Land Surveyor
 DATE 7-5-77

TIE SKETCH

(Show at least four ties)

NOTE

Ties in trees to nail in disc.



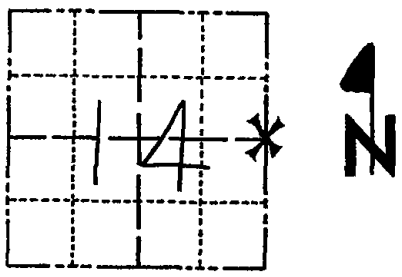


059

ADAMS COUNTY
Survey Monument Record

TYPE OF MONUMENT: Harrison
 STATE PLANE COORDINATES: N _____
 E _____
 ELEVATION — M.S.L. DATUM: _____
 THETA ANGLE: _____
 FIELD BOOK: 39 PAGE 45

CORNER NO. 59
 SECTION 14
 TOWN 16 N
 RANGE 5 E



LOCATION
 (Indicated by 'X')

BASIS FOR MONUMENT LOCATION

(Use reverse side if necessary)

Show info such as: History of corner, with reference to Vol. and pg, dates, surveyor; exact description of monument replaced; if location computed, by taped or EDM traverse; landowner remarks, etc.

SEAL:



Ran EDM/T2 traverse around Section 14 to determine search areas.

Initially taped 2540'± South from Northeast corner along extension of fence line and found 2" diameter by 4' long driven pointed post set by County Surveyor A.J. Barrett in 1902 (Vol 1, Page 1 of County Surveyor Records and on Pages 5-13 of Book #3 of Fieldnotes). Barrett says that he couldn't find the original corner, and simply set post. Monumented with 2"x30" Iron Pipe.

Approximately 200 feet East, found remains of Original Post, and stump of original tamarack bearing tree (8" Tamarack, S 68 1/4 W, 41 links).

Remonumented corner with Harrison monument on 12-6-76.

CERTIFIED CORRECT:

Dale C Hagen
 Registered Land Surveyor

ENTER ALONG TRAIL BY FOSELD. GO SOUTH ALONG TRAIL. TAKE TRAIL TO RIGHT, WALK 2600' SOUTH THROUGH SWAMP.

DATE: Jan. 24, 1977

TIE SKETCH

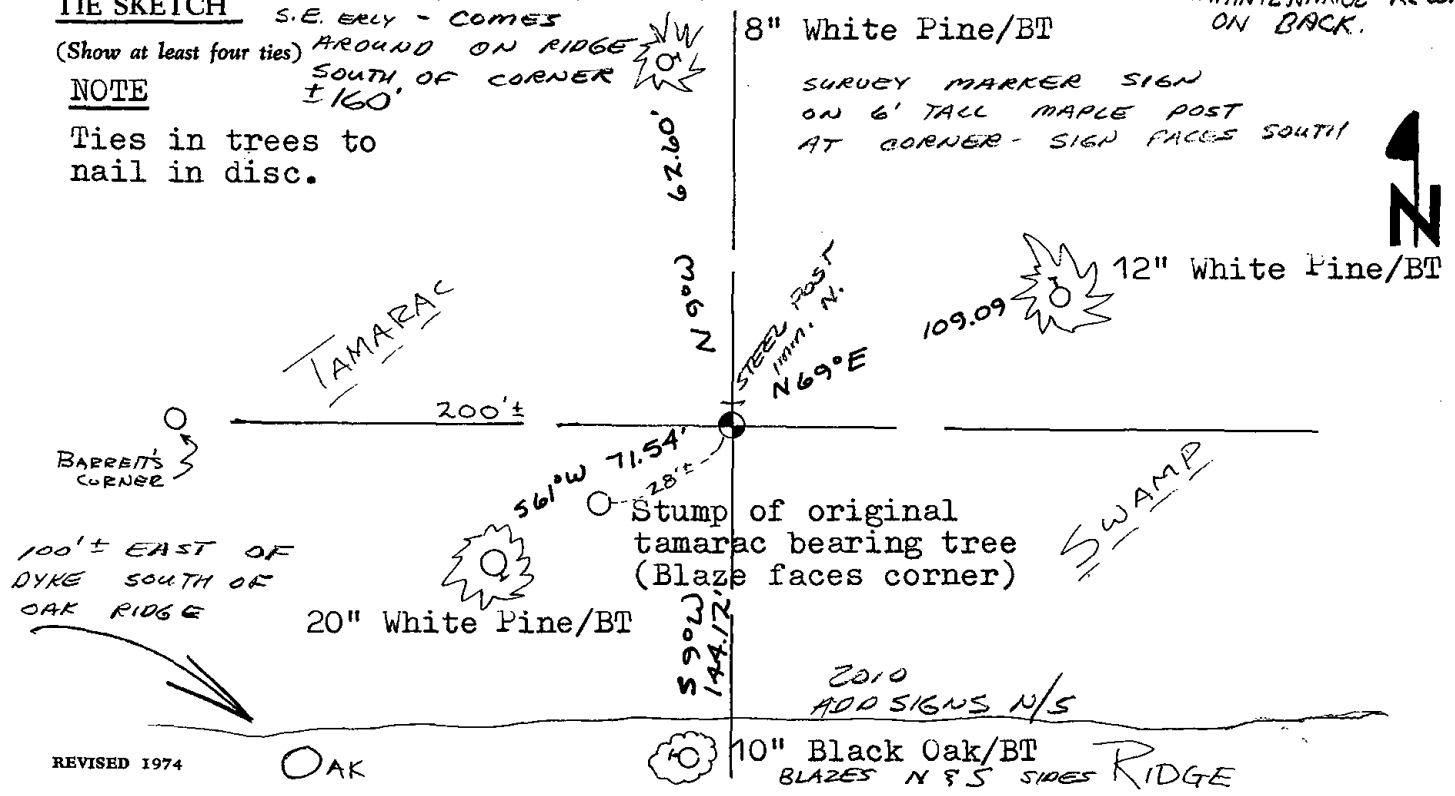
(Show at least four ties)

NOTE

Ties in trees to nail in disc.

~~WHERE~~ TRAIL CONTINUES S. E. EARLY - COMES AROUND ON RIDGE SOUTH OF CORNER ±160'

MAINTENANCE RECORD ON BACK.



2010 ADD SIGNS N/S

BLAZES N & S SIDES RIDGE

MON. & TIES OK. DISREGARD BT'S WEST OF BRUSH LINE, CORNER ±175' EAST OF LINE.


RN-SK 1/15/81

GR-SS 11-85

OK GR-KZ 1-9-90

7-13-90 M. CARLSON - OK

12-01-10 OK SS



062

ADAMS COUNTY

Survey Monument Record

TYPE OF MONUMENT: 30" HARRISON

STATE PLANE COORDINATES: N _____

E _____

ELEVATION — M.S.L. DATUM: _____

THETA ANGLE: _____

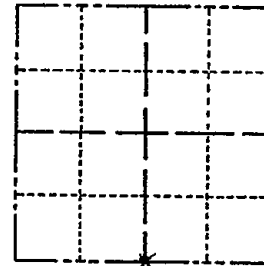
FIELD BOOK: 103 PAGE 121

CORNER NO. 121

SECTION 18

TOWN 16

RANGE 5



LOCATION
(Indicated by 'X')

SEAL:

BASIS FOR MONUMENT LOCATION

(Use reverse side if necessary)

Show info such as: History of corner, with reference to Vol. and pg, dates, surveyor; exact description of monument replaced; if location computed, by taped or EDM traverse; landowner remarks, etc.

Set 30" Harrison monument on May 10, 1972

Sam T. Mullen R L S 981

CORNER O.K. 10/28/75 D.M.-S.S.

CORNER OK 10/2/80 KV-SK

CORNER OK 11-4-85 S.S.

CORNER OK 3-23-90

10-93 KC ALL OK

1-13-95 85-55 OK

10-26-10 OK 55

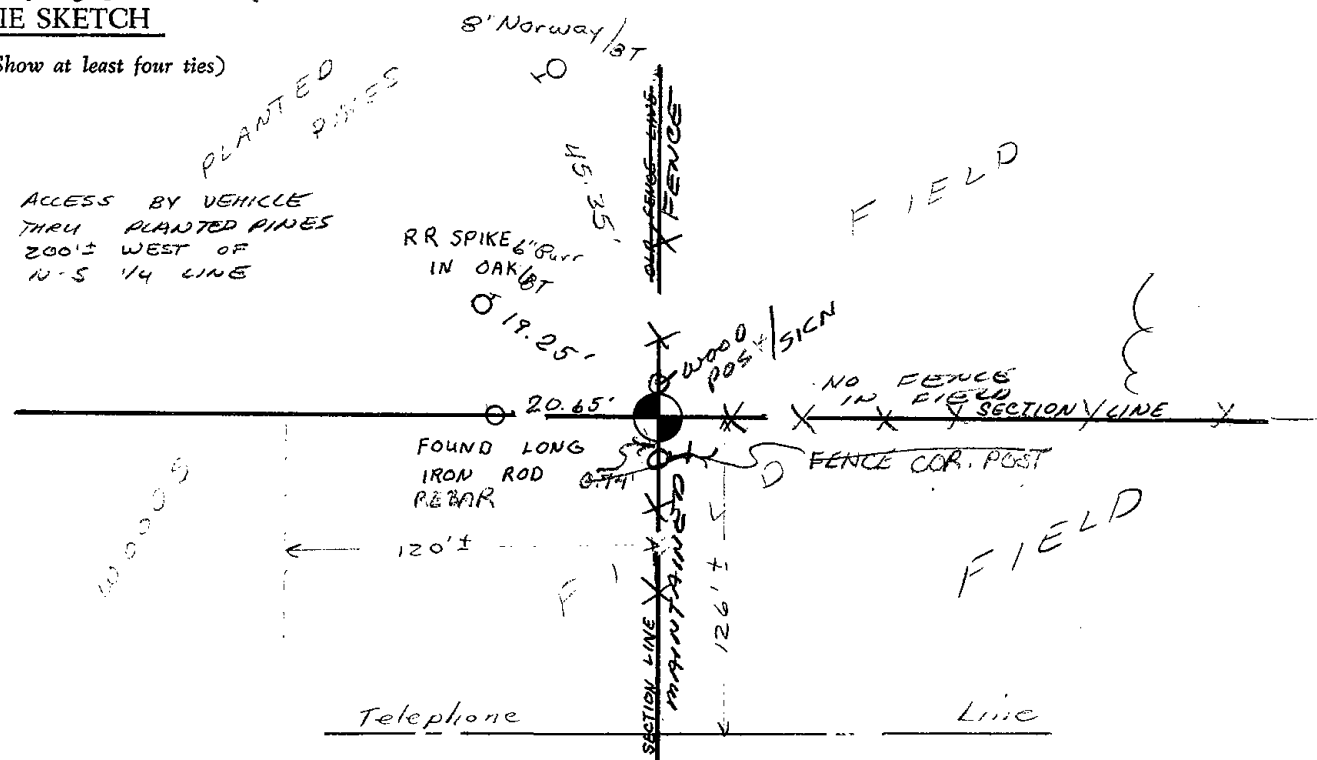
CERTIFIED CORRECT:

Registered Land Surveyor

DATE: _____

TIE SKETCH

(Show at least four ties)





063

ADAMS COUNTY

Survey Monument Record

TYPE OF MONUMENT: 30 " Harrison

STATE PLANE COORDINATES: N _____

E _____

ELEVATION -- M.S.L. DATUM: _____

THETA ANGLE: _____

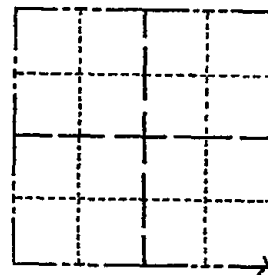
FIELD BOOK: 103 PAGE 122

CORNER NO. 122

SECTION 18

TOWN 16

RANGE 5



LOCATION
(Indicated by 'X')

SEAL:

BASIS FOR MONUMENT LOCATION

(Use reverse side if necessary)

Show info such as: History of corner, with reference to Vol. and pg, dates, surveyor; exact description of monument replaced; if location computed, by taped or EDM traverse; landowner remarks, etc.

Found "P. K." nail, set 30 inch Harrison Monument (also found R.R. spike)

May 10, 1972

R.L.S. 981-- Sam T. Mullen

*SEE ATTACHED
TIE SHEET
DATED 10-17-05*

CORNER O.K. 10/28/75 D.M.-S.S.

CORNER OK 10/2/80 KV-SK

ALL OK 4/15/85 D.K

ALL OK 3-23-90 KZ-SS

1-GONE 2-7-95 JG 1-GONE 2-10-00 T.W.S.S.

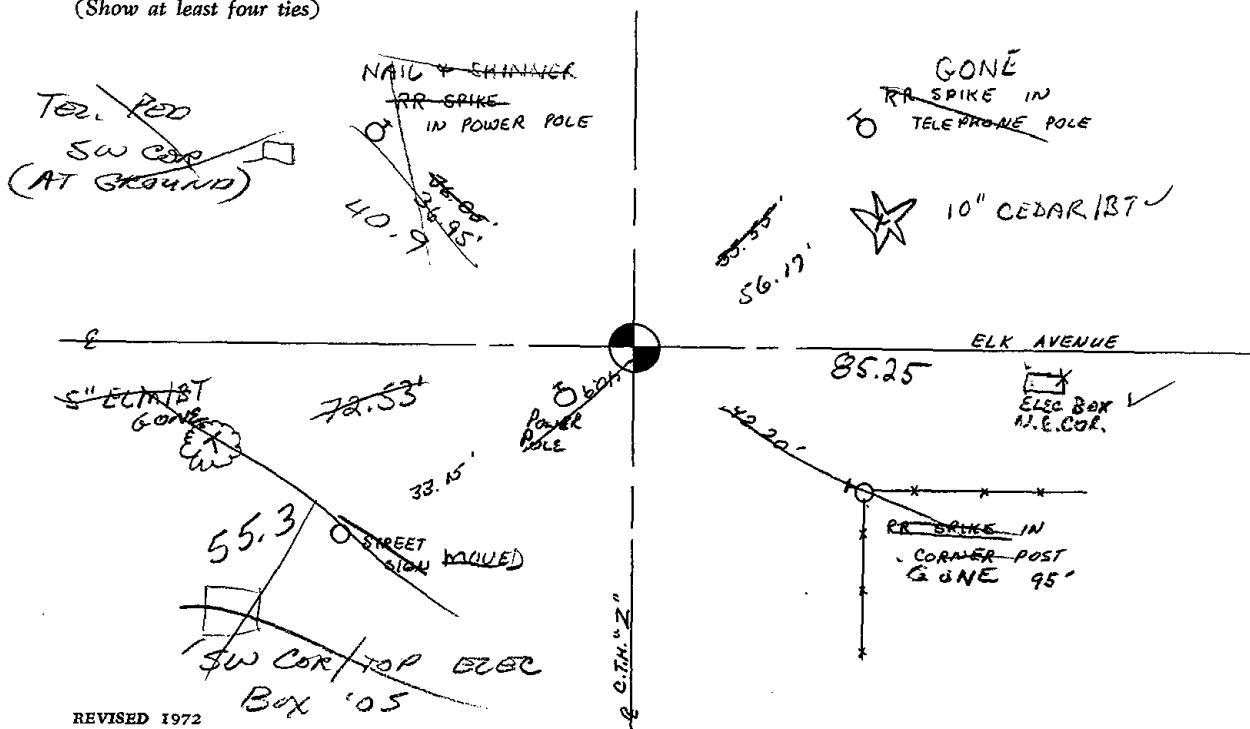
CERTIFIED CORRECT:

Registered Land Surveyor

DATE: _____

TIE SKETCH 2 NEW 3-4-05 JS-SS (SEE ATTACHED SHEET DTD 10-17-05)
OK " 12-20-10

(Show at least four ties)



ADAMS COUNTY SURVEY MONUMENT RECORD

CORNER NO. _____
SECTION 19
TOWN 16 N.
RANGE 5 E.

TYPE OF MONUMENT: MAG NAIL OVER STANDARD HARRISON

ADAMS COUNTY COORDINATES
NORTHING:
EASTING:

■ = CORNER MONUMENT RESTORED

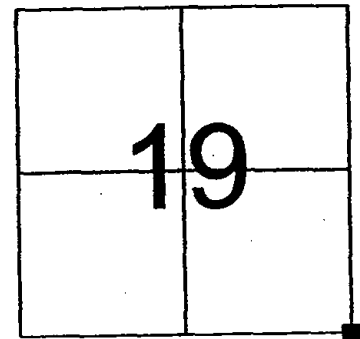
BASIS FOR MONUMENT LOCATION
(USE REVERSE SIDE IF NECESSARY)

SHOW INFO SUCH AS: HISTORY OF CORNER, WITH REFERENCE TO VOLUME AND PAGE DATES, SURVEYOR, EXACT DESCRIPTION OF MONUMENT PLACED OR FOUND, IF LOCATION COMPUTED, BY TAPED OR EDM TRAVERSE; LANDOWNER REMARKS, ETC.


FOUND STANDARD HARRISON 18" DEEP WITH THE TOP BROKEN OFF. AS PER DISCUSSION WITH THE ADAMS COUNTY SURVEYOR, SET TIES WELL OUT INTO SAFE AREAS AND RETURNED TO PLACE MAG NAIL IN ROAD SURFACE OVER MONUMENT AFTER PAVING COMPLETE.

LEGEND

- = MAG NAIL IN ROAD SURFACE OVER STANDARD HARRISON WITH THE TOP BROKEN OFF
- = 3/4" X 24" IRON ROD SET
- ∟ = 2" CHANNEL POST WITH GOV'T SIGN.



LOCATION

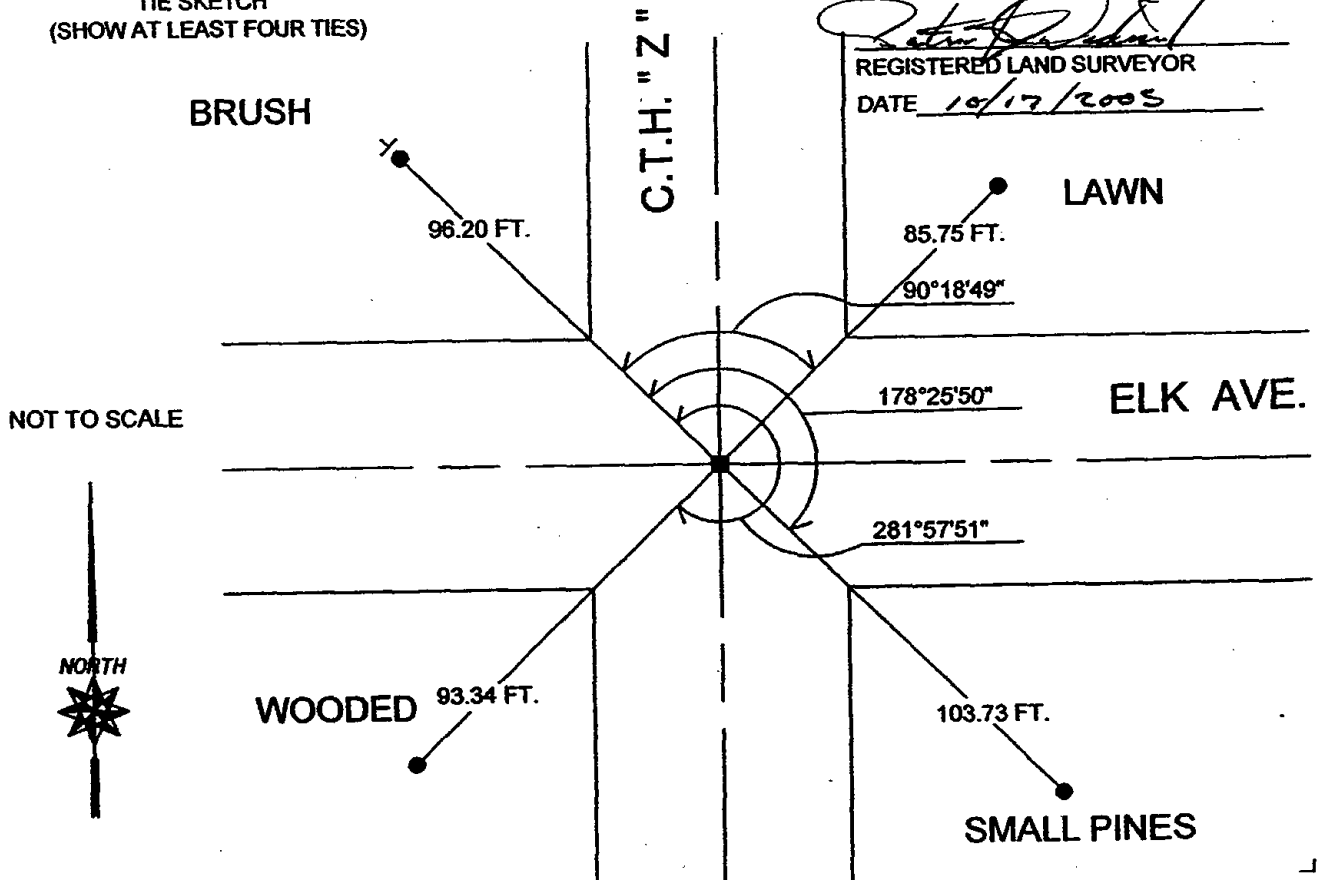


CERTIFIED CORRECT

REGISTERED LAND SURVEYOR

DATE 10/17/2005

TIE SKETCH
(SHOW AT LEAST FOUR TIES)



2

ADAMS COUNTY SURVEY MONUMENT RECORD

CORNER NO. 63
SECTION 19
TOWN 16 N.
RANGE 5 E.

TYPE OF MONUMENT: MAG NAIL OVER STANDARD HARRISON


ADAMS COUNTY COORDINATES
NORTHING:
EASTING:

■ = CORNER MONUMENT RESTORED

BASIS FOR MONUMENT LOCATION
(USE REVERSE SIDE IF NECESSARY)

SHOW INFO SUCH AS: HISTORY OF CORNER, WITH REFERENCE TO VOLUME AND PAGE DATES, SURVEYOR; EXACT DESCRIPTION OF MONUMENT PLACED OR FOUND, IF LOCATION COMPUTED, BY TAPED OR EDM TRAVERSE; LANDOWNER REMARKS, ETC.


FOUND STANDARD HARRISON 18" DEEP WITH THE TOP BROKEN OFF.
AS PER DISCUSSION WITH THE ADAMS COUNTY SURVEYOR, SET TIES
WELL OUT INTO SAFE AREAS AND RETURNED TO PLACE MAG NAIL
IN ROAD SURFACE OVER MONUMENT AFTER PAVING COMPLETE.



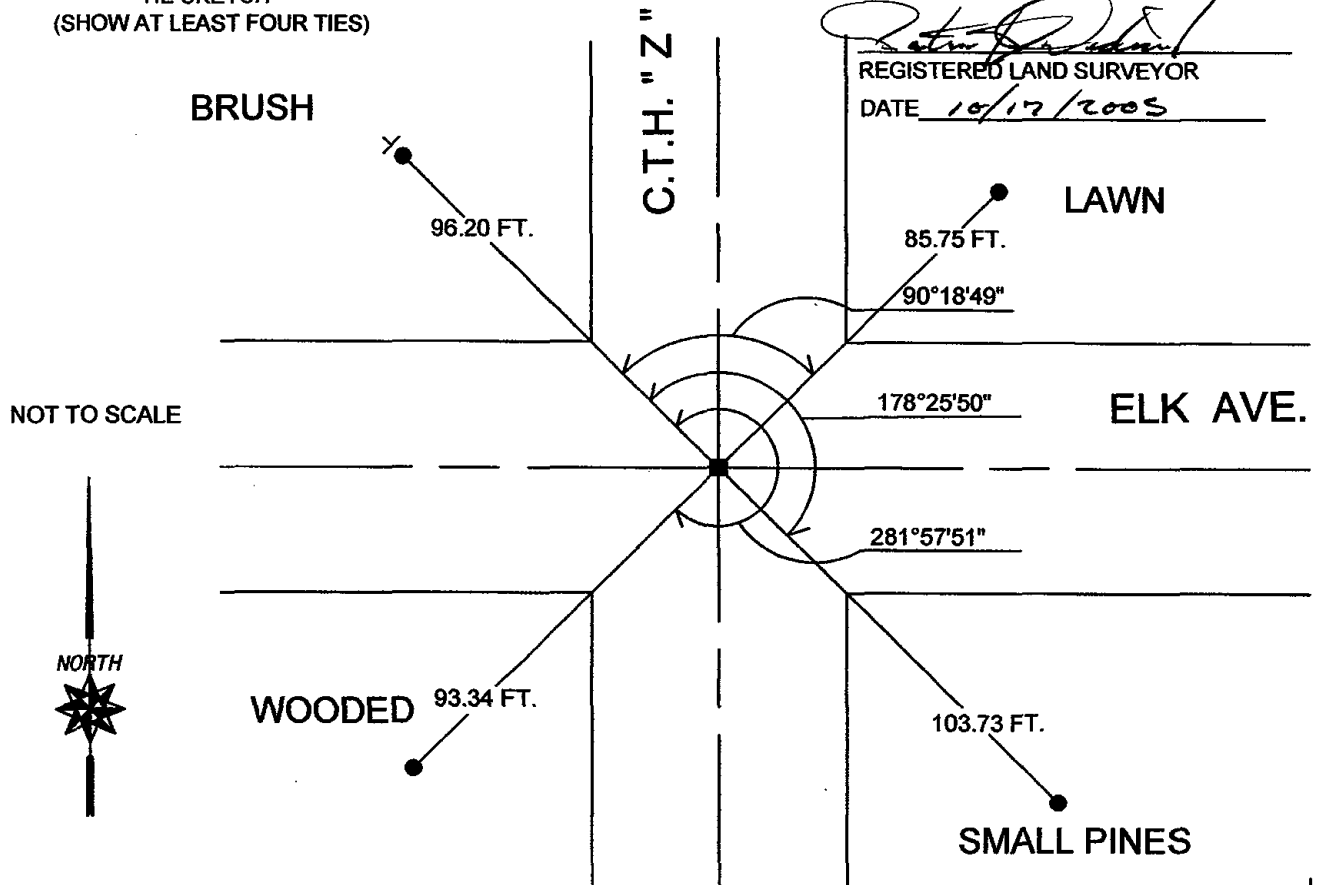
LOCATION

LEGEND

- = MAG NAIL IN ROAD SURFACE OVER STANDARD HARRISON WITH THE TOP BROKEN OFF
- = 3/4" X 24" IRON ROD SET
- ∟ = 2" CHANNEL POST WITH GOV'T SIGN.



TIE SKETCH
(SHOW AT LEAST FOUR TIES)



CERTIFIED CORNER

REGISTERED LAND SURVEYOR

DATE 10/17/2005

RECEIVED
OCT 19 2005
FBI - MEMPHIS




064

Government Land Corner Certificate

ADAMS County
 TYPE OF MONUMENT: STANDARD HARRISON
 STATE PLANE COORDINATES: N _____
 E _____
 ELEVATION — M.S.L. DATUM: _____
 THETA ANGLE: _____
 FIELD BOOK: 77 PAGE 4
 DRAWN BY: PAUL KIEDROWSKI

CORNER NO. 64
 SECTION 20
 TOWN 16N
 RANGE 5E



LOCATION
(Indicated by 'X')

BASIS FOR MONUMENT LOCATION

Show info such as: History of corner, with reference to Vol. and pg., dates, surveyor; exact description of monument replaced; if location computed, by taped or EDM traverse; landowner remarks, etc. (Use reverse side if necessary)

No record of resurveys. Excavated with backhoe, found nothing. Corner set on line and equidistant between section corners.

- ALL OK 4/15/85
- 1 GONE, NOTHING AVAILABLE FOR NEW TIE
- 2-8-90 KZ-SS
- ALL OK 2-7-95 JG
- ALL OK 2-10-00 TW, SS.
- " " 3-3-05 JS-SS
- " " 7-7-10 SS

SEAL:



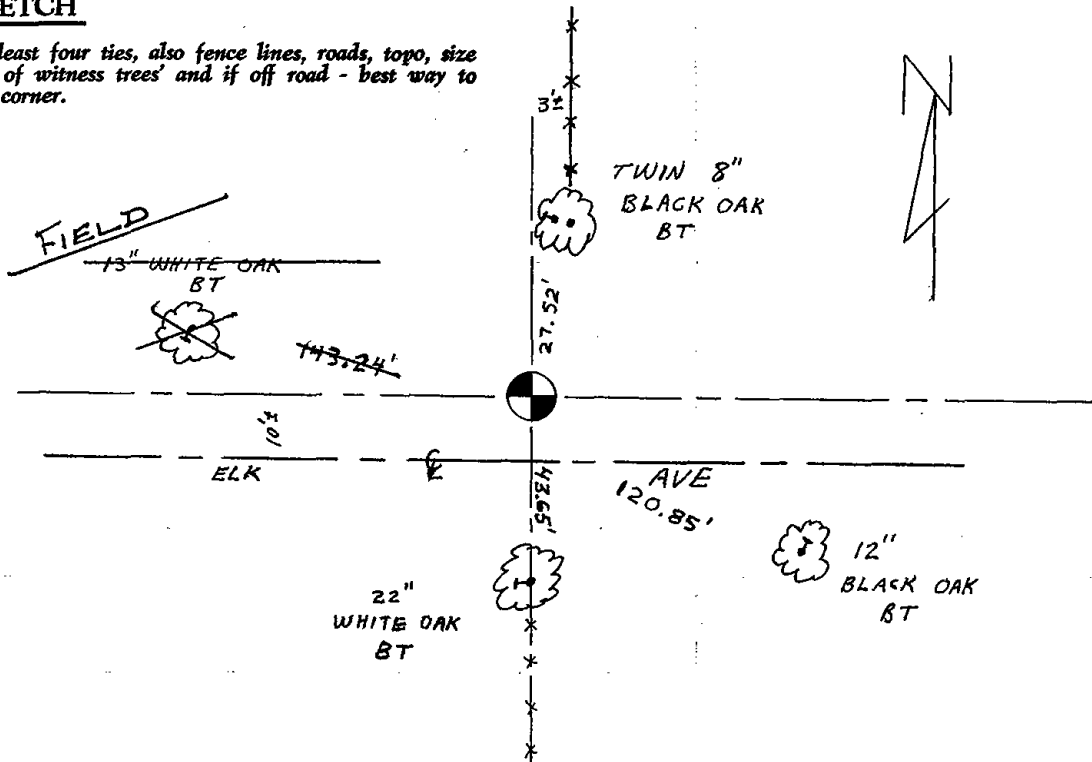
DATA SHOWN HERE ON
CERTIFIED CORRECT:

6/13/79 AB Kiedrowski
Registered Land Surveyor

DATE: _____

TIE SKETCH

Show at least four ties, also fence lines, roads, topo, size and type of witness trees and if off road - best way to arrive at corner.






065

Government Land Corner Certificate

ADAMS County
 TYPE OF MONUMENT: HARRISON
 STATE PLANE COORDINATES: N _____
 E _____
 ELEVATION — M.S.L. DATUM: _____
 THETA ANGLE: _____
 FIELD BOOK: 102 PAGE 23
 DRAWN BY: B. SULLIVAN

CORNER NO. 65
 SECTION 20
 TOWN 16
 RANGE 5



LOCATION
 (Indicated by 'X')

BASIS FOR MONUMENT LOCATION

Show info such as: History of corner, with reference to Vol. and pg., dates, surveyor; exact description of monument replaced; if location computed, by taped or EDM traverse; landowner remarks, etc. (Use reverse side if necessary)

SEAL:



Excavated with backhoe. Found bottom 6" of 4 x 5 sandstone and several fragments over stain from post. No resurveys in area. Replaced stone with harrison and put stone along west side.

Location verified by EDM traverse.

ALL OK 4/15/85 D.K.
 ALL OK 2-8-90 KZ-SS
 ALL OK 2-7-95 JG
 2 Good 2-10-00 T.W. S.S.
 " " 3-3-05 JS-SS

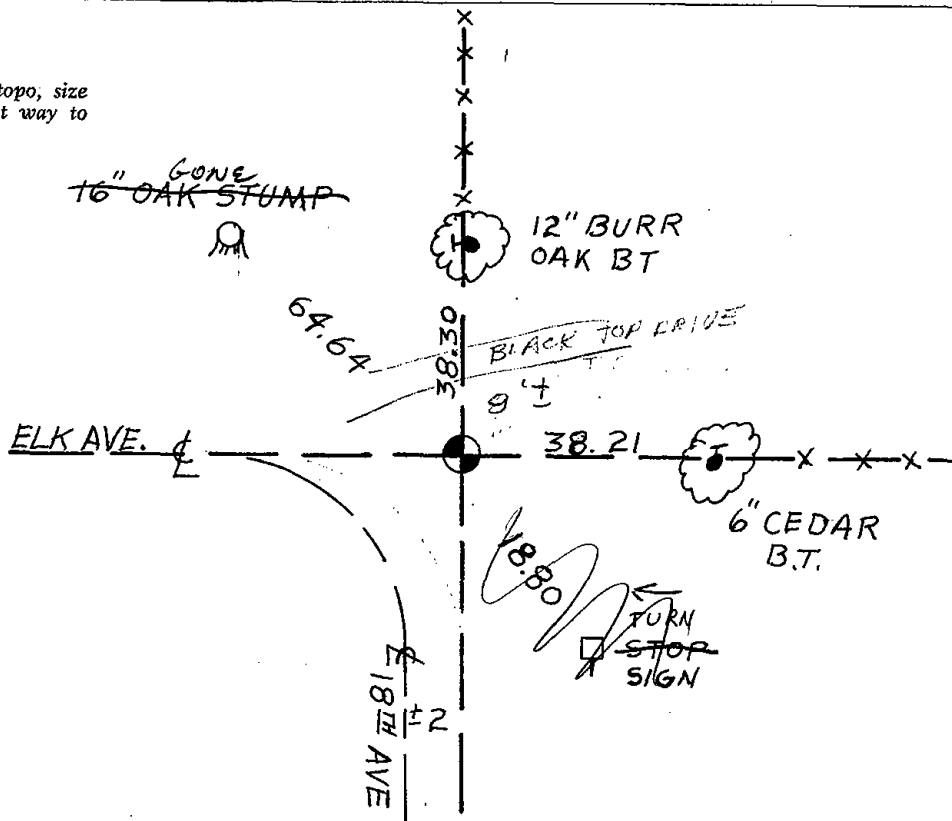
DATA SHOWN HERE ON
 CERTIFIED CORRECT:

Anthony B. Kiedrowski
 Registered Land Surveyor

DATE: 5/7/79

TIE SKETCH

Show at least four ties, also fence lines, roads, topo, size and type of witness trees and if off road - best way to arrive at corner.





066

Government Land Corner Certificate

SET MAR.
5/2/80
SS

Adams County

TYPE OF MONUMENT: Harrison

STATE PLANE COORDINATES: N _____
E _____

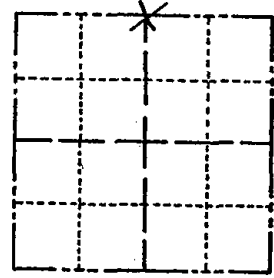
ELEVATION — M.S.L. DATUM: _____

THETA ANGLE: _____

FIELD BOOK: 80 PAGE 40

DRAWN BY: Greg Rhinehart

CORNER NO. 66
SECTION 21
TOWN 16
RANGE 5



LOCATION
(Indicated by 'X')

BASIS FOR MONUMENT LOCATION

Show info such as: History of corner, with reference to Vol. and pg., dates, surveyor; exact description of monument replaced; if location computed, by taped or EDM traverse; landowner remarks, etc. (Use reverse side if necessary)

Found 18" long sand stone monument (5" square top, 10" square bottom) lying along side new fence corner post. New monument set in depression at bottom of post that the stone appeared to have come from. No record of any surveys subsequent to the original was found for this location.

2000 - VERY LITTLE FENCE EVIDENCE REMAINING

SEAL:



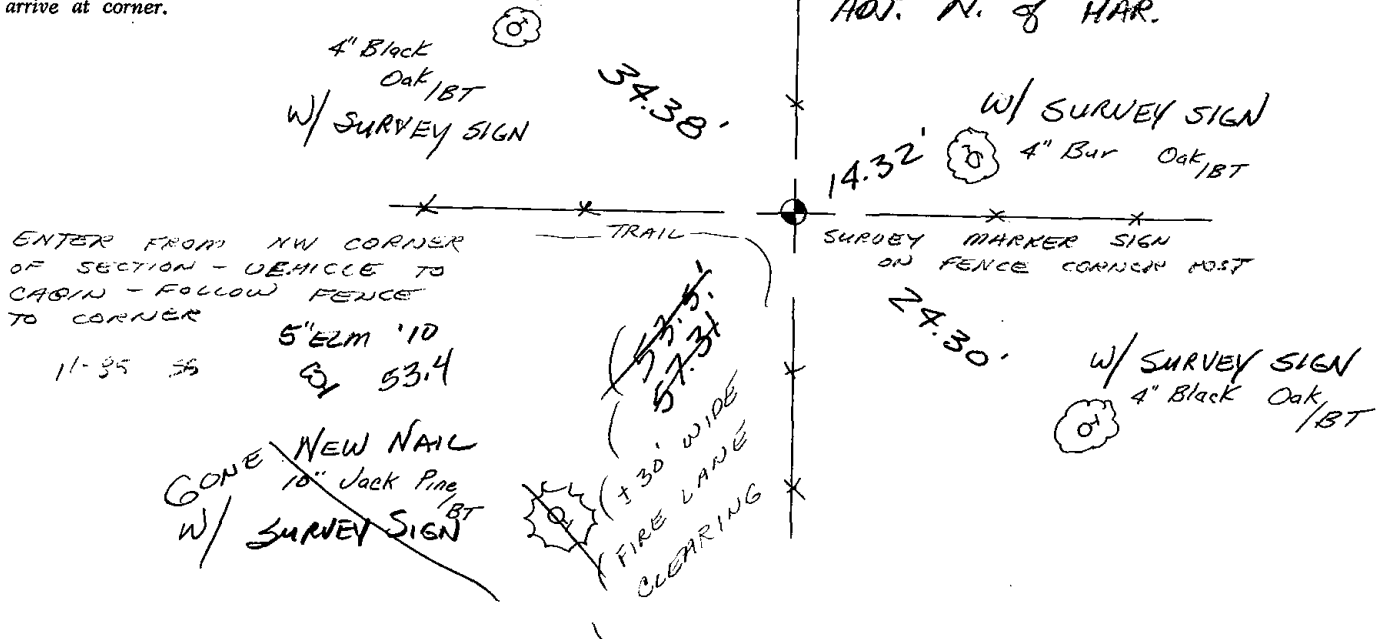
DATA SHOWN HERE ON CERTIFIED CORRECT:

Gregory P. Rhinehart
Registered Land Surveyor

DATE: 2/26/80


TIE SKETCH

Show at least four ties, also fence lines, roads, topo, size and type of witness trees and if off road - best way to arrive at corner.





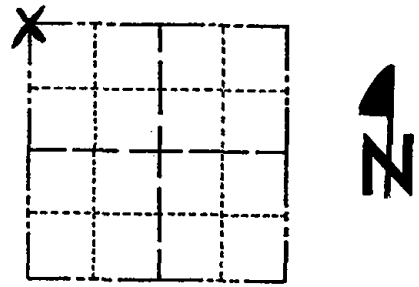
067



Government Land Corner Certificate

ADAMS County
 TYPE OF MONUMENT: HARRISON
 STATE PLANE COORDINATES: N _____
 E _____
 ELEVATION — M.S.L. DATUM: _____
 THETA ANGLE: _____
 FIELD BOOK: 54 PAGE 63
 DRAWN BY: R. NUBER

CORNER NO. 67
 SECTION 22
 TOWN 16
 RANGE 5



LOCATION
 (Indicated by 'X')

BASIS FOR MONUMENT LOCATION

Show info such as: History of corner, with reference to Vol. and pg., dates, surveyor; exact description of monument replaced; if location computed, by taped or EDM traverse; landowner remarks, etc. (Use reverse side if necessary)

Set corner on the centerline opposite fence line to the north. this location is very nearly proportionate in the east west direction and is on a line extended of a fence heading east from the NW CORNER of Section 21. This corner also falls very close to original record distances from the south.

- ALL OK 4/15/85 DK.
- ALL OK 2-8-90 KZ-SS
- " " 2-7-95 JG
- ALL OK 2-10-00 TW-SS

SEAL:



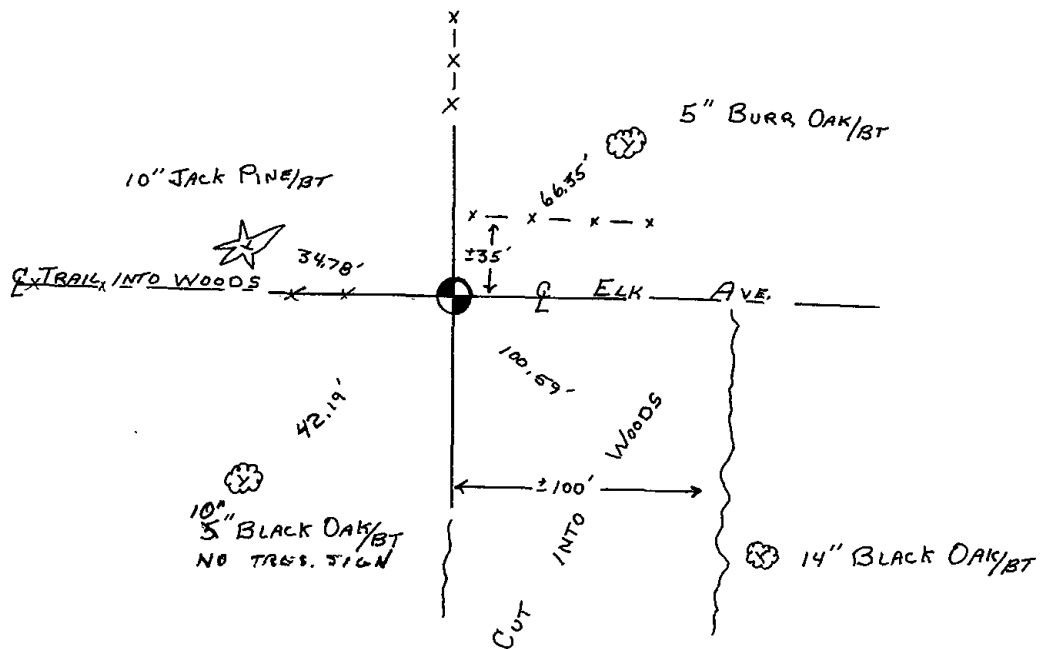
DATA SHOWN HERE ON
 CERTIFIED CORRECT:

Gregory P Rhinehart
 Registered Land Surveyor

DATE: 9/4/79


TIE SKETCH

Show at least four ties, also fence lines, roads, topo, size and type of witness trees and if off road - best way to arrive at corner.





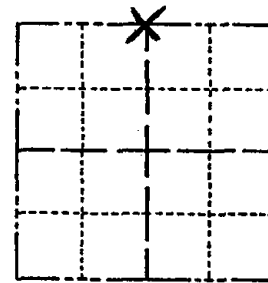
068



Government Land Corner Certificate

ADAMS County
 TYPE OF MONUMENT: HARRISON
 STATE PLANE COORDINATES: N _____
 E _____
 ELEVATION — M.S.L. DATUM: _____
 THETA ANGLE: _____
 FIELD BOOK: 54 PAGE 62
 DRAWN BY: R. NUBER

CORNER NO. 68
 SECTION 22
 TOWN 16
 RANGE 5



LOCATION
(Indicated by 'X')

BASIS FOR MONUMENT LOCATION

Show info such as: History of corner, with reference to Vol. and pg., dates, surveyor; exact description of monument replaced; if location computed, by taped or EDM traverse; landowner remarks, etc. (Use reverse side if necessary)

Set equidistant and on line between adjacent section corners.

Excavation at the centerline-centerline location yielded no evidence of any previous monumentation.

- ALL OK 4/15/85 DK.
- ALL OK 2-8-90 KZ-SS
- " " 2-7-95 JG
- ALL OK 2-10-00 TW.S.S.
- #1 NEW 3-3-05 S.S. J.S.

SEAL:



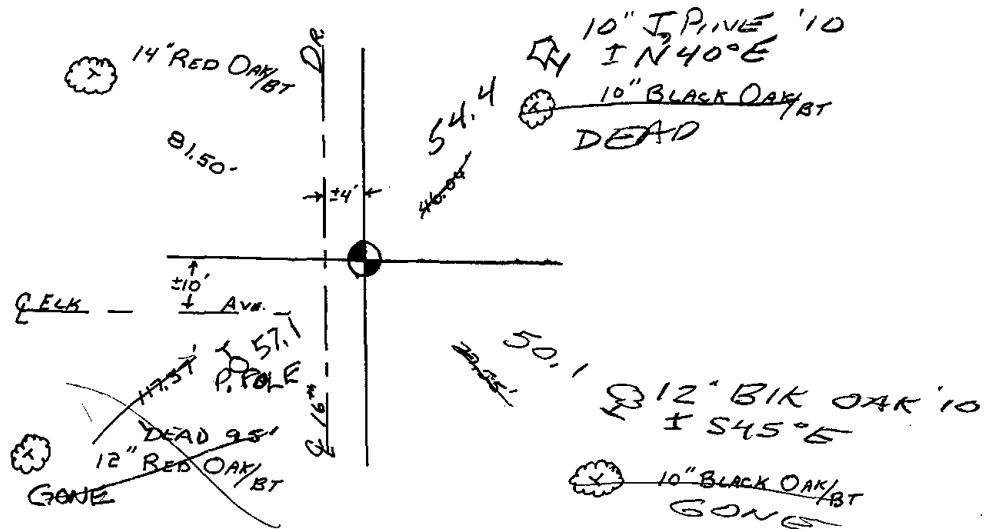
DATA SHOWN HERE ON
CERTIFIED CORRECT:

Gregory P Rhinehart
Registered Land Surveyor

DATE: 9/4/79

TIE SKETCH

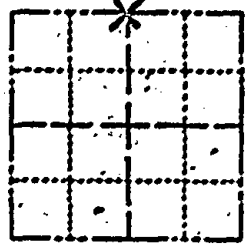
Show at least four ties, also fence lines, roads, topo, size and type of witness trees and if off road - best way to arrive at corner.



Government Land Corner Certificate

Adams County
 TYPE OF MONUMENT: HARRISON
 STATE PLANE COORDINATES: N _____
 E _____
 ELEVATION — M.S.L. DATUM: _____
 THETA ANGLE: _____
 FIELD BOOK: 54 PAGE 62
 DRAWN BY: R. Niess

CORNER NO. 68
 SECTION 22
 TOWN 16
 RANGE 5



LOCATION
 (Indicated by 'X')

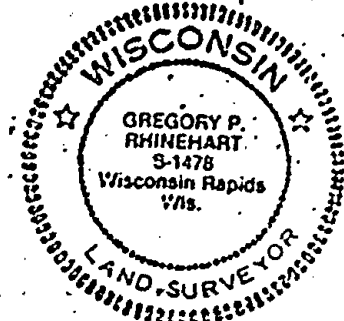
BASIS FOR MONUMENT LOCATION

Show info such as: History of corner, with reference to Vol. and pg., dates, surveyor; exact description of monument replaced; if location computed, by typed or EDM traverse; landowner remarks, etc. (Use reverse side if necessary)

Set equidistant and on line between adjacent section corners.

Excavation at the center-line-centerline location yielded no evidence of any previous monumentation.

SEAL:



DATA SHOWN HERE ON
 CERTIFIED CORRECT:

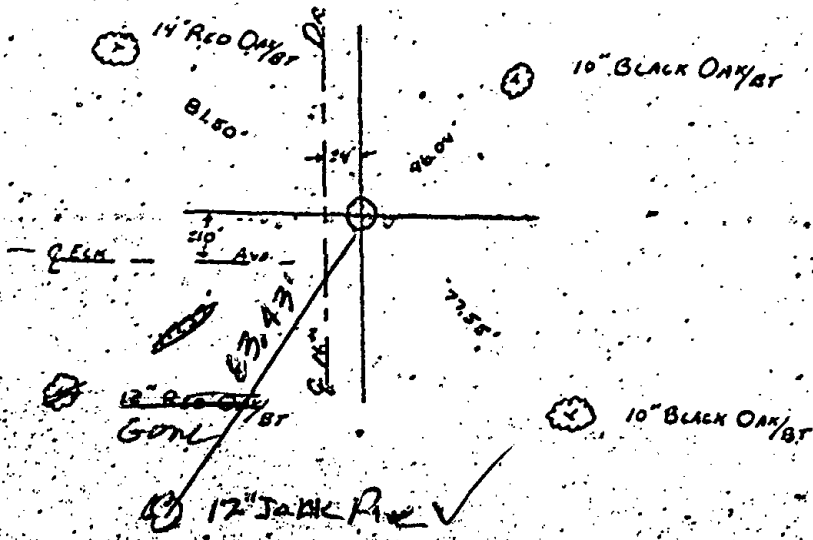
Gregory P. Rhinehart
 Registered Land Surveyor


DATE: 9/9/79

Ken Carlson Sept 2 '86

TIE SKETCH


Show at least four ties, also fence lines, roads, topo, size and type of witness trees and if off road - best way to arrive at corner.







069

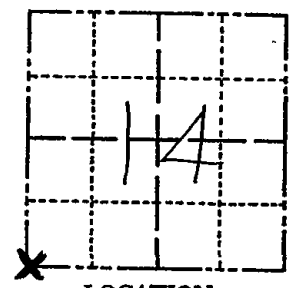


ADAMS COUNTY

Survey Monument Record


CORNER NO. 69
SECTION 14
TOWN 16
RANGE 5

TYPE OF MONUMENT: HARRISON
STATE PLANE COORDINATES: N 43° 51' 43.6"
HAND HELD GPS E 089° 52' 40.2"
ELEVATION — M.S.L. DATUM: _____
THETA ANGLE: _____
FIELD BOOK: 38 PAGE 24



LOCATION
(Indicated by 'X')

SEAL:



BASIS FOR MONUMENT LOCATION

(Use reverse side if necessary)

Show info such as: History of corner, with reference to Vol. and pg, dates, surveyor; exact description of monument replaced; if location computed, by taped or EDM traverse; landowner remarks, etc.

Ran EDM/T2 traverse around Section 14 and parts of adjoining sections to determine search area for investigation.

Found remnants of ~~original~~ bearing tree per M.C.Smith (Blk Oak - 10 - N 23½ E - 22).

Relocated corner from remnants, but could find no evidence of the corner.

Set Harrison Monument on 12-14-76.

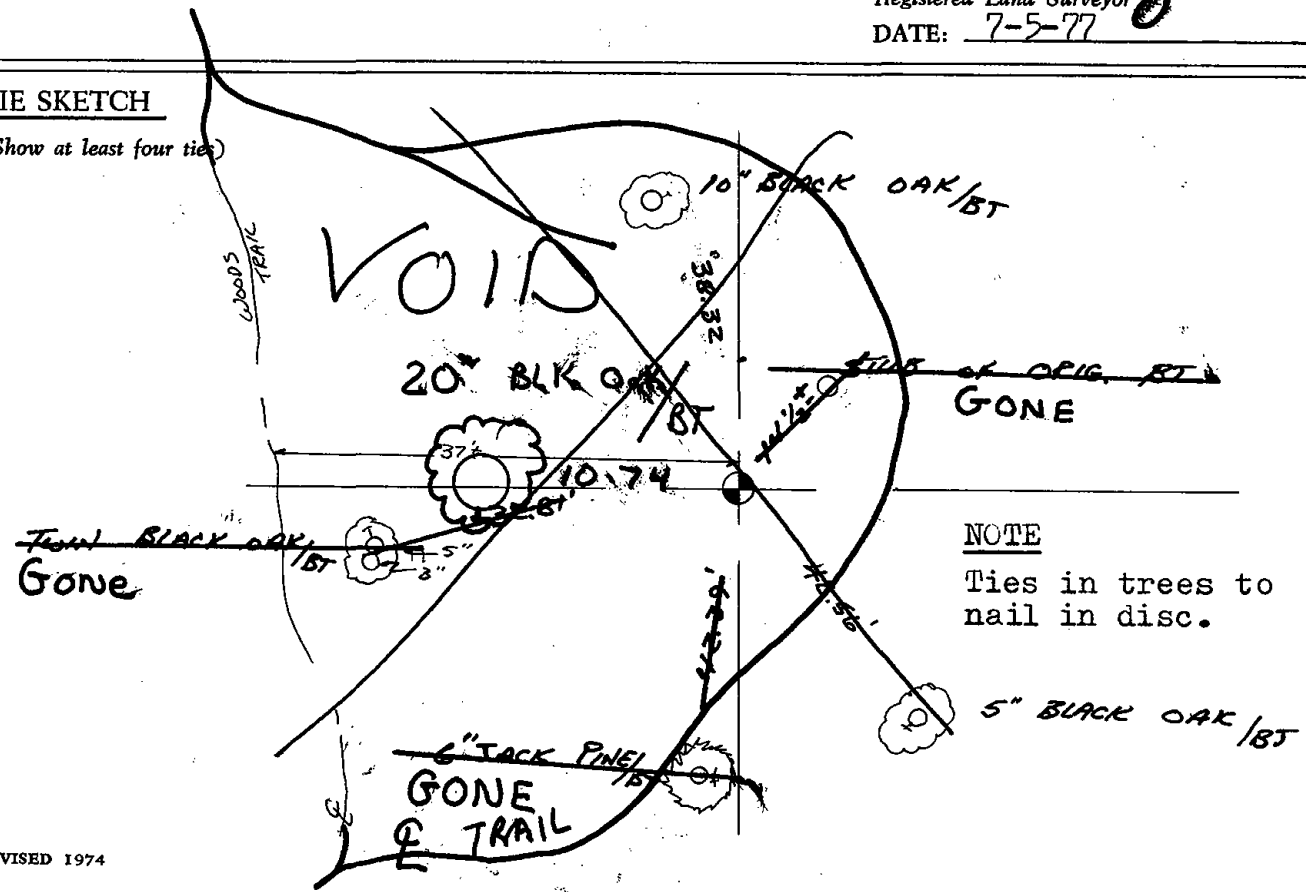
COR OK 10/3/86 KV-SK

3 Gone 1 new 6-85 OK
See REVERSE SIDE

CERTIFIED CORRECT:
Dale C. Hagen
Registered Land Surveyor
DATE: 7-5-77

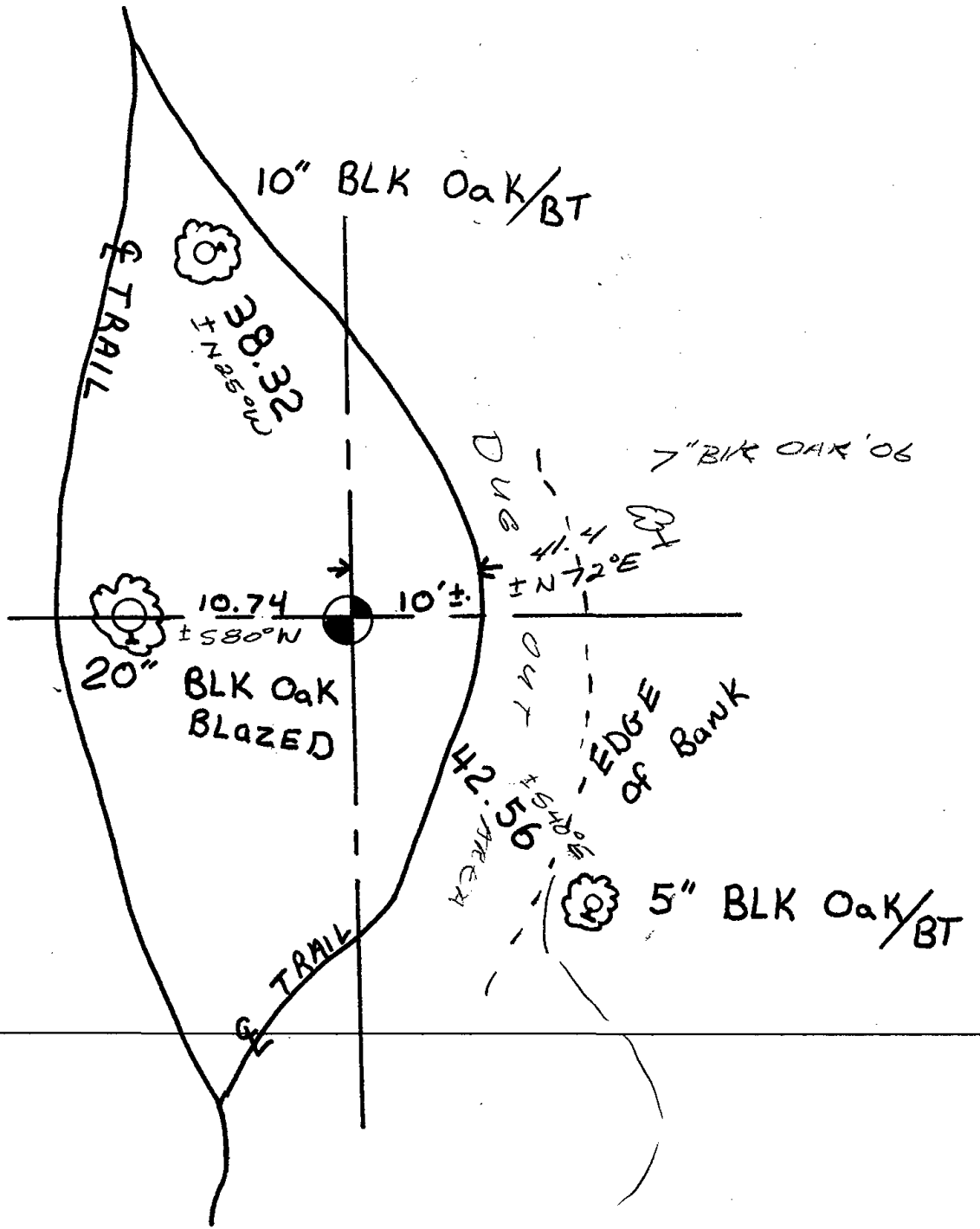
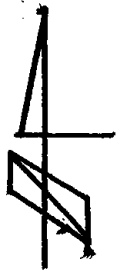
TIE SKETCH

(Show at least four ties)



NOTE


Ties in trees to nail in disc.



ALL OK 6-85 DK
ALL OK 1-9-90 SS
1 NEW TIE 1-11-06 SS
12-09-10 GR - OK



070



ADAMS COUNTY

Survey Monument Record

TYPE OF MONUMENT: Standard Harrison

STATE PLANE COORDINATES: N _____

E _____

ELEVATION — M.S.L. DATUM: _____

THETA ANGLE: _____

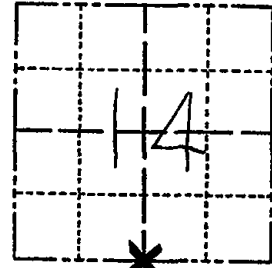
FIELD BOOK: 37 PAGE 70

CORNER NO. 70

SECTION 14

TOWN 16

RANGE 5



LOCATION (Indicated by 'X')

SEAL:



BASIS FOR MONUMENT LOCATION

(Use reverse side if necessary)

Show info such as: History of corner, with reference to Vol. and pg. dates, surveyor; exact description of monument replaced; if location computed, by taped or EDM traverse; landowner remarks, etc.

Ran EDM/T2 traverse around Section 14 to determine search areas for investigation.

Found 6" diameter by 5' long pointed, driven wooden post with blazes on 2 sides. This post is similar to those found at the East Quarter and ~~South~~ ^{NORTH} Southeast corners of this section.

Could find no other evidence of the original corner, remonumentation or accessories.

Replaced post with Harrison on 11-17-76.

MON. & TIES OK 1/13/81 RN-SK

" " 11-7-85 GR-SS

FOR 1990'S UPDATE NEED TO TAKE MONUMENT MATERIALS WITH. PREF. (STEEL FENCE POST) OK 1-9-90 KZ-GR

4-NEW, 1-12-06, JG-SS

CERTIFIED CORRECT:

Dale C Hagen

Registered Land Surveyor

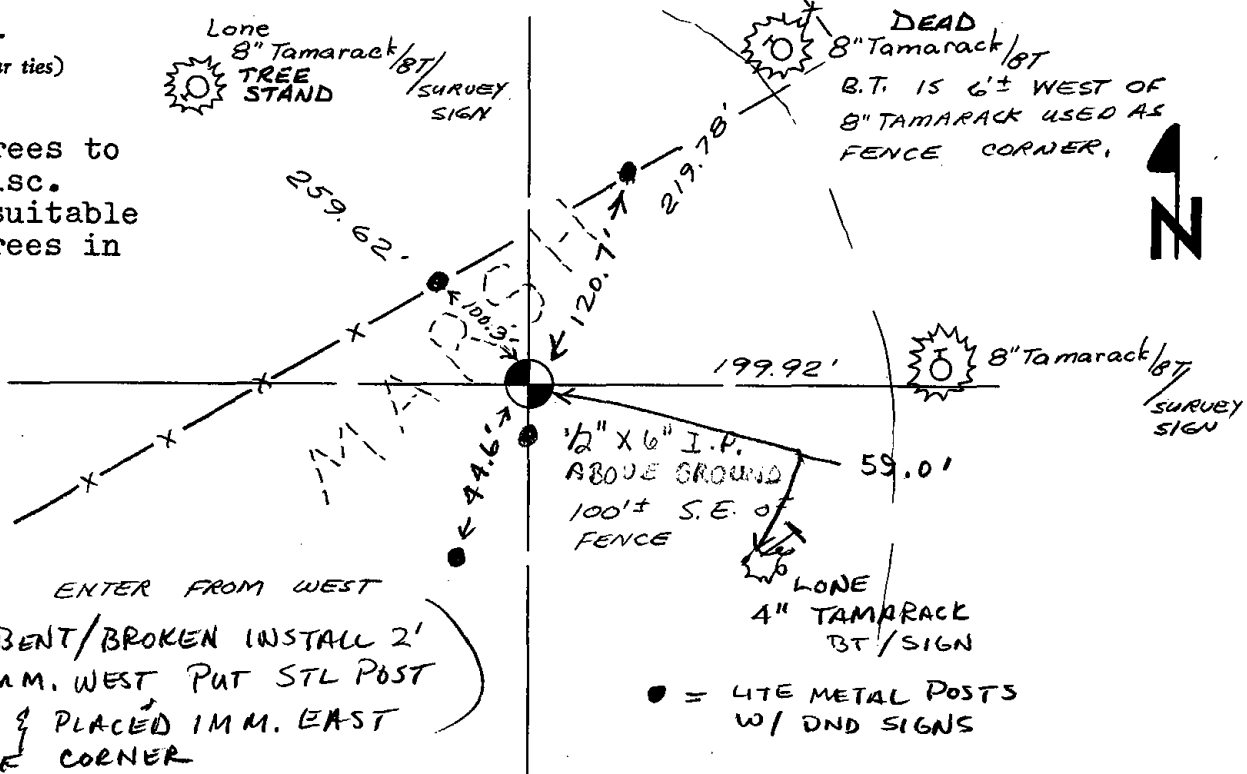
DATE: 11-30-76

TIE SKETCH

(Show at least four ties)


NOTE

Ties in trees to nail in disc. No other suitable bearing trees in vicinity.




ENTER FROM WEST
(1" IP FD BENT/BROKEN INSTALL 2' SECTION IMM. WEST PUT STL POST IN 4' SEC & PLACED IMM. EAST OF CORNER)

● = LITE METAL POSTS W/ DND SIGNS





071



ADAMS COUNTY

Survey Monument Record

TYPE OF MONUMENT: Standard Harrison

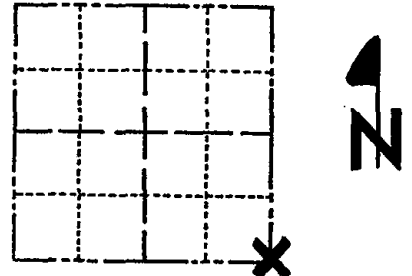
STATE PLANE COORDINATES: N 43°51'43.3"
HANO H&L O P S E 089°51'26.8"

ELEVATION — M.S.L. DATUM: _____

THETA ANGLE: _____

FIELD BOOK: 37 PAGE 70

CORNER NO. 1073 (71)
SECTION 14
TOWN 16
RANGE 5



LOCATION
(Indicated by 'X')

SEAL:



BASIS FOR MONUMENT LOCATION

(Use reverse side if necessary)

Show info such as: History of corner, with reference to Vol. and pg, dates, surveyor; exact description of monument replaced; if location computed, by taped or EDM traverse; landowner remarks, etc.

Ran EDM/T2 traverse around Section 14 to determine search areas for investigation.

Found 6" Diameter by 5' long wooden post, blazed on sides, with pointed bottom driven in swamp. This post is similar to those found at the South and East Quarter corners of this section.

Could find no evidence of the original bearing trees, or subsequent remonumentation other than post.

Replaced post with Harrison on 11-17-76.

MON OK 1-9-81 TH-NJ
" " 2-14-85 GR.
OK 1-9-90 GR
SEE CARLSON 7-13-90 NEXT PAGE
1-GONE, 1-NEW 12-20-85, -JG
12-09-10 GR - OK

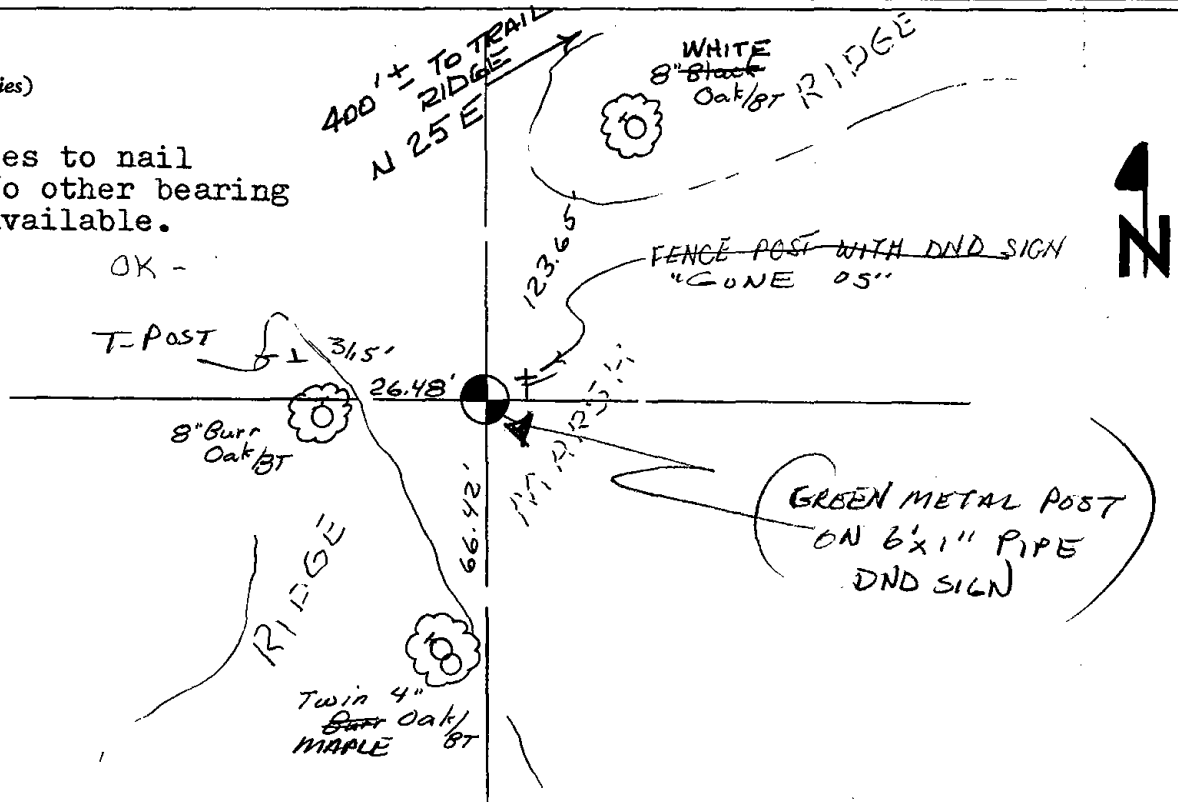
CERTIFIED CORRECT:


Dale C Hagen
Registered Land Surveyor
DATE: 11-30-76

TIE SKETCH

(Show at least four ties)


NOTE:
Ties in trees to nail in disc. No other bearing trees are available.







072



ADAMS COUNTY

CORNER NO. 326

Survey Monument Record

SECTION 13

TYPE OF MONUMENT: 2" capped pipe

TOWN 16

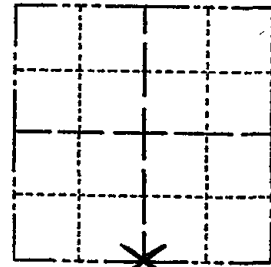
STATE PLANE COORDINATES: N 43° 51' 43.5"
HAND HELD GPS E089° 50' 51.5"

RANGE 5

ELEVATION — M.S.L. DATUM: _____

THETA ANGLE: _____

FIELD BOOK: 108 PAGE 121



LOCATION
(Indicated by 'X')

SEAL:

BASIS FOR MONUMENT LOCATION

(Use reverse side if necessary)

Show info such as: History of corner, with reference to Vol. and pg, dates, surveyor; exact description of monument replaced; if location computed, by taped or EDM traverse; landowner remarks, etc.



Found 2" capped galvanized iron pipe
marked 1/4 corner.

Did not remonument at this time.

*Everything O.K. 8/8/75 PN-GR
woods trail, probably comes out
of top of map. See 29*

- OK 2-14-85 SS
- OK 1-9-90 GR-KZ
- OK 7-20-90 M. CARLSON
- ALL OK 3/10/95 JG-CR
- OK, 12-21-05-JG
- OK 12-09-10 GR

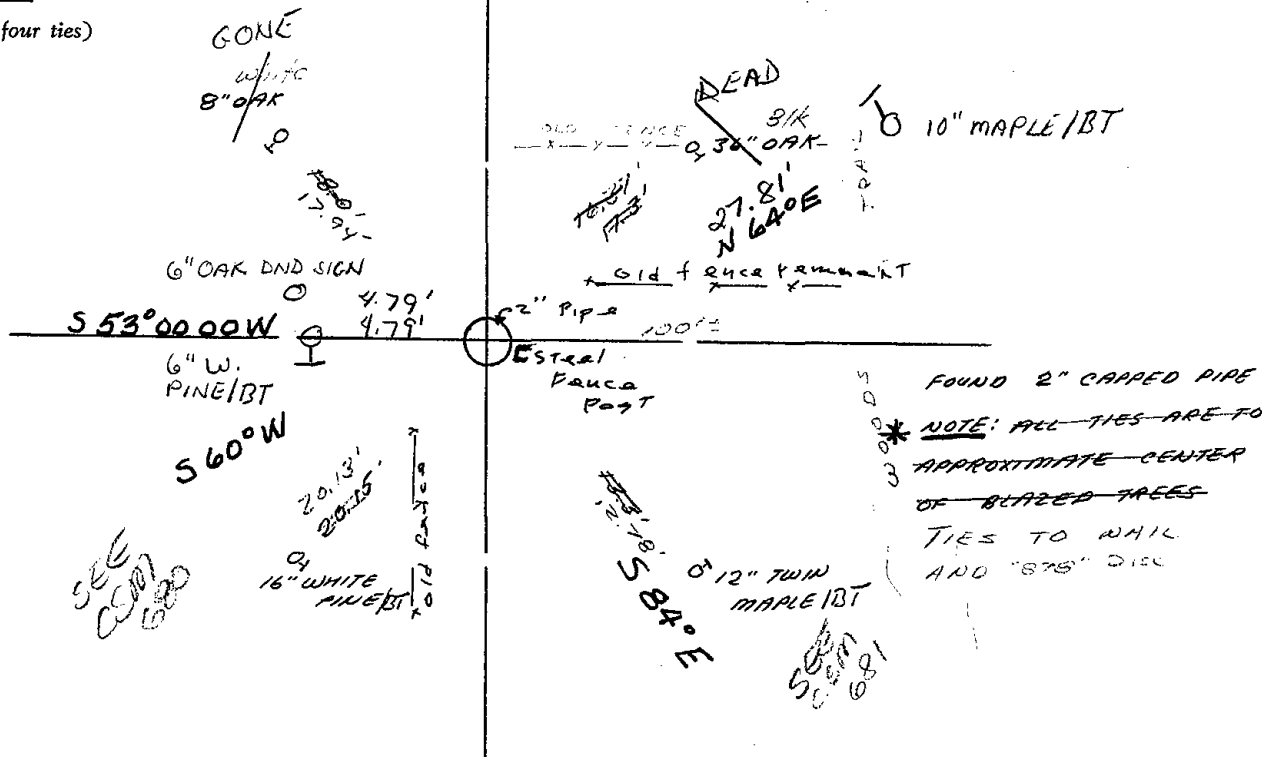
CERTIFIED CORRECT:


Anthony B. Kiedrowski
Registered Land Surveyor

DATE: 6/25/73

TIE SKETCH


(Show at least four ties)







075



ADAMS COUNTY

Survey Monument Record

TYPE OF MONUMENT: "30" HARRISON

STATE PLANE COORDINATES: N _____

E _____

ELEVATION — M.S.L. DATUM: _____

THETA ANGLE: _____

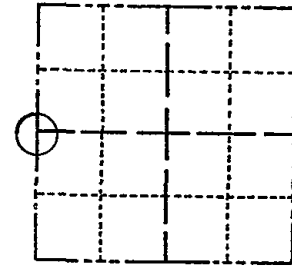
FIELD BOOK: 106 PAGE _____

CORNER NO. 120

SECTION 20

TOWN 16

RANGE 5



LOCATION
(Indicated by 'X')

SEAL:

BASIS FOR MONUMENT LOCATION

(Use reverse side if necessary)

Show info such as: History of corner, with reference to Vol. and pg, dates, surveyor; exact description of monument replaced; if location computed, by taped or EDM traverse; landowner remarks, etc.

Found "PK" nail and RR spike and set monument

May 4, 1972

Sam T. Mullen R.L.S. S-981

Corner O.K. - nothing available for ties
10/28/75 D.M.S.S.

COR. OK - RETIED 10/2/80 KV-SK

OK 11-4-85 S.S.

OK 2-8-90 KZ-SS

ALL OK 1-13-95 SS-BS

OK 3-4-05 JS-SS

MON OK - 1 NEW TIE 12-20-10

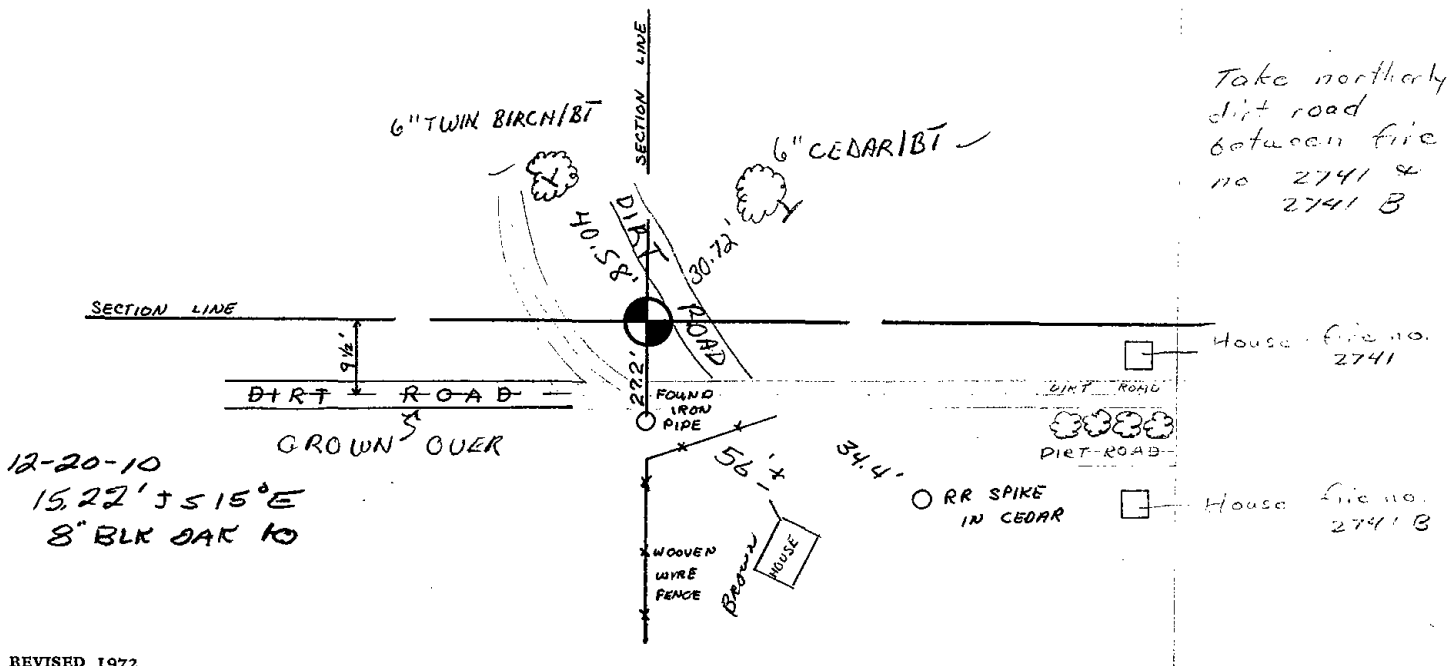
CERTIFIED CORRECT:

Registered Land Surveyor

DATE: _____

TIE SKETCH

(Show at least four ties)




Take northerly dirt road between fire no 2741 A & 2741 B

House file no. 2741


House file no. 2741 B

12-20-10
15.22' JS 15° E
8" BLK OAK 10






076



Government Land Corner Certificate

ADAMS County
 TYPE OF MONUMENT: HARRISON STO.
 STATE PLANE COORDINATES: N _____
 E _____
 ELEVATION — M.S.L. DATUM: _____
 THETA ANGLE: — (101) (116)
 FIELD BOOK: 54 PAGE 38
 DRAWN BY: SCOTT SORENSEN

CORNER NO. 76
 SECTION 21
 TOWN 16
 RANGE 5




LOCATION
(Indicated by 'X')

BASIS FOR MONUMENT LOCATION

Show info such as: History of corner, with reference to Vol. and pg., dates, surveyor; exact description of monument replaced; if location computed, by taped or EDM traverse; landowner remarks, etc. (Use reverse side if necessary)

Excavated with backhoe. Found definite stain from original post. Location verified by EDM traverse.

SEAL:



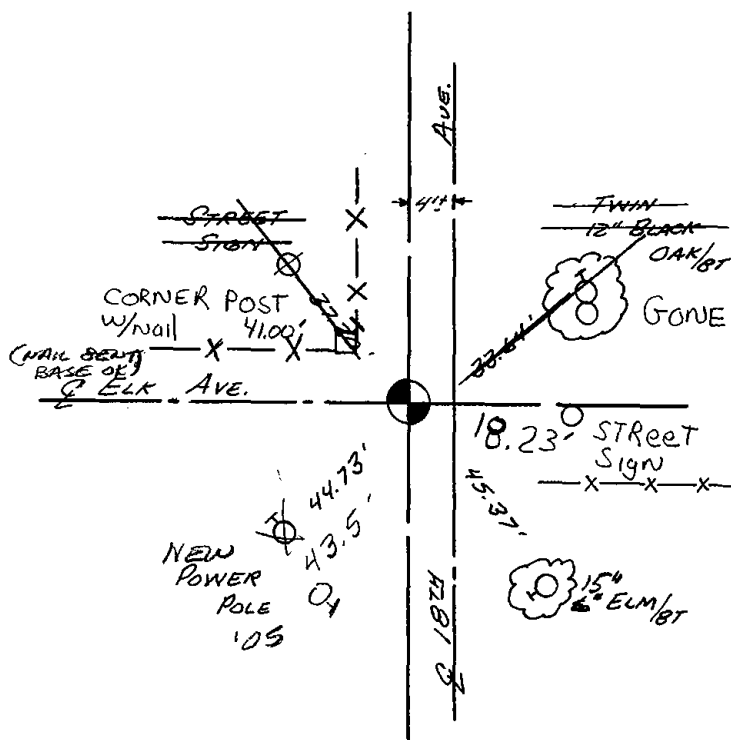
DATA SHOWN HERE ON
CERTIFIED CORRECT:

Anthony B. Kiedrowski
Registered Land Surveyor

DATE: 11/5/77


TIE SKETCH

Show at least four ties, also fence lines, roads, topo, size and type of witness trees' and if off road - best way to arrive at corner.




MAINTENANCE RECORD

Date	Init.	Remarks
10/2/80	KV-SK	COR. OK
4/15/85	OK	2 GONE 2 NEW
2-8-90	KZ-SS	OK
2-7-95	JG	OK
2-10-00	TW-SS	ALL OK
3-3-05	JS-SS	1 NEW TIE
7-7-10	SS	OK





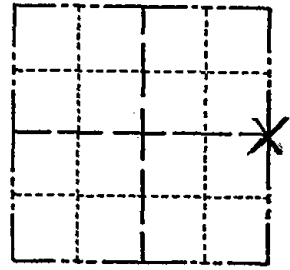
077



Government Land Corner Certificate

ADAMS County
 TYPE OF MONUMENT: HARRISON
 STATE PLANE COORDINATES: N _____
 E _____
 ELEVATION — M.S.L. DATUM: _____
 THETA ANGLE: _____
 FIELD BOOK: 54 PAGE 62
 DRAWN BY: R. NUBER

CORNER NO. 77
 SECTION 21
 TOWN 16
 RANGE 5



LOCATION (Indicated by 'X')

BASIS FOR MONUMENT LOCATION

Show info such as: History of corner, with reference to Vol. and pg., dates, surveyor; exact description of monument replaced; if location computed, by taped or EDM traverse; landowner remarks, etc. (Use reverse side if necessary)

Set corner equidistant and on line between adjacent section corners. Search of the area yielded no evidence of any previous monumentation.

SEAL:



DATA SHOWN HERE ON CERTIFIED CORRECT:

Gregory P. Rhinehart
Registered Land Surveyor

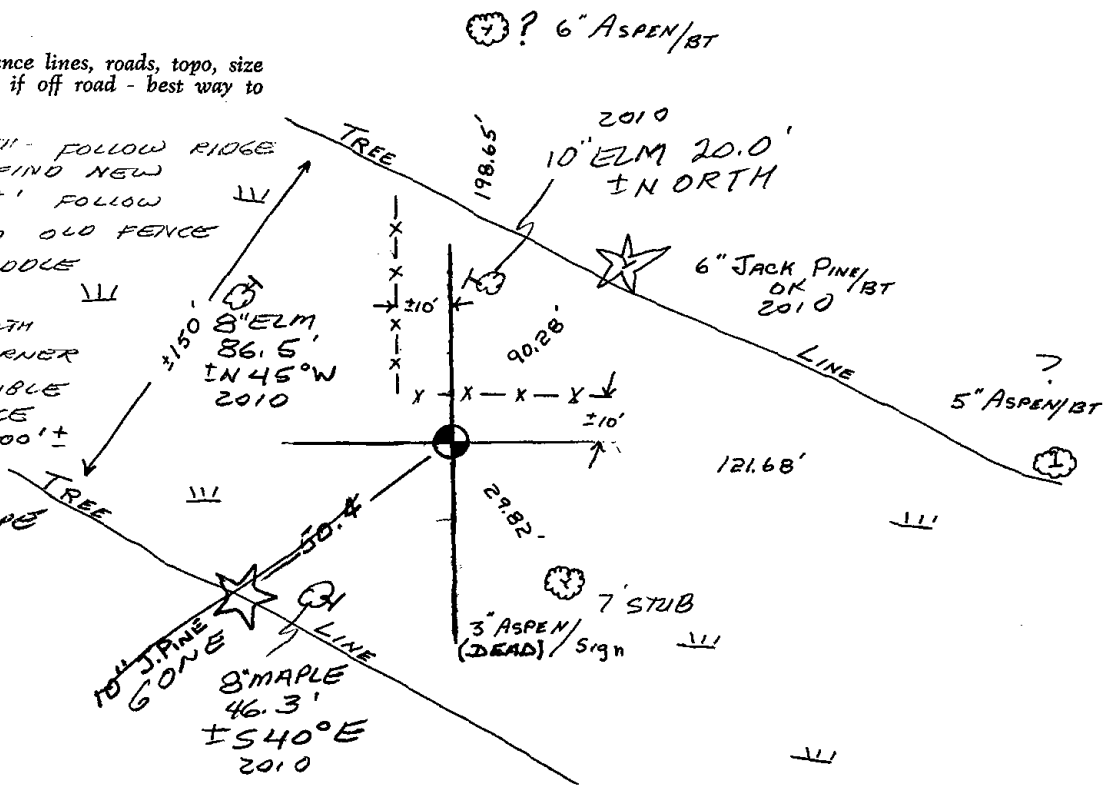
DATE: 9/9/79

TIE SKETCH

Show at least four ties, also fence lines, roads, topo, size and type of witness trees and if off road - best way to arrive at corner.


ENTER FROM NORTH - FOLLOW RIDGE
 EAST OF MARSH - FIND NEW
 FENCE AT 1320±' FOLLOW
 FENCE WEST, FIND OLD FENCE
 CORNER NEAR MIDDLE
 OF MARSHY AREA
 FOLLOW FENCE SOUTH
 TO ARRIVE AT CORNER
 BRUSHED LINE VISIBLE
 10± EAST OF FENCE
 FOR SOUTHERLY 1000±'
 11-5-85 S.S.

Fo 3/4" Alum. PIPE
 7' TALL @ MON





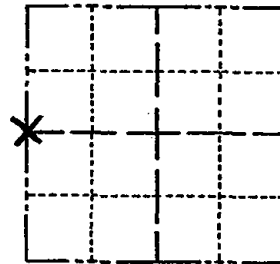
078



Government Land Corner Certificate

ADAMS County
 TYPE OF MONUMENT: HARRISON
 STATE PLANE COORDINATES: N 43 51' 17.2"
GPS NAV E 089 52' 39.9"
 ELEVATION — M.S.L. DATUM: 1
 THETA ANGLE: _____
 FIELD BOOK: 76 PAGE 49
 DRAWN BY: LANCE J. HABECK

CORNER NO. 78
 SECTION 23
 TOWN 16
 RANGE 5



LOCATION
(Indicated by 'X')


BASIS FOR MONUMENT LOCATION

Show info such as: History of corner, with reference to Vol. and pg., dates, surveyor; exact description of monument replaced; if location computed, by taped or EDM traverse; landowner remarks, etc. (Use reverse side if necessary)

This corner was set equidistant and on a straight line between section corners. No evidence of the the original corner or any resurvey corner was found.

ALL OK 1-9-90-SS
 ALL OK 1-11-06-JG
 " " 12-8-10 GR

SEAL:



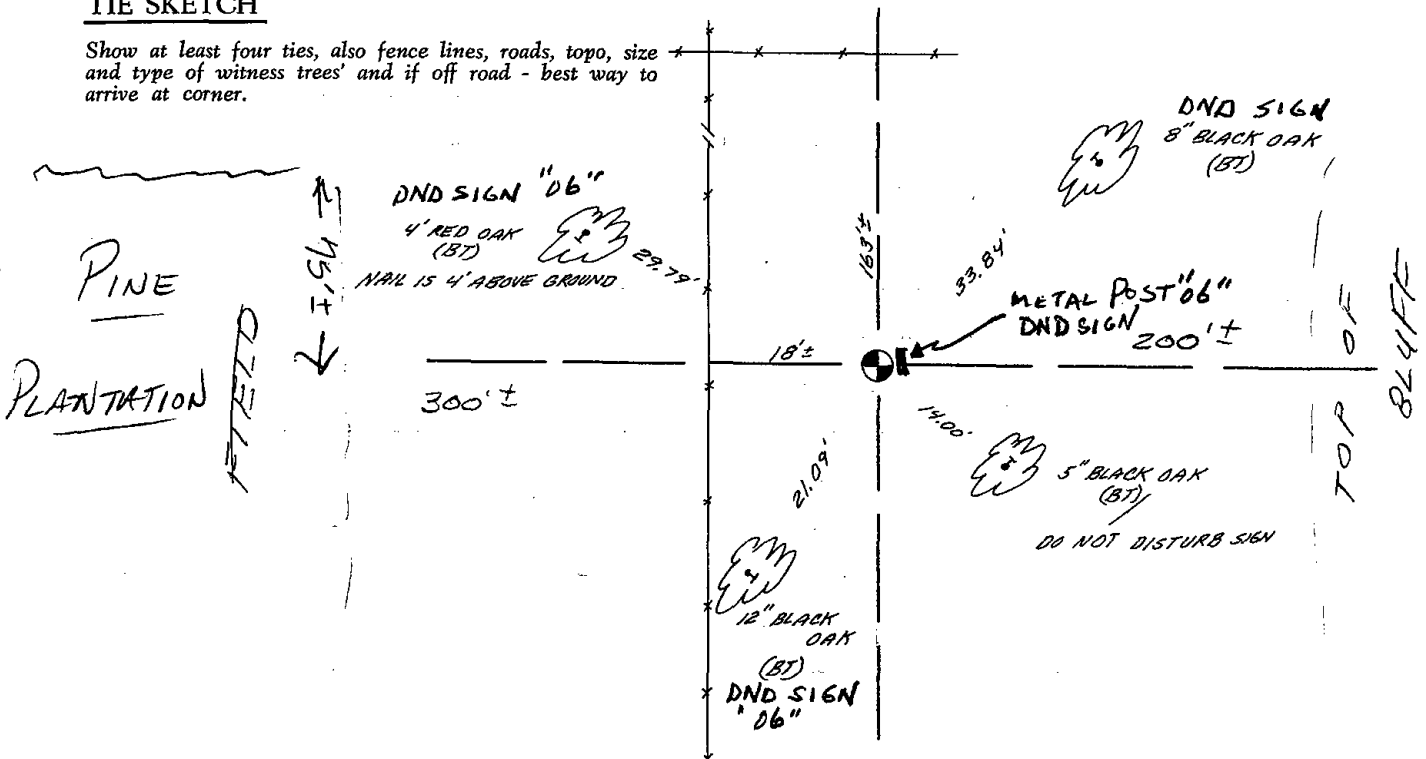
DATA SHOWN HERE ON
CERTIFIED CORRECT:

Lance J. Habeck
Registered Land Surveyor

DATE: 1/6/81


TIE SKETCH

Show at least four ties, also fence lines, roads, topo, size and type of witness trees and if off road - best way to arrive at corner.





079

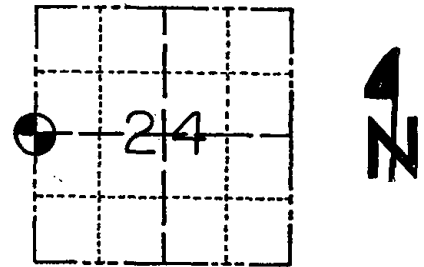


Government Land Corner Certificate

ADAMS County

CORNER NO. 79
 SECTION 24
 TOWN 16
 RANGE 5

TYPE OF MONUMENT: STANDARD HARRISON
 STATE PLANE COORDINATES: N 43°51'17.3"
 HAND HELD GPS E 089°51'27.8"
 ELEVATION — M.S.L. DATUM: _____
 THETA ANGLE: _____
 FIELD BOOK: 7701 PAGE 18
 DRAWN BY: D. DONNELLY



LOCATION
(Indicated by 'X')

BASIS FOR MONUMENT LOCATION

Show info such as: History of corner, with reference to Vol. and pg., dates, surveyor; exact description of monument replaced; if location computed, by taped or EDM traverse; landowner remarks, etc. (Use reverse side if necessary)

Researched County survey records. Found survey made by Z. Wise, Oct. 27, 1874, recorded in Vol. 2, Pg. 109. Found no evidence of bearing trees or monumentation in search area. Set $W\frac{1}{4}$ cor. by single proportionate measure south from N.W. cor. and west from $C\frac{1}{4}$ cor. Corner location computed from taped traverse. Proportion derived from measurement on north line of the $NW\frac{1}{4}$ of section 24 and above survey notes.

SEAL:



DATA SHOWN HERE ON
CERTIFIED CORRECT:

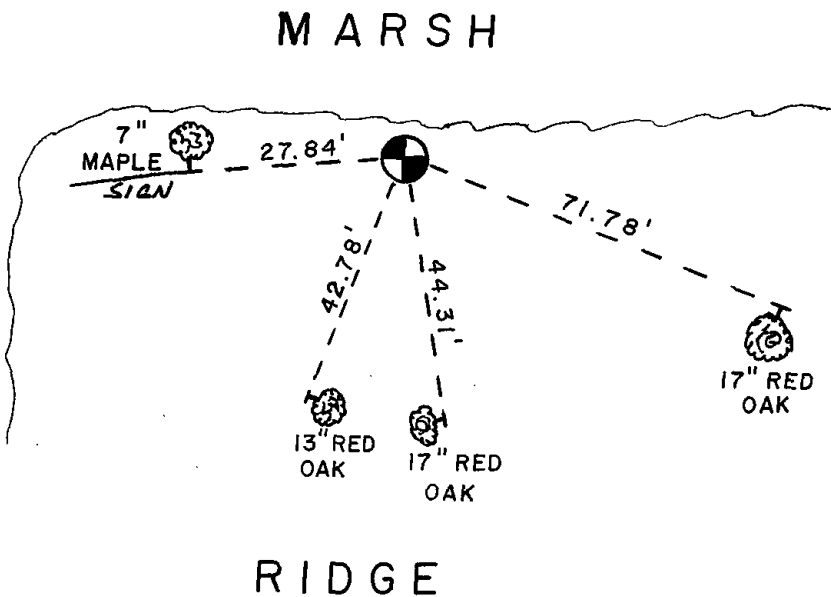
Allen D. Rohde
Registered Land Surveyor

DATE: 12-12-77

TIE SKETCH


Show at least four ties, also fence lines, roads, topo, size and type of witness trees' and if off road - best way to arrive at corner.

NOTE: MEASURED TO P.K. & SHINER
IN BEARING TREES WITH
BLAZES



MAINTENANCE RECORD

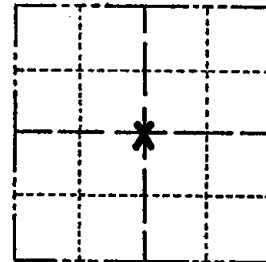
Date	Init.	Remarks
10/13/80	KV-SK	COR. OK
2-14-85	GR-SS	COR. OK
1-9-90	GR-KZ	OK
12/20/03	JG	OK
12-09-10	GR	OK



Government Land Corner Certificate

ADAMS County
 TYPE OF MONUMENT: 2" IRON PIPE
 STATE PLANE COORDINATES: N _____
 E _____
 ELEVATION — M.S.L. DATUM: _____
 THETA ANGLE: _____
 FIELD BOOK: 7701 PAGE 18
 DRAWN BY: D. DONNELLY

CORNER NO. _____
 SECTION 24
 TOWN 16
 RANGE 5



LOCATION
(Indicated by 'X')

BASIS FOR MONUMENT LOCATION

Show info such as: History of corner, with reference to Vol. and pg., dates, surveyor; exact description of monument replaced; if location computed, by taped or EDM traverse; landowner remarks, etc. (Use reverse side if necessary)

Researched County survey records. Found survey made by Z. Wise, Oct. 27, 1874, recorded in Vol. 2, Pg. 109. Set $C\frac{1}{2}$ cor. by single proportionate measure half the distance and on line between $N\frac{1}{2}$ cor. and $S\frac{1}{2}$ cor. which correlates with above survey notes and best fits occupation in area. Found no evidence of bearing trees or monumentation at corner. Corner computed by E.D.M. traverse.

SEAL:



Note:

Proportion derived from measurement on north line of the $NW\frac{1}{4}$ of section 24 and above survey notes.

DATA SHOWN HERE ON CERTIFIED CORRECT:

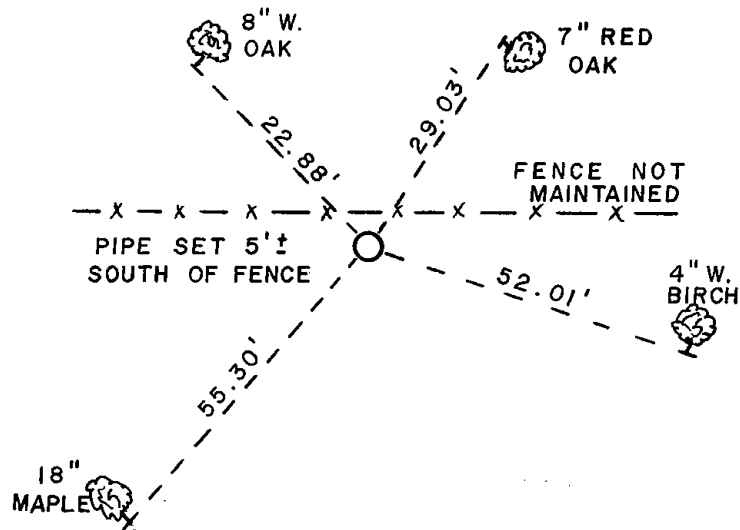
Allen D. Rohde
 Registered Land Surveyor

DATE: 12-12-77

TIE SKETCH

Show at least four ties, also fence lines, roads, topo, size and type of witness trees and if off road - best way to arrive at corner.

NOTE: MEASURED TO P.K. NAIL & SHINER IN BEARING TREES WITH BLAZES




MAINTENANCE RECORD

Date	Init.	Remarks





084



Government Land Corner Certificate

ADAMS County

TYPE OF MONUMENT: HARRISON

STATE PLANE COORDINATES: N _____
E _____

ELEVATION — M.S.L. DATUM: _____

THETA ANGLE: _____

FIELD BOOK: 76 PAGE 34

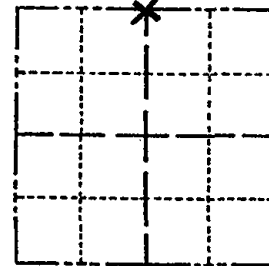
DRAWN BY: LANCE J. HABECK

CORNER NO. 84

SECTION 29

TOWN 16

RANGE 5



LOCATION
(Indicated by 'X')


BASIS FOR MONUMENT LOCATION

Show info such as: History of corner, with reference to Vol. and pg., dates, surveyor; exact description of monument replaced; if location computed, by taped or EDM traverse; landowner remarks, etc. (Use reverse side if necessary)

This corner was set on a straight line between the the NE corner and a 2" iron pipe found and accepted as being on the section line. The quarter corner was set at the original distance (2640.00') from the southeast corner of the section because it accurately fits a distance of 1 chain to the left bank of the Wisconsin River as indicated by the original notes.

ALL OK 4/15/85 D.K.
ALL OK 2-8-90 KZ-SS
" " 1-13-94 BS-SS
ALL OK, 10-31-05 - JG
TOP 1/2 BROKEN OFF - REMAINDER IN PLACE
STEEL POST ADJ. TO EAST - 2 NEW TIES 11-09-10 SS

SEAL:



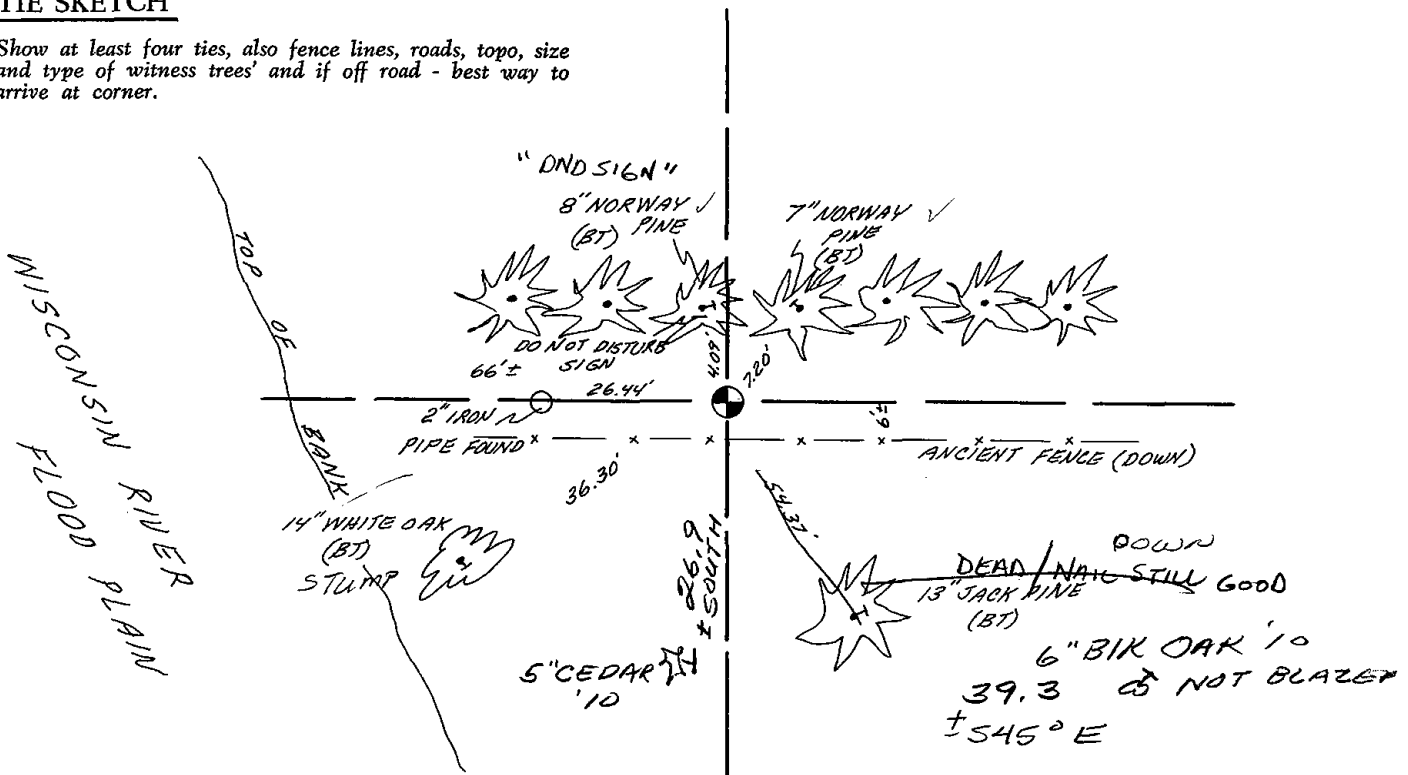
DATA SHOWN HERE ON
CERTIFIED CORRECT:

Lance J. Habeck
Registered Land Surveyor

DATE: 1/6/81


TIE SKETCH

Show at least four ties, also fence lines, roads, topo, size and type of witness trees and if off road - best way to arrive at corner.





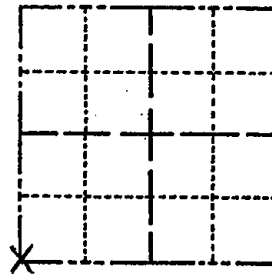
085



Government Land Corner Certificate

ADAMS County
 TYPE OF MONUMENT: STANDARD HARRISON
 STATE PLANE COORDINATES: N _____
 E _____
 ELEVATION — M.S.L. DATUM: _____
 THETA ANGLE: _____
 FIELD BOOK: 77 PAGE 6
 DRAWN BY: PAUL KIEDROWSKI

CORNER NO. 85
 SECTION 21
 TOWN 16N
 RANGE 5E



LOCATION
(Indicated by 'X')

BASIS FOR MONUMENT LOCATION

Show info such as: History of corner, with reference to Vol. and pg., dates, surveyor; exact description of monument replaced; if location computed, by taped or EDM traverse; landowner remarks, etc. (Use reverse side if necessary)

Excavated with backhoe. Found Nothing. \bar{x} h
 Stones were found at the NE, $W\frac{1}{4}$, SE, and $S\frac{1}{4}$
 corners of section 21. Straight lines were run
 through these points to intersect at this corner.
 No record of any resurveys.
 (Post, not stone at $W\frac{1}{4}$ corner)

ALL OK 4/15/85 D.K.

OVER:

SEAL:



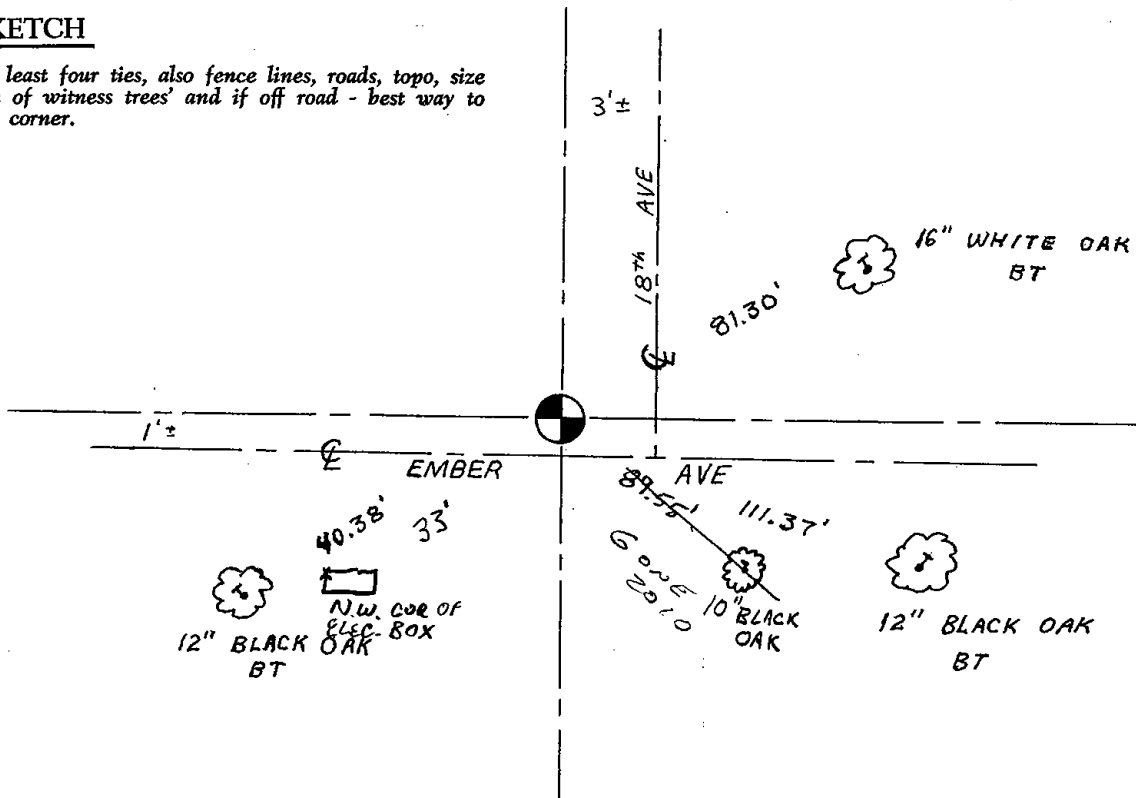
DATA SHOWN HERE ON
 CERTIFIED CORRECT:

6/13/79 AB Kiedrowski
 Registered Land Surveyor

DATE: _____


TIE SKETCH

Show at least four ties, also fence lines, roads, topo, size and type of witness trees and if off road - best way to arrive at corner.





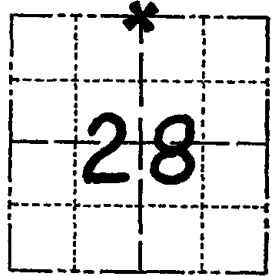
086



Government Land Corner Certificate

ADAMS County
 TYPE OF MONUMENT: HARRISON STD.
 STATE PLANE COORDINATES: N _____
 E _____
 ELEVATION — M.S.L. DATUM: _____
 THETA ANGLE: _____ (101) _____ (116)
 FIELD BOOK: 54 PAGE 37
 DRAWN BY: SCOTT SORENSEN

CORNER NO. 86
 SECTION 28
 TOWN 16
 RANGE 5



LOCATION
(Indicated by 'X')

BASIS FOR MONUMENT LOCATION

Show info such as: History of corner, with reference to Vol. and pg., dates, surveyor; exact description of monument replaced; if location computed, by taped or EDM traverse; landowner remarks, etc. (Use reverse side if necessary)

ABK excavated with backhoe opposite fence to north and found 10" X 2" X 10" high red sandstone. lowered same and set harrison monument.

SEAL:



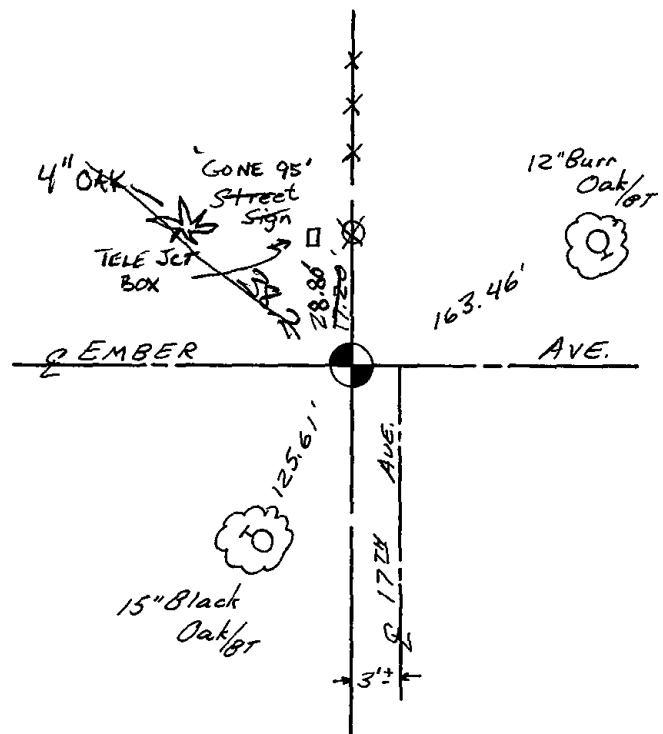
DATA SHOWN HERE ON
CERTIFIED CORRECT:

Anthony B. Kiedrowski
Registered Land Surveyor

DATE: 12/5/77


TIE SKETCH

Show at least four ties, also fence lines, roads, topo, size and type of witness trees' and if off road - best way to arrive at corner.




MAINTENANCE RECORD

Date	Init.	Remarks
10/3/80	KV-SK	MON. BEEPS, TIES OK
4/15/85	D.K.	ALL OK
2-8-90	KZ-SS	ALL OK
2-7-95	JG	1-GONE, 1-NEW
2-10-00	T.W.SS	ALL OK
3-3-05	SS-JS	ALL OK, 1-NEW
7-7-10	SS	3 TIES REMAIN





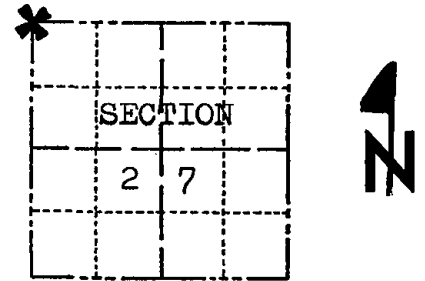
087



Government Land Corner Certificate

Adams County
 TYPE OF MONUMENT: HARRISON STO.
 STATE PLANE COORDINATES: N _____
 E _____
 ELEVATION — M.S.L. DATUM: _____
 THETA ANGLE: _____
 FIELD BOOK: 57 PAGE 45
 DRAWN BY: SCOTT SORENSEN

CORNER NO. 87
 SECTION 27
 TOWN 16
 RANGE 5



LOCATION
(Indicated by 'X')

BASIS FOR MONUMENT LOCATION

Show info such as: History of corner, with reference to Vol. and pg., dates, surveyor; exact description of monument replaced; if location computed, by taped or EDM traverse; landowner remarks, etc. (Use reverse side if necessary)
 Ran EDM/T2 traverse around Section 27 and parts of adjoining sections to determine search area for investigation.

Excavation with backhoe yielded 3"x5"x10" white sandstone in upright position.

Remonumented location of stone with Harrison monument on November 14, 1977.

Lowered Stone

SEAL:



DATA SHOWN HERE ON
CERTIFIED CORRECT:

Dale C. Hagen
Registered Land Surveyor

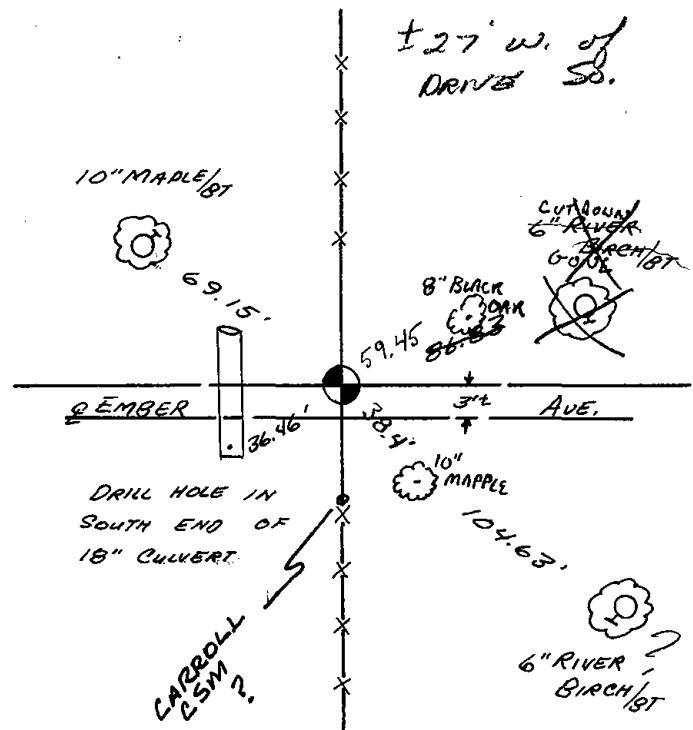
DATE: December 6, 1977

TIE SKETCH

Show at least four ties, also fence lines, roads, topo, size and type of witness trees and if off road - best way to arrive at corner.

NOTE


Ties in trees to nail in disc.




MAINTENANCE RECORD


Date	Init.	Remarks
10/3/80	KV-SK	TOP BROKEN OFF (MONY TIES OK)
4/15/85	D.K.	TOP BROKEN TIES OK
2-8-90	K2-SS	TOP BROKEN TIES OK (SEE SURVEY SOUTH)
2-7-95	JG	OK
2-10-00	TH-SS	2 NEW - 1 GONE
3-3-05	SS-SS	ALL OK
7-7-10	DR SS	

REVISED 1977





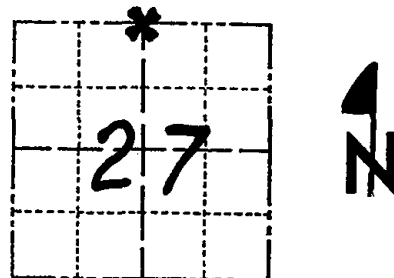
088



Government Land Corner Certificate

ADAMS County
 TYPE OF MONUMENT: HARRISON STD.
 STATE PLANE COORDINATES: N _____
 E _____
 ELEVATION — M.S.L. DATUM: _____
 THETA ANGLE: _____
 FIELD BOOK: 54 (201) PAGE 37
 DRAWN BY: SCOTT SORENSEN

CORNER NO. 88
 SECTION 27
 TOWN 16
 RANGE 5



LOCATION
(Indicated by 'X')

BASIS FOR MONUMENT LOCATION

Show info such as: History of corner, with reference to Vol. and pg., dates, surveyor; exact description of monument replaced; if location computed, by taped or EDM traverse; landowner remarks, etc. (Use reverse side if necessary)

ABK excavated with backhoe and found 1/2" chisel driven into subsoil 6". Adjoining landowner Troemner has lived here since 1938 and never saw any marker.

No resurveys of record. Replaced chisel with Harrison monument. Location verified by EDM traverse.

SEAL:



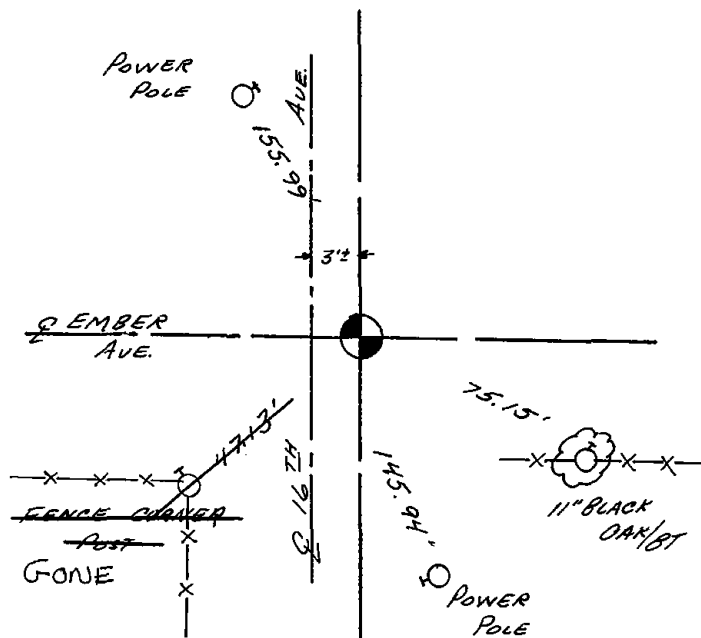
DATA SHOWN HERE ON
CERTIFIED CORRECT:

Anthony B. Kiedrowski
Registered Land Surveyor

DATE: 11/5/77


TIE SKETCH

Show at least four ties, also fence lines, roads, topo, size and type of witness trees' and if off road - best way to arrive at corner.




MAINTENANCE RECORD

Date	Init.	Remarks
10/3/80	KU-SK	COR. OK
4/15/85	RK.	1 GONE NO NEW
2-8-90	KZ-SS	OK
2-7-95	JG	OK
2-10-00	TW.SS.	OK
3-3-05	JS.SS	"
7-7-10	SS	OK





089

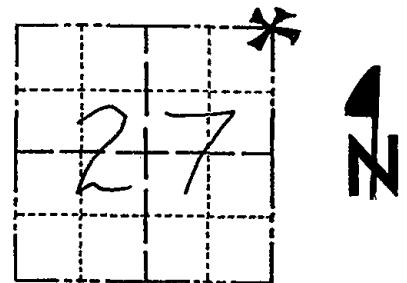


Government Land Corner Certificate

ADAMS County

CORNER NO. 89
 SECTION 27
 TOWN 16 N
 RANGE 5 E

TYPE OF MONUMENT: HARRISON
 STATE PLANE COORDINATES: N _____
 E _____
 ELEVATION — M.S.L. DATUM: _____
 THETA ANGLE: _____
 FIELD BOOK: 58 PAGE _____
 DRAWN BY: D.C.H.



LOCATION
(Indicated by 'X')

BASIS FOR MONUMENT LOCATION

Show info such as: History of corner, with reference to Vol. and pg., dates, surveyor; exact description of monument replaced; if location computed, by taped or EDM traverse; landowner remarks, etc. (Use reverse side if necessary)

Ran EDM/T2 traverse around Section 27 and parts of adjoining sections to determine search area for investigation.

An investigation yielded no evidence of the corner or any witness trees. Could find no evidence of any remonumentation of this corner.

Relocated corner by doubling over distance between NW and N $\frac{1}{4}$ corners of Section 27 and setting corner on the extension of the straight portion of the fence which runs Easterly from the North Quarter corner. Distance to East Quarter corner fits original dimensions very well (2640.46).

SEAL:



DATA SHOWN HERE ON
CERTIFIED CORRECT:

Dale C. Hagen
Registered Land Surveyor

DATE: 12-6-77

TIE SKETCH

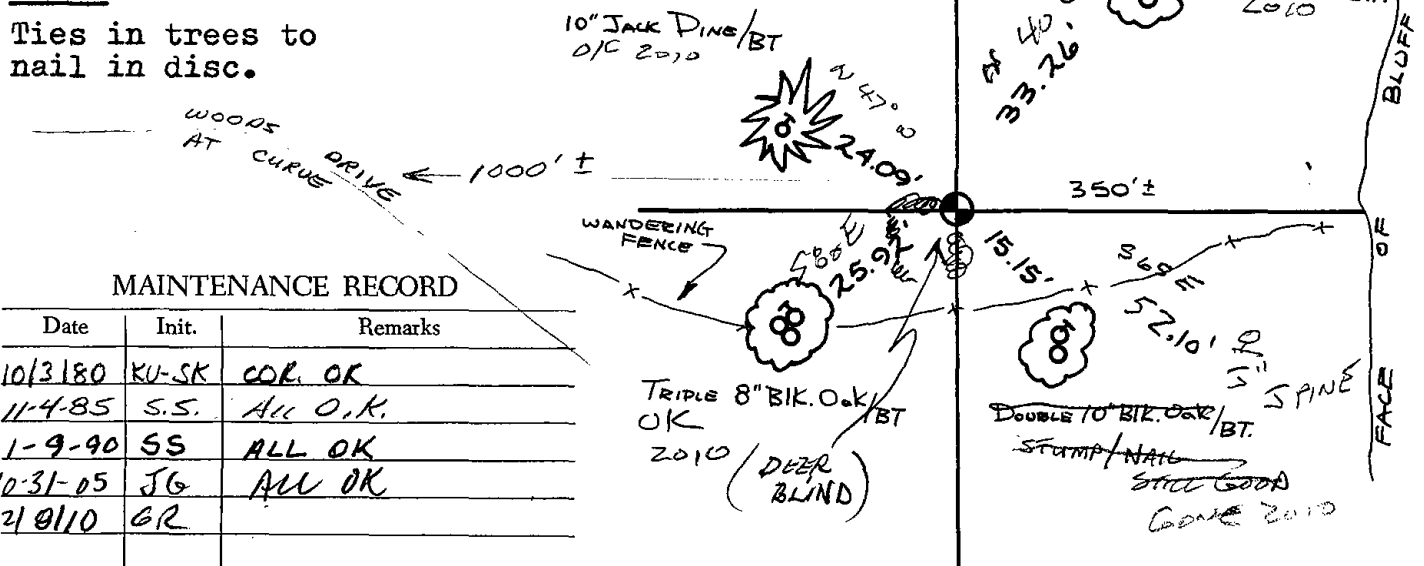
Show at least four ties, also fence lines, roads, topo, size and type of witness trees' and if off road - best way to arrive at corner.

NOTE:

Ties in trees to nail in disc.


(3) NATURE CONSERVATION
SIGNS ON 10" BLK OAK
4'± NORTH OF CORNER


SURVEY MARKER SIGN
ON 4" BLACK OAK "GONE"
IMMEDIATELY WEST
OF HARRISON




MAINTENANCE RECORD

Date	Init.	Remarks
10/3/80	KU-SK	COR. OK
11-4-85	S.S.	ALL O.K.
1-9-90	SS	ALL OK
12-31-05	JG	ALL OK
12/0/10	GR	





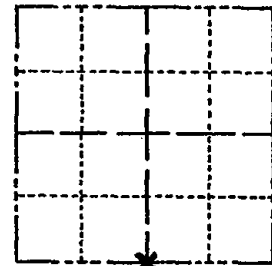
090



Government Land Corner Certificate

ADAMS County
 TYPE OF MONUMENT: 2" x 6' IRON PIPE/ALUM. CAP
 STATE PLANE COORDINATES: N 43° 50' 50.8"
 HANO HELD GPS E 089° 52' 03.8"
 ELEVATION — M.S.L. DATUM: _____
 THETA ANGLE: _____
 FIELD BOOK: 76 PAGE 48
 DRAWN BY: LANCE J. HABECK

CORNER NO. 90
 SECTION 23
 TOWN 16
 RANGE 5




LOCATION
(Indicated by 'X')

BASIS FOR MONUMENT LOCATION

Show info such as: History of corner, with reference to Vol. and pg., dates, surveyor; exact description of monument replaced; if location computed, by taped or EDM traverse; landowner remarks, etc. (Use reverse side if necessary)

SEAL:



This corner was set equidistant and on a straight line between section corners. No evidence of the original corner or any resurvey corner was found.

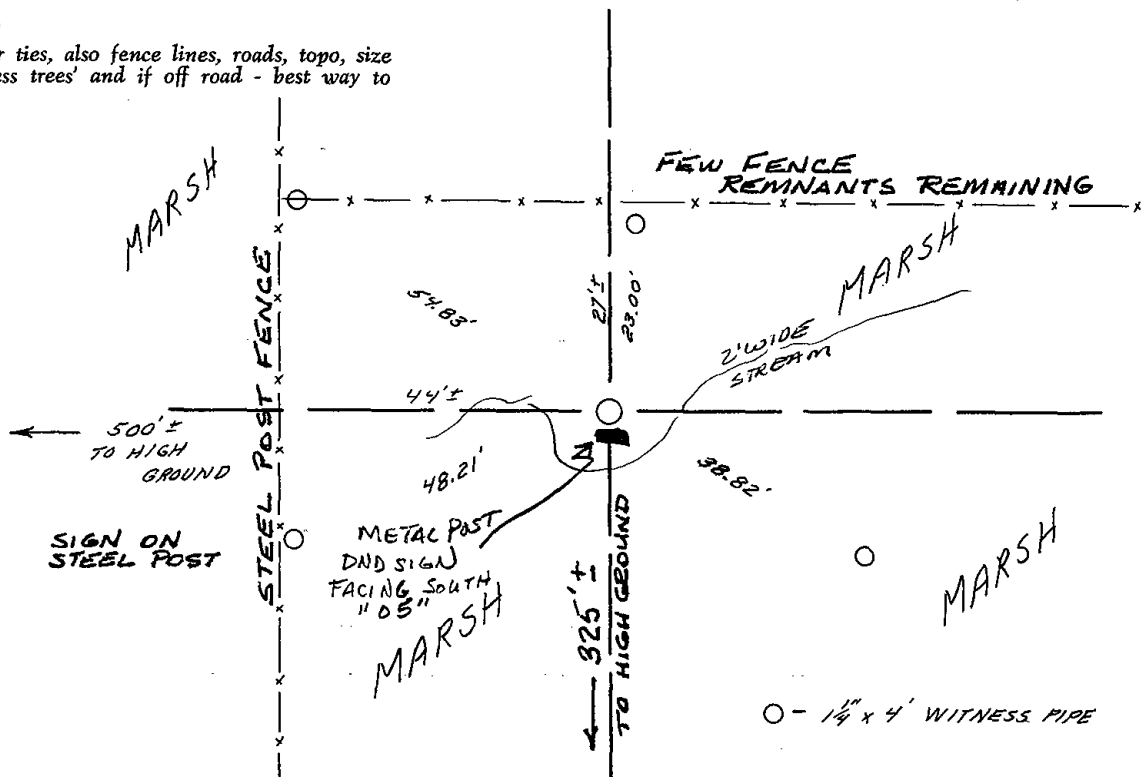
DATA SHOWN HERE ON
CERTIFIED CORRECT:

Lance J. Habeck
Registered Land Surveyor

DATE: 1/6/81


TIE SKETCH

Show at least four ties, also fence lines, roads, topo, size and type of witness trees' and if off road - best way to arrive at corner.





091



Government Land Corner Certificate

ADAMS County

TYPE OF MONUMENT: STANDARD HARRISON

STATE PLANE COORDINATES: N 43°50'50.7"
 HAND HELD GPS E 89°51'28.0"

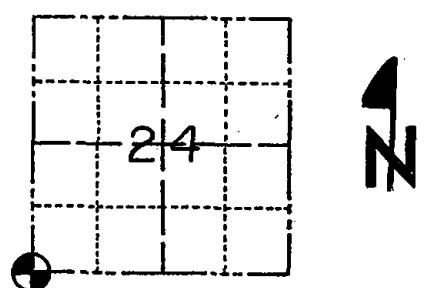
ELEVATION — M.S.L. DATUM: _____

THETA ANGLE: _____

FIELD BOOK: 7701 PAGE 17

DRAWN BY: D. DONNELLY

CORNER NO. 91
 SECTION 24
 TOWN 16
 RANGE 5



LOCATION
(Indicated by 'X')

SEAL:



BASIS FOR MONUMENT LOCATION

Show info such as: History of corner, with reference to Vol. and pg., dates, surveyor; exact description of monument replaced; if location computed, by taped or EDM traverse; landowner remarks, etc. (Use reverse side if necessary)

Researched County survey notes. Found survey made by Z. Wise, Oct. 27, 1874, recorded in Vol. 2, Pg. 109. Found no evidence of bearing trees or monumentation in search area. Set S.W. cor. by single proportionate measure south from W $\frac{1}{4}$ cor. and west from S $\frac{1}{4}$ cor. Corner location computed from taped traverse.

Note:

Proportion derived from measurement on north line of the NW $\frac{1}{4}$ of section 24 and above survey notes.

DATA SHOWN HERE ON CERTIFIED CORRECT:

Allen D. Rohde
 Registered Land Surveyor

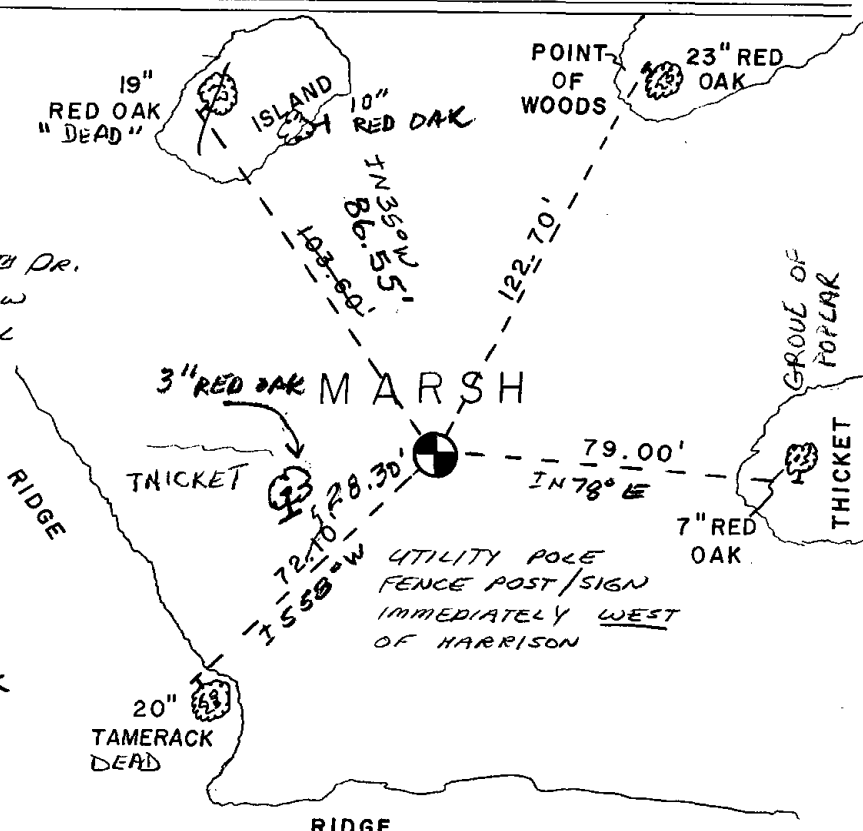
DATE: 12-12-77

THE SKETCH

Show at least four ties, also fence lines, roads, topo, size and type of witness trees' and if off road - best way to arrive at corner.


NOTE: MEASURED TO P.K. NAIL & SHINER IN BEARING TREES WITH BLAZES

ENTER WALKING TRAIL OFF 14TH DR. 600'± SOUTH OF N $\frac{1}{4}$ COR. FOLLOW MAIN TRAIL 15 MINUTES - TRAIL WILL FADE OUT AND CORNER WILL BE STRAIGHT AHEAD




MAINTENANCE RECORD

Date	Init.	Remarks
10/13/80	KU-SK	COR OK
11-5-85	S.S.	ALL O.K.
1-9-90	SS	ALL OK
12-21-05	JG	2-GONE, 2-NEW, MON OK
12-09-05	GR	OK





092



Government Land Corner Certificate

ADAMS County

TYPE OF MONUMENT: STANDARD HARRISON

STATE PLANE COORDINATES: N _____
E _____

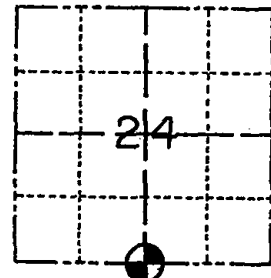
ELEVATION — M.S.L. DATUM: _____

THETA ANGLE: _____

FIELD BOOK: 7701 PAGE 17

DRAWN BY: D. DONNELLY

CORNER NO. 92
SECTION 24
TOWN 16
RANGE 5



LOCATION
(Indicated by 'X')

BASIS FOR MONUMENT LOCATION

Show info such as: History of corner, with reference to Vol. and pg., dates, surveyor; exact description of monument replaced; if location computed, by taped or EDM traverse; landowner remarks, etc. (Use reverse side if necessary)

Researched County survey notes. Found survey made by Z. Wise, Oct. 27, 1874, recorded in Vol. 2, Pg. 109. Set corner by single proportionate measure from N $\frac{1}{4}$ cor. Used occupation line to north for direction east-west. This correlated closely with existing occupation at the S.W. Cor. of SE $\frac{1}{4}$ -SW $\frac{1}{4}$ and the centerline of 14th Ct. at the S.E. Cor. SW $\frac{1}{4}$ -SE $\frac{1}{4}$. Excavated, but found no evidence of bearing trees or monumentation in area. E.D.M. traverse.

SEAL:



Note:

Proportion derived from measurement on north line of the NW $\frac{1}{4}$ of section 24 and above survey notes.

DATA SHOWN HERE ON
CERTIFIED CORRECT:

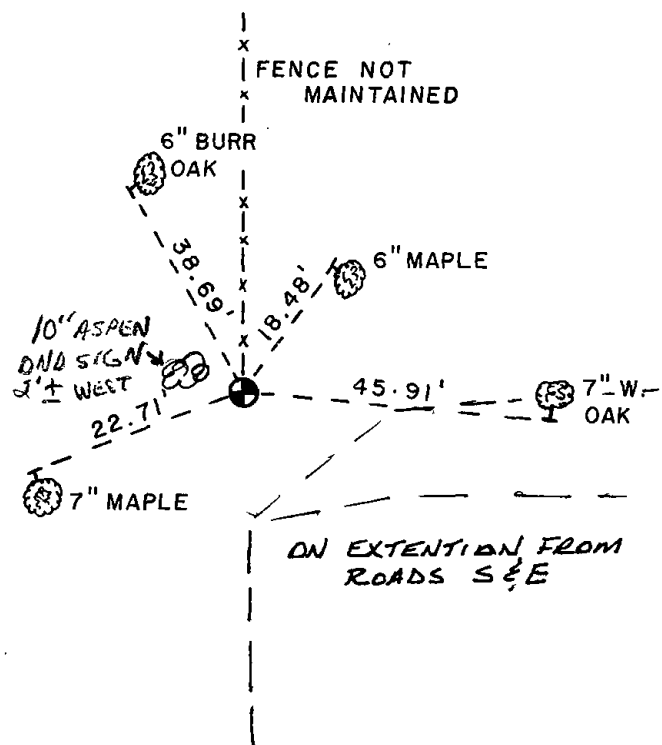
Allen D. Rohde
Registered Land Surveyor

DATE: 12-12-77

TIE SKETCH


Show at least four ties, also fence lines, roads, topo, size and type of witness trees and if off road - best way to arrive at corner.


NOTE: MEASURED TO P.K. NAIL & SHINER IN BEARING TREES WITH BLAZES




MAINTENANCE RECORD

Date	Init.	Remarks
10/13/80	KV-SK	COC. OK
2-14-85	GR-SS	OK
2-15-90	KZ-GR	OK
2-7-95	JG	OK
5-17-00	JG	OK
2-28-05	JG	OK
12-09-10	GR	OK





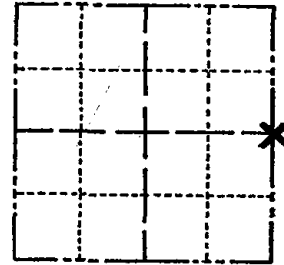
096



Government Land Corner Certificate

ADAMS County
 TYPE OF MONUMENT: HARRISON
 STATE PLANE COORDINATES: N _____
 E _____
 ELEVATION — M.S.L. DATUM: _____
 THETA ANGLE: _____
 FIELD BOOK: 76 PAGE 35
 DRAWN BY: LANCE J. HABECK

CORNER NO. 96
 SECTION 29
 TOWN 16
 RANGE 5



LOCATION
(Indicated by 'X')


BASIS FOR MONUMENT LOCATION

Show info such as: History of corner, with reference to Vol. and pg., dates, surveyor; exact description of monument replaced; if location computed, by taped or EDM traverse; landowner remarks, etc. (Use reverse side if necessary)

A 2" iron pipe was found at this location and determined to be the quarter corner by evaluating several surveys done by Perry-Carrington Eng. The pipe replaced with a Harrison monument.

ALL OK 4/15/85 D.K.
 ALL OK 3-23-90 KZ-SS
 ALL OK 1-13-95 SS-BB
 1 NEW TIE 12-07-00 STS
 ALL OK, 10-31-05-JG

SEAL:



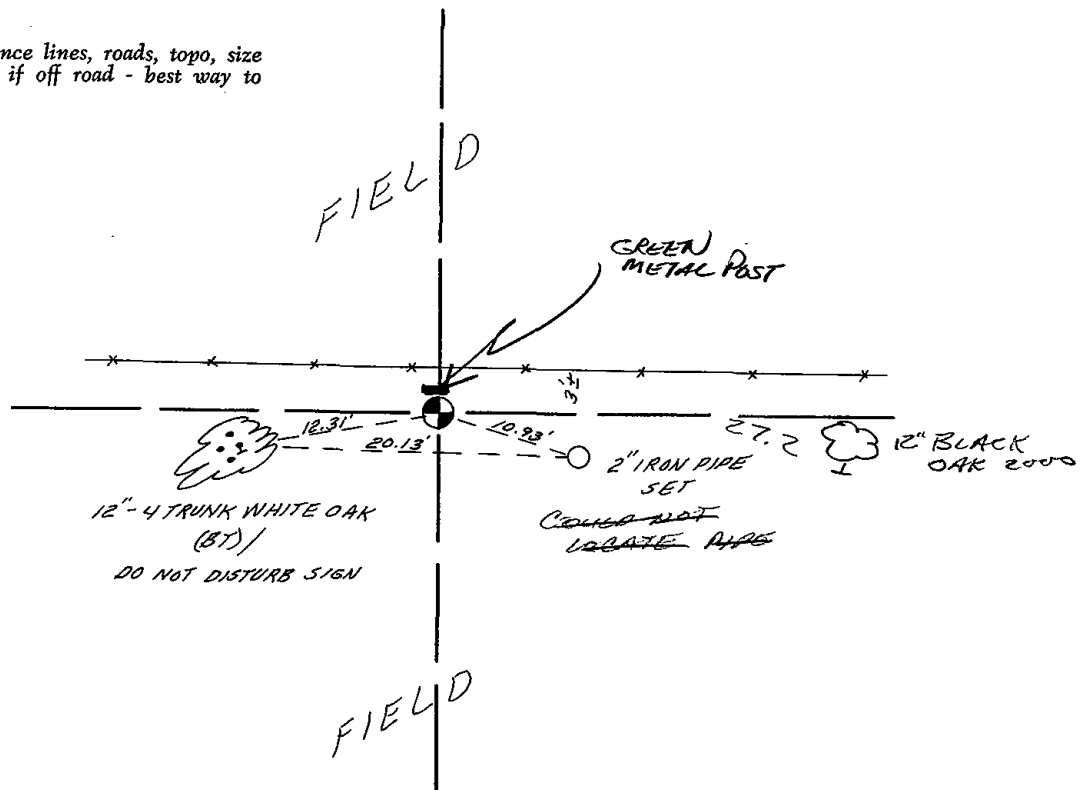
DATA SHOWN HERE ON
CERTIFIED CORRECT:

Lance J. Habeck
Registered Land Surveyor

DATE: 1/6/81


TIE SKETCH

Show at least four ties, also fence lines, roads, topo, size and type of witness trees' and if off road - best way to arrive at corner.





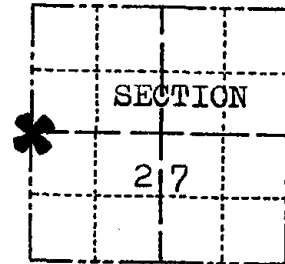
097



Government Land Corner Certificate

ADAMS County
 TYPE OF MONUMENT: HARRISON STD.
 STATE PLANE COORDINATES: N _____
 E _____
 ELEVATION — M.S.L. DATUM: _____
 THETA ANGLE: _____
 FIELD BOOK: 57 PAGE 44
 DRAWN BY: SCOTT SORENSEN

CORNER NO. 97
 SECTION 27
 TOWN 16
 RANGE 5



LOCATION
(Indicated by 'X')

BASIS FOR MONUMENT LOCATION

Show info such as: History of corner, with reference to Vol. and pg., dates, surveyor; exact description of monument replaced; if location computed, by taped or EDM traverse; landowner remarks, etc. (Use reverse side if necessary)

Ran EDM/T2 traverse around Section 27 and parts of adjoining sections to determine search area for investigation.

Could find no evidence of the original corner or any subsequent remonumentation. Could find no evidence of bearings trees called for in original survey notes.

Intersection of fence lines is within search area and is best evidence of the location of the corner.

Set Harrison Monument on 11-14-1977.

SEAL:



DATA SHOWN HERE ON CERTIFIED CORRECT:

Dale C. Hagen
 Registered Land Surveyor

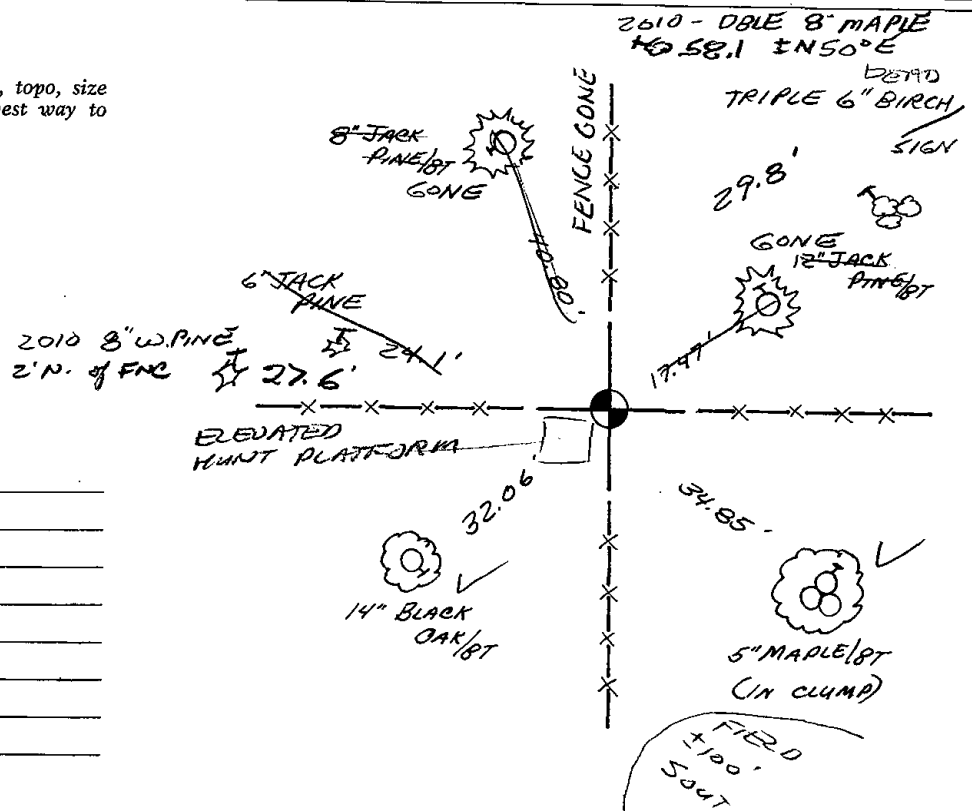
DATE: December 6, 1977

TIE SKETCH

Show at least four ties, also fence lines, roads, topo, size and type of witness trees and if off road - best way to arrive at corner.


NOTE

Ties in trees to nail in disc.




MAINTENANCE RECORD

Date	Init.	Remarks
10/13/80	KV-SK	COR. OK
11-4-85	SS	2 NEW TIES
3-23-90	KZ-SS	OK
12-01-00	SJS	"
3-3-05	SS	"
12-10-10	SS	2 NEW TIES





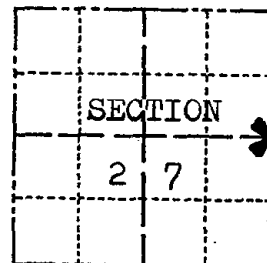
098



Government Land Corner Certificate

ADAMS County
 TYPE OF MONUMENT: HARRISON STD.
 STATE PLANE COORDINATES: N _____
 E _____
 ELEVATION — M.S.L. DATUM: _____
 THETA ANGLE: _____
 FIELD BOOK: 57 PAGE 43
 DRAWN BY: SCOTT SORENSEN

CORNER NO. 98
 SECTION 27
 TOWN 16
 RANGE 5



LOCATION
(Indicated by 'X')

BASIS FOR MONUMENT LOCATION

Show info such as: History of corner, with reference to Vol. and pg., dates, surveyor; exact description of monument replaced; if location computed, by taped or EDM traverse; landowner remarks, etc. (Use reverse side if necessary)

Ran EDM/T2 traverse around Section 27 and parts of adjoining sections to determine search area for investigation.

Could find no evidence of the original corner, subsequent remonumentation or bearing trees.

Relocated corner at intersection of fence lines, as this is the best evidence of the location of the corner within the search area.

Set Harrison Monument on 11-14-77.

SEAL:



DATA SHOWN HERE ON
CERTIFIED CORRECT:

Dale C. Hagen
Registered Land Surveyor

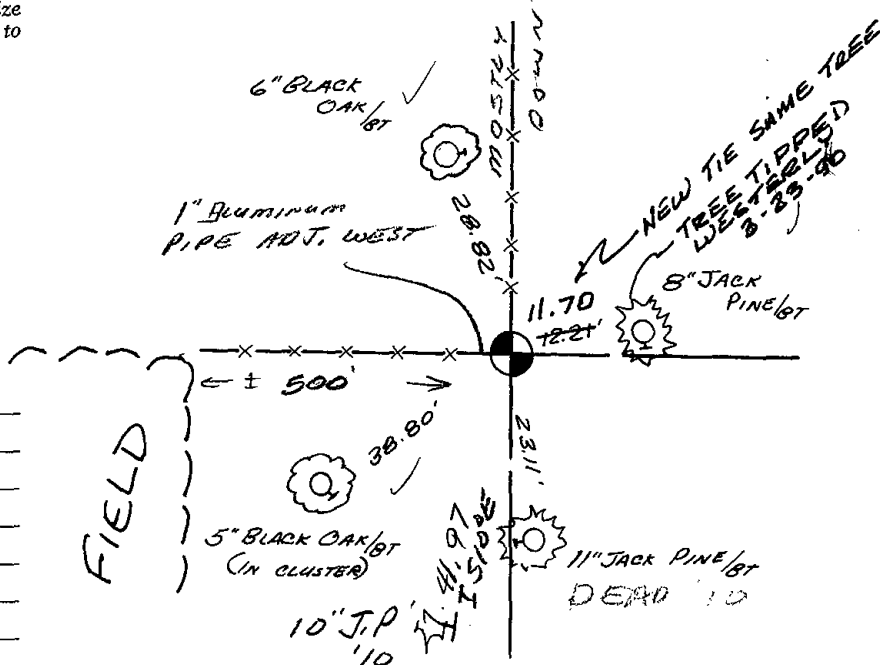
DATE: 12-6-1977

TIE SKETCH

Show at least four ties, also fence lines, roads, topo, size and type of witness trees' and if off road - best way to arrive at corner.


NOTE


Ties in trees to nail in disc.




MAINTENANCE RECORD

Date	Init.	Remarks
10/13/80	KV-SK	COR OK
3-23-90	KZ-SS	ALL OK
OCT. '00	SJS	OK
3-3-05	JS-SS	OK
11-9-10	SS	1 NEW TIE





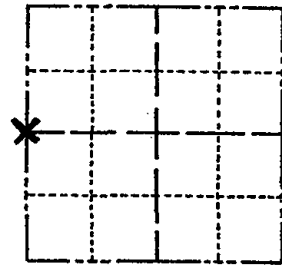
099



Government Land Corner Certificate

ADAMS County
 TYPE OF MONUMENT: STONE WITH CROSS CUT
 STATE PLANE COORDINATES: N _____
 E _____
 ELEVATION — M.S.L. DATUM: _____
 THETA ANGLE: _____
 FIELD BOOK: 92 PAGE 42
 DRAWN BY: LANCE HABECK

CORNER NO. 99
 SECTION 25
 TOWN 16
 RANGE 5




LOCATION
 (Indicated by 'X')

BASIS FOR MONUMENT LOCATION

Show info such as: History of corner, with reference to Vol. and pg., dates, surveyor; exact description of monument replaced; if location computed, by taped or EDM traverse; landowner remarks, etc. (Use reverse side if necessary)

Found 10"x17"x30" sandstone at fence corner. Excavation by hand shows stone to be dug in. This corner falls in a low area and no other stones were visible in the area. Stone is 8" above ground and when found had no cross on it. A cross was cut by me in the center of the stone and then tied out. Traverse of Section 25 indicates that the location of this stone is in the proper place.

SEAL:



DATA SHOWN HERE ON
 CERTIFIED CORRECT:

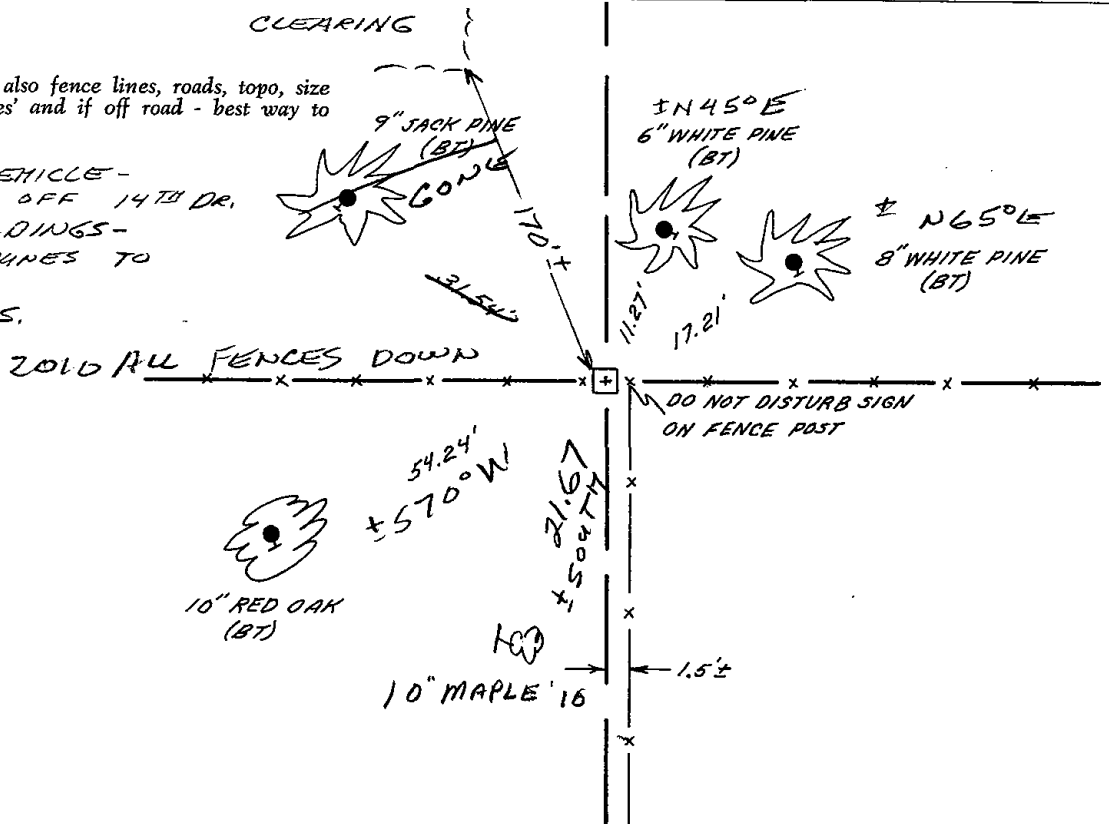
Lance J. Habeck
 Registered Land Surveyor

DATE: 5/3/82

TIE SKETCH


Show at least four ties, also fence lines, roads, topo, size and type of witness trees and if off road - best way to arrive at corner.

ACCESS BY VEHICLE -
 ENTER TRAIL OFF 14TH DR.
 AT OLD BUILDINGS -
 PAST SAND DUNES TO
 CLEARING
 11-5-85 S.S.





105



Government Land Corner Certificate

ADAMS County

CORNER NO. 105
 SECTION 28
 TOWN 16
 RANGE 5

TYPE OF MONUMENT: 2" x 30" IRON PIPE / ALUM. CAP

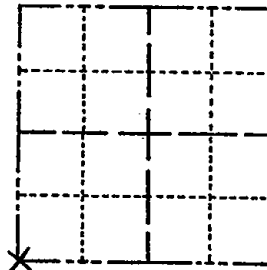
STATE PLANE COORDINATES: N _____
 E _____

ELEVATION — M.S.L. DATUM: _____

THETA ANGLE: _____

FIELD BOOK: 76 PAGE 36

DRAWN BY: LANCE J. HABECK



LOCATION
(Indicated by 'X')


BASIS FOR MONUMENT LOCATION

Show info such as: History of corner, with reference to Vol. and pg., dates, surveyor; exact description of monument replaced; if location computed, by taped or EDM traverse; landowner remarks, etc. (Use reverse side if necessary)

This meander corner was set on the south line of Section 28 by extending a straight line from the S $\frac{1}{4}$ corner through a 1" iron pipe set by Perry-Carrington Eng, in the waters edge. The southwest corner of Section 28 was established by further extending this line a distance of 2643.30' from the south quarter corner. The distance given in the original notes for this line is 2643.30'. It was held because stationing for a road bearing northwesterly (now CTH "Z") fit the present location of CTH "Z" fairly accurately.

ALL OK 4/15/85 D.K.
 ALL OK 2-15-90 KZ-GR
 SEE CSM# 4675 (MSA)

SEAL:



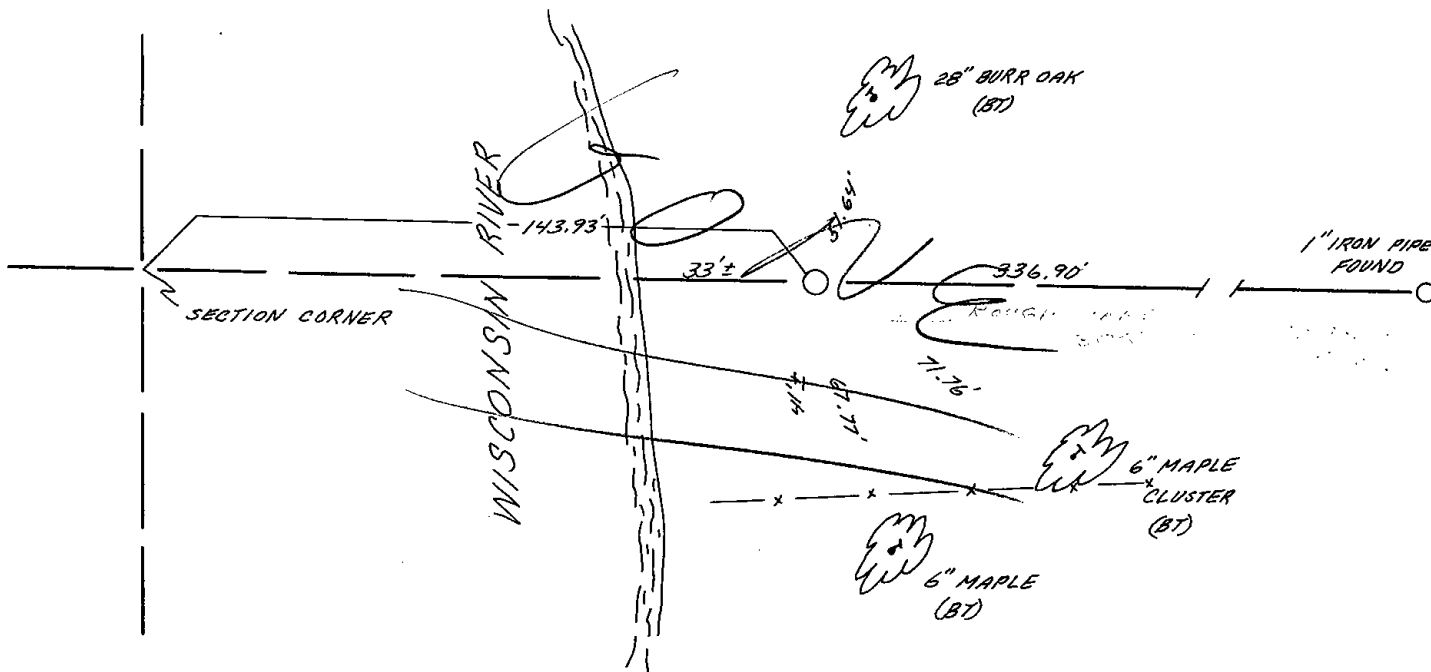
DATA SHOWN HERE ON
CERTIFIED CORRECT:

Lance J. Habeck
Registered Land Surveyor

DATE: 1/6/81


TIE SKETCH


Show at least four ties, also fence lines, roads, topo, size and type of witness trees' and if off road - best way to arrive at corner.






106







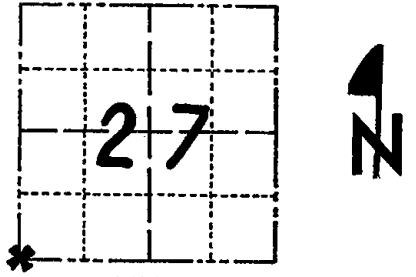
107



Government Land Corner Certificate

ADAMS County
 TYPE OF MONUMENT: HARRISON STD.
 STATE PLANE COORDINATES: N _____
 E _____
 ELEVATION — M.S.L. DATUM: _____
 THETA ANGLE: _____
 FIELD BOOK: 54 (101) PAGE 40 (114)
 DRAWN BY: SCOTT SORENSEN

CORNER NO. 107
 SECTION 27
 TOWN 16
 RANGE 5



LOCATION
(Indicated by 'X')

BASIS FOR MONUMENT LOCATION

Show info such as: History of corner, with reference to Vol. and pg., dates, surveyor; exact description of monument replaced; if location computed, by taped or EDM traverse; landowner remarks, etc. (Use reverse side if necessary)

ABK dug with backhoe and found stain of dug in post
 Monumented same with Harrison. Location verified by EDM traverse-

SEAL:



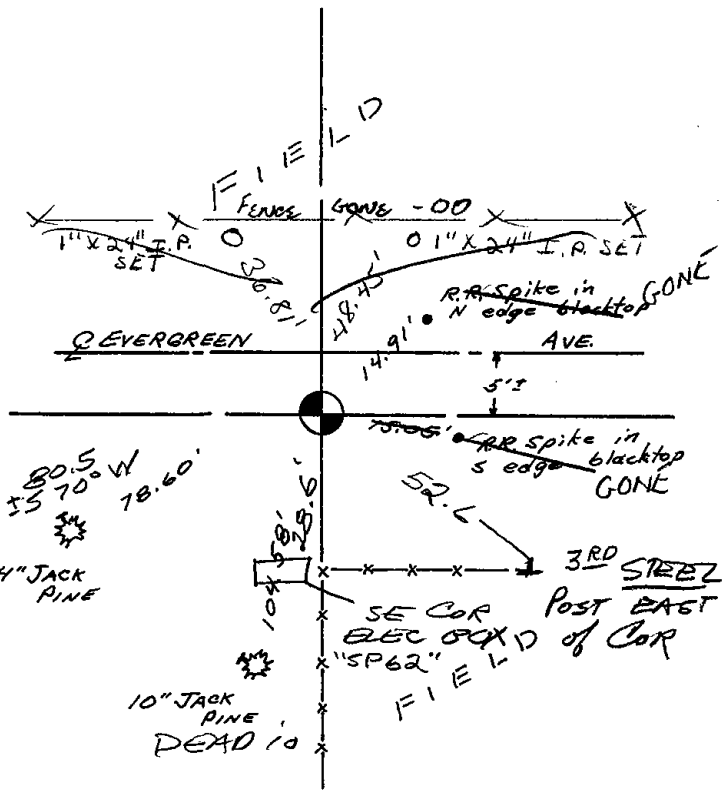
DATA SHOWN HERE ON
CERTIFIED CORRECT:

Anthony B. Kiedrowski
 Registered Land Surveyor

DATE: 11/1/77

TIE SKETCH


Show at least four ties, also fence lines, roads, topo, size and type of witness trees' and if off road - best way to arrive at corner.



MAINTENANCE RECORD

Date	Init.	Remarks
10/3/80	KV-SK	MON. BROKEN - RETIED
4/15/85	DK	TOP BROKEN
2-15-90	KZ-GR	ALL OK
2-7-95	JG	ALL OK
2-10-00	TW.S.S	ALL OK
3-4-05	SS SS	ALL OK
7-7-10	SS	3 NEW


REVISED 1977





* 1 0 8 *

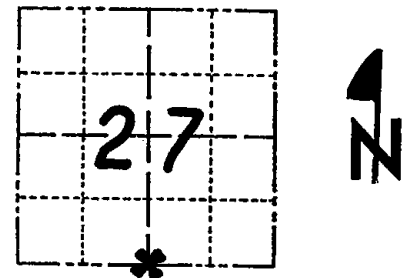
108



Government Land Corner Certificate

ADAMS County
 TYPE OF MONUMENT: HARRISON STD.
 STATE PLANE COORDINATES: N _____
 E _____
 ELEVATION — M.S.L. DATUM: _____
 THETA ANGLE: _____
 FIELD BOOK: 101 PAGE 114
 DRAWN BY: SCOTT SORENSEN

CORNER NO. 108
 SECTION 27
 TOWN 16
 RANGE 5



LOCATION
(Indicated by 'X')


BASIS FOR MONUMENT LOCATION

Show info such as: History of corner, with reference to Vol. and pg., dates, surveyor; exact description of monument replaced; if location computed, by taped or EDM traverse; landowner remarks, etc. (Use reverse side if necessary)

Excavated with backhoe. Found broken sandstone 8" on sides, 13" high, pointed. Put pieces of stone around west and north side of Harrison. No resurveys on record. Location verified by EDM traverse.

ALL OK 4/15/85 D.K.

SEAL:



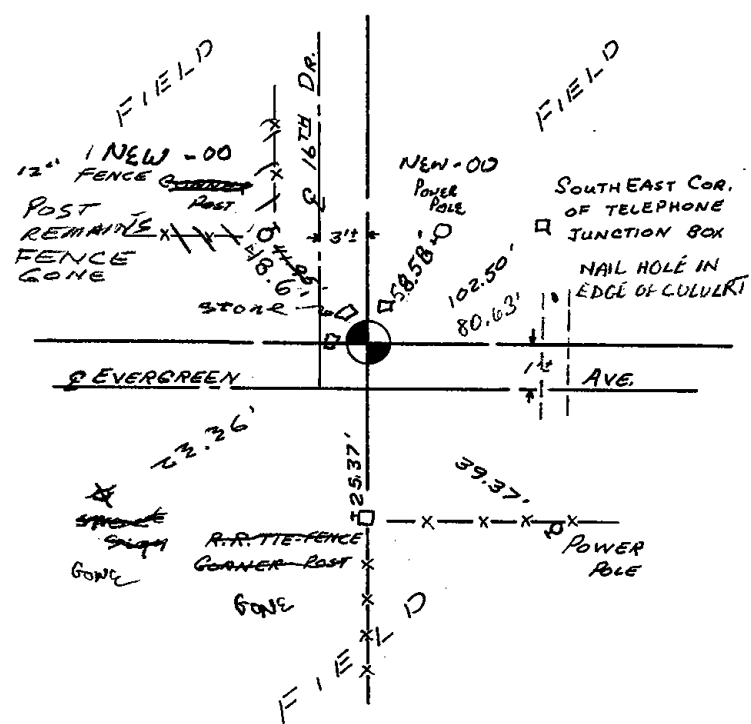
DATA SHOWN HERE ON CERTIFIED CORRECT:

Anthony B. Kiedrowski
 Registered Land Surveyor

DATE: 11/1/77


TIE SKETCH

Show at least four ties, also fence lines, roads, topo, size and type of witness trees' and if off road - best way to arrive at corner.




MAINTENANCE RECORD

Date	Init.	Remarks
10/6/80	KV-SK	COR. OK
2-15-90	KZ-GR	ALL OK
2-7-95	JG	ALL OK
2-10-00	TN.SS	2 NEW 3 GONE
3-4-05	SS JS	ALL OK
7-7-10	SS	OK





109



Government Land Corner Certificate

ADAMS County

TYPE OF MONUMENT: HARRISON

STATE PLANE COORDINATES: N _____
E _____

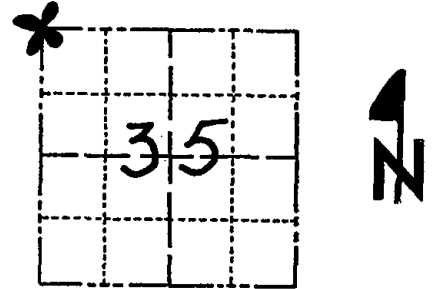
ELEVATION — M.S.L. DATUM: _____

THETA ANGLE: _____

FIELD BOOK: 57 PAGE 70

DRAWN BY: BETTY MERZ

CORNER NO. 109
SECTION 35
TOWN 16
RANGE 5



LOCATION
(Indicated by 'X')

BASIS FOR MONUMENT LOCATION

Show info such as: History of corner, with reference to Vol. and pg., dates, surveyor; exact description of monument replaced; if location computed, by taped or EDM traverse; landowner remarks, etc. (Use reverse side if necessary)

Set by the double proportionate method, as described in the BLM Manual of Surveying Instructions, using adjacent Quarter Corners to the North, West, and South as well as the NE Corner of section 35-16-5. No evidence of any previous monumentation was found.

*Excavated large area with Backhoe - found nothing.
ALL OK 4/15/85 D.K.*

SEAL:



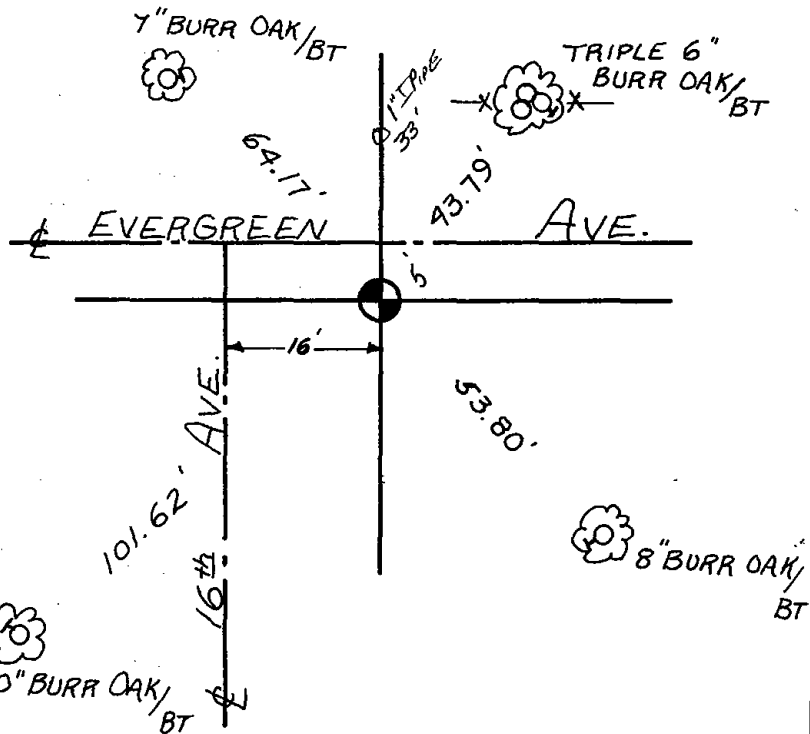
DATA SHOWN HERE ON
CERTIFIED CORRECT:

Anthony B. Kiedrowski
Registered Land Surveyor

DATE: 8-1-78


TIE SKETCH

Show at least four ties, also fence lines, roads, topo, size and type of witness trees and if off road - best way to arrive at corner.




MAINTENANCE RECORD

Date	Init.	Remarks
10/10/80	KV-SK	COR OK
2-15-90	KZ-GR	ALL OK
8-7-95	JG	ALL OK
2-10-00	T.L.-SS	ALL OK
3-4-05	JS-SS	" "
7-7-10	SS	OK





110



Government Land Corner Certificate

ADAMS County

TYPE OF MONUMENT: HARRISON MAC NAIL

STATE PLANE COORDINATES: N _____
E _____

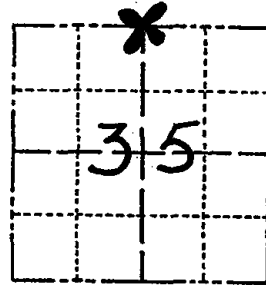
ELEVATION — M.S.L. DATUM: _____

THETA ANGLE: _____

FIELD BOOK: 57 PAGE 71

DRAWN BY: B. MERZ

CORNER NO. 110
SECTION 35
TOWN 16
RANGE 5



LOCATION
(Indicated by 'X')

BASIS FOR MONUMENT LOCATION

Show info such as: History of corner, with reference to Vol. and pg., dates, surveyor; exact description of monument replaced; if location computed, by taped or EDM traverse; landowner remarks, etc. (Use reverse side if necessary)

Set equidistant and on line between adjacent section corners.
No evidence of any previous monumentation was found.

SEAL:

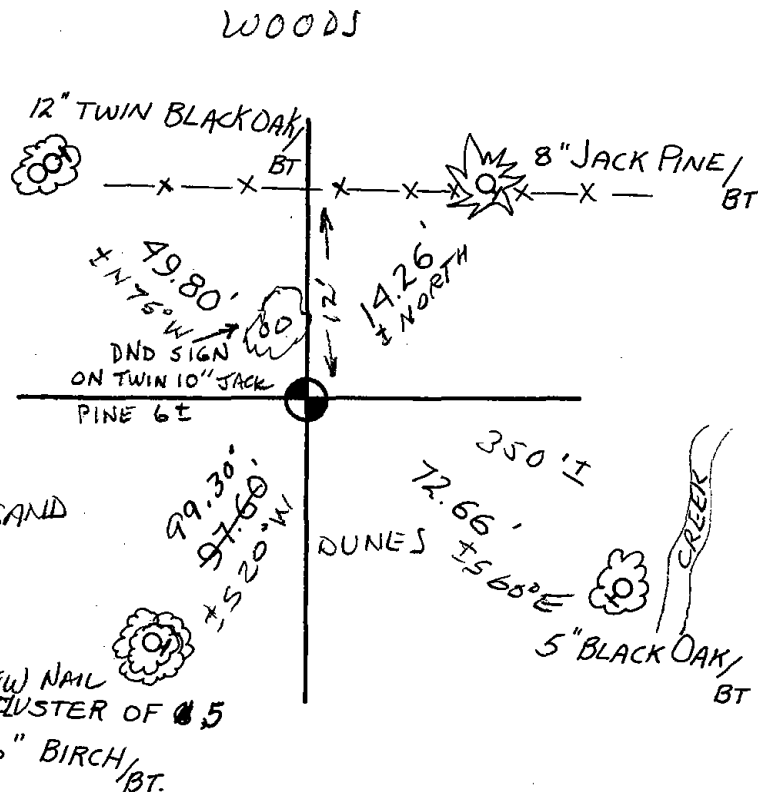
DATA SHOWN HERE ON
CERTIFIED CORRECT:

Andrew B. Kochoowski
Registered Land Surveyor

DATE: 8-1-78


TIE SKETCH

Show at least four ties, also fence lines, roads, topo, size and type of witness trees and if off road - best way to arrive at corner.



MAINTENANCE RECORD

Date	Init.	Remarks
10/13/80	KV-SK	COR. OK
3-23-90	KZ-SS	ALL OK
2-7-95	JG	ALL OK
12-01-00	STS	" "
1-13-05	JG-DA	" "
12-20-10	ES	" "



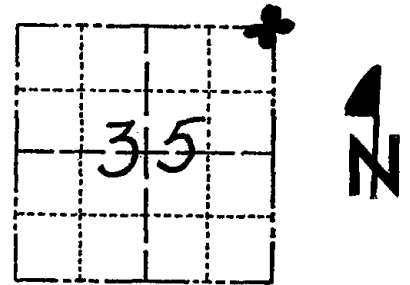


111

Government Land Corner Certificate

ADAMS County
 TYPE OF MONUMENT: 1/2" REBAR
 STATE PLANE COORDINATES: N _____
 E _____
 ELEVATION — M.S.L. DATUM: _____
 THETA ANGLE: _____
 FIELD BOOK: 57 PAGE 72
 DRAWN BY: B. MERZ

CORNER NO. 111
 SECTION 35
 TOWN 16
 RANGE 5



LOCATION
(Indicated by 'X')


BASIS FOR MONUMENT LOCATION

Show info such as: History of corner, with reference to Vol. and pg., dates, surveyor; exact description of monument replaced; if location computed, by taped or EDM traverse; landowner remarks, etc. (Use reverse side if necessary)

Found 3/4" iron rod set by David Clark in May of 1972. This bar has been used for surveys in Sections 26 & 35 16-5.

The bar was accepted as the corner.
 The corner falls immediately adjacent to an existing fence corner making it impossible to set a harrison monument.

SEAL:



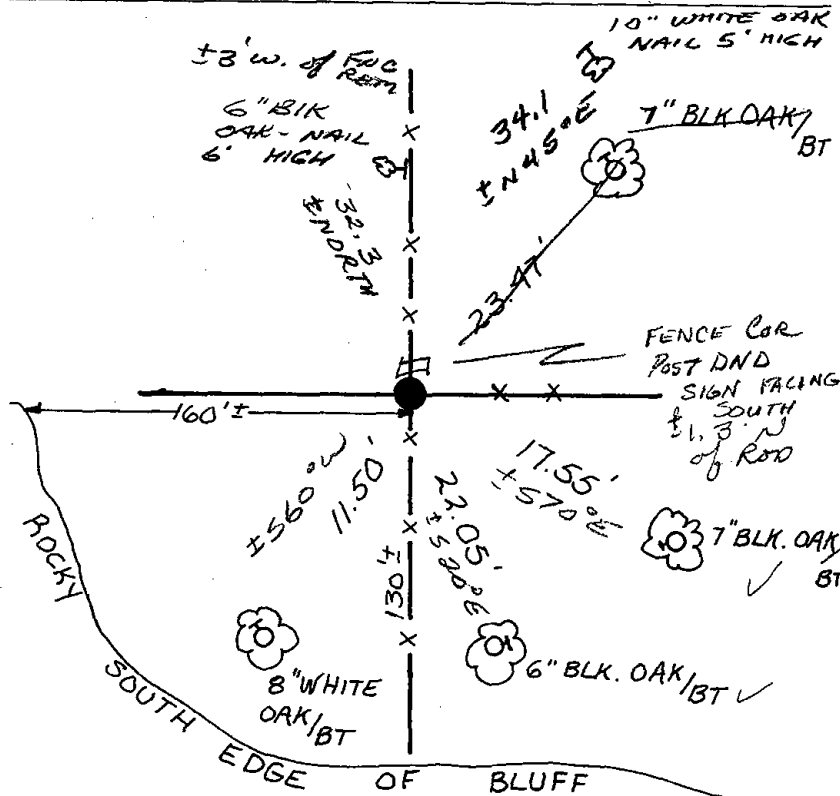
DATA SHOWN HERE ON
CERTIFIED CORRECT:

Anthony B. Kiedrowski
Registered Land Surveyor

DATE: 8-1-78

TIE SKETCH

Show at least four ties, also fence lines, roads, topo, size and type of witness trees' and if off road - best way to arrive at corner.



MAINTENANCE RECORD

Date	Init.	Remarks
10/6/80	KU-SK	COR. OK
2-15-90	KZ-GR	OK
2-7-95	JG	OK
12-31-80	SS	"
12-21-05	JG	"
12-20-10	SS	2 NEW TIE

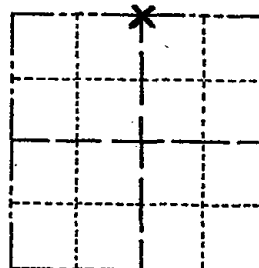


112

Government Land Corner Certificate

ADAMS County
 TYPE OF MONUMENT: HARRISON
 STATE PLANE COORDINATES: N _____
 E _____
 ELEVATION — M.S.L. DATUM: _____
 THETA ANGLE: _____
 FIELD BOOK: 92 PAGE 47
 DRAWN BY: LANCE HABECK

CORNER NO. 112
 SECTION 36
 TOWN 16
 RANGE 5



LOCATION
(Indicated by 'X')


BASIS FOR MONUMENT LOCATION

Show info such as: History of corner, with reference to Vol. and pg., dates, surveyor; exact description of monument replaced; if location computed, by taped or EDM traverse; landowner remarks, etc. (Use reverse side if necessary)

Excavated with backhoe, found 7"x7"x21" perfectly square sandstone. Lowered stone and set Harrison on top.

ALL OK 2/14/85 GR-SS

SEAL:



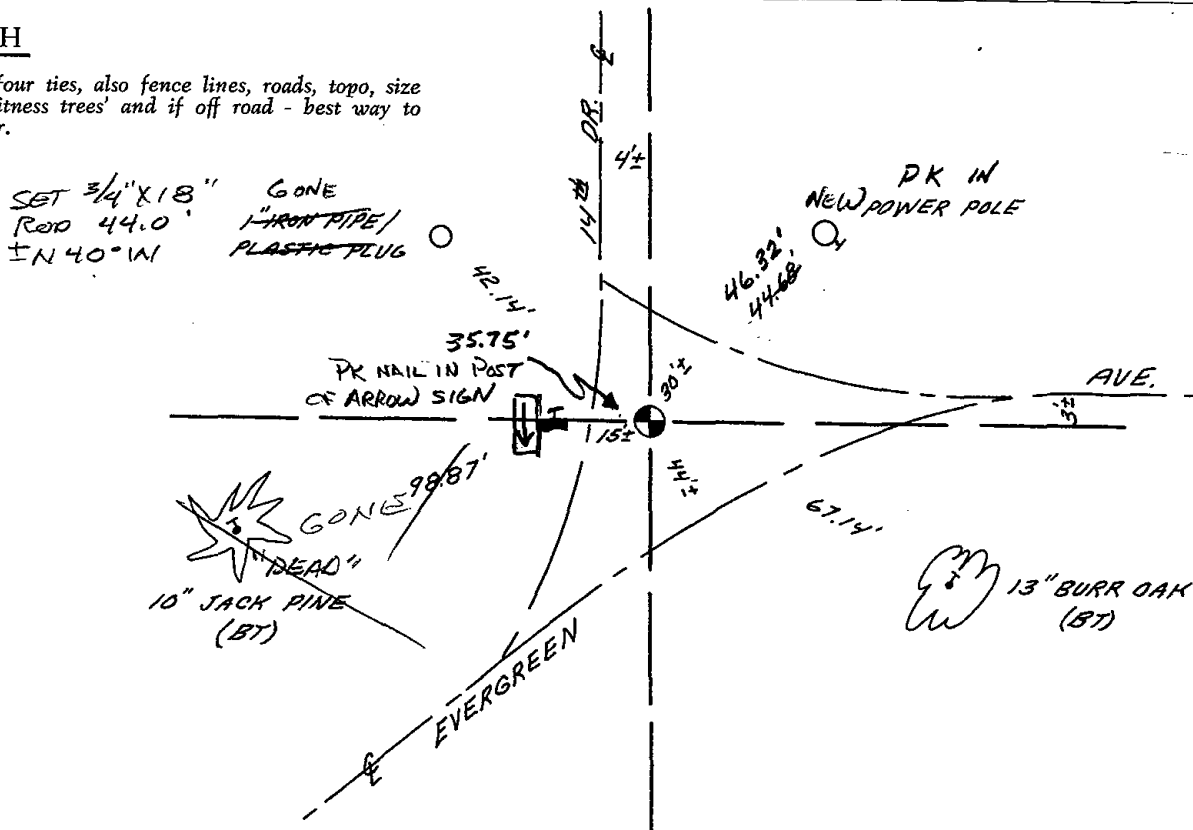
DATA SHOWN HERE ON
CERTIFIED CORRECT:

Lance J. Habeck
Registered Land Surveyor

DATE: 5/3/82

TIE SKETCH

Show at least four ties, also fence lines, roads, topo, size and type of witness trees and if off road - best way to arrive at corner.





117

Adams

JUNEAU COUNTY

Survey Monument Record

TYPE OF MONUMENT: Harrison MacNan

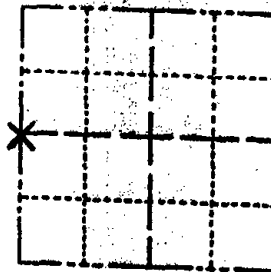
STATE PLANE COORDINATES: N _____
E _____

ELEVATION — M.S.L. DATUM: _____

THETA ANGLE: _____

FIELD BOOK: _____ PAGE _____

CORNER NO. 117
SECTION 34
TOWN 16 N
RANGE 5 E



LOCATION
(Indicated by 'X')




BASIS FOR MONUMENT LOCATION

(Use reverse side if necessary)

Show info such as: History of corner, with reference to Vol. and pg. dates, surveyor; exact description of monument replaced; if location computed, by taped or EDM traverse; landowner remarks, etc.

Area previously dug by Adams County Surveyor. Corner established by section protraction. Exterior corner being the SW corner of the NE 1/4 of the NE 1/4 fits the fence corner as it now exists.

SEAL:



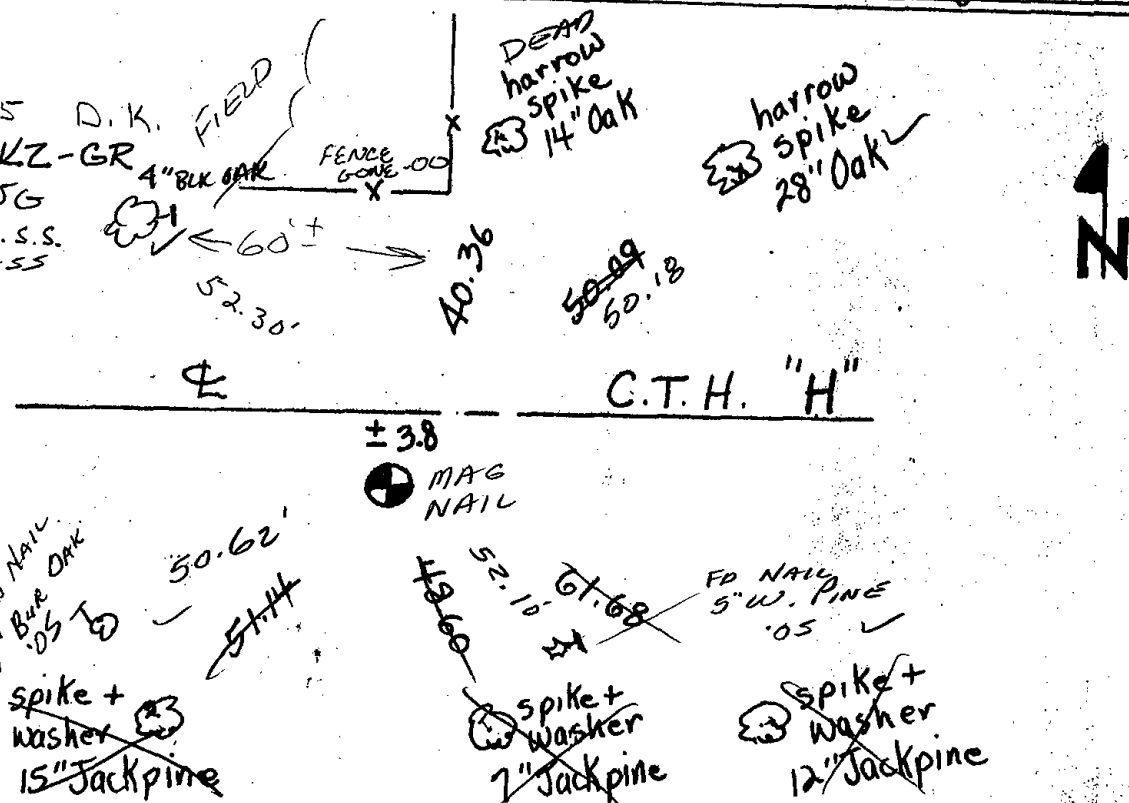
CERTIFIED CORRECT:

James J. Carroll
Registered Land Surveyor
DATE: May 22, 1980

TIE SKETCH

(Show at least four ties)

- ALL OK 4/15/85 D.K.
- ALL OK 2-15-90 KZ-GR
- " 2-7-95 JG
- ALL OK 2-10-00 T.W.S.S.
- ADD 2 3-4-05 JS-SS
- TIEB OK 12-20-10



Adams

~~JUNEAU~~ COUNTY

Survey Monument Record

TYPE OF MONUMENT: Harrison

STATE PLANE COORDINATES: N _____

E _____

ELEVATION — M.S.L. DATUM: _____

THETA ANGLE: _____

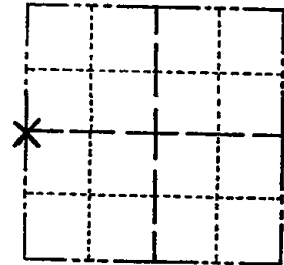
FIELD BOOK: _____ PAGE _____

CORNER NO. _____

SECTION 34

TOWN 16 N

RANGE 5 E



LOCATION
(Indicated by 'X')

SEAL:



BASIS FOR MONUMENT LOCATION

(Use reverse side if necessary)

Show info such as: History of corner, with reference to Vol. and pg, dates, surveyor; exact description of monument replaced; if location computed, by taped or EDM traverse; landowner remarks, etc.

Area previously dug by Adams County Surveyor. Corner established by section protraction. Exterior corner being the SW corner of the NE 1/4 of the NE 1/4 fits the fence corner as it now exists.

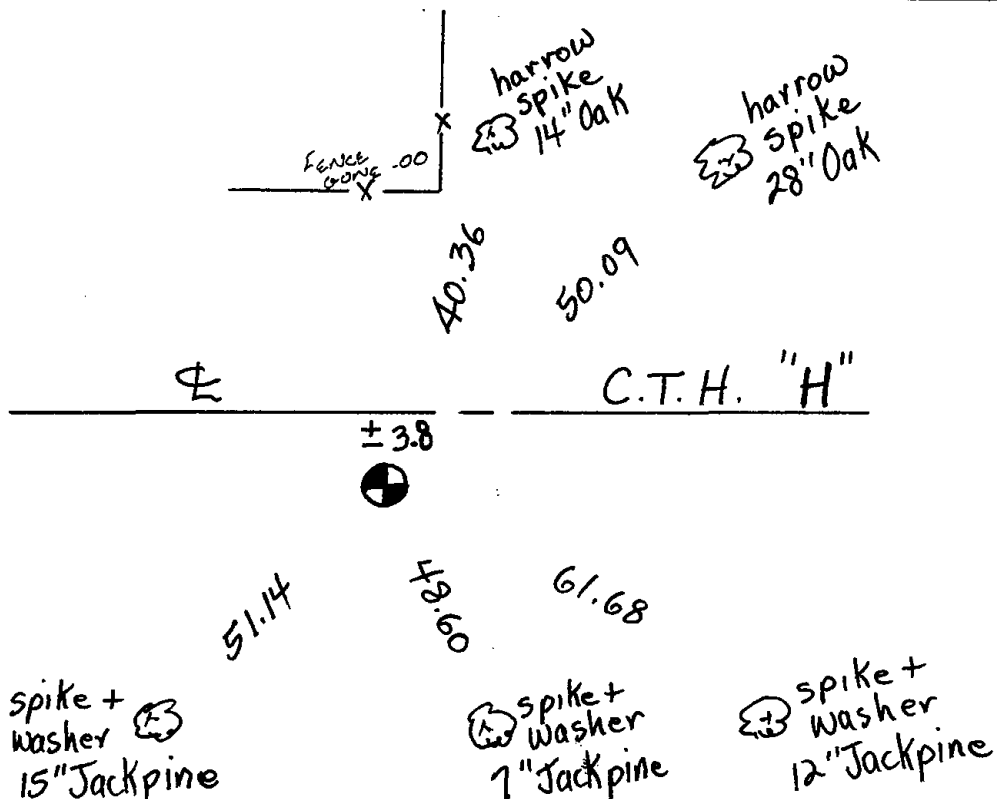
CERTIFIED CORRECT:


James J. Carroll
Registered Land Surveyor

DATE: May 22, 1980

TIE SKETCH

(Show at least four ties)







118

ADAMS COUNTY

Survey Monument Record

MAG NAIL

TYPE OF MONUMENT: ~~30" HARRISON MONUMENT~~

STATE PLANE COORDINATES: N _____
E _____

ELEVATION — M.S.L. DATUM: _____

THETA ANGLE: _____

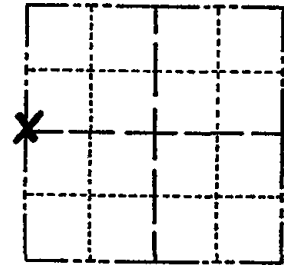
FIELD BOOK: _____ PAGE _____

CORNER NO. 1017 (118)

SECTION 35

TOWN 16

RANGE 5



LOCATION
(Indicated by 'X')

SEAL:

BASIS FOR MONUMENT LOCATION

(Use reverse side if necessary)

Show info such as: History of corner, with reference to Vol. and pg, dates, surveyor; exact description of monument replaced; if location computed, by taped or EDM traverse; landowner remarks, etc.

Ran traverse (EDM/T2) around South Half of Section 35 to determine search areas.

Found 14" end of buggy axel at location shown on sketch. Accepted as corner though no record of axel or existing witness monuments was found.

Replaced with Harrison Monument.

COR OK 10/6/80 KV-SK

ALL OK 4/15/85 D.K.

ALL OK 2-15-90 KZ-GR

1-NEW 2-7-95-JG

ALL OK 2-10-00 T.W.SS.

1 GONE 2 NEW 3-4-05 SSJS

FO NAIL OK 12-20-10 SS



CERTIFIED CORRECT:

Dale C. Hagen
Registered Land Surveyor

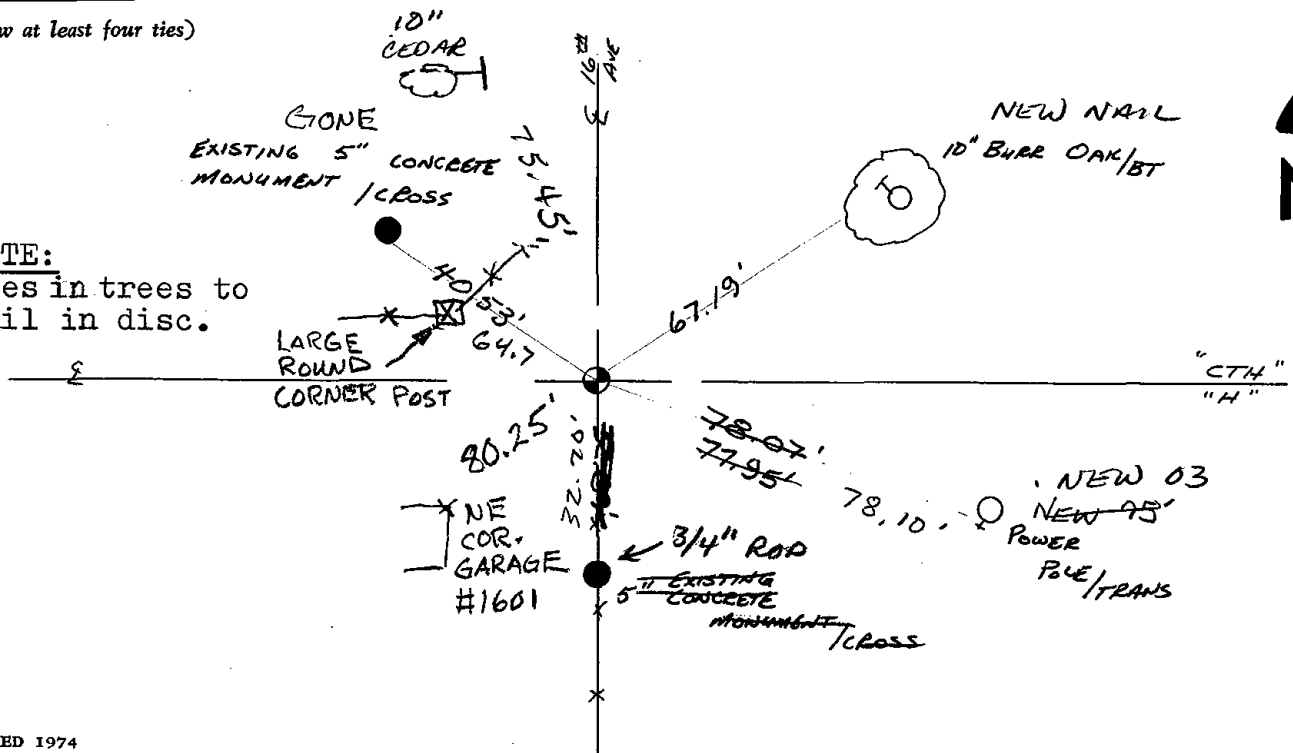
DATE: Sept. 16, 1976

TIE SKETCH

(Show at least four ties)

NOTE:

Ties in trees to nail in disc.





119

ADAMS COUNTY

Survey Monument Record

TYPE OF MONUMENT: ~~HARRISON~~ MONUMENT MAGNAIL

STATE PLANE COORDINATES: N _____ E _____

ELEVATION — M.S.L. DATUM: _____

THETA ANGLE: _____


FIELD BOOK: _____ PAGE _____

CORNER NO. 1014 ⁽¹¹⁹⁾

SECTION 35

TOWN 16

RANGE 5



LOCATION (Indicated by 'X')

SEAL:

BASIS FOR MONUMENT LOCATION

(Use reverse side if necessary)

Show info such as: History of corner, with reference to Vol. and pg, dates, surveyor; exact description of monument replaced; if location computed, by taped or EDM traverse; landowner remarks, etc.

Ran EDM/T2 traverse around South Half of Section 35 to determine search areas for investigation.

Retraced survey by Al Schneider in Section 35, with resulting location falling 33 feet North of an existing concrete monument.

Monumented location with Harrison Monument.

COR OK 10/6/80 KV-SK


TOP OF HARRISON IS BROKEN OFF TIES ALL OK

ALL OK 1990 - GR

ALL OK 8-25-99 JG-BS

SEE ATTACHED SHEET, MC & BH, 7-15, 99

ALL OK 5-17-00 - JG



4/15/85 D.K.

CERTIFIED CORRECT:

Dale C. Hagen
Registered Land Surveyor

DATE: Sept. 16, 1976

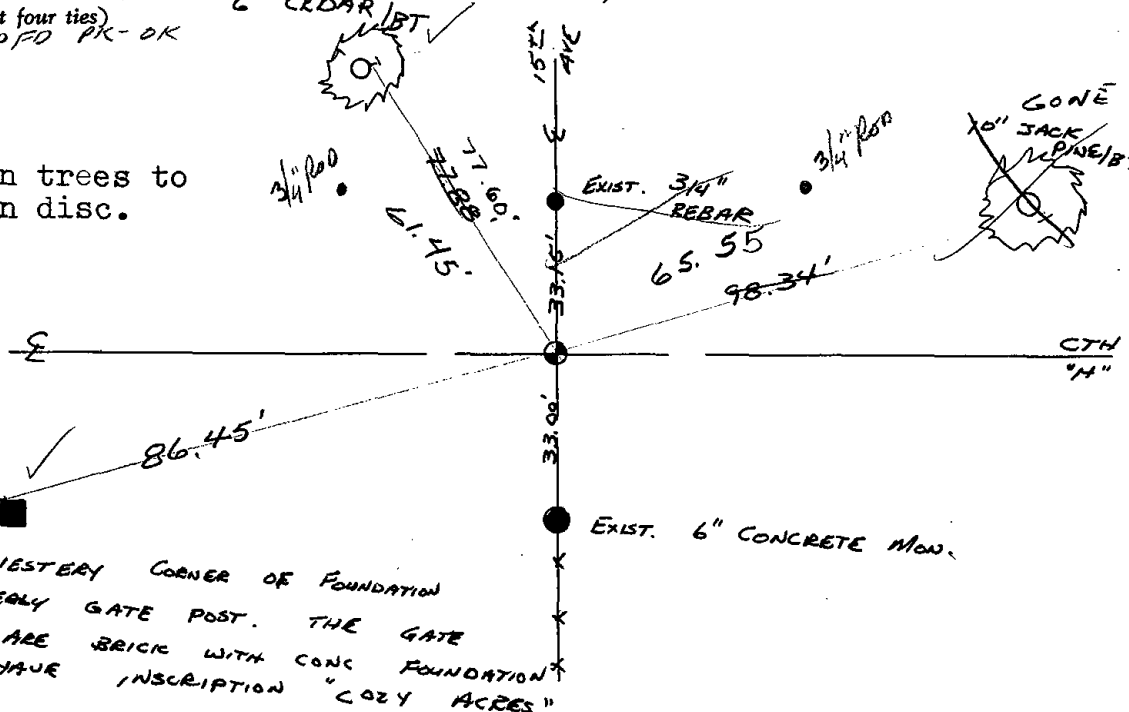
TIE SKETCH

ADD RODS 3-7-05 JS-SS
PK SET @ CORNER USING TIES, 1-17-05 JG-DA
CROSS TIE

(Show at least four ties)
12-20-10 PD PK-OK

Note;

Ties in trees to nail in disc.



NORTHWESTERN CORNER OF FOUNDATION OF EASTEALY GATE POST. THE GATE POSTS ARE BRICK WITH CONC FOUNDATION POSTS HAVE INSCRIPTION "COZY ACRES"

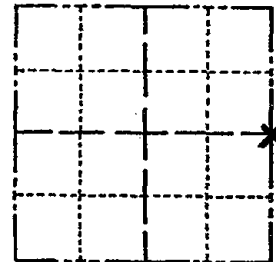


120

Government Land Corner Certificate

ADAMS County
 TYPE OF MONUMENT: HARRISON MAG NAIL
 STATE PLANE COORDINATES: N _____
 E _____
 ELEVATION — M.S.L. DATUM: _____
 THETA ANGLE: _____
 FIELD BOOK: 92 PAGE 48
 DRAWN BY: LANCE HABECK

CORNER NO. 120
 SECTION 36
 TOWN 16
 RANGE 5




LOCATION
(Indicated by 'X')

BASIS FOR MONUMENT LOCATION

Show info such as: History of corner, with reference to Vol. and pg., dates, surveyor; exact description of monument replaced; if location computed, by taped or EDM traverse; landowner remarks, etc. (Use reverse side if necessary)

Excavated with backhoe at this location, found no evidence of original post of any other monuments. Also, no evidence of original bearing trees were found. It was therefore determined that this corner was obliterated and corner was set on center-line and off the end of a fence to the North, which is best available evidence for this corner. This location coincidentally fits exactly with Cheney's Plat of White Creek Shores 1st Addition.

SEAL:



DATA SHOWN HERE ON
CERTIFIED CORRECT:

Lance J. Habeck
Registered Land Surveyor

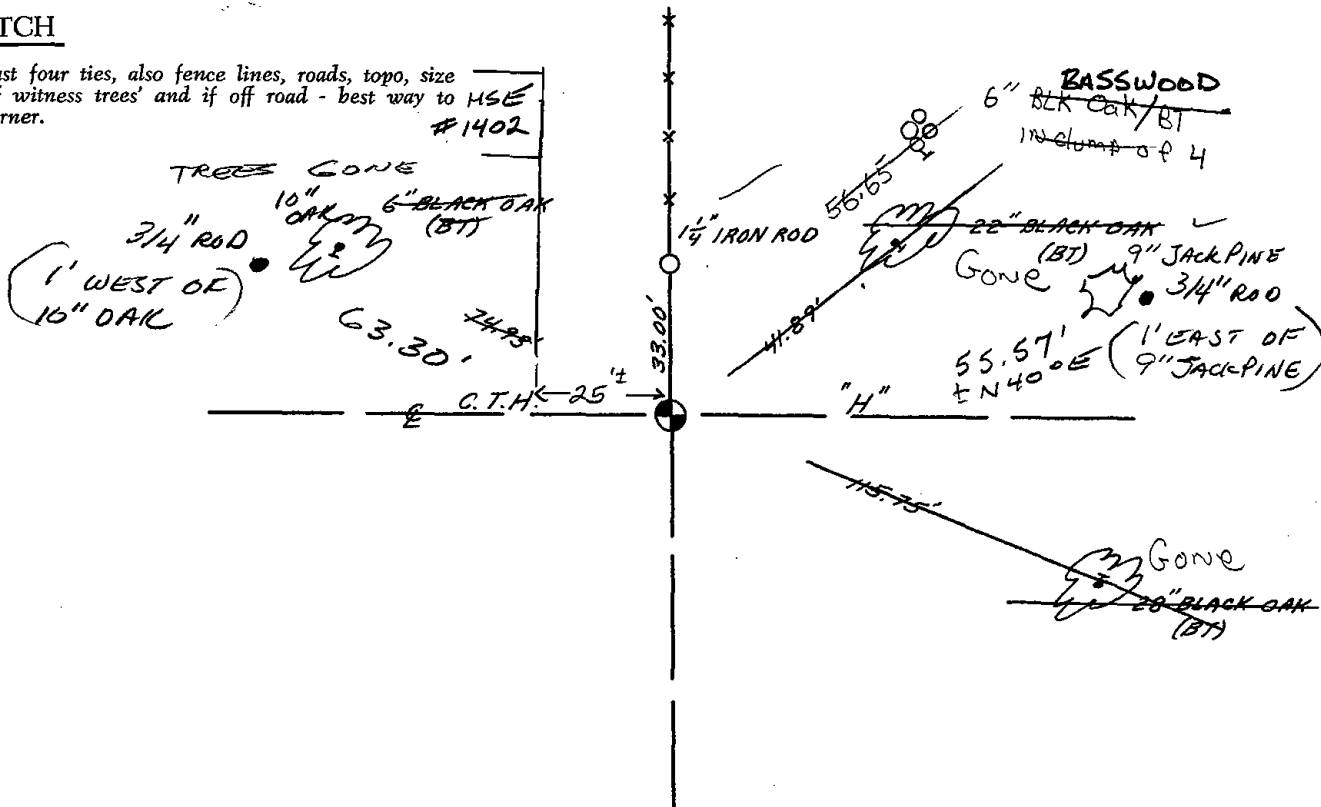
DATE: 5/3/82

OK 4/15/85 DK 2 GONE 1 NEW
 ALL OK 5-17-00 - JG
 6/30/02 JG RETIRED FOR CONSTRUCTION

FD MAG 12-20-10 55

TIE SKETCH

Show at least four ties, also fence lines, roads, topo, size and type of witness trees' and if off road - best way to HSE arrive at corner.





* 1 2 8 *

128

Adams

~~JUNEAU~~ COUNTY

Survey Monument Record

TYPE OF MONUMENT: Harrison

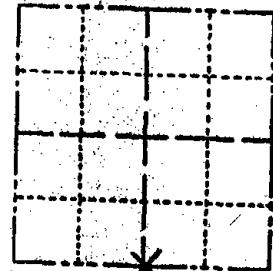
STATE PLANE COORDINATES: N _____
E _____

ELEVATION — M.S.L. DATUM: _____

THETA ANGLE: _____


FIELD BOOK: _____ PAGE _____

CORNER NO. 128
SECTION 34
TOWN 16 N
RANGE 5 E



LOCATION
(Indicated by 'X')

SEAL:



BASIS FOR MONUMENT LOCATION

(Use reverse side if necessary)

Show info such as: History of corner, with reference to Vol. and pg. dates, surveyor; exact description of monument replaced; if location computed, by taped or EDM traverse; landowner remarks, etc.

Surrounding area looked over for any evidence of existing corner.

Corner set at equidistance on the line between the SW corner and the SE corner of the section being found in place.

CERTIFIED CORRECT:

James J. Carroll

Registered Land Surveyor

DATE: May 22, 1980

TIE SKETCH

(Show at least four ties)

All tie's are spikes + washers

REBLAZED TREES 11-4-85 S.S.

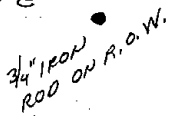
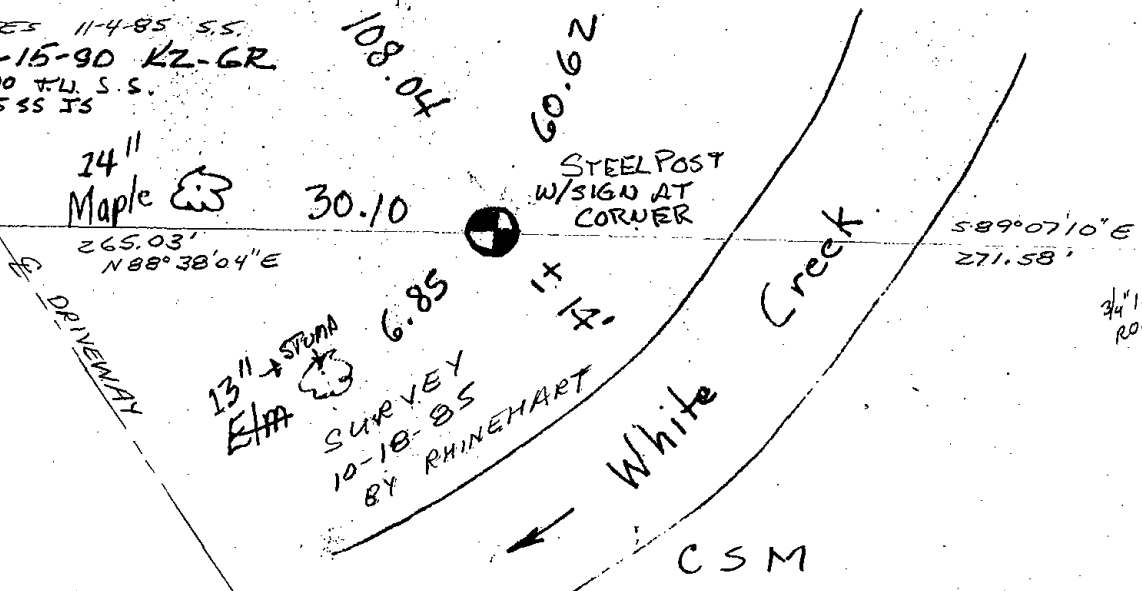
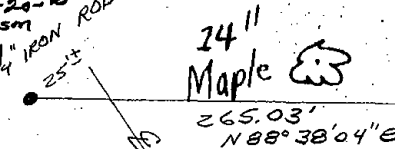
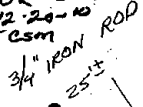
ALL OK 2-15-90 KZ-GR

ALL OK 2-10-00 FL S.S.

ALL OK 3-4-05 SS JS

OK 12-24-10

SEE CSM



CSM



130

ADAMS COUNTY

Survey Monument Record

TYPE OF MONUMENT: 30" Harrison Monument

STATE PLANE COORDINATES: N _____

E _____

ELEVATION — M.S.L. DATUM: _____

THETA ANGLE: _____

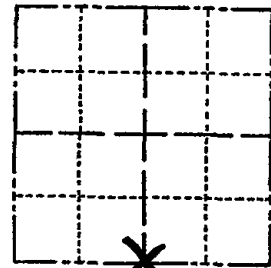
FIELD BOOK: _____ PAGE _____

CORNER NO. 1016 ⁽¹³⁰⁾

SECTION 35

TOWN 16

RANGE 5



LOCATION
(Indicated by 'X')



BASIS FOR MONUMENT LOCATION

(Use reverse side if necessary)

Show info such as: History of corner, with reference to Vol. and pg. dates, surveyor; exact description of monument replaced; if location computed, by taped or EDM traverse; landowner remarks, etc.

SEAL:



Ran EDM/T2 traverse around the South Half of Section 35 to determine search areas for investigation.

Found 3/4" x 24" Iron Rod Set by H.A. Sime as recorded in Adams County Certified Survey Map No. 75.

Location accepted and remonumented with Harrison Monument.

COR OK 10/6/80 KV-SK
 All OK 7-9-85 OK
 ALL OK 2-15-90 KZ-GR
 ALL OK 8-25-94 JG-PBS
 SEE ATTACHED SHEET, MC, 7-15-99

CERTIFIED CORRECT:

Dale C. Hagen

Registered Land Surveyor

DATE: Sept. 16, 1976.

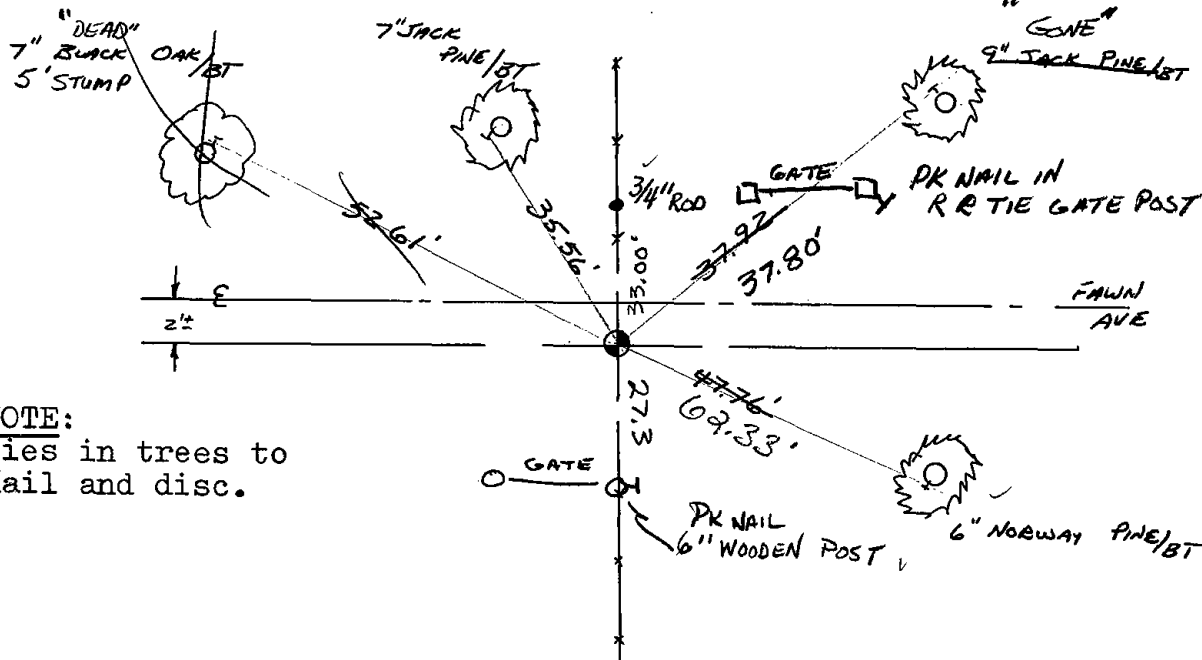
TIE SKETCH

1-GONE, 3-NEW, TOP BROKEN OFF, 5-17-00-JG

ALL OK 3-4-05 SS JS

OK 7-7-10 SS

(Show at least four ties)



NOTE:

Ties in trees to nail and disc.



131

ADAMS COUNTY

CORNER NO. 1015

Survey Monument Record

SECTION 35

TYPE OF MONUMENT: 30" HARRISON MONUMENT

TOWN 16

STATE PLANE COORDINATES: N _____

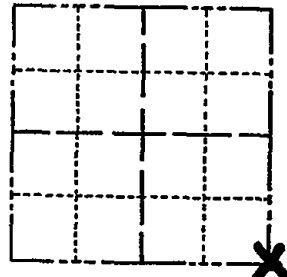
RANGE 5

E _____

ELEVATION — M.S.L. DATUM: _____

THETA ANGLE: _____

FIELD BOOK: _____ PAGE _____



LOCATION (Indicated by 'X')

SEAL:

BASIS FOR MONUMENT LOCATION

(Use reverse side if necessary)

Show info such as: History of corner, with reference to Vol. and pg, dates, surveyor; exact description of monument replaced; if location computed, by taped or EDM traverse; landowner remarks, etc.



Dug by hand and found 14" x 7" x 5" sandstone with point on top. Location of stone fit bearing tree by M.C. Smith to Southwest as recorded in Vol 2, Page 123 of Adams County Survey Records (May 20, 1924)

Replaced stone with Harrison Monument.

- COR. OK 10/6/80 KV-SK
ALL OK 7-9-85 OK
ALL OK 2-15-90 KZ-GR
ALL OK 8-25-94 JG-BS
SEE ATTACHED SHEET MC+BH, 9-15-99
ALL OK, 5-17-00 - JG
ALL OK 3-4-05 SS JS
" " 7-7-10 SS

CERTIFIED CORRECT:

Dale C Hagen
Registered Land Surveyor

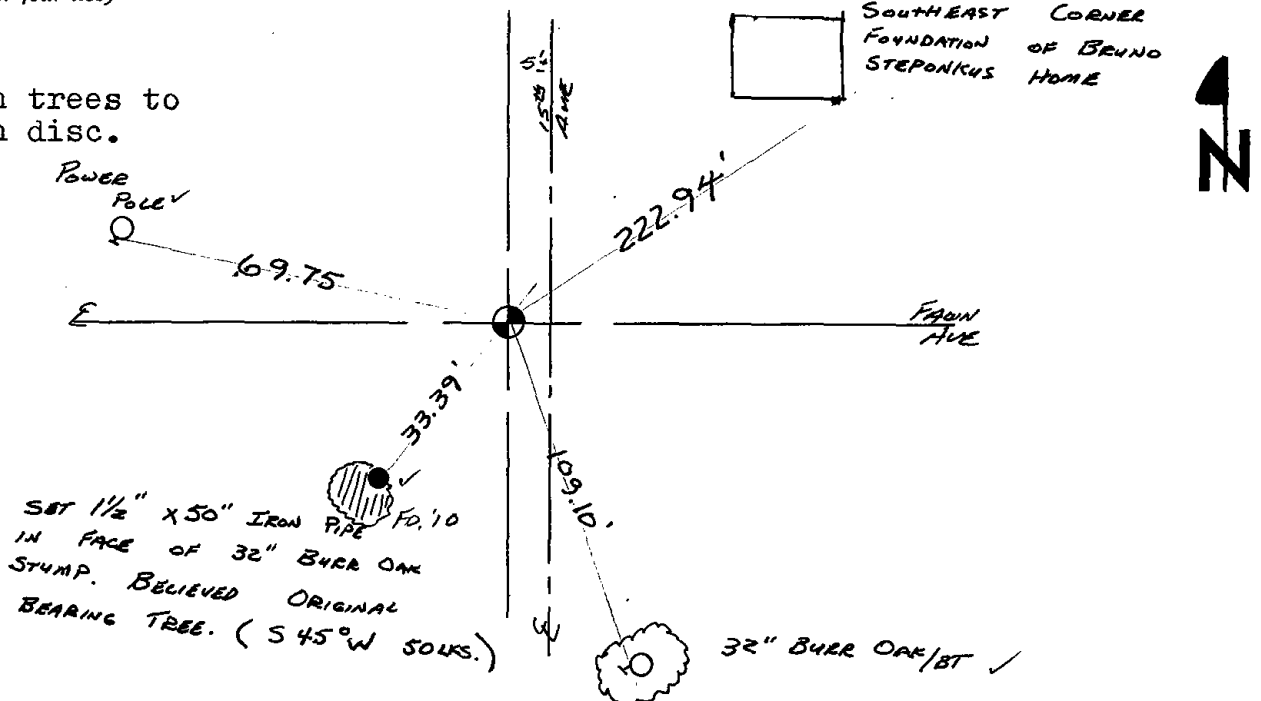
DATE: Sept. 15, 1976

TIE SKETCH

(Show at least four ties)

NOTE:

Ties in trees to nail in disc.



(131)

ADAMS COUNTY

Survey Monument Record

TYPE OF MONUMENT: 30" Harrison Monument

STATE PLANE COORDINATES: N _____
E _____

ELEVATION — M.S.L. DATUM: _____

THETA ANGLE: _____


FIELD BOOK: _____ PAGE _____

CORNER NO. 1015

SECTION 35

TOWN 16

RANGE 5



LOCATION
(Indicated by 'X')

SEAL:

BASIS FOR MONUMENT LOCATION


(Use reverse side if necessary)

Show info such as: History of corner, with reference to Vol. and pg. dates, surveyor; exact description of monument replaced; if location computed, by taped or EDM traverse; landowner remarks, etc.

Dug by hand and found 14" x 7" x 5" sandstone with point on top. Location of stone fit bearing tree by H.C. Smith to Southwest as recorded in Vol 2, Page 123 of Adams County Survey Records (May 20, 1924)

Replaced stone with Harrison monument.

COR. CR. 10/6/80 A. S. S.
NEW TIE 9/15/99 MC + BH



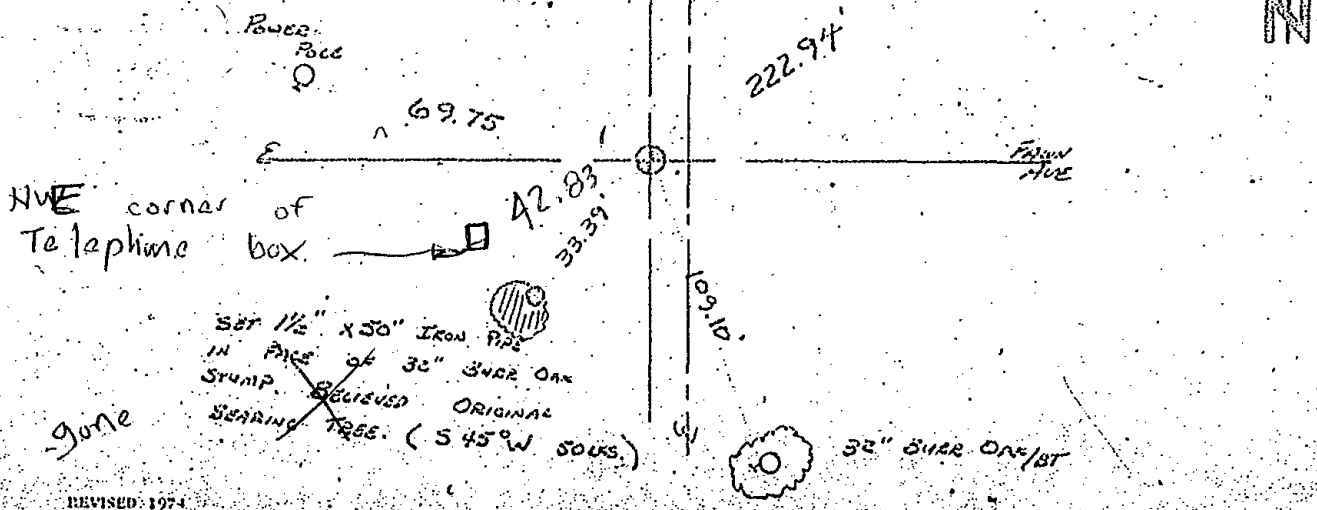
CERTIFIED CORRECT:
Dale C. Hagen
Registered Land Surveyor
DATE: Sept. 16, 1978

THE SKETCH

(Show at least four ties)

NOTE:

Ties in trees to nail in disc.





132

ADAMS COUNTY

Survey Monument Record

TYPE OF MONUMENT: Harrison standard

STATE PLANE COORDINATES: N _____

E _____

ELEVATION — M.S.L. DATUM: _____

THETA ANGLE: _____

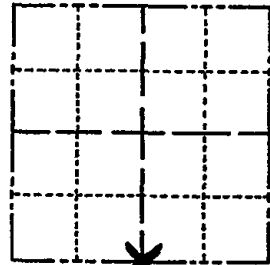
FIELD BOOK: file PAGE _____

CORNER NO. 1018

SECTION 36

TOWN 16

RANGE 5



LOCATION
(Indicated by 'X')

SEAL:



BASIS FOR MONUMENT LOCATION

(Use reverse side if necessary)

Show info such as: History of corner, with reference to Vol. and pg, dates, surveyor; exact description of monument replaced; if location computed, by taped or EDM traverse; landowner remarks, etc.

Excavated with backhoe. Found nothing. Area falls in road cut. Corner set on a straight line and half way between concrete reference monuments which were 66' apart.

COR. OK 10/6/80 KU-SK

COR OK 7-9-85

OK 2-15-90 KZ-GR

1-GONE, 1-NEW 8-25-94 JG-BS

ALL OK 5-17-00 JG

OK- 3-4-05 JS-SS

OK 7-7-10 SS

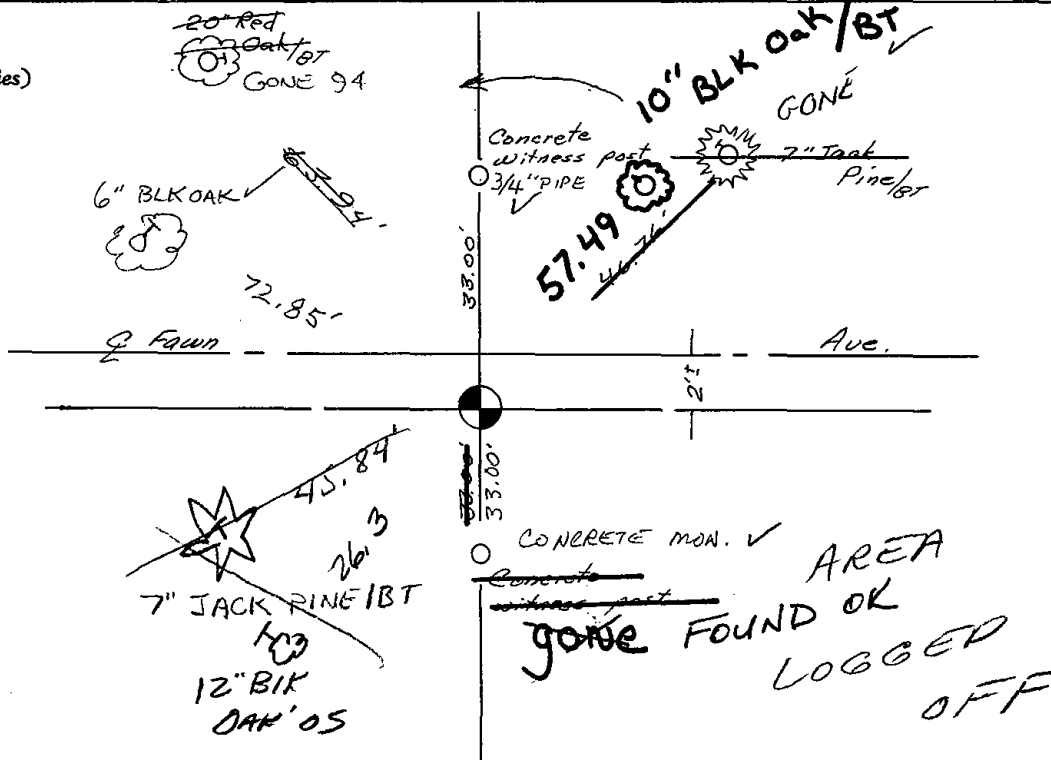
CERTIFIED CORRECT:


Anthony B. Kiedrowski
Registered Land Surveyor

DATE: 8/26/76

TIE SKETCH

(Show at least four ties)







* 1 3 4 *

134

Government Land Corner Certificate

ADAMS County

TYPE OF MONUMENT: Harrison Standard (Section)

STATE PLANE COORDINATES: N _____
E _____

ELEVATION — M.S.L. DATUM: _____

THETA ANGLE: _____

FIELD BOOK: 5 PAGE 65

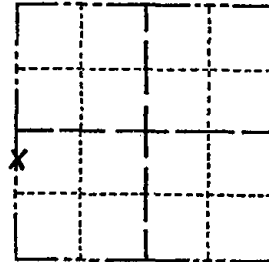
DRAWN BY: S. Sorensen

CORNER NO. 134

SECTION 20

TOWN 16

RANGE 5



LOCATION
(Indicated by 'X')

SEAL:



DATA SHOWN HERE ON
CERTIFIED CORRECT:

Gregory P. Rhinehart
Registered Land Surveyor

DATE: Nov 1, 1982

BASIS FOR MONUMENT LOCATION

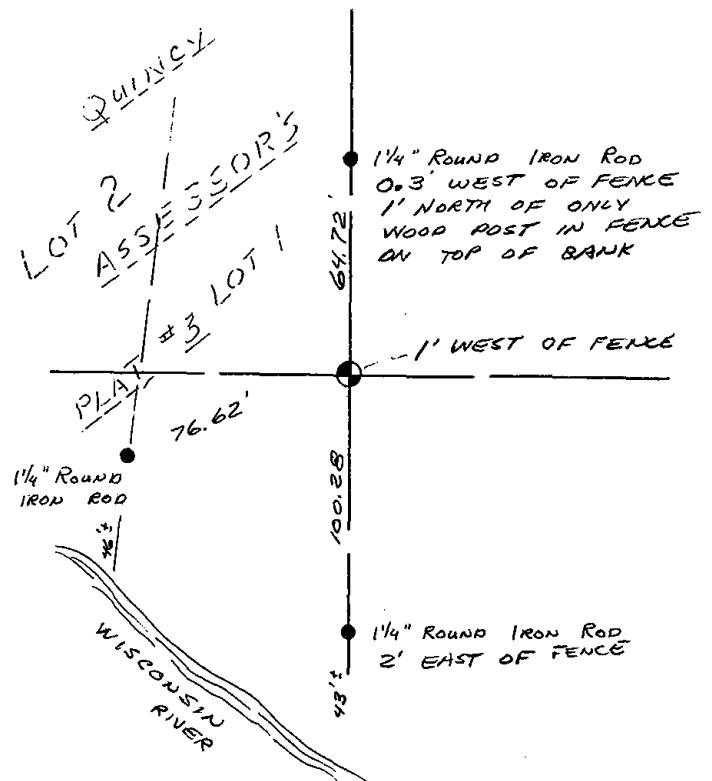
Show info such as: History of corner, with reference to Vol. and pg., dates, surveyor; exact description of monument replaced; if location computed, by taped or EDM traverse; landowner remarks, etc. (Use reverse side if necessary)

NOTE: This is the first meander corner south of the West Quarter corner of Section 20-16-5.

Set monument at record distance from the West Quarter corner and on the east line of Quincy Assessor's Plat #3. This location fits the river well.

TIE SKETCH

Show at least four ties, also fence lines, roads, topo, size and type of witness trees' and if off road - best way to arrive at corner.



MAINTENANCE RECORD

Date	Init.	Remarks
11-5-85	S.S.	ALL O.K.
2-8-90	WZ-SS	OK
1-13-95	SS-BS	OK
3-4-05	JS-SS	"
12-20-10	SS	"

Government Land Corner Certificate

ADAMS

County

TYPE OF MONUMENT: Harrison Standard (Section)

STATE PLANE COORDINATES: N _____
E _____

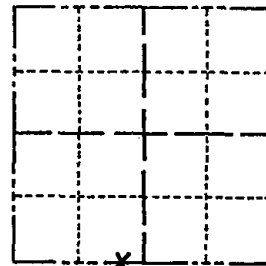
ELEVATION — M.S.L. DATUM: _____

THETA ANGLE: _____

FIELD BOOK: 5 PAGE _____

DRAWN BY: S. Sorensen

CORNER NO. 135
SECTION 20
TOWN 16
RANGE 5



LOCATION
(Indicated by 'X')


BASIS FOR MONUMENT LOCATION

Show info such as: History of corner, with reference to Vol. and pg., dates, surveyor; exact description of monument replaced; if location computed, by taped or EDM traverse; landowner remarks, etc. (Use reverse side if necessary)

Note: This is the first meander corner WEST of the South Quarter corner of Section 20-16-5.

Set corner at record distance from the south quarter corner and on an extension of the south line of the SE $\frac{1}{4}$ of section 20-16-5. This location best fits existing surveys in the area, possession and the description of the corner location from the original notes.

SEAL:



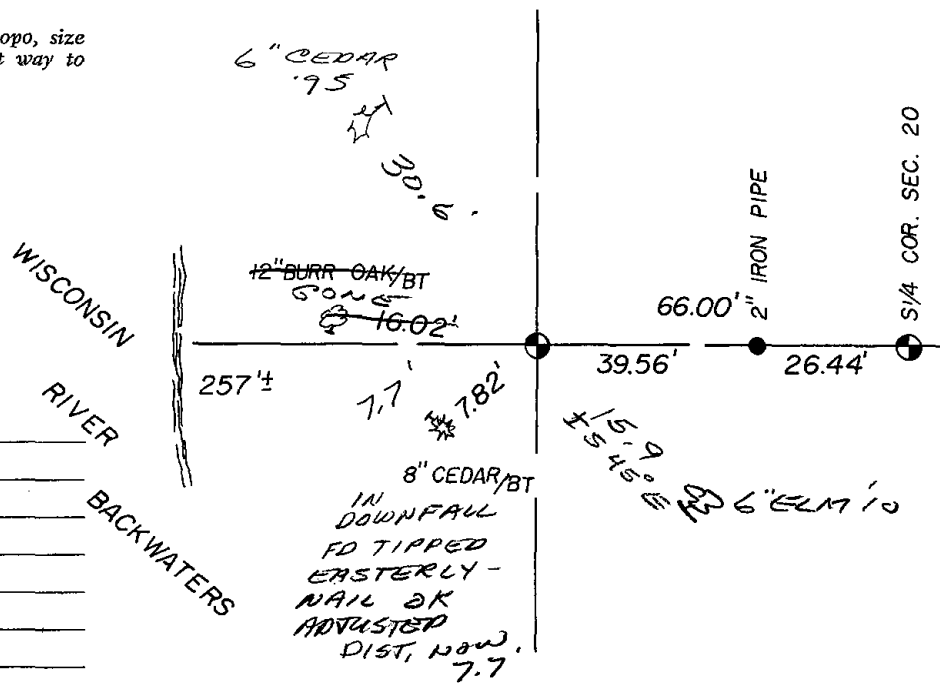
DATA SHOWN HERE ON
CERTIFIED CORRECT:

Gregory P. Rhinehart
Registered Land Surveyor

DATE: Nov 1, 1982

TIE SKETCH

Show at least four ties, also fence lines, roads, topo, size and type of witness trees' and if off road - best way to arrive at corner.



MAINTENANCE RECORD

Date	Init.	Remarks
4-15-85	DK	OK
2-8-90	KZ-SS	OK
1-13-95	BS-SS	1 NEW
10-31-05	JG	OK
11-9-10	SS	1 NEW