

PUBLIC LAND SURVEY MONUMENT RECORD

TYPE OF MONUMENT: 2-3/8" O.D. IRON PIPE WITH ALUMINUM CAP
 ADAMS COUNTY COORDINATES, NAD 83 (2007)

N. 188403.810

E. 515200.496

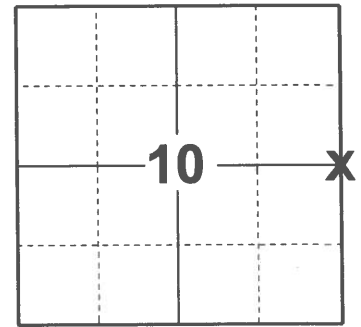
ELEVATION- _____ DATUM _____

FIELD WORK DATE: 01/18/2021

BASIS FOR MONUMENT LOCATION

1981 - PLS 1444 THIS CORNER WAS SET EQUIDISTANT AND ON A STRAIGHT LINE BETWEEN SECTION CORNERS. NO EVIDENCE OF THE ORIGINAL CORNER OR ANY RESURVEY CORNER WAS FOUND.

2021 - PLS 2675 FOUND 2-3/8" O.D. IRON PIPE WITH ALUMINUM CAP FLUSH WITH THE MARSH SURFACE AND 2 TIES. THE MONUMENT AGREES WITH BOTH TIES. ACCEPTED THE 2-3/8" O.D. IRON PIPE WITH ALUMINUM CAP AS THE CORNER LOCATION. SET 4 NEW TIES AND MEASURED TO THE EXISTING TIES.



LOCATION

(INDICATE CORNER BY "X")

SEAL:

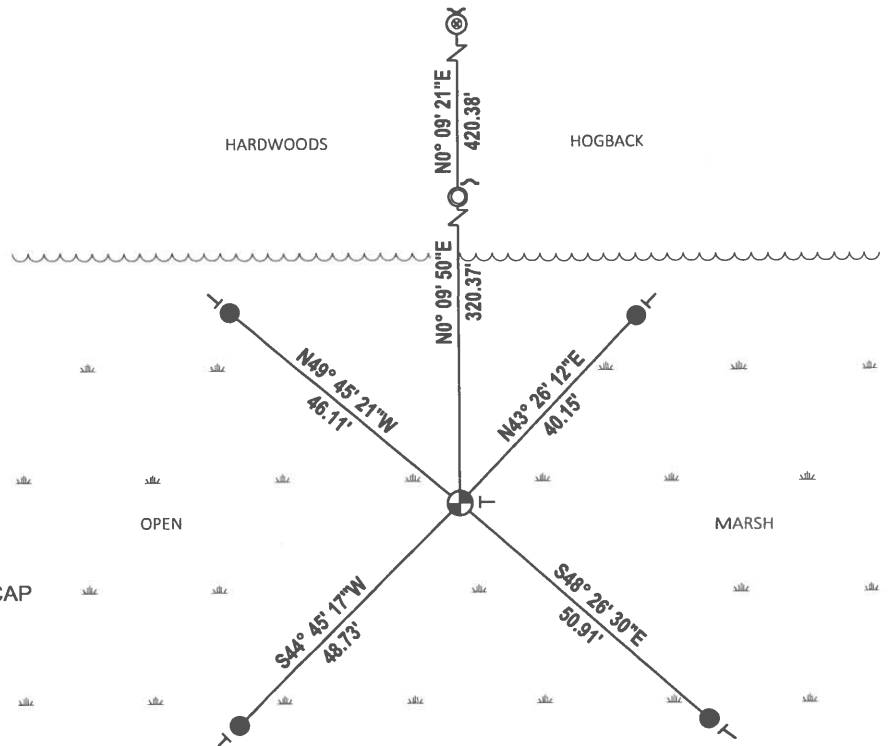
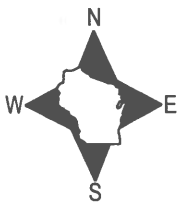


DATA SHOWN HERE ON THIS TIE SHEET IS CORRECT AND COMPLETE TO THE BEST OF MY KNOWLEDGE AND BELIEF.

PROFESSIONAL LAND SURVEYOR

DATE 2/23/2021

TIE SKETCH

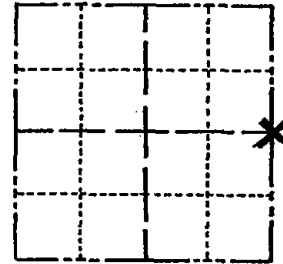


- SET 3/4" x 48" IRON REBAR, 1.50#/FT
- ⊙ FOUND 1-1/2" O.D. IRON PIPE
- FOUND 1-1/4" O.D. IRON PIPE
- ⊙ FOUND 2-3/8" O.D. IRON PIPE WITH ALUMINUM CAP
- ↘ STEEL FENCE POST
- ┊ VINYL "T" POST

Government Land Corner Certificate

ADAMS County
 TYPE OF MONUMENT: 2" x 6' IRON PIPE/ALUM. CAP
 STATE PLANE COORDINATES: N _____
 E _____
 ELEVATION — M.S.L. DATUM: _____
 THETA ANGLE: _____
 FIELD BOOK: 76 PAGE 47
 DRAWN BY: LANCE J. HABECK

CORNER NO. 38
 SECTION 10
 TOWN 16
 RANGE 5



LOCATION
 (Indicated by 'X')

BASIS FOR MONUMENT LOCATION


Show info such as: History of corner, with reference to Vol. and pg., dates, surveyor; exact description of monument replaced; if location computed, by taped or EDM traverse; landowner remarks, etc. (Use reverse side if necessary)

This corner was set equidistant and on a straight line between section corners. No evidence of the original corner or any resurvey corner was found.

ALL OK 5-28-85 D.K.

ALL OK 9-5-90 JG-SS
 1-10-06 JG-SS RESET SOUTHERLY 1 1/4" TP
 WITNESS PIPE FROM TIES. - PLACE
 STEEL POST @ BOTH IRON PIPES
 NEW TIES AS SHOWN
 12-07-10 OK GR-SS

SEAL:



DATA SHOWN HERE ON
 CERTIFIED CORRECT:

Lance J. Habeck
 Registered Land Surveyor

DATE: 1/6/81

TIE SKETCH

Show at least four ties, also fence lines, roads, topo, size and type of witness trees and if off road - best way to arrive at corner.

