

20
SECTION

17
TOWN

05
RANGE

ADAMS COUNTY

COUNTY CORNER NO: 84
ROMPORTOL ID: 41705200020

PUBLIC LAND SURVEY MONUMENT RECORD

TYPE OF MONUMENT: 3/4" O.D. IRON PIPE
ADAMS COUNTY COORDINATES, NAD 83 (2007)

N. 202651.546

E. 502077.270

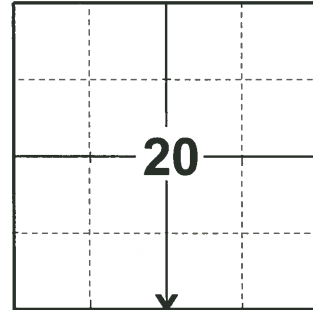
ELEVATION- DATUM

FIELD WORK DATE: 01/17/2019

BASIS FOR MONUMENT LOCATION

1972 - PLS-878 FOUND IRON PEG, MATCHES TIE TO REFERENCE MONUMENT. SET HARRISON MONUMENT AND TIED OUT.

2019 - PLS-2675 FOUND 3/4" O.D. IRON PIPE 4" BELOW THE ROAD SURFACE AND 2 WITNESSES. THE MONUMENT AGREES WITH BOTH WITNESSES. ACCEPTED THE 3/4" O.D. IRON PIPE AS THE CORNER LOCATION. SET 4 NEW TIES. MEASURED TO THE TIES AND WITNESSES.



LOCATION
(INDICATE CORNER BY "X")

SEAL:



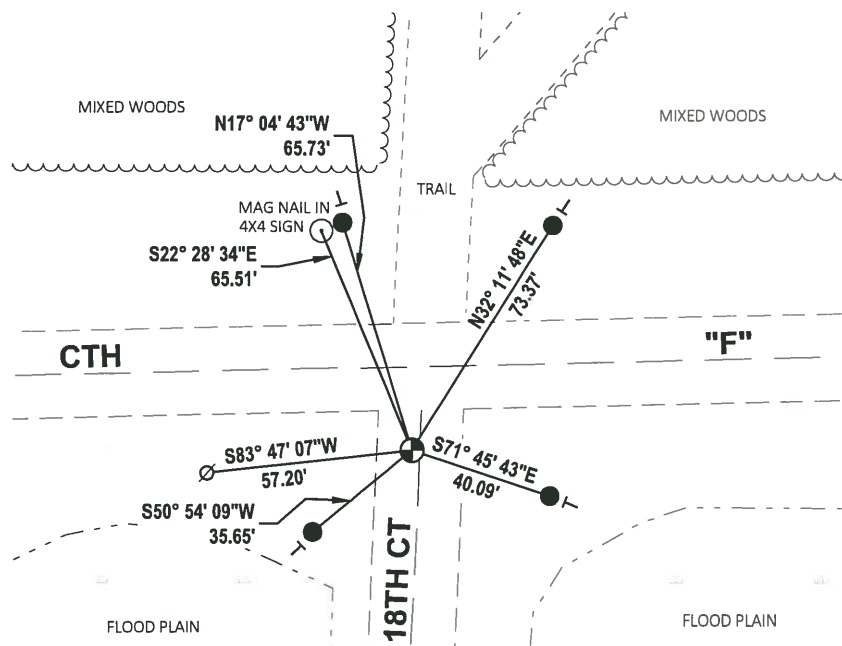
DATA SHOWN HERE ON THIS TIE SHEET IS CORRECT AND COMPLETE TO THE BEST OF MY KNOWLEDGE AND BELIEF.

PROFESSIONAL LAND SURVEYOR

DATE 3/12/19

TIE SKETCH

NOTE: THE CORNER FALLS 27'± WEST OF 18TH CT CENTERLINE AND 22.5'± SOUTH OF CTH F CENTERLINE.



- SET 3/4" x 18" IRON REBAR, 1.50#/FT
- ⊙ FOUND 3/4" O.D. IRON PIPE
- ∅ WITNESS POWER POLE
- | VINYL "T" POST

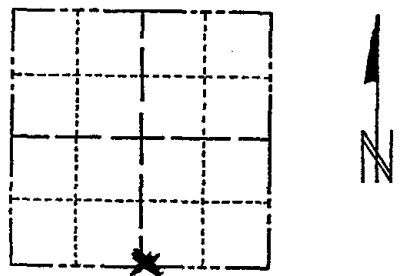
ADAMS COUNTY

Survey Monument Record

CORNER NO. 174
 SECTION 20
 TOWN 17
 RANGE 5

TYPE OF MONUMENT: HARRISON MONUMENT / 3/4" IRON PIPE
 STATE PLANE COORDINATES: N _____
 E _____
 BROKEN OFF ALUM. CAP

ELEVATION — M.S.L. DATUM: _____
 THETA ANGLE: _____
 FIELD BOOK: 103 PAGE 151



LOCATION
(Indicated by 'X')

SEAL:



BASIS FOR MONUMENT LOCATION

(Use reverse side if necessary)

Show info such as: History of corner, with reference to Vol. and pg, dates, surveyor; exact description of monument replaced; if location computed, by taped or EDM traverse; landowner remarks, etc.

Found Iron peg, matches tie to reference monument,
 August 21 1972
 Anthony B. Kiedrowski R.L.S. 878

CORNER O.K. 10/30/75 D.M. - S.S.
 COR OK 4/8/80 BS-SS
 ALL OK 5/23/85 D.K.
 ALL OK 6-20-90 JG
 ALL OK 8-24-94 JG-SS
 2-NEW TIES, 2-7-00 JG-SS
 3-NEW TIES, 2-15-05, JG-DA
 OK 12-16-10, SS

CERTIFIED CORRECT;

Anthony B. Kiedrowski
 Registered Land Surveyor

DATE: 2-22-73

TIE SKETCH

(Show at least four ties)

