

12 SECTION 17 TOWN 07 RANGE

ADAMS COUNTY

COUNTY CORNER NO: 40
 ROMPORTOL ID: 41707122000

PUBLIC LAND SURVEY MONUMENT RECORD

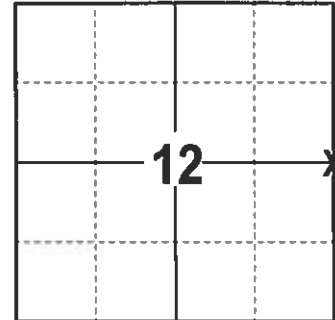
TYPE OF MONUMENT: HARRISON
 ADAMS COUNTY COORDINATES, NAD 83 (2007)

N. 216391.037

E. 588913.825

ELEVATION- DATUM

FIELD WORK DATE: 1/12/2017




LOCATION
 (INDICATE CORNER BY "X")

BASIS FOR MONUMENT LOCATION

1981 - PLS 878 FOUND A REMNANT OF AN ORIGINAL WHITE OAK BT AT N 70 W, 23 LINKS. SET A HARRISON BASED FROM THE ORIGINAL BT. AN EDM TRAVERSE OF SECTION 12 VERIFIED THE BT.

2017 - PLS 2994 FOUND EXISTING HARRISON LEVEL WITH THE SURFACE AND THE DO NOT DISTURB SIGN 2 FEET WEST. ACCEPTED HARRISON AND SET 4 NEW TIES.

SEAL:



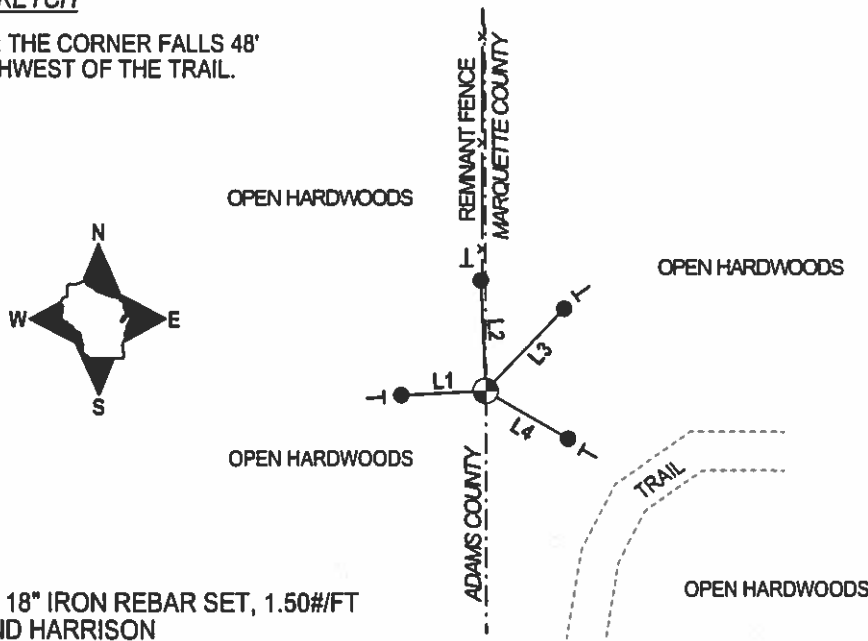
DATA SHOWN HERE ON THIS TIE SHEET IS CORRECT AND COMPLETE TO THE BEST OF MY KNOWLEDGE AND BELIEF.

PROFESSIONAL LAND SURVEYOR

DATE 3/7/17

TIE SKETCH

NOTE: THE CORNER FALLS 48' NORTHWEST OF THE TRAIL.



- 3/4" x 18" IRON REBAR SET, 1.50#/FT
- ⊙ FOUND HARRISON
- VINYL "T" POST

LINE	BEARING	DISTANCE
L1	S 87°10'37" W	21.89'
L2	N 02°21'02" W	28.77'
L3	N 44°01'34" E	29.75'
L4	S 60°09'28" E	24.92'

