

02
SECTION

18
TOWN

05
RANGE

ADAMS COUNTY

COUNTY CORNER NO: 31

ROMPORTOL ID: 4180502000

PUBLIC LAND SURVEY MONUMENT RECORD

TYPE OF MONUMENT: HARRISON
ADAMS COUNTY COORDINATES, NAD 83 (2007)

N. 250513.263

E. 520325.223

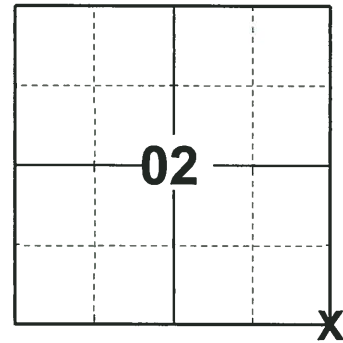
ELEVATION- _____ DATUM _____

FIELD WORK DATE: 10/10/2018

BASIS FOR MONUMENT LOCATION

1979 - PLS 878 FOUND A HARRISON MONUMENT IN PLACE. IT WAS APPARENTLY SET BY THE PREVIOUS COUNTY SURVEYOR, ALTHOUGH HE MADE NO RECORD OF IT. VERIFIED THIS LOCATION BY EDM TRAVERSE. ACCEPTED THE HARRISON MONUMENT AS THE CORNER LOCATION AND TIED OUT.

2018 - PLS 2675 FOUND A HARRISON MONUMENT 4" BELOW THE ROAD SURFACE AND 2 WITNESSES. THE MONUMENT AGREES WITH THE EXISTING WITNESSES. ACCEPTED THE HARRISON MONUMENT AS THE CORNER LOCATION. SET 4 NEW TIES AND MEASURED TO THE TIES AND WITNESSES.



LOCATION

(INDICATE CORNER BY "X")

SEAL:



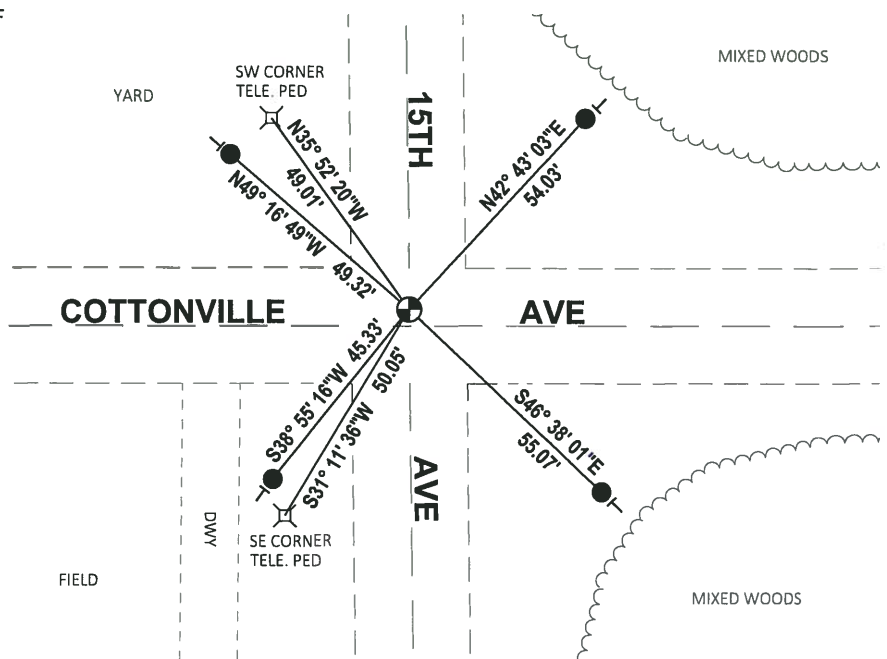
DATA SHOWN HERE ON THIS TIE SHEET IS CORRECT AND COMPLETE TO THE BEST OF MY KNOWLEDGE AND BELIEF.

PROFESSIONAL LAND SURVEYOR

DATE 12/4/2018

TIE SKETCH

NOTE: THE CORNER FALLS 3.5'± NORTH OF THE CENTERLINE OF COTTONVILLE AVE.

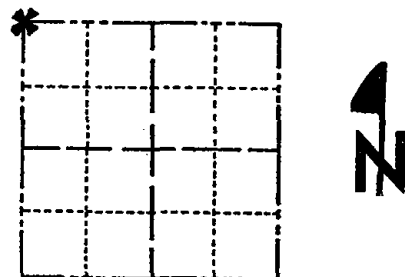


- SET 3/4" x 18" IRON REBAR, 1.50#/FT
- ⊕ FOUND HARRISON MONUMENT
- VINYL "T" POST

Government Land Corner Certificate

ADAMS County
 TYPE OF MONUMENT: HARRISON
 STATE PLANE COORDINATES: N _____
 E _____
 ELEVATION — M.S.L. DATUM: _____
 THETA ANGLE: _____
 FIELD BOOK: Springville A.P. PAGE _____
 DRAWN BY: S. SORENSEN

CORNER NO. 31
 SECTION 12
 TOWN 18
 RANGE 5



LOCATION
(Indicated by 'X')


BASIS FOR MONUMENT LOCATION

Show info such as: History of corner, with reference to Vol. and pg., dates, surveyor; exact description of monument replaced; if location computed, by taped or EDM traverse; landowner remarks, etc. (Use reverse side if necessary)

Found Harrison Monument in place.
 It was apparently set by previous County Surveyor, although he made no record of it.

*Location Verified by EDM
 Traverse. Accepted as correct*

SEAL:



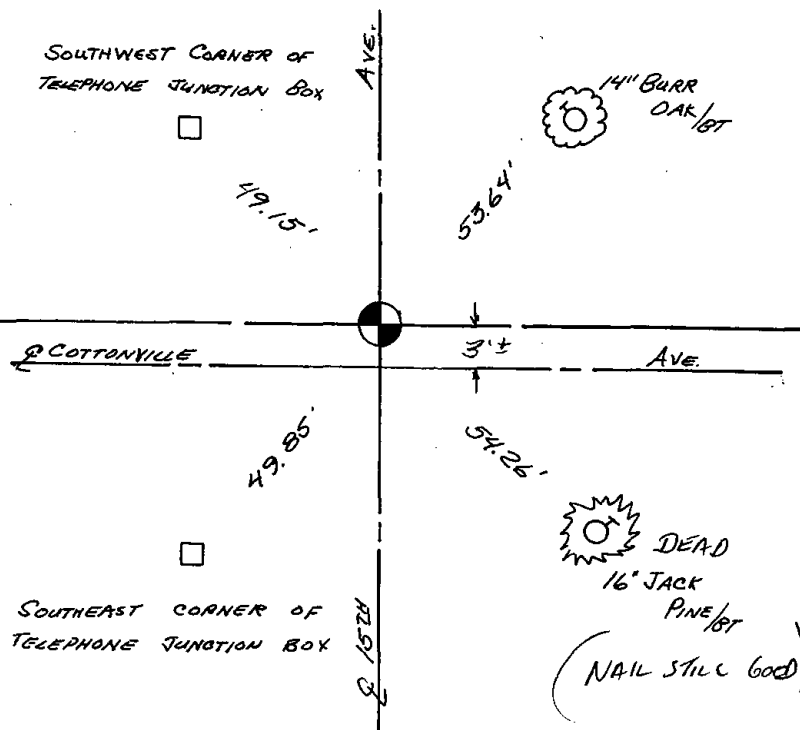
DATA SHOWN HERE ON
 CERTIFIED CORRECT:

A. B. Kiedrowski
 Registered Land Surveyor

DATE: 4/2/29

TIE SKETCH

Show at least four ties, also fence lines, roads, topo, size and type of witness trees' and if off road - best way to arrive at corner.



MAINTENANCE RECORD

Date	Init.	Remarks
2-28-83	GR-SS	OK
9-2-92	JG	OK
1-9-98	JG	OK
2-5-03	JG	OK
2-19-04	SH-MC	OK
12-13-07	JG	OK