

000

LAND CORNER MONUMENT INDEX

TOWN 18

RANGE 6


⊕ Corner Monumented
Tie Sheet Filed in Adjoining
Township as Indicated

● Corner Monumented
Tie Sheet In This Book

○ Corner May or May Not
Be Monumented -- No Ties

115

1	2	3	4	5	6	7	8	9	10	11	12	13
14	6	15	5	●	4	●	3	●	2	●	1	●
17	●	●	●	●	●	●	●	●	●	●	●	●
18	7	●	8	●	9	●	10	●	11	●	12	●
19	●	●	●	●	●	●	●	●	●	●	●	●
20	18	●	17	●	16	●	15	●	14	●	13	●
21	●	●	●	●	●	●	●	●	●	●	●	●
22	19	●	20	●	21	●	22	●	23	●	24	●
23	●	●	●	●	●	●	●	●	●	●	●	●
24	30	●	29	●	28	●	27	●	26	●	25	●
25	●	●	●	●	●	●	●	●	●	●	●	●
26	31	●	32	●	33	●	34	●	35	●	36	●
27	●	●	●	●	●	●	●	●	●	●	●	●
28	32	●	33	●	34	●	35	●	36	●	37	●
29	●	●	●	●	●	●	●	●	●	●	●	●
30	●	●	124	●	126	127	128	129	130	131	●	●



001

Government Land Corner Certificate

ADAMS County

TYPE OF MONUMENT: HARRISON STANDARD

STATE PLANE COORDINATES: N _____
E _____

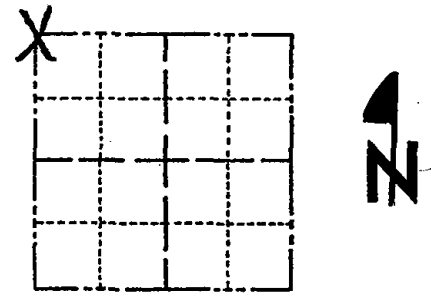
ELEVATION — M.S.L. DATUM: _____

THETA ANGLE: _____

FIELD BOOK: 57 PAGE 63

DRAWN BY: BETTY MERZ

CORNER NO. 1
SECTION 6
TOWN 18
RANGE 6



LOCATION
(Indicated by 'X')

BASIS FOR MONUMENT LOCATION

Show info such as: History of corner, with reference to Vol. and pg., dates, surveyor; exact description of monument replaced; if location computed, by taped or EDM traverse; landowner remarks, etc. (Use reverse side if necessary)

Ran EDM traverse of Section 6 and found $\frac{1}{2}$ " Galvanized Iron Pipe at fence corner. After a careful examination of previous survey information in the area and possession the pipe was accepted as correct and a harrison monument was set.

SEAL:



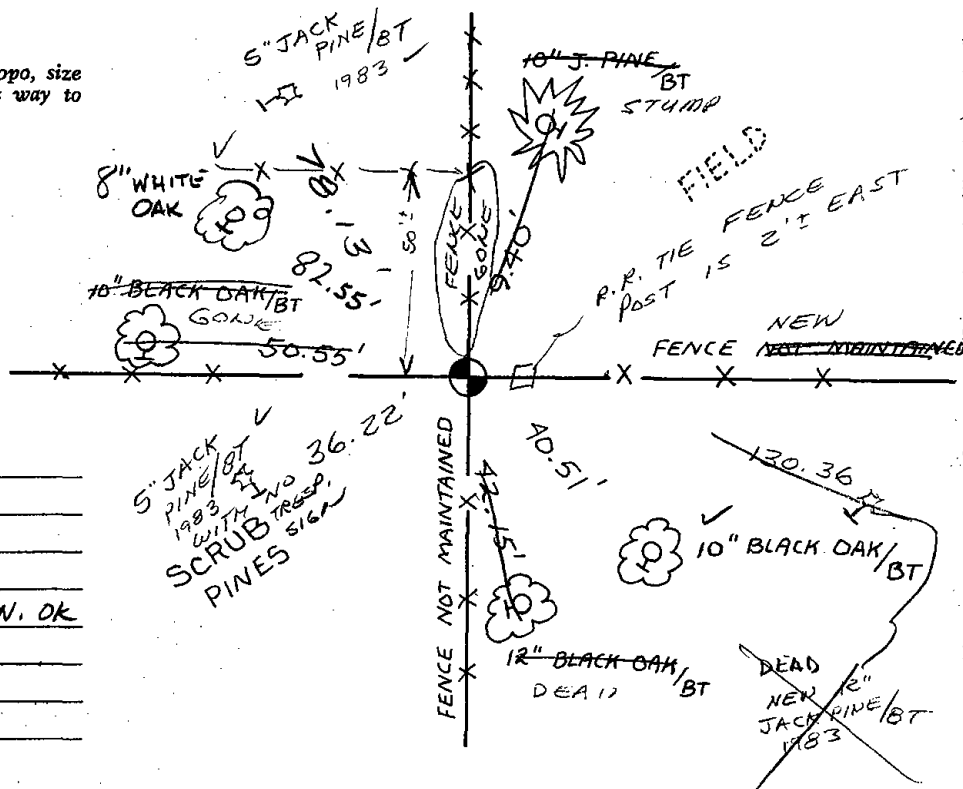
DATA SHOWN HERE ON
CERTIFIED CORRECT:

Anthony B. Kiedrowski
Registered Land Surveyor

DATE: 6/6/78


TIE SKETCH

Show at least four ties, also fence lines, roads, topo, size and type of witness trees and if off road - best way to arrive at corner.



MAINTENANCE RECORD

Date	Init.	Remarks
3-15-83	GR-SS	3 NEW TIES
3-24-88	GR-SS	OK
8-11-92	JG-RS	1-NEW TIE, MON. OK
2-23-98	JG	ALL OK
2-13-03	SS	OK
2-19-04	MC	OK
11-27-07	JG	OK

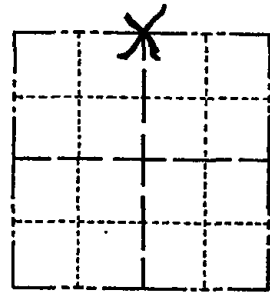


002

Government Land Corner Certificate

ADAMS County
 TYPE OF MONUMENT: HARRISON STANDARD
 STATE PLANE COORDINATES: N _____
 E _____
 ELEVATION — M.S.L. DATUM: _____
 THETA ANGLE: _____
 FIELD BOOK: 57 PAGE 62
 DRAWN BY: BETTY MERZ

CORNER NO. 2
 SECTION 6
 TOWN 18
 RANGE 6



LOCATION
(Indicated by 'X')

BASIS FOR MONUMENT LOCATION

Show info such as: History of corner, with reference to Vol. and pg., dates, surveyor; exact description of monument replaced; if location computed, by taped or EDM traverse; landowner remarks, etc. (Use reverse side if necessary)

Set on line and proportional to the original notes between adjacent section corners.

SEAL:



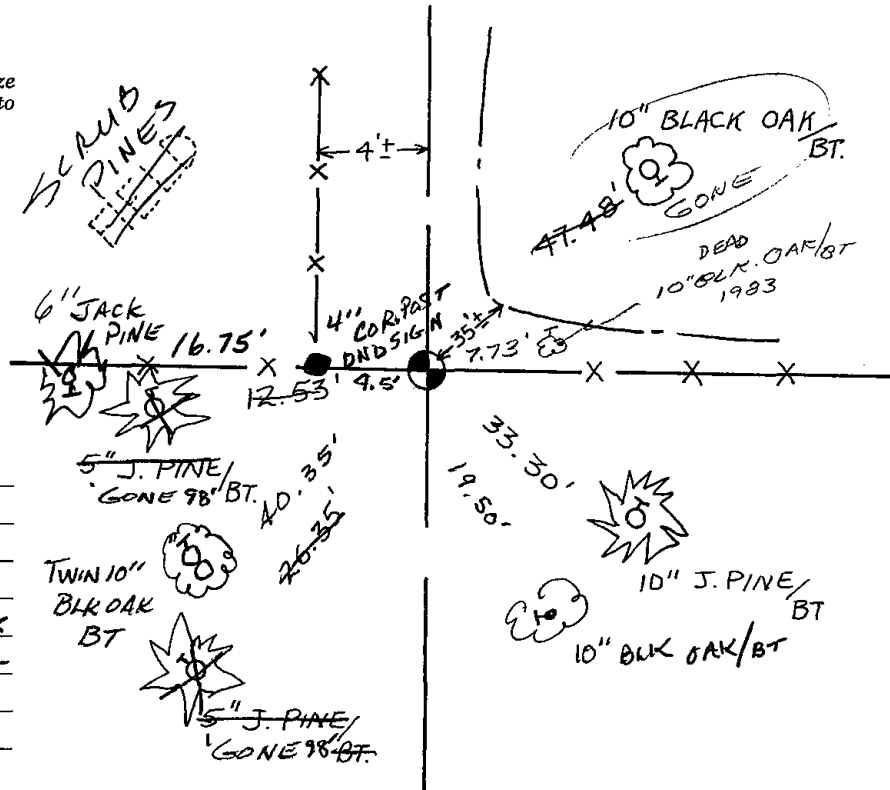
DATA SHOWN HERE ON
CERTIFIED CORRECT:

Anthony B. Kiedrowski
Registered Land Surveyor

DATE: 6/6/78

TIE SKETCH

Show at least four ties, also fence lines, roads, topo, size and type of witness trees' and if off road - best way to arrive at corner.



MAINTENANCE RECORD

Date	Init.	Remarks
3-8-83	GR-SS	1 NEW TIE
2-24-88	GR-SS	OK
8-11-92	JG-B5	1-NEW TIE, MON. OK
2-24-98	JG	2-GONE, 1-NEW, MON. OK
2-13-03	JG	1-NEW, MON. OK
11-15-07	JG-SS	OK



003

ADAMS COUNTY

Survey Monument Record

TYPE OF MONUMENT: HARRISON MONUMENT

STATE PLANE COORDINATES: N _____

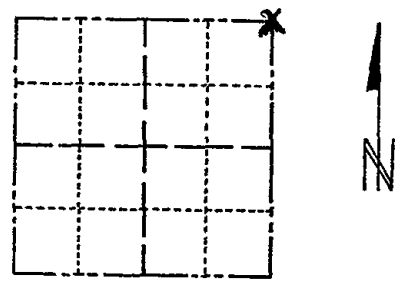
E _____

ELEVATION — M.S.L. DATUM: _____

THETA ANGLE: _____

FIELD BOOK: 105 m PAGE 55

CORNER NO. 182³
SECTION 6
TOWN 18
RANGE 6



LOCATION
(Indicated by 'X')

SEAL:



BASIS FOR MONUMENT LOCATION

(Use reverse side if necessary)

Show info such as: History of corner, with reference to Vol. and pg, dates, surveyor; exact description of monument replaced; if location computed, by taped or EDM traverse; landowner remarks, etc.

Found old Car Axle housing.

August 28, 1972

Anthony B. Kiedrowski R.L.S. 878

Landowners in the area had accepted this as marking the section corner. Location verified by partial traverse of section 6.

- OK 11-30-79 RH-DA
- OK 3-8-83 GR-SS
- 3-NEW, 3-GONE, MON TOP BROKEN - 8-11-92 56-BS
- ALL OK, 2-24-98 - JG
- 1-GONE, 1-NEW, 2-13-03 - JG-SS

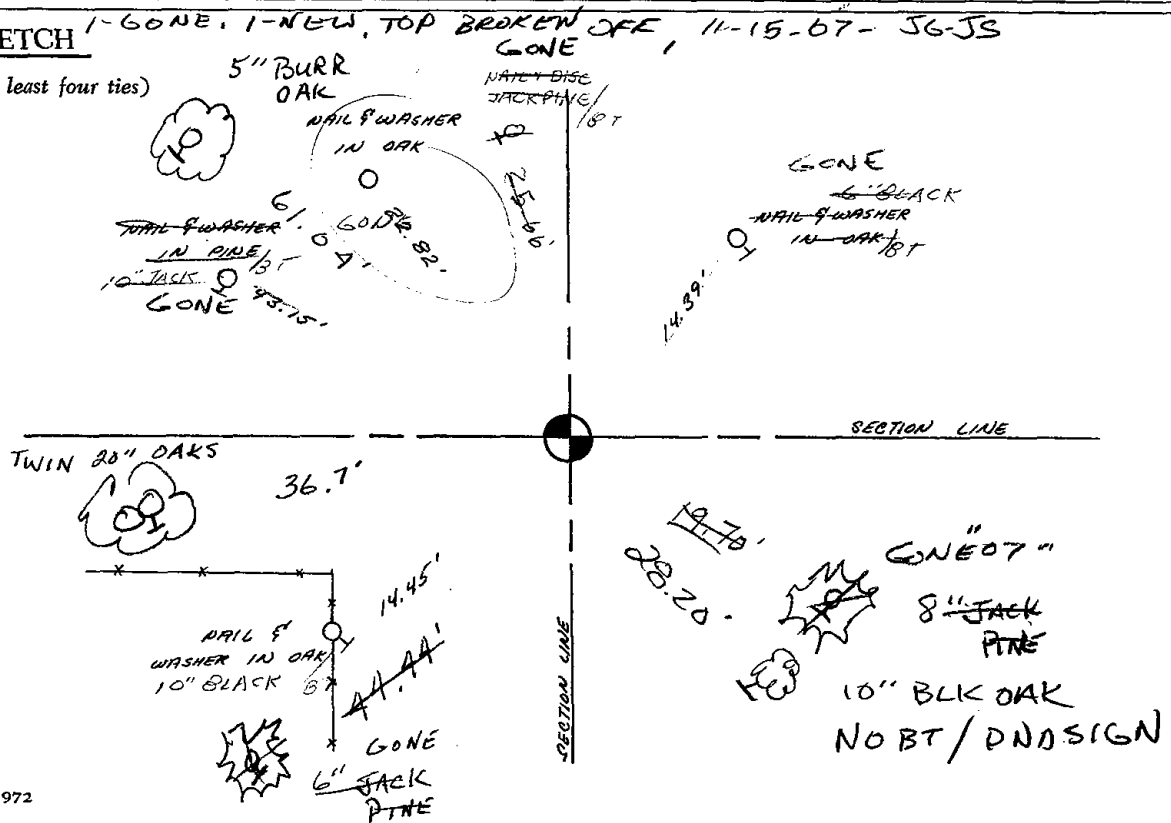
CERTIFIED CORRECT:

Anthony B. Kiedrowski
Registered Land Surveyor

DATE: 1-30-73

TIE SKETCH

(Show at least four ties)





004

ADAMS COUNTY

Survey Monument Record

TYPE OF MONUMENT: 5-inch Diameter Concrete Monument

STATE PLANE COORDINATES: N _____

E _____

ELEVATION — M.S.L. DATUM: _____

THETA ANGLE: _____

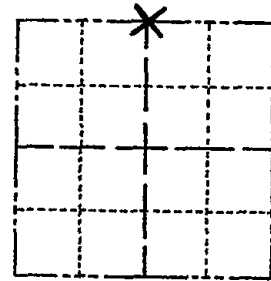
FIELD BOOK: /// PAGE 2

CORNER NO. 373

SECTION 5


TOWN 18

RANGE 6



LOCATION
(Indicated by 'X')

SEAL:



BASIS FOR MONUMENT LOCATION

(Use reverse side if necessary)

Show info such as: History of corner, with reference to Vol. and pg, dates, surveyor; exact description of monument replaced; if location computed, by taped or EDM traverse; landowner remarks, etc.

Found 5-inch diameter concrete monument and traversed Section 5. Checked with South Quarter corner and center of section.

OK 11-30-78 RN-DA
3-8-83 GR-SS 1 NEW TIE
O.K. 8-11-92 SG-BS
ALL OK, 2-14-98-JG
3-GONE, 3-NEW, MON. OK, 11-15-07-SG-IS

CERTIFIED CORRECT:

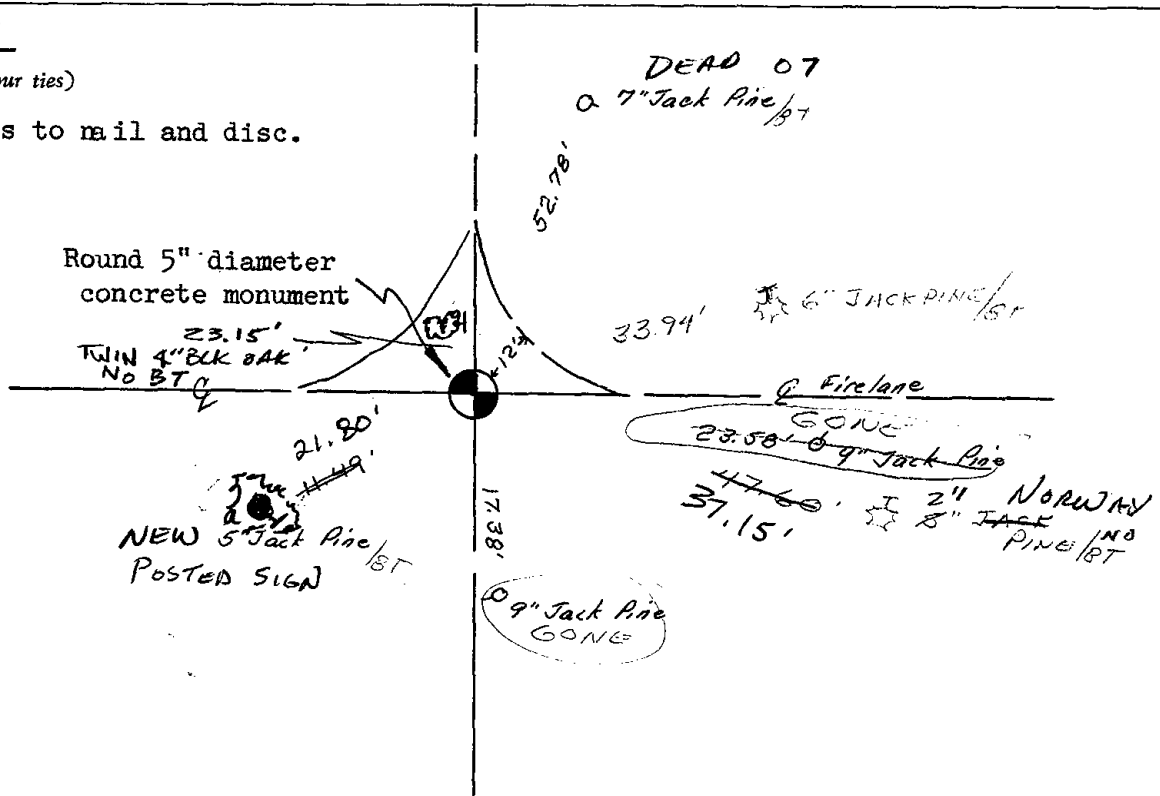
Dale C. Hagen
Registered Land Surveyor


DATE: April 24, 1974

TIE SKETCH

(Show at least four ties)

NOTE: Ties to nail and disc.





* 0 1 1 *

011

ADAMS COUNTY

Survey Monument Record

TYPE OF MONUMENT: Harrison

STATE PLANE COORDINATES: N _____

E _____

ELEVATION — M.S.L. DATUM: _____

THETA ANGLE: _____


FIELD BOOK: 37 PAGE 48

CORNER NO. 1039

SECTION 1

TOWN 18

RANGE 6



LOCATION
(Indicated by 'X')

BASIS FOR MONUMENT LOCATION

(Use reverse side if necessary)

Show info such as: History of corner, with reference to Vol. and pg, dates, surveyor; exact description of monument replaced; if location computed, by taped or EDM traverse; landowner remarks, etc.

SEAL:



Ran EDM/transit traverse around Sections 1 and 12, and portions of adjoining sections to determine search areas for investigation.

Excavation with backhoe yielded no evidence of the original corner or any remonumentation.

Set corner by doubling over line between the Northwest and North Quarter corner of Section 2.

Set 6-16-76.

- OK - 11-22-78 RN-SS
- OK 3-4-83 GR-SS
- OK 2-11-88 GR-SS
- OK 8-18-92 JG
- 1-NEW, ALL OK, 2-23-98
- OK 1-3-03 MW

CERTIFIED CORRECT:

Dale C. Hagen
Registered Land Surveyor

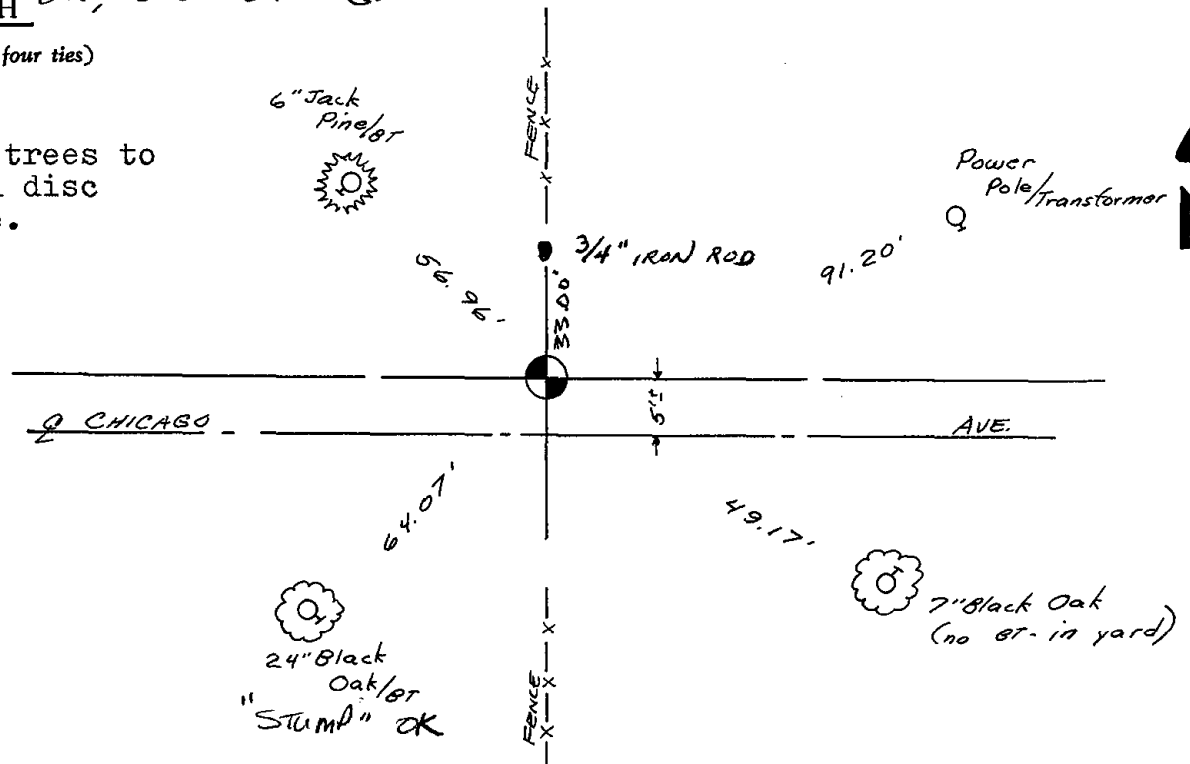
DATE: 9-21-76

TIE SKETCH OK, 12-20-07- JG-SS

(Show at least four ties)

NOTE:

Ties in trees to nail and disc in blaze.





* 0 1 2 *


012

ADAMS COUNTY

Survey Monument Record

TYPE OF MONUMENT: Harrison
STATE PLANE COORDINATES: N _____
E _____
ELEVATION — M.S.L. DATUM: _____
THETA ANGLE: _____
FIELD BOOK: 37 PAGE 49

CORNER NO. 1040
SECTION 1
TOWN 18
RANGE 6



LOCATION
(Indicated by 'X')

BASIS FOR MONUMENT LOCATION

(Use reverse side if necessary)

Show info such as: History of corner, with reference to Vol. and pg, dates, surveyor; exact description of monument replaced; if location computed, by taped or EDM traverse; landowner remarks, etc.

SEAL:



Ran EDM/transit traverse around Sections 1 and 12, and portions of adjoining sections to determine search areas for investigation.

Excavation with backhoe yielded no evidence of the original corner or any remonumentation.

Set corner equidistant and on line between the Northeast and Northwest corners of Section 1.

Set 6-16-76.

- OK 11-22-78 RN-SS
- 3-4-83 GR-SS TOP BROKEN - BOTTOM IN PLACE
- 2-11-88 " " " " " " " "
- 8-18-92 " " " " " " " "
- 2-GONE, 2-NEW, 2-23-98 - JG
- OK 1-3-03 M

CERTIFIED CORRECT:

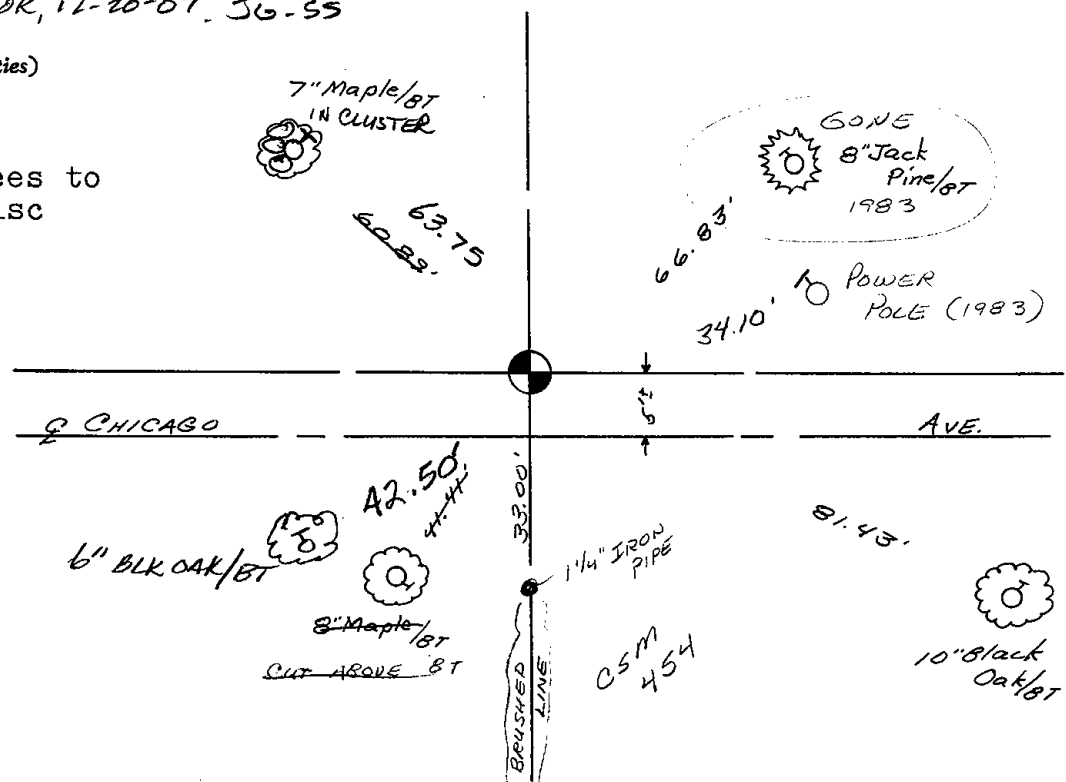
Dale C. Hagen
Registered Land Surveyor
DATE: 9-20-96

TIE SKETCH OK, 12-20-07, JG-SS

(Show at least four ties)

NOTE:

Ties in trees to nail and disc in blaze.





* 0 1 3 *

013

ADAMS COUNTY

CORNER NO. 1041

Survey Monument Record

SECTION 1

TYPE OF MONUMENT: Harrison

TOWN 18

STATE PLANE COORDINATES: N _____


RANGE 6

E _____

ELEVATION — M.S.L. DATUM: _____

THETA ANGLE: _____

FIELD BOOK: 37 PAGE 48



LOCATION
(Indicated by 'X')

SEAL:

BASIS FOR MONUMENT LOCATION

(Use reverse side if necessary)

Show info such as: History of corner, with reference to Vol. and pg, dates, surveyor; exact description of monument replaced; if location computed, by taped or EDM traverse; landowner remarks, etc.

Ran EDM/transit traverse around Sections 1 and 12, and portions of the adjoining sections to determine the search areas for investigation.

Excavation with backhoe yielded no evidence of the original corner or and remonumentation.

After a thorough analysis of all the field evidence, occupation and original notes, this corner was relocated on the centerline of Chicago Avenue and opposite fences North and South.

Monument set 6-16-76.

- OK 11-22-78 RN-SS
- OK 3-4-83 GR-SS
- 1-NEW TIE MON OK, JG
- ALL OK, 2-23-98, JG

CERTIFIED CORRECT:

Dale C. Hagen
Registered Land Surveyor

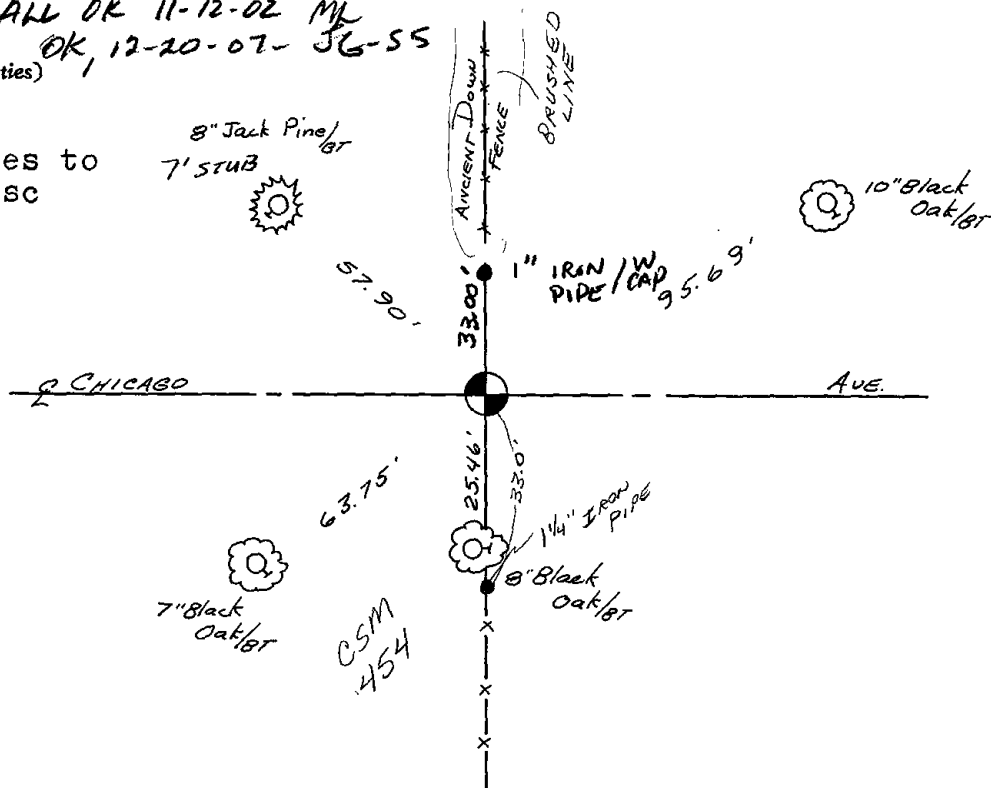
DATE: 9-21-76



TIE SKETCH ALL OK 11-12-02 ML
OK, 12-20-07- JG-SS
(Show at least four ties)

NOTE:

Ties in trees to nail and disc in blaze.





* 0 1 5 *

015

2000/01/01

ADAMS COUNTY

Survey Monument Record

TYPE OF MONUMENT: CONCRETE

STATE PLANE COORDINATES: N _____
E _____

ELEVATION — M.S.L. DATUM: _____

THETA ANGLE: _____

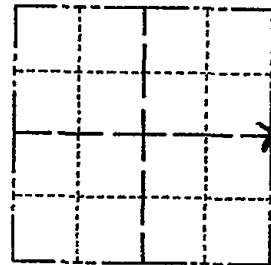
FIELD BOOK: 105 PAGE 60

CORNER NO. 183 15

SECTION 6

TOWN 18

RANGE 6



LOCATION
(Indicated by 'X')

SEAL:



BASIS FOR MONUMENT LOCATION

(Use reverse side if necessary)

Show info such as: History of corner, with reference to Vol. and pg, dates, surveyor; exact description of monument replaced; if location computed, by taped or EDM traverse; landowner remarks, etc.

Found Concrete monument and took some ties to it

August 28, 1972

Anthony B. Kiedrowski R.L.S. 878

OK 2-20-79 GR
" 3-8-83 GR-SS
1-GONE, 1-NEW TIE, MON. OK 8-11-92, JG-BS
1-NEW, MON. OK, 2-24-98-JG
1-NEW 2-13-03 JG-SS
OK, 11-27-07-JG

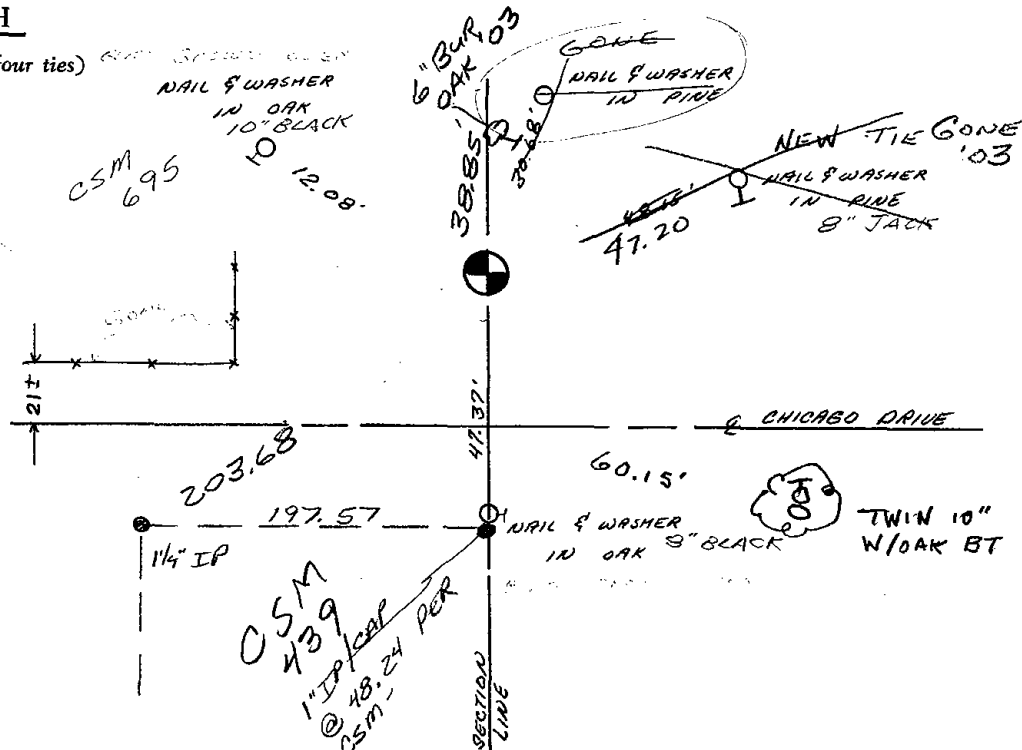
CERTIFIED CORRECT:


Anthony B. Kiedrowski
Registered Land Surveyor

DATE: 1-30-73

TIE SKETCH

(Show at least four ties)





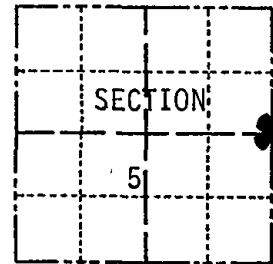
* 0 1 6 *

016

Government Land Corner Certificate

ADAMS County
 TYPE OF MONUMENT: 2" CAPPED PIPE
 STATE PLANE COORDINATES: N _____
 E _____
 ELEVATION — M.S.L. DATUM: _____
 THETA ANGLE: _____
 FIELD BOOK: 57 PAGE 36
 DRAWN BY: SCOTT SORENSEN

CORNER NO. 16
 SECTION 5
 TOWN 18
 RANGE 6



LOCATION
(Indicated by 'X')

BASIS FOR MONUMENT LOCATION

Show info such as: History of corner, with reference to Vol. and pg., dates, surveyor; exact description of monument replaced; if location computed, by taped or EDM traverse; landowner remarks, etc. (Use reverse side if necessary)

Ran EDM/T2 traverse around Section 5 to determine search areas for investigation.

Found 2" capped Pipe within search area at East Quarter corner, but could find no evidence of the original corner or any bearing trees.

Am unable to find any record of placement of this pipe, but it is consistent with the others found at various Government corners in Section 5, as well as Section 6.

Accepted Pipe as corner and witnessed same.

OK 11-30-73 JN-DA

SEAL:



DATA SHOWN HERE ON
CERTIFIED CORRECT:

Dale C. Hagen
Registered Land Surveyor

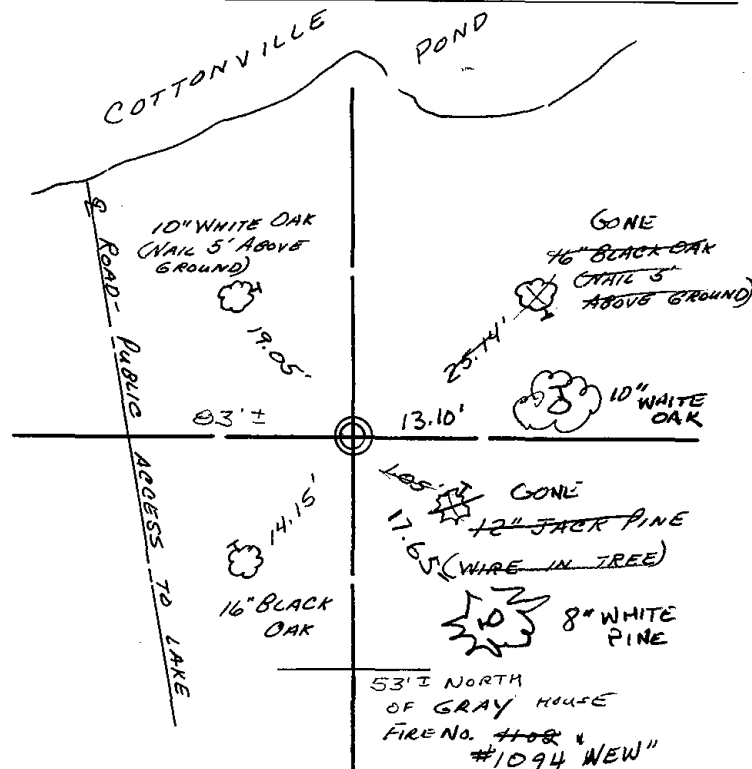
DATE: December 27, 1977

TIE SKETCH

Show at least four ties, also fence lines, roads, topo, size and type of witness trees' and if off road - best way to arrive at corner.

NOTE

Ties in trees to nail in disc.



MAINTENANCE RECORD

Date	Init.	Remarks
3-8-83	GR-SS	OK
8-11-92	SG-B5	2-GONE, 2-NEW TIES MON, OK
12-17-02	SG	OK
11-27-07	SG	OK



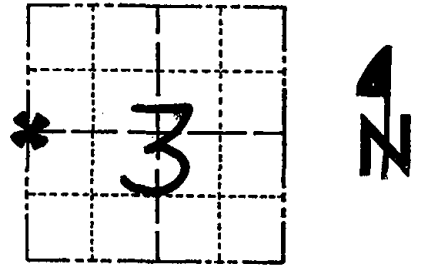
* 0 1 7 *

017

Government Land Corner Certificate

ADAMS County
 TYPE OF MONUMENT: HARRISON STD.
 STATE PLANE COORDINATES: N _____
 E _____
 ELEVATION — M.S.L. DATUM: _____
 THETA ANGLE: _____
 FIELD BOOK: 57 PAGE 46
 DRAWN BY: SCOTT SORENSEN

CORNER NO. 17
 SECTION 3
 TOWN 18
 RANGE 6



LOCATION
(Indicated by 'X')

BASIS FOR MONUMENT LOCATION

Show info such as: History of corner, with reference to Vol. and pg., dates, surveyor; exact description of monument replaced; if location computed, by taped or EDM traverse; landowner remarks, etc. (Use reverse side if necessary)

Set proportionate and on line between adjacent section corners.

Excavated area with backhoe. Found nothing.
 No resurveys of record.

SEAL:



DATA SHOWN HERE ON
 CERTIFIED CORRECT:

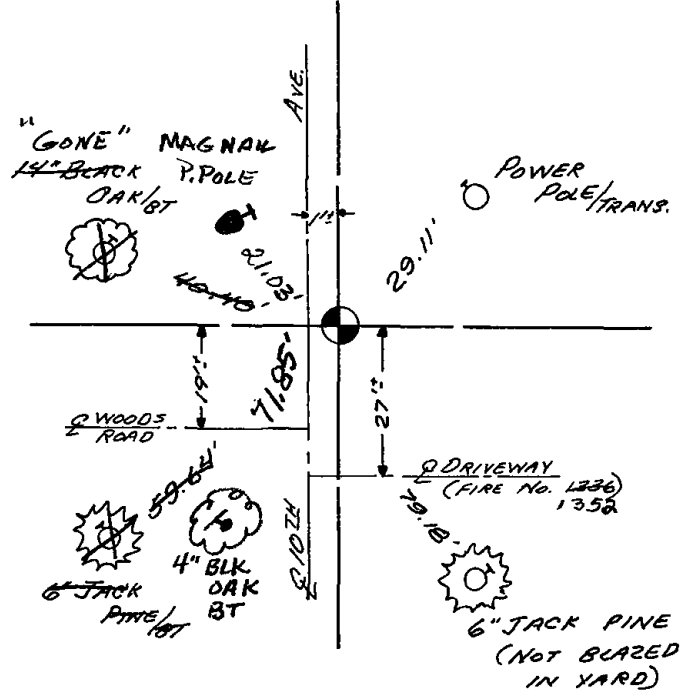
Anthony B. Kiedrowski
 Registered Land Surveyor

DATE: 12/23/77

OK 11-22-78 RN-SS

TIE SKETCH

Show at least four ties, also fence lines, roads, topo, size and type of witness trees' and if off road - best way to arrive at corner.



MAINTENANCE RECORD

Date	Init.	Remarks
3-4-83	SS	OK
2-11-88	GR-SS	OK
8-11-92	JG-BB	OK
2-24-98	JG	OK
12-17-02	JG	2-GONE, 2-NEW, MON. OK
12-20-07	JG-SS	OK



* 0 1 8 *

018

ADAMS COUNTY

Survey Monument Record

TYPE OF MONUMENT: HARRISON MONUMENT

STATE PLANE COORDINATES: N _____

E _____

ELEVATION - M.S.L. DATUM: _____

THETA ANGLE: _____

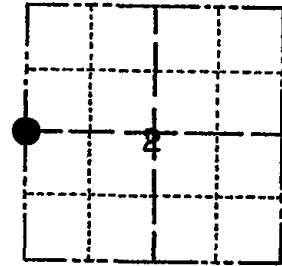
FIELD BOOK: _____ PAGE _____

CORNER NO. 18

SECTION 2

TOWN 18N

RANGE 6E



BASIS FOR MONUMENT LOCATION


(Use reverse side if necessary)

Show info such as: History of corner, with reference to Vol. and pg, dates, surveyor; exact description of monument replaced; if location computed, by taped or EDM traverse; landowner remarks, etc.

SEAL:

Set on line and at single proportionate measurement between the section corners North and South. Found no evidence of the original government corner or subsequent monumentation. Burt Morris said that they did not know where the correct line was when they built the fence to the South.

OK 11-22-78 RN-SS
2-TIES GONE, 2-NEW TIES, MON. OK
8-19-92-JG-BS
ALL OK, COME FROM EAST
TO GO TO CORNER
3-6-98-JG
2 NEW TIES 05-02-08 SIS

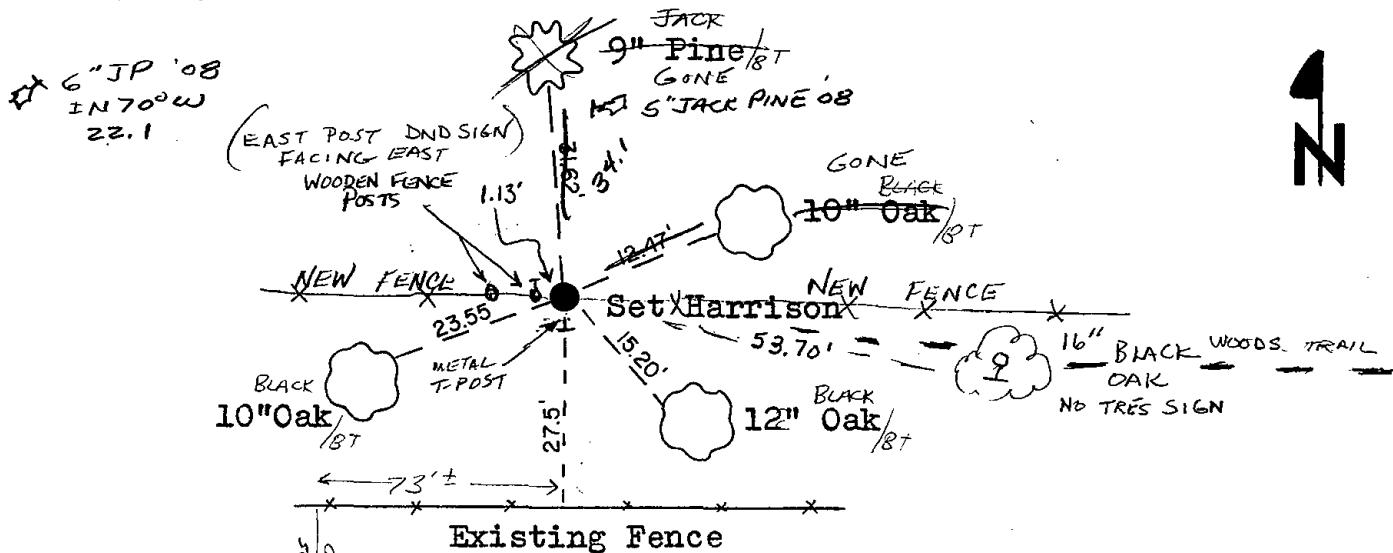


CERTIFIED CORRECT:
William C. Jung
Registered Land Surveyor
DATE: September 29, 1977

TIE SKETCH

(Show at least four ties)

NAILS IN FACE OF TREE



Note: All four bearing trees were double blazed with a nail and cap set in them.



* 0 1 9 *

019

ADAMS COUNTY

CORNER NO. 1046
SECTION 1
TOWN 18
RANGE 6

Survey Monument Record

TYPE OF MONUMENT: Harrison

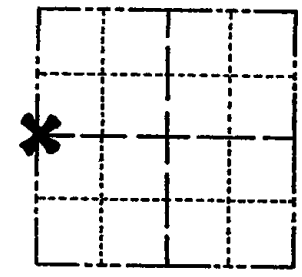
STATE PLANE COORDINATES: N _____

E _____

ELEVATION — M.S.L. DATUM: _____

THETA ANGLE: _____

FIELD BOOK: 37 PAGE 49



LOCATION
(Indicated by 'X')

BASIS FOR MONUMENT LOCATION

(Use reverse side if necessary)

Show info such as: History of corner, with reference to Vol. and pg, dates, surveyor; exact description of monument replaced; if location computed, by taped or EDM traverse; landowner remarks, etc.

SEAL:

Ran EDM/transit traverse around Sections 1 and 12, and parts of adjoining sections to determine search areas for investigation.



Investigation yielded remains of post at fence corner (East, West and North), which fits section data well.

Accepted post and remonumented with Harrison on 6-16-76.

OK 11-30-78 RN-DA
4-19-83 GR-SS - OK. - WALK TO COR. FROM NORTH
OK - 5-11-88 GR-SS
1 NEW TIE 1-11-93 JG-SS
CORNER UNDERWATER, TIES OK 4-27-98
1-GONE, 1-NEW, MON. OK 3-6-03-JG

CERTIFIED CORRECT:

Dale C. Hagen

Registered Land Surveyor

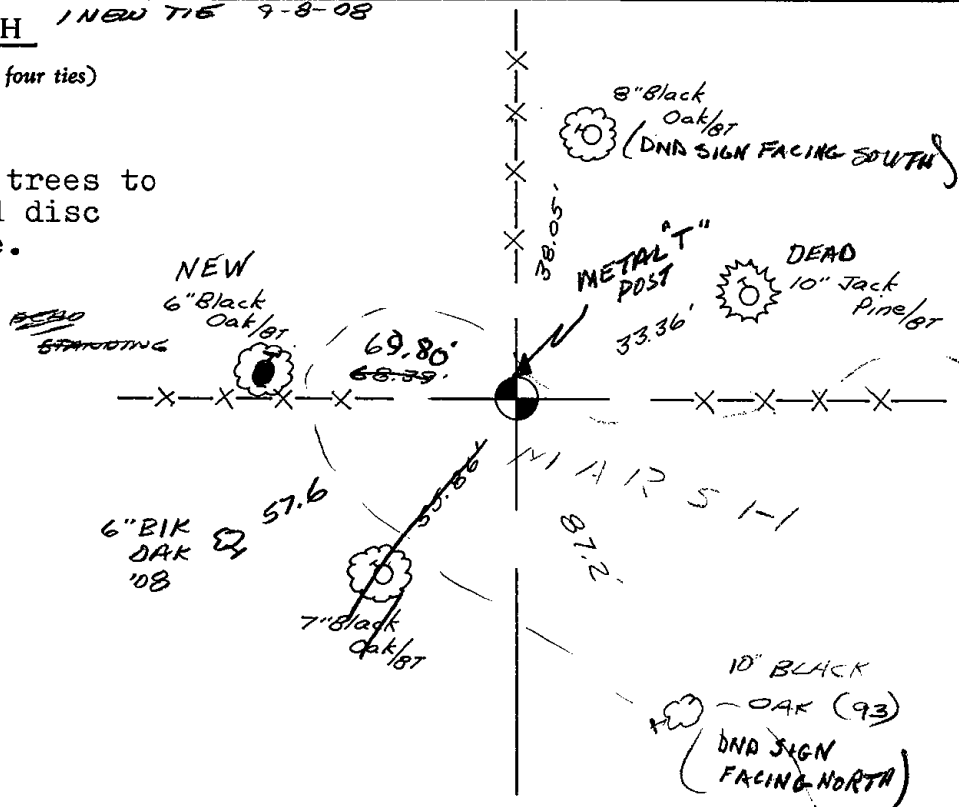
DATE: 9-21-76


TIE SKETCH 1 NEW TIE 9-8-08

(Show at least four ties)

NOTE:

Ties in trees to nail and disc in blaze.





* 0 2 0 *

020

ADAMS COUNTY

Survey Monument Record

TYPE OF MONUMENT: ~~1/2" Iron Bar in Stump (Aspen)~~ HARRISON

STATE PLANE COORDINATES: N _____

E _____

ELEVATION — M.S.L. DATUM: _____

THETA ANGLE: _____

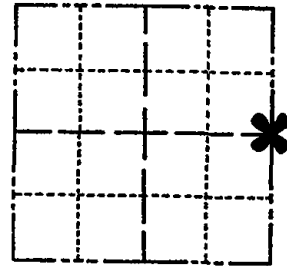
FIELD BOOK: 37 PAGE 50

CORNER NO. 1042

SECTION 1

TOWN 18

RANGE 6



LOCATION (Indicated by 'X')

SEAL:

BASIS FOR MONUMENT LOCATION

(Use reverse side if necessary)

Show info such as: History of corner, with reference to Vol. and pg, dates, surveyor; exact description of monument replaced; if location computed, by taped or EDM traverse; landowner remarks, etc.

Ran EDM/transit traverse around Sections 1 and 12, and parts of adjoining sections to determine search areas for investigation.

Could find no evidence of the original monumentation or any subsequent remonumentation.

Set corner on line and proportionate to original notes between the Northeast and Southeast corners of Section 1.

Set 6-16-76.

OK 11-30-78 RN-DA

ALL TIES OK, NEW MONUMENT NEEDS TO BE SET 2-25-98-JG 9-8-2008 - FO. HARRISON - NEW TIES STS



CERTIFIED CORRECT:

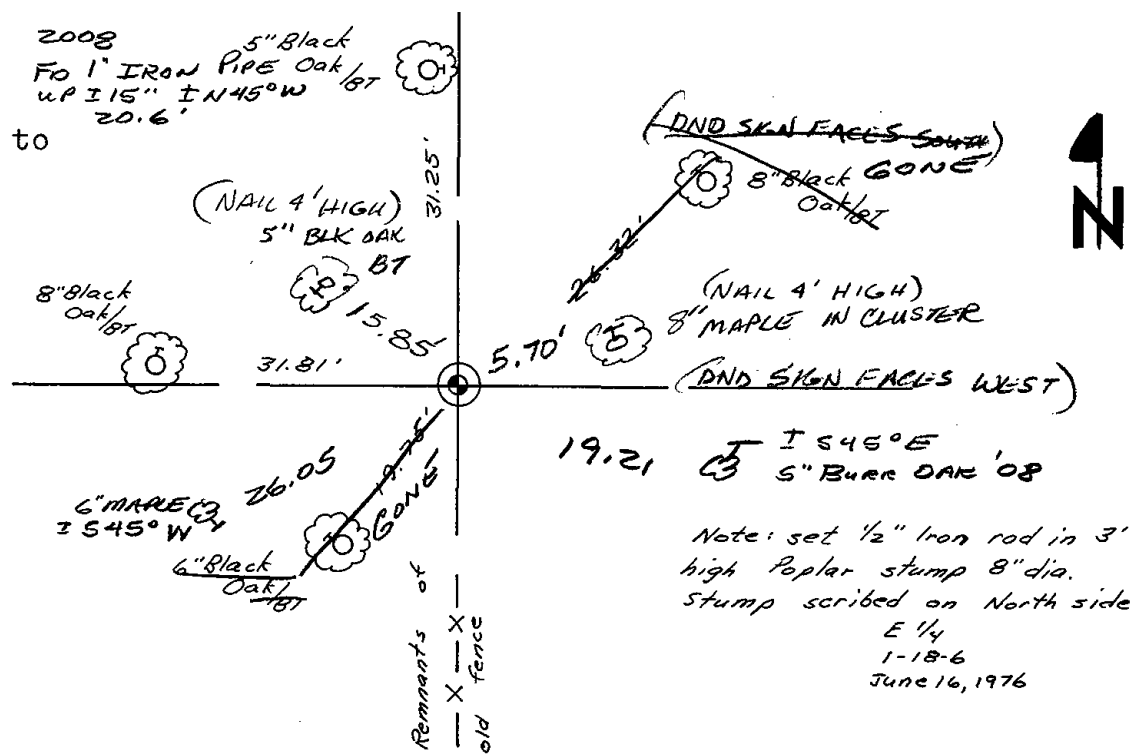
Dale C. Hagen Registered Land Surveyor DATE: 9-21-76

TIE SKETCH

(Show at least four ties)

NOTE:

Ties in trees to nail and disc in blaze.



Note: set 1/2" Iron rod in 3' high Poplar stump 8" dia. Stump scribed on North side E 1/4 1-18-6 June 16, 1976



022

ADAMS COUNTY

CORNER NO. 185

Survey Monument Record

SECTION 6

TYPE OF MONUMENT: concrete

TOWN 18

STATE PLANE COORDINATES: N _____

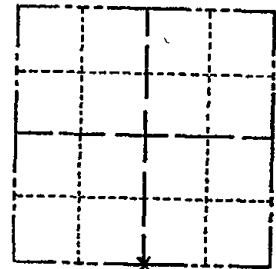
RANGE 6

E _____

ELEVATION -- M.S.L. DATUM: _____

THETA ANGLE: _____

FIELD BOOK: 105 PAGE 62



LOCATION
(Indicated by 'X')

SEAL:



BASIS FOR MONUMENT LOCATION

(Use reverse side if necessary)

Show info such as: History of corner, with reference to Vol. and pg, dates, surveyor; exact description of monument replaced; if location computed, by taped or EDM traverse; landowner remarks, etc.

Found a concrete monument which is a reference to the actual corner

August 28, 1972

Anthony B. Kiedrowski R.L.S. 878

- 3-8-83 GR-SS OK
- 2-11-88 GR-SS "
- 8-11-92 SG-BS "
- ALL OK 2-23-98-JG
- OK, 12-17-02-JG
- OK, 11-27-07-JG

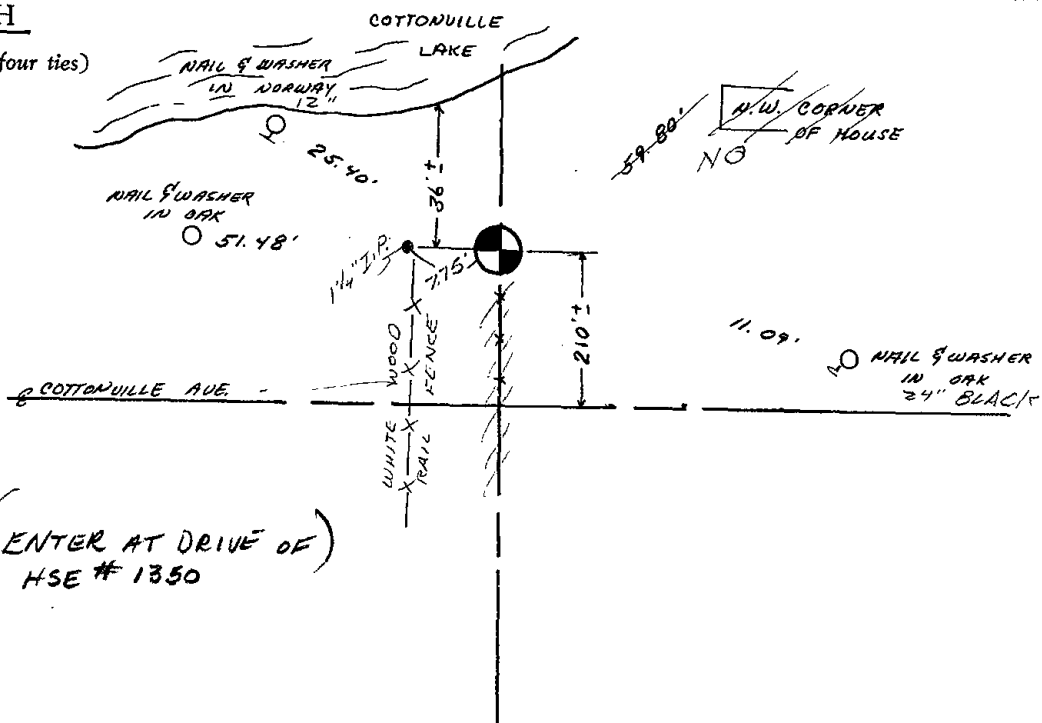
CERTIFIED CORRECT:

Registered Land Surveyor

DATE: _____

TIE SKETCH

(Show at least four ties)



(ENTER AT DRIVE OF)
HSE # 1350



023

ADAMS COUNTY

Survey Monument Record

TYPE OF MONUMENT: 30" HARRISON

STATE PLANE COORDINATES: N _____

E _____

ELEVATION — M.S.L. DATUM: _____

THETA ANGLE: _____

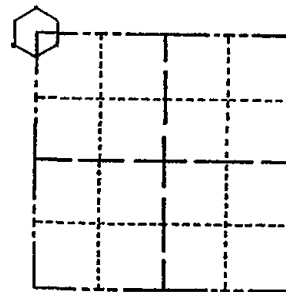
FIELD BOOK: 104 PAGE 36

CORNER NO. 4

SECTION 8

TOWN 18

RANGE 6



LOCATION
(Indicated by 'X')

SEAL:

BASIS FOR MONUMENT LOCATION

(Use reverse side if necessary)

Show info such as: History of corner, with reference to Vol. and pg. dates, surveyor; exact description of monument replaced; if location computed, by taped or EDM traverse; landowner remarks, etc.

Found tie rod set monument

July 6, 1971

Sam T. Mullen E.L.S. S-981

OK 11-30-78 RE-DA

OK 3-8-83 GR-SS

" 2-11-88 " "

" 8-11-92 JG-BS

2 TIES REPAIRED - 1 NEW TAKEN 4-10-98 JG-SS Registered Land Surveyor

OK, 12-17-02 - JG

CERTIFIED CORRECT:

DATE: _____

TIE SKETCH OK, 11-21-07-JG

(Show at least four ties)

CONCRETE MONUMENT
 TOP BROKEN - BOTTOM IN PLACE
 SET 3/4" ROD IMMEDIATELY
 EAST OF BOTTOM AT 33.00'
 FROM HARRISON 198

R. R. SPIKE 40" OAK

13TH AVE

33.00'

61.95'

COTTONVILLE AVE.



33.00'

52.35'

40.30'

12" BURR OAK '98

CONCRETE MONUMENT REF.
 Fd. TOP 2 1/4" AND RESET ON TOP OF
 BOTTOM PORTION Fd. IN PLACE '98
 33.00' FROM HARRISON
 (AT WEST EDGE OF FIELD ENTRY)

13TH AVE

R. R. SPIKE 36" OAK STUMP



* 0 2 4 *

024

ADAMS COUNTY

Survey Monument Record

TYPE OF MONUMENT: Standard Harrison

STATE PLANE COORDINATES: N _____

E _____

ELEVATION — M.S.L. DATUM: _____

THETA ANGLE: _____

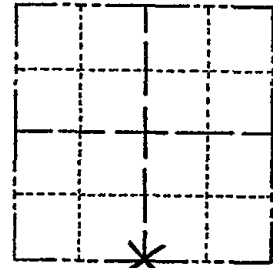
FIELD BOOK: /// PAGE /

CORNER NO. 372

SECTION 5

TOWN 18

RANGE 6



LOCATION
(Indicated by 'X')

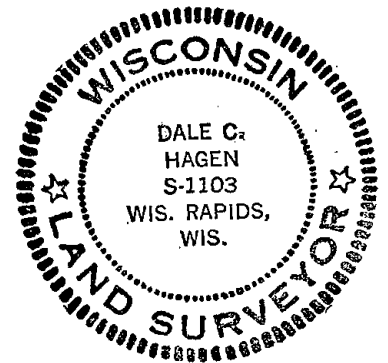
BASIS FOR MONUMENT LOCATION

(Use reverse side if necessary)

Show info such as: History of corner, with reference to Vol. and pg, dates, surveyor; exact description of monument replaced; if location computed, by taped or EDM traverse; landowner remarks, etc.

Found 1-1/2 inch iron pipe adjacent to stone as per survey by H. Sime.
 Replaced with Standard Harrison monument.

SEAL:



CERTIFIED CORRECT:

Dale C. Hagen
Registered Land Surveyor

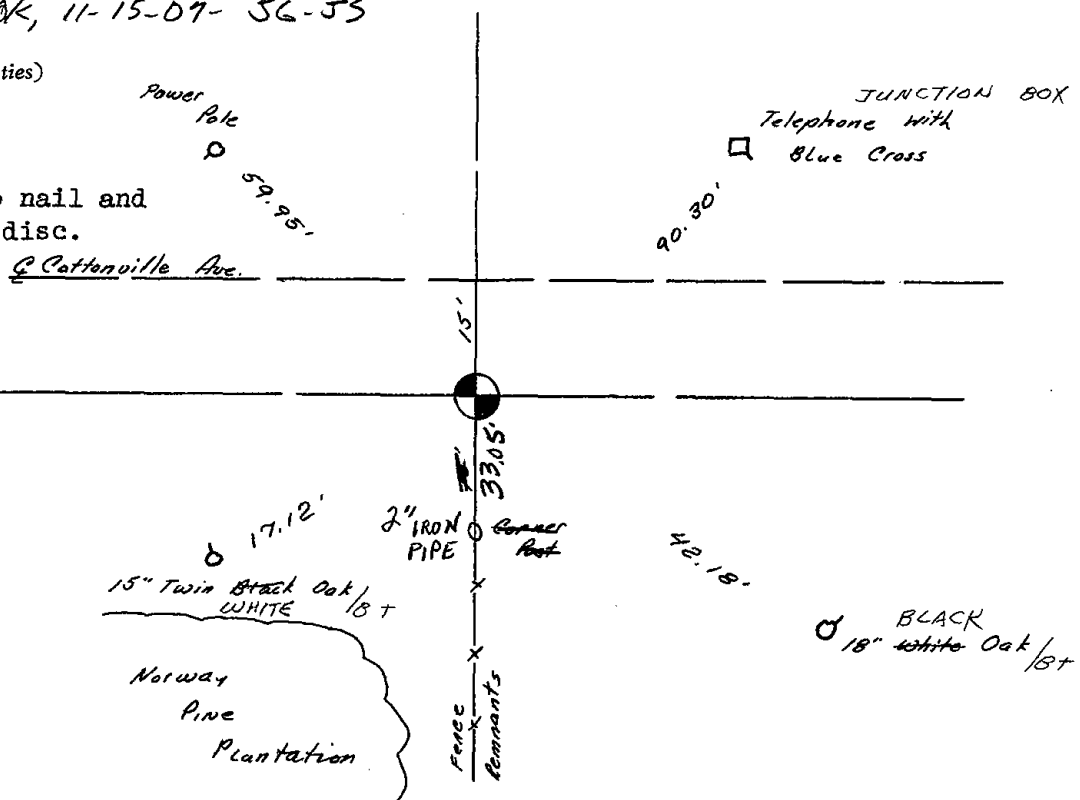
DATE: April 24, 1974

- OK 11-30-78 DA-RN
- OK 3-8-83 GR-SS
- " 2-11-88 " "
- 1-NEW TIE 8-11-92 SG-BS
- OK 4-8-98 JG-SF
- OK 12-17-02-JG

TIE SKETCH OK, 11-15-07- SG-JS

(Show at least four ties)

NOTE! Ties to nail and disc.





025

ADAMS COUNTY

Survey Monument Record

CORNER NO. 19

SECTION 5

TOWN 18

RANGE 6

TYPE OF MONUMENT: 30" HARRISON

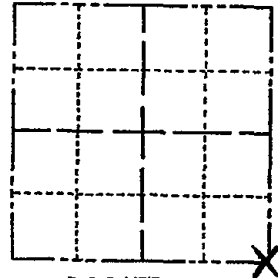
STATE PLANE COORDINATES: N

E

ELEVATION - M.S.L. DATUM:

THETA ANGLE:

FIELD BOOK: 104 PAGE 51



LOCATION (Indicated by 'X')

SEAL:

BASIS FOR MONUMENT LOCATION

(Use reverse side if necessary)

Show info such as: History of corner, with reference to Vol. and pg, dates, surveyor; exact description of monument replaced; if location computed, by taped or EDM traverse; landowner remarks, etc.

Found iron pipe and set monument

July 14, 1971

Sam T. Mullen R.L.S. S-981

- OK 11-30-78 RN-DA
- OK 3-4-83 GR-SS 1 NEW TIE
- " 2-2-88 " "
- 1-NEW, 8-7-92 JG-BS
- OK, 2-11-98-JG
- OK, 12-17-02-JG

CERTIFIED CORRECT:

Registered Land Surveyor

DATE:

TIE SKETCH OK, 11-27-07-JG

(Show at least four ties)

R.R. SPIKE
10" BLK. OAK
NOT BLAZED/
10 YARD



73.50'



1983
10" WHITE
PINE/6T

47.88'

57.2'

POWER
POLE/TRANS.

COTTONVILLE AVE.

84.60'



R.R. SPIKE
14" BLK. OAK

74.18'
97.50'

R.R. SPIKE CORNER FENCE

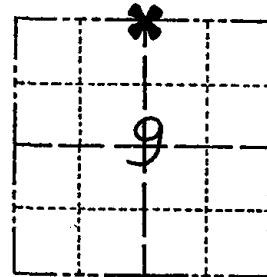


026

Government Land Corner Certificate

ADAMS County
 TYPE OF MONUMENT: HARRISON STD.
 STATE PLANE COORDINATES: N _____
 E _____
 ELEVATION — M.S.L. DATUM: _____
 THETA ANGLE: _____
 FIELD BOOK: 54 PAGE 38
 DRAWN BY: SCOTT SORENSEN

CORNER NO. 26
 SECTION 9
 TOWN 18
 RANGE 6



LOCATION
(Indicated by 'X')

BASIS FOR MONUMENT LOCATION

Show info such as: History of corner, with reference to Vol. and pg., dates, surveyor; exact description of monument replaced; if location computed, by taped or EDM traverse; landowner remarks, etc. (Use reverse side if necessary)

Ran EDM/T2 traverse around Section 9 and many adjoining sections to determine search area.

This quarter corner was set proportionate and on line between adjacent section corners after an extensive search yielded neither the original monument or any subsequent monumentation.

Excavation with backhoe by Anthony Kiedrowski, Adams County Surveyor, yielded no evidence of this corner. Could find no evidence of original bearing trees.

Set Harrison Monument on 11-4-1977.

SEAL:



DATA SHOWN HERE ON
CERTIFIED CORRECT:

Dale C. Hagen
Registered Land Surveyor

DATE: January 3, 1978

TIE SKETCH

Show at least four ties, also fence lines, roads, topo, size and type of witness trees' and if off road - best way to arrive at corner.

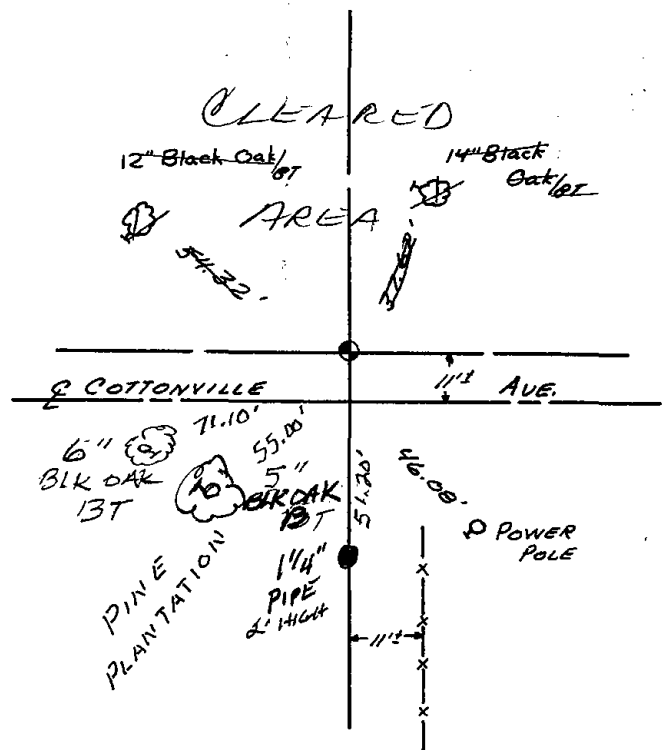
NOTE

Ties in trees to nail in disc.

MAINTENANCE RECORD

Date	Init.	Remarks
11-30-78	RN-DA	MON + TIES OK
3-4-83	GR-SS	OK
2-2-88	" "	"
8-7-92	JG-RS	"
3-31-98	JG-SS	2-GONE 2-NEW, MON OK
12-17-02	JG	1-NEW, MON. OK
11-27-07	JG	OK

REVISED 1977



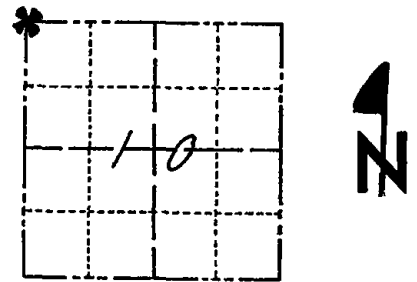


027

Government Land Corner Certificate

ADAMS County
 TYPE OF MONUMENT: HARRISON STO.
 STATE PLANE COORDINATES: N _____
 E _____
 ELEVATION — M.S.L. DATUM: _____
 THETA ANGLE: _____
 FIELD BOOK: 57 PAGE 34
 DRAWN BY: SCOTT SORENSEN

CORNER NO. 27
 SECTION 10
 TOWN 18
 RANGE 6




LOCATION
(Indicated by 'X')

BASIS FOR MONUMENT LOCATION

Show info such as: History of corner, with reference to Vol. and pg., dates, surveyor; exact description of monument replaced; if location computed, by taped or EDM traverse; landowner remarks, etc. (Use reverse side if necessary).
 Ran EDM/T2 traverse around Section 10 and many adjoining sections to determine search area. This corner was set by double proportionate method between adjacent corners after an extensive search yielded no evidence of any previous monumentation.

SEAL:



Excavation with backhoe by Anthony Kiedrowski, Adams County Surveyor, yielded no evidence of the original corner or any remonumentation. Could find no evidence of bearing trees.

Found plow share 11.6 feet S 27° E from corner. Could not accept because it does not match occupation or original distances, and there is no record of is as a survey monument.

Set Harrison Monument on 10-17-77.

DATA SHOWN HERE ON CERTIFIED CORRECT:

Dale C. Hagen
 Registered Land Surveyor

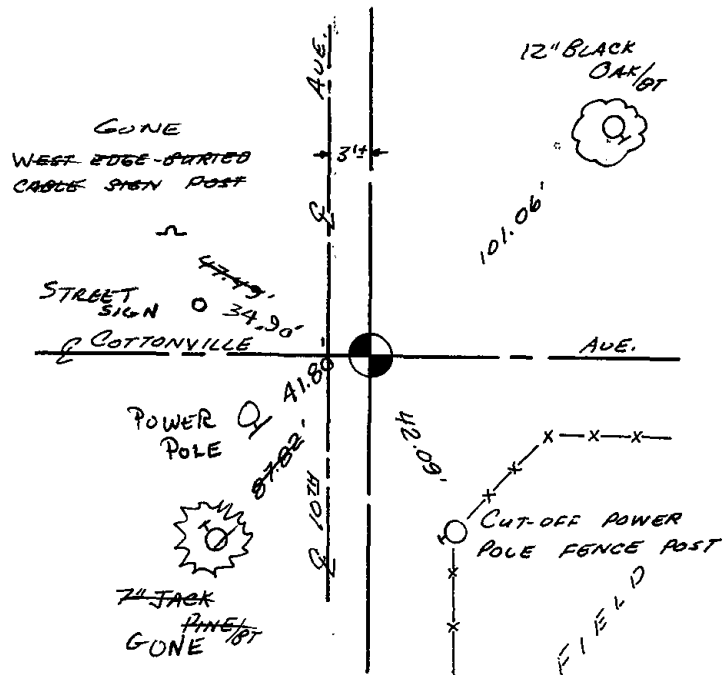
DATE: January 3, ~~1977~~ 1978

TIE SKETCH

Show at least four ties, also fence lines, roads, topo, size and type of witness trees' and if off road - best way to arrive at corner.

NOTE

Ties in trees to nail in disc.



MAINTENANCE RECORD

Date	Init.	Remarks
11-22-78	RN-SS	OK
3-4-83	GR-SS	OK
2-2-88	" "	"
8-9-92	JG-BS	1-GONE, 1-NEW, MON. OK
2-24-98	JG	1-GONE, 1-NEW
12-17-02	JG	OK
11-27-07	JG	OK

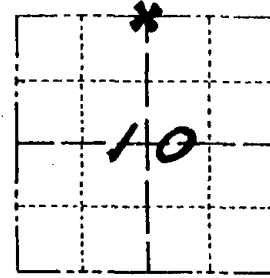


028

Government Land Corner Certificate

ADAMS County
 TYPE OF MONUMENT: HARRISON STD.
 STATE PLANE COORDINATES: N _____
 E _____
 ELEVATION --- M.S.L. DATUM: _____
 THETA ANGLE: _____
 FIELD BOOK: 57 PAGE 32
 DRAWN BY: SCOTT SORENSEN

CORNER NO. 28
 SECTION 10
 TOWN 18
 RANGE 6



LOCATION
(Indicated by 'X')

BASIS FOR MONUMENT LOCATION

Show info such as: History of corner, with reference to Vol. and pg., dates, surveyor; exact description of monument replaced; if location computed, by taped or EDM traverse; landowner remarks, etc. (Use reverse side if necessary)
 Ran EDM/T2 traverse around Section 10 and many adjoining sections to determine search area.

This quarter corner was set proportionate and on line between adjacent section corners after an extensive search yielded neither the original monumentation nor any subsequent monumentation.

Excavation with backhoe by Anthony Kiedrowski, Adams County Surveyor, at center of road yielded no evidence of corner, original or as remonumented.

Set Harrison Monument on 10-17-77.

SEAL:



DATA SHOWN HERE ON
CERTIFIED CORRECT:

Dale C. Hagen
Registered Land Surveyor

DATE: January 3, 1978

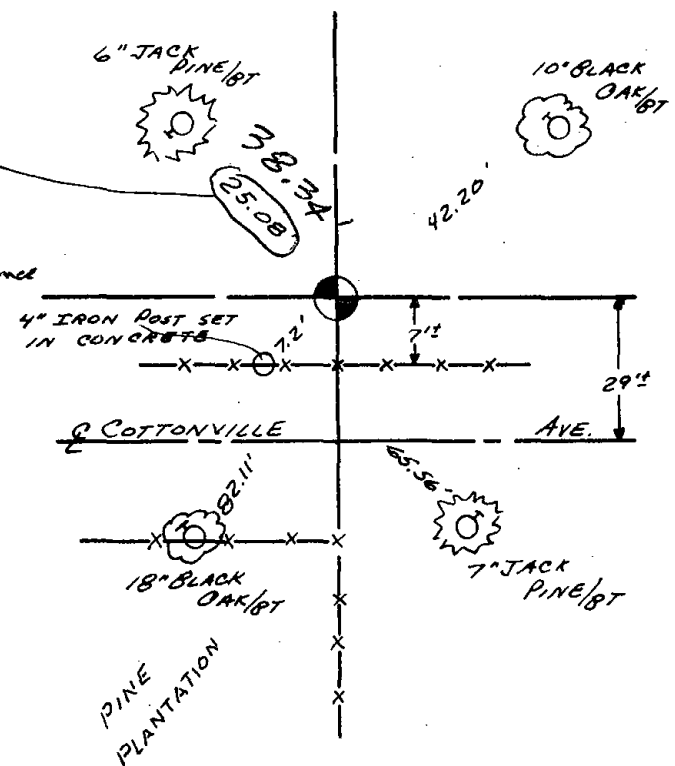
TIE SKETCH

Show at least four ties, also fence lines, roads, topo, size and type of witness trees' and if off road - best way to arrive at corner.

NOTE

Ties in trees to nail in disc.

Jan 17 '83
 This tree top broken off.
 Fd another 6" Jack Pine with "BT" and scanner at new distance shown
 Ken Carlson



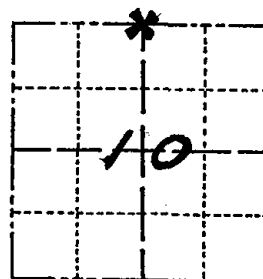
MAINTENANCE RECORD

Date	Init.	Remarks
11-22-78	MSL	OK

Government Land Corner Certificate

ADAMS County
 TYPE OF MONUMENT: HARRISON STD.
 STATE PLANE COORDINATES: N _____
 E _____
 ELEVATION — M.S.L. DATUM: _____
 THETA ANGLE: _____
 FIELD BOOK: 57 PAGE 32
 DRAWN BY: SCOTT SORENSEN

CORNER NO. 28
 SECTION 10
 TOWN 18
 RANGE 6



LOCATION
(Indicated by 'X')

BASIS FOR MONUMENT LOCATION


Show info such as: History of corner, with reference to Vol. and pg., dates, surveyor; exact description of monument replaced; if location computed, by taped or EDM traverse; landowner remarks, etc. (Use reverse side if necessary)
 Ran EDM/T2 traverse around Section 10 and many adjoining sections to determine search area.

This quarter corner was set proportionate and on line between adjacent section corners after an extensive search yielded neither the original monumentation nor any subsequent monumentation.

Excavation with backhoe by Anthony Kiedrowski, Adams County Surveyor, at center of road yielded no evidence of corner, original or as remonumented.

Set Harrison Monument on 10-17-77.

SEAL:



DATA SHOWN HERE ON
CERTIFIED CORRECT:

Dale C. Hagen
Registered Land Surveyor

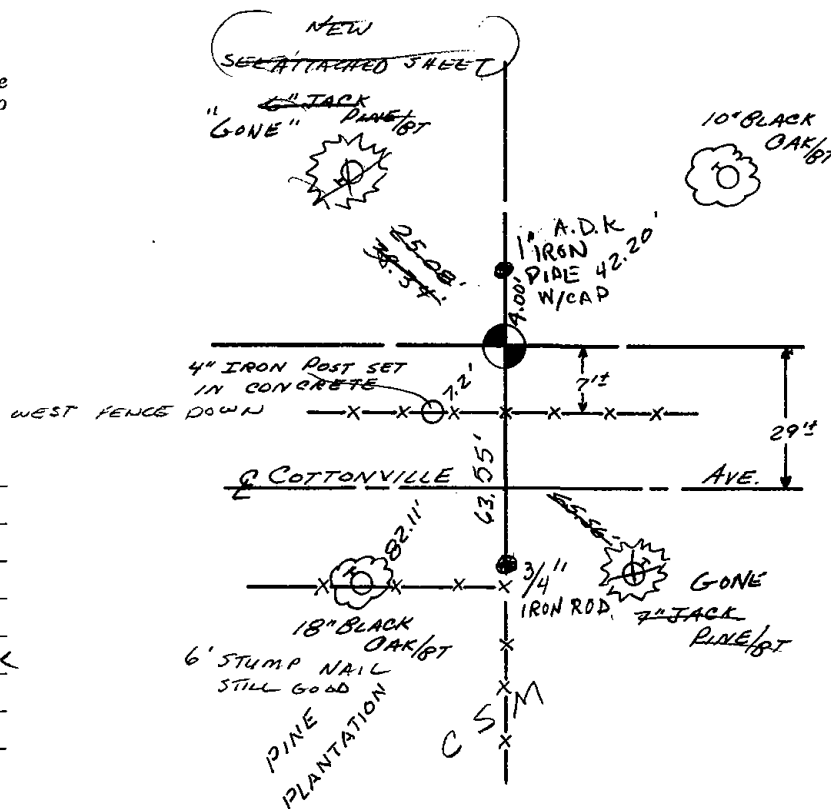
DATE: January 3, 1978

TIE SKETCH

Show at least four ties, also fence lines, roads, topo, size and type of witness trees' and if off road - best way to arrive at corner.

NOTE

Ties in trees to nail in disc.



MAINTENANCE RECORD

Date	Init.	Remarks
11-22-78	AN-SS	OK
3-4-83	SS	OK
2-11-88	GR-SS	1 GONE - 4 REMAIN
8-7-92	JG-BS	1-GONE, 2-NEW, MON. OK
3-6-98	JG	OK
12-17-02	JG	1-GONE, 5-LEFT, MON. OK
11-27-07	JG	OK



029

ADAMS COUNTY

Survey Monument Record

TYPE OF MONUMENT: HARRISON MONUMENT

STATE PLANE COORDINATES: N _____

E _____

ELEVATION — M.S.L. DATUM: _____

THETA ANGLE: _____

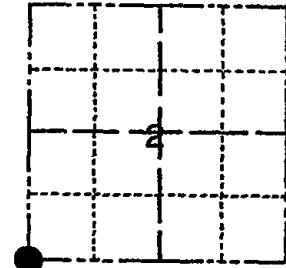
FIELD BOOK: _____ PAGE _____

CORNER NO. 29

SECTION 2


TOWN 18 N

RANGE 6E



LOCATION (Indicated by 'X')

SEAL:



BASIS FOR MONUMENT LOCATION

(Use reverse side if necessary)

Show info such as: History of corner, with reference to Vol. and pg, dates, surveyor; exact description of monument replaced; if location computed, by taped or EDM traverse; landowner remarks, etc.

Ran an EDM/theodolite traverse of Section 2 and parts of Sections 3,4,9, and 10. Set the corner in a location that best fits the existing conditions after analyzing the field evidence, original government notes, and existing corners. This corner falls within the bounds of a high pressure underground petroleum line. I didn't think it a wise idea to take a back hoe into this area. We dug a large search hole by hand, but found no evidence of the original corner or any remonumentation. Set a Harrison on August 6, 1977. The corner falls on the South edge of the asphalt.

- OK - 11-22-78 RN-SS
- OK 3-4-83 SS
- " 2-11-88 GR-SS
- 1-GONE, 1-NEW, MON OK, JG-BS, 8-7-92
- OK, 3-6-98-JG
- OK, 3-6-03-JG

CERTIFIED CORRECT:

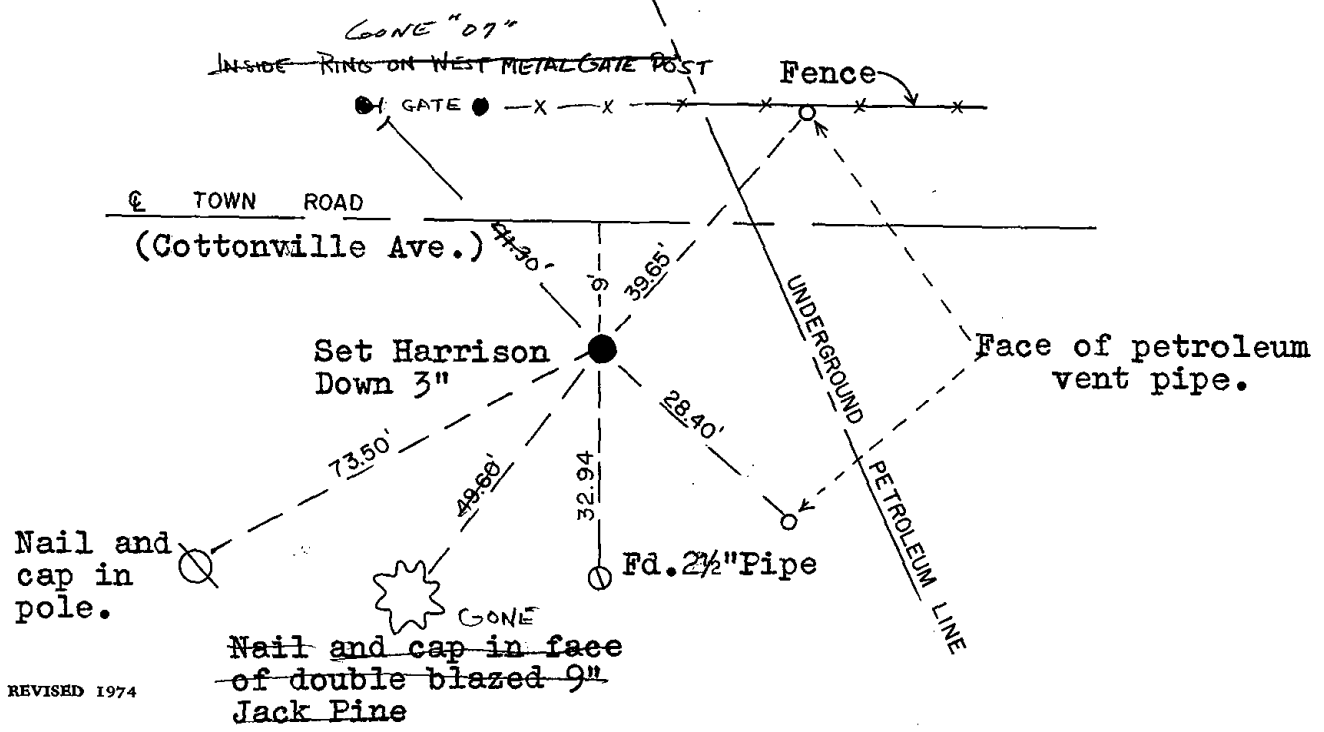
William C. Jung
Registered Land Surveyor

DATE: September 29, 1977

TIE SKETCH

FD R. R. SPIKE @ CORNER MATCHES TIES. 11-27-07-36

(Show at least four ties)





030

ADAMS COUNTY

Survey Monument Record

TYPE OF MONUMENT: Harrison standard

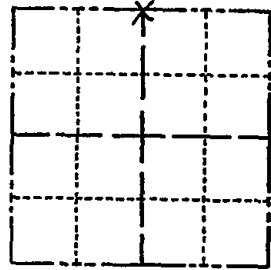
STATE PLANE COORDINATES: N _____
E _____

ELEVATION — M.S.L. DATUM: _____

THETA ANGLE: _____

FIELD BOOK: 41 PAGE 21

CORNER NO. 30
1082
SECTION 11
TOWN 18
RANGE 6



LOCATION
(Indicated by 'X')


BASIS FOR MONUMENT LOCATION

(Use reverse side if necessary)

Show info such as: History of corner, with reference to Vol. and pg, dates, surveyor; exact description of monument replaced; if location computed, by taped or EDM traverse; landowner remarks, etc.

Noticed bulge in blacktop. Excavated by hand and found bottom two feet of a 6" pointed wood post. Replaced it with Harrison. Connected it to a traverse of sections east of here. Location appears correct.

SEAL:



OK 11-22-78 RN-55

2-GONE, 3-NEW 8-7-92 JG-B5

OK, 2-25-98-JG

1-GONE, 1-NEW, TOP BROKEN OFF, 3-6-03-JG

OK, 11-27-07-JG

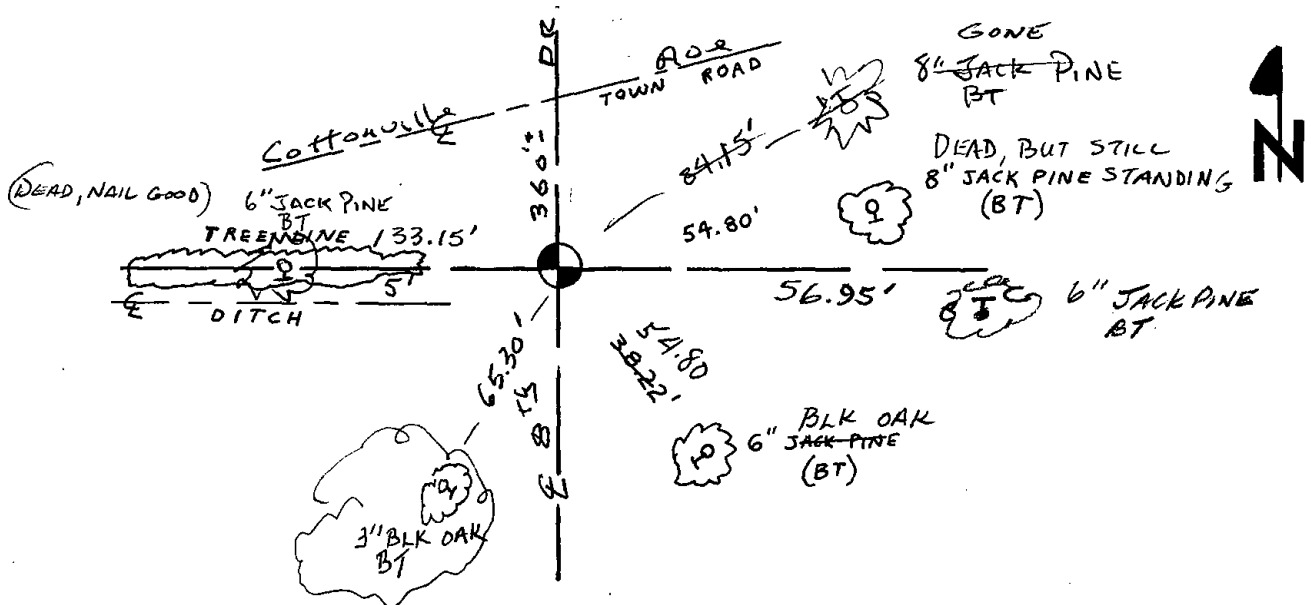
CERTIFIED CORRECT:

Anthony B. Kiedrowski
Registered Land Surveyor

DATE: 5/20/76

TIE SKETCH

(Show at least four ties)





031

ADAMS COUNTY

Survey Monument Record

TYPE OF MONUMENT: Harrison

STATE PLANE COORDINATES: N _____

E _____

ELEVATION — M.S.L. DATUM: _____

THETA ANGLE: _____

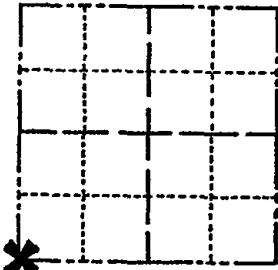
FIELD BOOK: 37 PAGE 52

CORNER NO. 1045

SECTION 1

TOWN 18

RANGE 6



LOCATION (Indicated by 'X')

BASIS FOR MONUMENT LOCATION

(Use reverse side if necessary)

Show info such as: History of corner, with reference to Vol. and pg, dates, surveyor; exact description of monument replaced; if location computed, by taped or EDM traverse; landowner remarks, etc.

SEAL:

Ran EDM/transit traverse around Sections 1 and 12, and portions of adjoining sections to determine search areas for investigation.

Investigation yielded no evidence of the original corner or any remonumentation.

Set corner by double proportionate measure (W 1/4 of Sec 1, SW of Sec 12, SE of Sec 1 and S 1/4 of Sec 2) after analysis of evidence and finding no better evidence.

Set 6-22-76.

- OK 11-22-78 RAI-SS
- 4-19-83 GR-SS O.K. 1 GONE
- 1 NEW 1988-GR-SS NOTHING AVAIL.
- OK 1-11-93 JG-SS

CERTIFIED CORRECT:

Dale C. Hagen
Registered Land Surveyor

DATE: 9-21-76

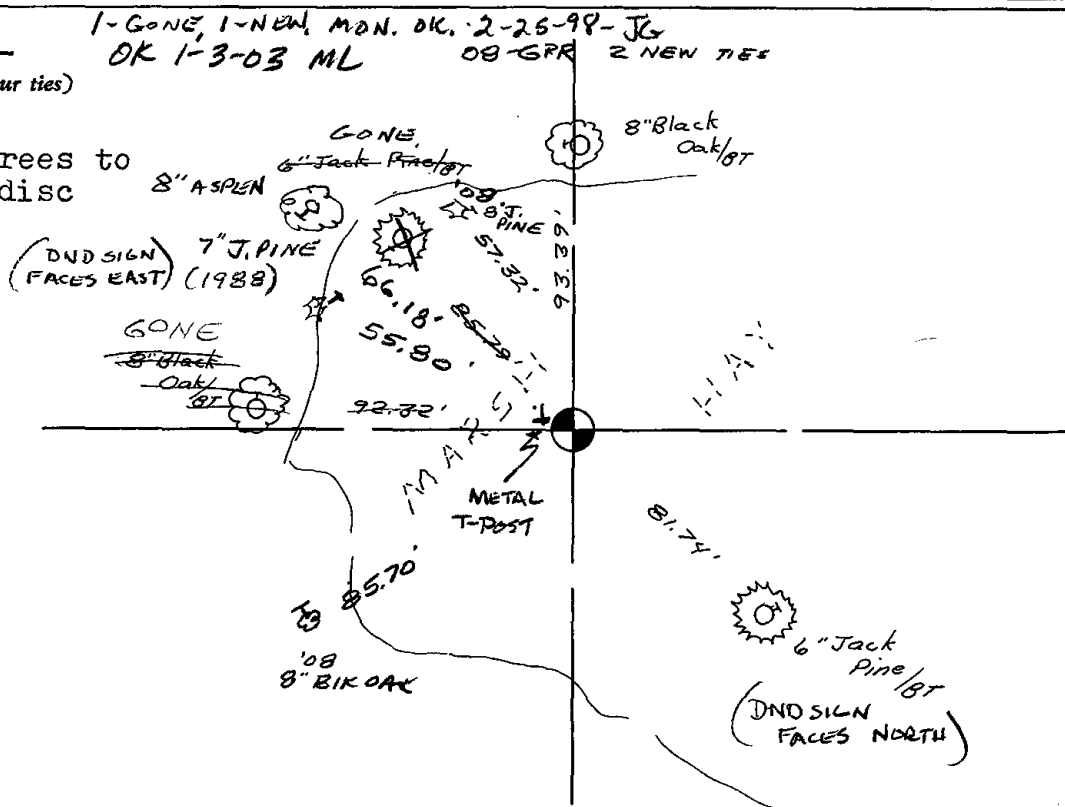



TIE SKETCH

(Show at least four ties)

NOTE:

Ties in trees to nail and disc in blaze.





032

ADAMS COUNTY

CORNER NO. 1044

Survey Monument Record

SECTION 1

TYPE OF MONUMENT: Harrison

TOWN 18

STATE PLANE COORDINATES: N

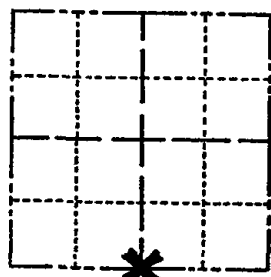
RANGE 6

E

ELEVATION - M.S.L. DATUM:

THETA ANGLE:

FIELD BOOK: 37 PAGE 51



LOCATION (Indicated by 'X')

BASIS FOR MONUMENT LOCATION

(Use reverse side if necessary)

Show info such as: History of corner, with reference to Vol. and pg, dates, surveyor; exact description of monument replaced; if location computed, by taped or EDM traverse; landowner remarks, etc.

SEAL:

Ran EDM/transit traverse around Sections 1 and 12, and parts of adjoining sections to determine search areas for investigation.



Could find no evidence of the original corner or any remonumentation.

Set corner on line and proportionate to original notes between the Southeast and Southwest corners of Section 1.

Set 6-17-76.

- OK 11-22-78 RN-SS
- " 4-19-83 GR-SS
- 1 NEW 1-11-93 JG-SS
- OK 2-23-98-JG

CERTIFIED CORRECT:

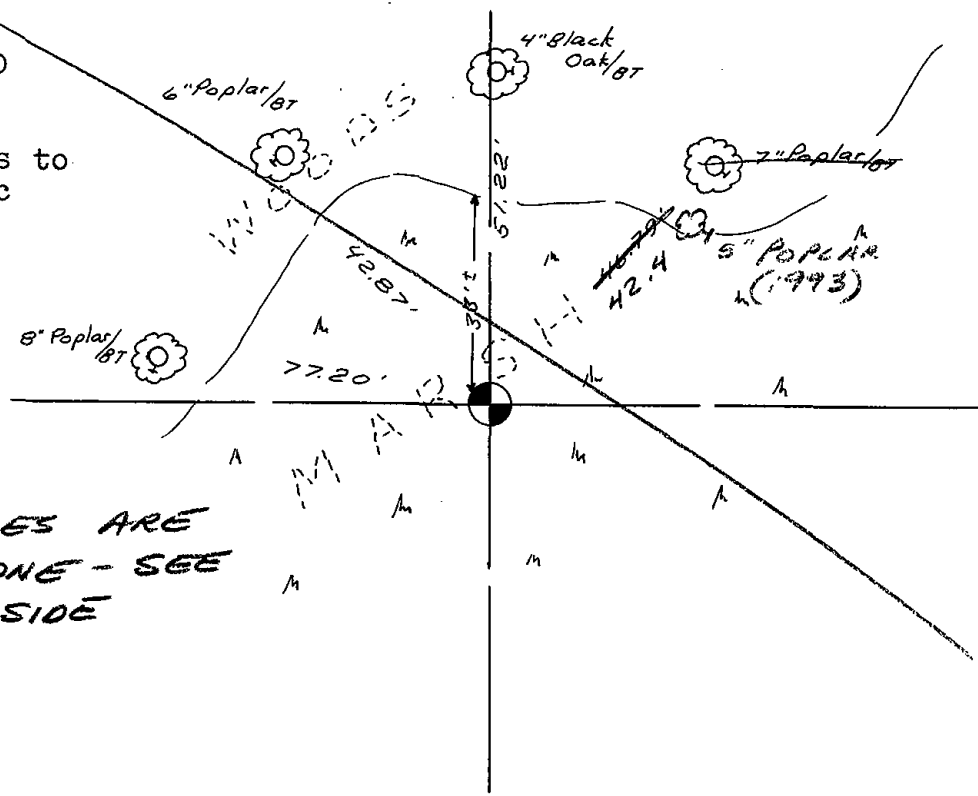
Dale C. Hagen
Registered Land Surveyor
DATE: 9-21-76

TIE SKETCH

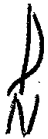
(Show at least four ties)

NOTE:

Ties in trees to nail and disc in blaze.

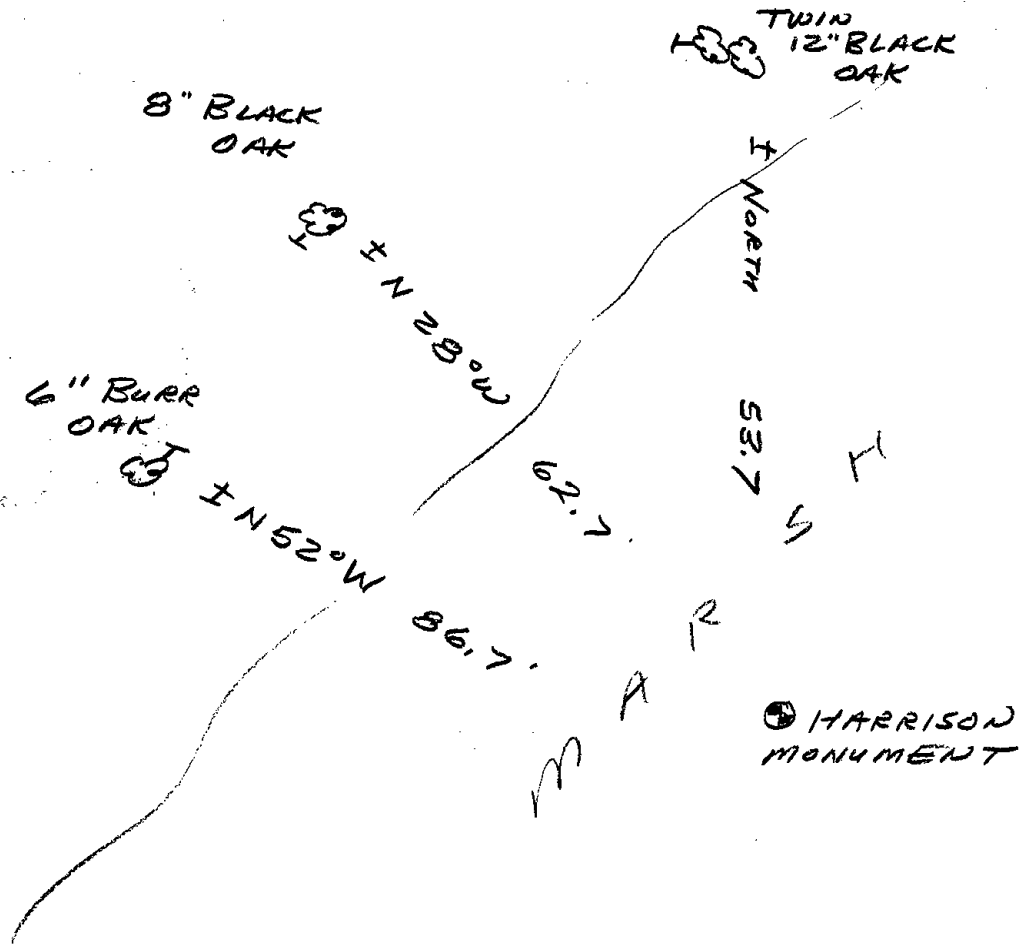


1976 TIES ARE ALL GONE - SEE OTHER SIDE



HARRISON OK
TIES TAKEN NOV. 2008

GPR-SJS





033

ADAMS COUNTY

Survey Monument Record

TYPE OF MONUMENT: Harrison

STATE PLANE COORDINATES: N _____

E _____

ELEVATION — M.S.L. DATUM: _____

THETA ANGLE: _____


FIELD BOOK: 37 PAGE 51

CORNER NO. 1043

SECTION 1

TOWN 18

RANGE 6



LOCATION
(Indicated by 'X')



BASIS FOR MONUMENT LOCATION

(Use reverse side if necessary)

Show info such as: History of corner, with reference to Vol. and pg, dates, surveyor; exact description of monument replaced; if location computed, by taped or EDM traverse; landowner remarks, etc.

Ran EDM/transit traverse around Sections 1 and 12, and parts of adjoining sections to determine search areas for investigation.

Could find no evidence of the original corner or any remonumentation.

Set corner by single proportionate measure between the Northeast corner of Section 1 and the Southeast corner of Section 12, setting corner on line from Northeast corner of Section 1 extended through remains of old fence near East Quarter corner of Section 1.

Set 6-17-76.

OK 11-22-78 RN-SS

OK 1-11-93 JG-SS

OK 2-25-98-JG

05-02-08 STS 2 NEW TIES

CERTIFIED CORRECT:

Dale C. Hagen
Registered Land Surveyor

DATE: 9-21-76

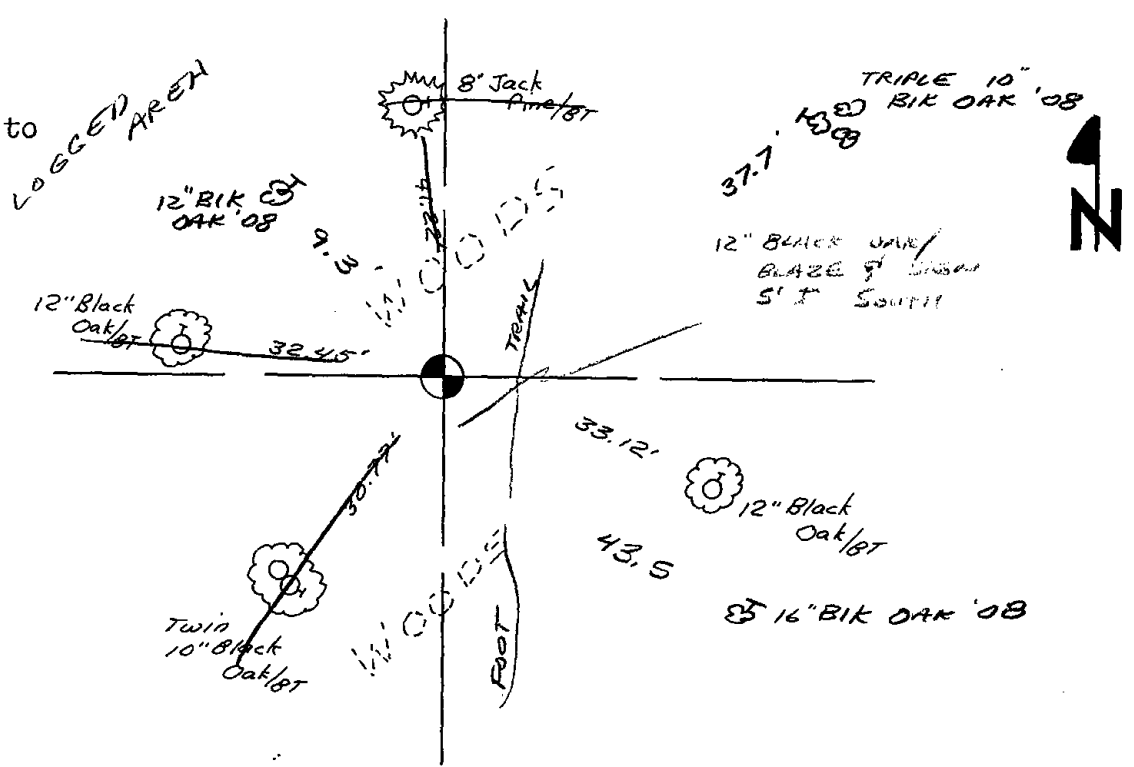


TIE SKETCH

(Show at least four ties)

NOTE

Ties in trees to nail and disc in blaze.





034

Government Land Corner Certificate

ADAMS County

TYPE OF MONUMENT: _____

STATE PLANE COORDINATES: N _____
E _____

ELEVATION — M.S.L. DATUM: _____

THETA ANGLE: _____

FIELD BOOK: 69 PAGE 135

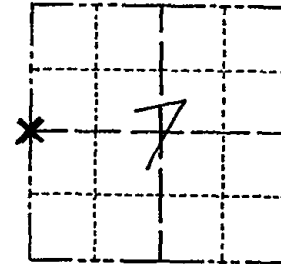
DRAWN BY: JOHN S. KEDROWSKI

CORNER NO. 34

SECTION 7

TOWN 18 N.

RANGE 6 E



LOCATION
(Indicated by 'X')

SEAL:



DATA SHOWN HERE ON
CERTIFIED CORRECT:

Gregory P Rhinehart
Registered Land Surveyor

DATE: Jan 2, 79

BASIS FOR MONUMENT LOCATION

Show info such as: History of corner, with reference to Vol. and pg., dates, surveyor; exact description of monument replaced; if location computed, by taped or EDM traverse; landowner remarks, etc. (Use reverse side if necessary)

Ran EDM/T2 traverse of the range line between R5E and R6E from the SW of 19-18-6 to the NW of 1-18-6 to determine search areas.

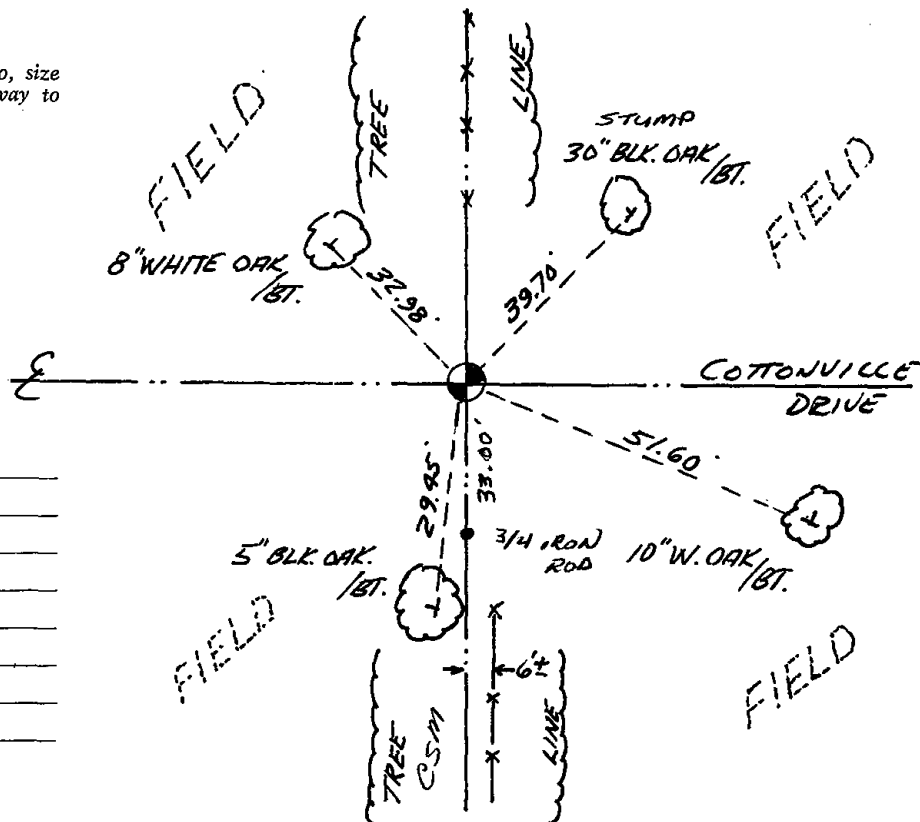
Excavation with backhoe yielded neither the original monument nor any subsequent remonumentation.

The location of the corner was determined from the description of the location as given by M.C. Smith in Vol. 2 Pg. 121 Adams county Surveyor Records.

The distance from the centerline of the road on the 1/8th line to the east to the corner "matches" the distance as recorded by M.C. Smith. this corner "fits" distances on the range line very well.

TIE SKETCH

Show at least four ties, also fence lines, roads, topo, size and type of witness trees' and if off road - best way to arrive at corner.



MAINTENANCE RECORD

Date	Init.	Remarks
3-8-83	GR-SS	OK
2-11-88	" "	"
8-11-92	JG-B5	"
2-24-98	JG	1-GONE, 1-NEW.
12-17-02	JG	OK
11-21-07	JG	OK

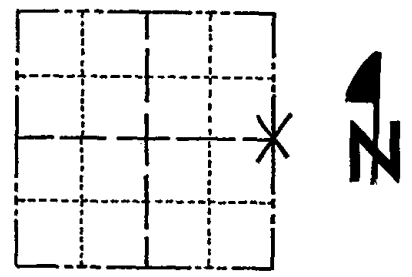


035

Government Land Corner Certificate

Adams County
 TYPE OF MONUMENT: HARRISON
 STATE PLANE COORDINATES: N _____
 E _____
 ELEVATION — M.S.L. DATUM: _____
 THETA ANGLE: _____
 FIELD BOOK: LL PAGE _____
 DRAWN BY: Nuber, Roger

CORNER NO. 35
 SECTION 7
 TOWN 18
 RANGE 6E




LOCATION
(Indicated by 'X')

BASIS FOR MONUMENT LOCATION

Show info such as: History of corner, with reference to Vol. and pg., dates, surveyor; exact description of monument replaced; if location computed, by taped or EDM traverse; landowner remarks, etc. (Use reverse side if necessary)

Searched area for evidence of original monument and for remonumented corner. We were unable to locate either. Set $E\frac{1}{4}$ Cor. midway on a straight line between adjacent section corners. Ran EDM traverse.

SEAL:



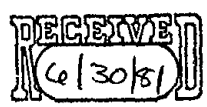
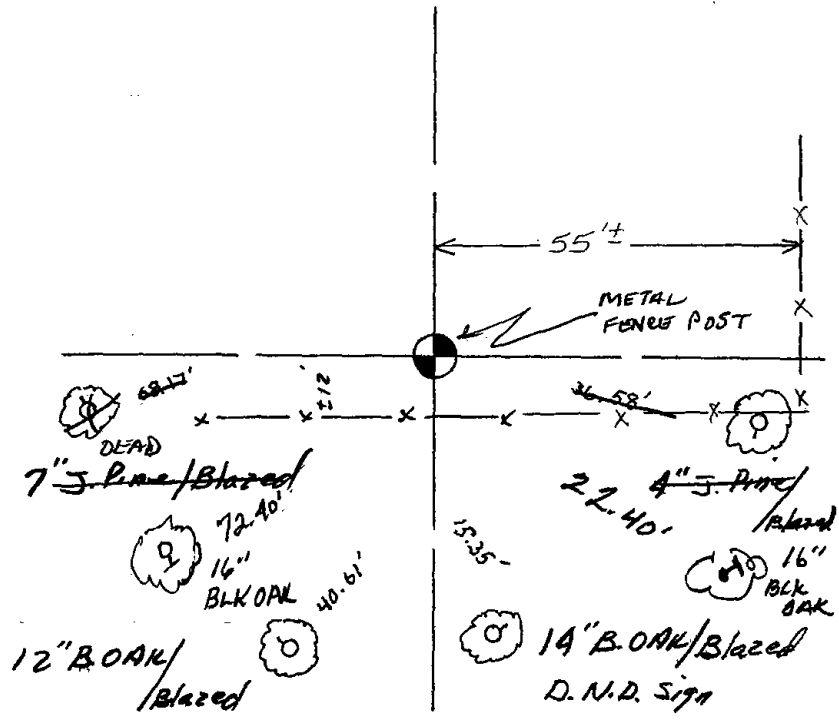
DATA SHOWN HERE ON CERTIFIED CORRECT:

Wayne Basler
 Registered Land Surveyor

DATE: 6-15-81

TIE SKETCH

Show at least four ties, also fence lines, roads, topo, size and type of witness trees and if off road - best way to arrive at corner.



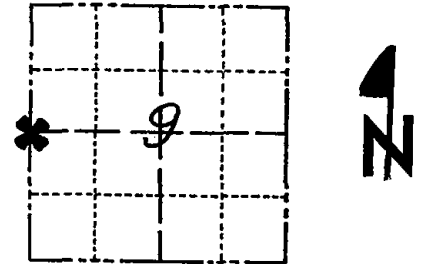


036

Government Land Corner Certificate

ADAMS County
 TYPE OF MONUMENT: HARRISON STD.
 STATE PLANE COORDINATES: N _____
 E _____
 ELEVATION — M.S.L. DATUM: _____
 THETA ANGLE: _____
 FIELD BOOK: 54 PAGE 39
 DRAWN BY: SCOTT SORENSEN

CORNER NO. 36
 SECTION 9
 TOWN 18
 RANGE 6



LOCATION
(Indicated by 'X')

BASIS FOR MONUMENT LOCATION

Show info such as: History of corner, with reference to Vol. and pg., dates, surveyor; exact description of monument replaced; if location computed, by taped or EDM traverse; landowner remarks, etc. (Use reverse side if necessary)

Ran EDM/T2 traverse around Section 9 and many adjoining sections to determine search area.

This quarter corner was set proportionate and on line between adjacent section corners after an extensive search yielded neither the original monument or any subsequent monumentation.

Excavation by Anthony Kiedrowski, Adams County, using a backhoe yielded no evidence of the original corner, remonumentation of the corner ot bearing trees.

Set Harrison Monument on 11-4-1977.

SEAL:



DATA SHOWN HERE ON
CERTIFIED CORRECT:

Dale C. Hagen
Registered Land Surveyor

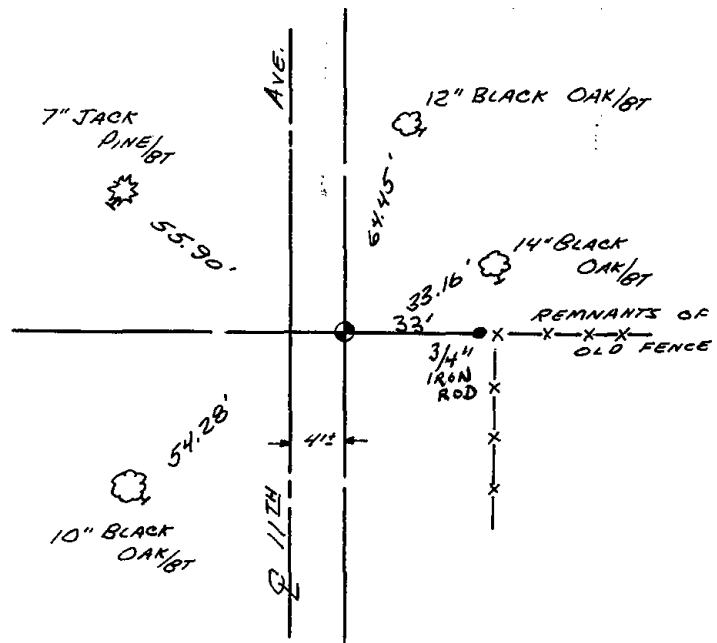
DATE: January 3, 1978

TIE SKETCH

Show at least four ties, also fence lines, roads, topo, size and type of witness trees' and if off road - best way to arrive at corner.

NOTE

Ties in trees to nail in disc.



MAINTENANCE RECORD

Date	Init.	Remarks
11-30-78	RN-DA	OK
3-4-83	SS	OK
2-23-89	GR-SS	"
8-11-92	JG-BS	1-NEW TIE, MON. OK
2-11-98	JG	OK
12-17-02	JG	OK
11-27-07	JG	OK

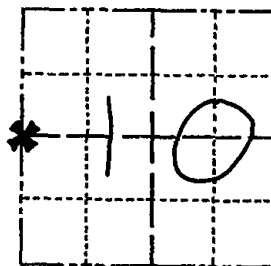


037

Government Land Corner Certificate

ADAMS County
 TYPE OF MONUMENT: Harrison Std
 STATE PLANE COORDINATES: N _____
 E _____
 ELEVATION — M.S.L. DATUM: _____
 THETA ANGLE: _____
 FIELD BOOK: 101 PAGE 100
54 24
 DRAWN BY: SCOTT SORENSEN

CORNER NO. 37
 SECTION 10
 TOWN 18
 RANGE 6



LOCATION
(Indicated by 'X')

BASIS FOR MONUMENT LOCATION

Show info such as: History of corner, with reference to Vol. and pg., dates, surveyor; exact description of monument replaced; if location computed, by taped or EDM traverse; landowner remarks, etc. (Use reverse side if necessary)

Excavated with backhoe. Found bottom 18" of badly rotted 5" dia wood post. Location verified by EDM traverse. Replaced post with Harrison. No records of any resurveys.

SEAL:



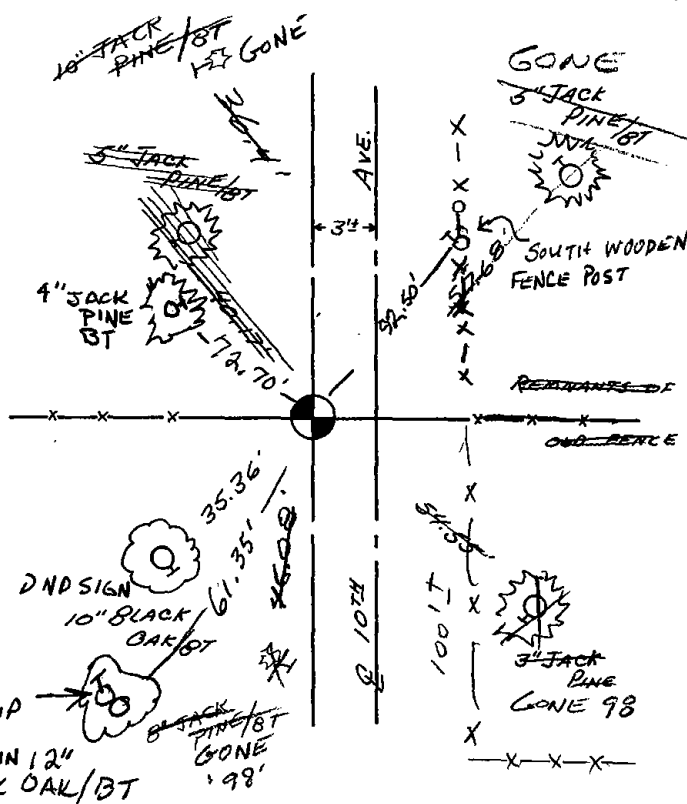
DATA SHOWN HERE ON
CERTIFIED CORRECT:

Anthony B. Kiedrowski
Registered Land Surveyor

DATE: 8/24/77

TIE SKETCH

Show at least four ties, also fence lines, roads, topo, size and type of witness trees' and if off road - best way to arrive at corner.



MAINTENANCE RECORD

Date	Init.	Remarks
11-22-78	SS-RN	OK
3-17-83	GR-SS	2 NEW TIES
3-10-88	"	1 TIE GONE - 4 REMAIN
8-7-92	JG-BS	1-GONE, 2-NEW, MON. OK
2-24-98	JG	2-GONE, 1-NEW, MON. OK
12-17-02	JG	OK
11-27-07	JG	OK

REVISED 1977



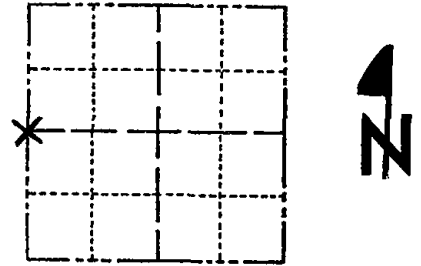
* 0 3 8 *

038

Government Land Corner Certificate

ADAMS County
 TYPE OF MONUMENT: HARRISON
 STATE PLANE COORDINATES: N _____
 E _____
 ELEVATION — M.S.L. DATUM: _____
 THETA ANGLE: _____
 FIELD BOOK: 57 PAGE 22
 DRAWN BY: LANCE HABECK

CORNER NO. 38
 SECTION 11
 TOWN 18 N
 RANGE 6 E



LOCATION
(Indicated by 'X')

BASIS FOR MONUMENT LOCATION

Show info such as: History of corner, with reference to Vol. and pg., dates, surveyor; exact description of monument replaced; if location computed, by taped or EDM traverse; landowner remarks, etc. (Use reverse side if necessary)

Set monument equidistant and on line between adjacent section corners after an extensive search yielded no previous monumentation.

SEAL:



DATA SHOWN HERE ON
CERTIFIED CORRECT:

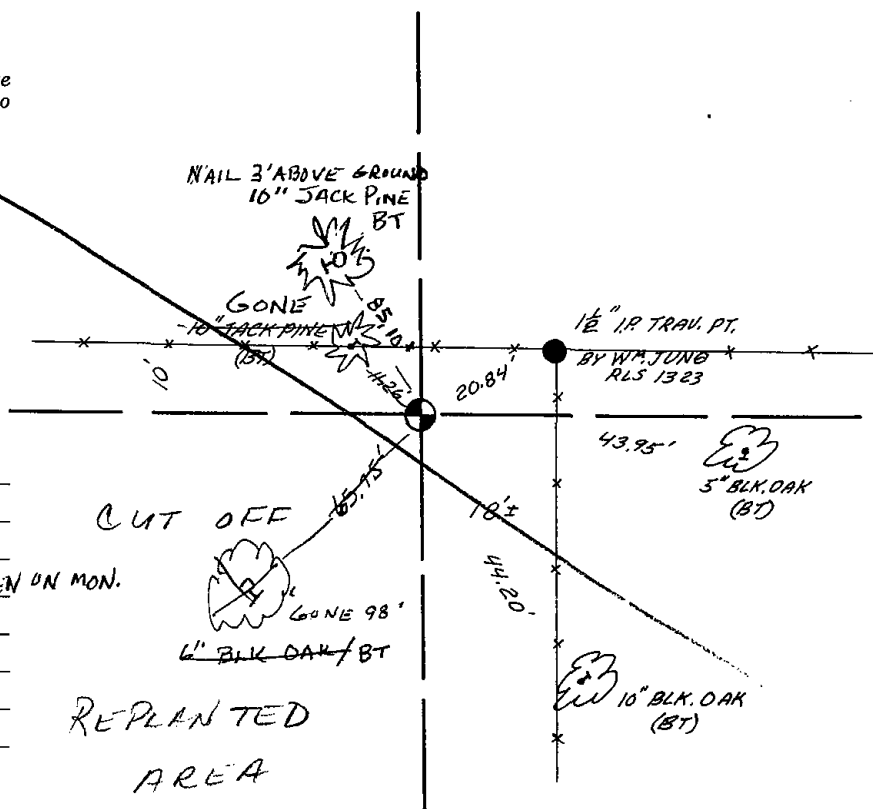
Anthony B. Kiedrowski
Registered Land Surveyor

DATE: 7/13/78

2008
OVER

TIE SKETCH

Show at least four ties, also fence lines, roads, topo, size and type of witness trees' and if off road - best way to arrive at corner.



MAINTENANCE RECORD

Date	Init.	Remarks
3-14-83	GR-SS	OK
8-7-92	JG-BS	1-GONE, 2-NEW, TOP BROKEN ON MON.
3-6-98	JG	1-GONE, 4-LEFT

REPLANTED
AREA

FD HARRISON - TOP BROKEN - SET STEEL POST IMM. WEST
05-27-08 SJS

CUT OFF AREA

NORTH EDGE OF PINE
PLANTATION ± 50' NORTH

TRAIL
ENDS

PINE
PLANTATION

7" NORWAY SIGN
'08

PLACED BROKEN
PIECES OF HARRISON
AT BASE OF TREE S.B.

5' JACK PINE SIGN IN CUT
BETWEEN PINES AND MIXED
WOODS

FD.
JUNG
1 1/2" IP

MIXED
WOODS

9.55'

± 12'

20.94

44.0'

'08 SET 3/4" ROD
13' E. OF 2" BIK OAK

12" BIK OAK

E TRAIL



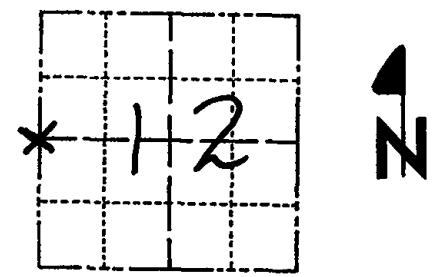
039

ADAMS COUNTY

Survey Monument Record

TYPE OF MONUMENT: HARRISON
 STATE PLANE COORDINATES: N _____
 E _____
 ELEVATION — M.S.L. DATUM: _____
 THETA ANGLE: _____
 FIELD BOOK: 39 PAGE 30

CORNER NO. 39
 SECTION 12
 TOWN 18
 RANGE 6



LOCATION
(Indicated by 'X')

BASIS FOR MONUMENT LOCATION

(Use reverse side if necessary)

Show info such as: History of corner, with reference to Vol. and pg. dates, surveyor; exact description of monument replaced; if location computed, by taped or EDM traverse; landowner remarks, etc.

Ran EDM/transit traverse around Sections 1 and 12, and parts of adjoining sections to determine search areas.

Investigation yielded no evidence of the original corner, any remonumentation, or any witness trees.

Relocated corner by single proportionate measure on line between adjacent section corners.

Set Harrison Monument on 12-15-76.

- OK 10-30-78 RN-DA
- " 4-19-83 GR-SS
- " 5-11-88 GR-SS
- 1 NEW TIE 1-11-93 JG-SS
- ALL OK 4-27-98 JFS

SEAL:



CERTIFIED CORRECT:
Dale C. Hagen
 Registered Land Surveyor
 DATE: 7-5-77

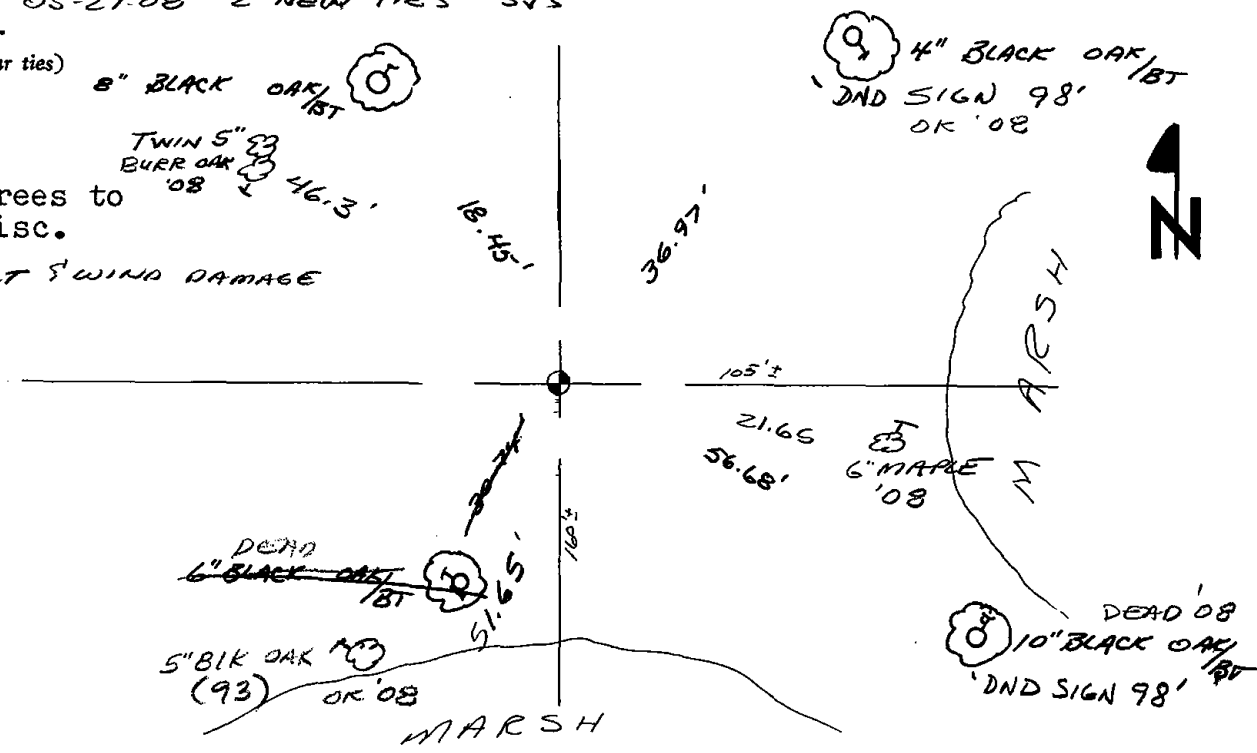
TIE SKETCH 05-27-08 2 NEW TIES SJS


(Show at least four ties)

NOTE

Ties in trees to nail in disc.

OAK WILT & WIND DAMAGE





040

ADAMS COUNTY

Survey Monument Record

TYPE OF MONUMENT: HARRISON

STATE PLANE COORDINATES: N _____

E _____

ELEVATION — M.S.L. DATUM: _____

THETA ANGLE: _____

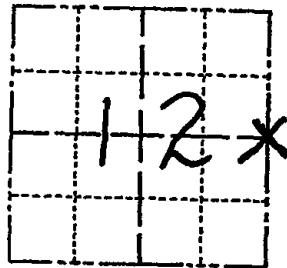
FIELD BOOK: 38 PAGE 28

CORNER NO. 40

SECTION 12

TOWN 18

RANGE 6



LOCATION
(Indicated by 'X')

SEAL:



BASIS FOR MONUMENT LOCATION

(Use reverse side if necessary)

Show info such as: History of corner, with reference to Vol. and pg, dates, surveyor; exact description of monument replaced; if location computed, by taped or EDM traverse; landowner remarks, etc.

Ran EDM/transit traverse around Sections 1 and 12, and parts of adjoining sections to determine search area for investigation.

Could find no evidence of the original corner, any remonumentation or any witness monuments.

Relocated corner by single proportionate measure on line between adjacent section corners.

Set Harrison monument on 1-6-77.

OK 4-19-83 GR-55

OK 2-5-93 JG

1-CONE, 1-NEW, MON. OK, 2-25-98-JG

2-NEW TIES 05-02-08 STS

CERTIFIED CORRECT:

Dale C Hagen
Registered Land Surveyor

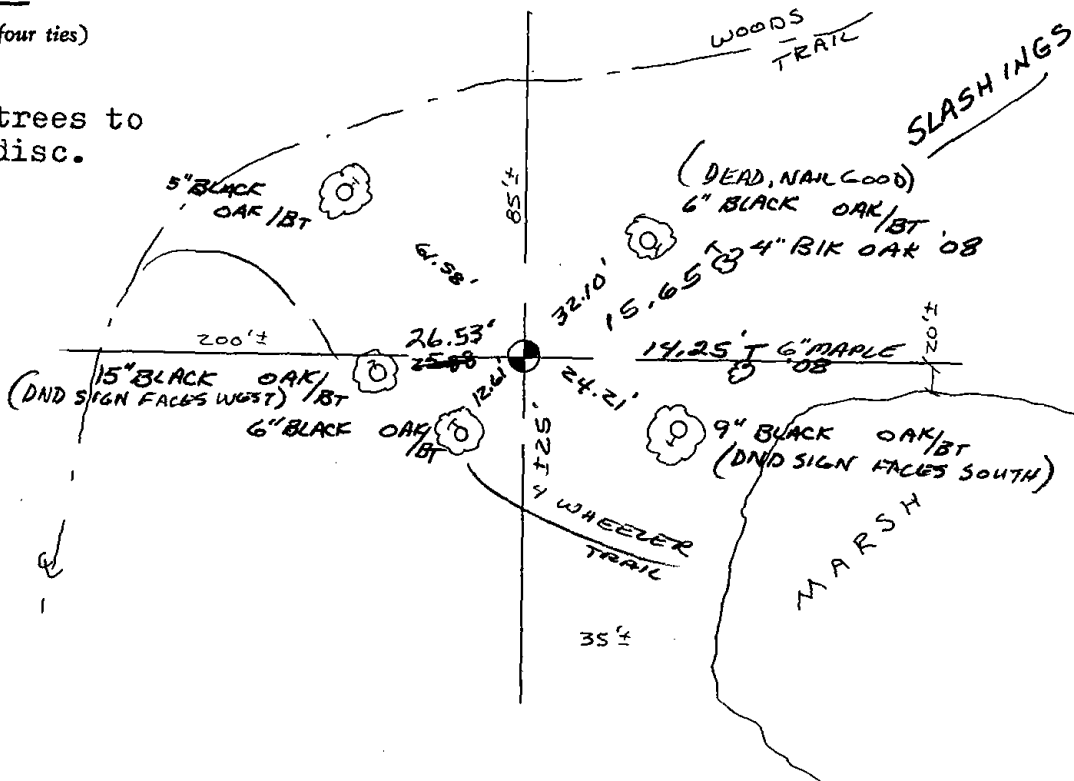
DATE: 7-5-77

TIE SKETCH

(Show at least four ties)

NOTE

Ties in trees to nail in disc.



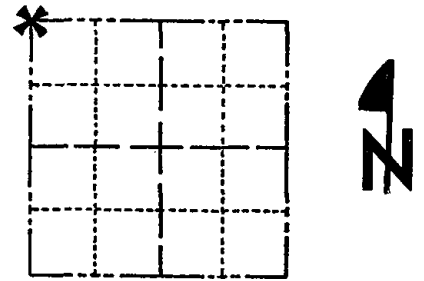


041

Government Land Corner Certificate

ADAMS County
 TYPE OF MONUMENT: HARRISON
 STATE PLANE COORDINATES: N _____
 E _____
 ELEVATION — M.S.L. DATUM: _____
 THETA ANGLE: _____
 FIELD BOOK: 57 PAGE 81
 DRAWN BY: S. SORENSEN

CORNER NO. 41
 SECTION 18
 TOWN 18
 RANGE 6



LOCATION
(Indicated by 'X')

BASIS FOR MONUMENT LOCATION

Show info such as: History of corner, with reference to Vol. and pg., dates, surveyor; exact description of monument replaced; if location computed, by taped or EDM traverse; landowner remarks, etc. (Use reverse side if necessary)

Set Monument proportionate and on line between adjacent corners on the range line. A search of the area yielded no evidence of the original monumentation or any subsequent monumentation.

SEAL:



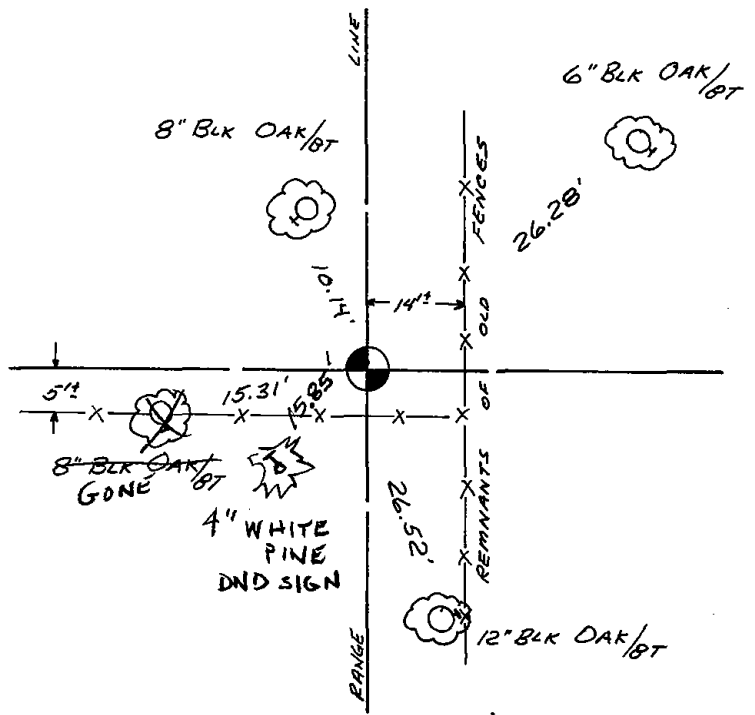
DATA SHOWN HERE ON
CERTIFIED CORRECT:

Gregory P Rhinehart
Registered Land Surveyor

DATE: 12-22-78


TIE SKETCH

Show at least four ties, also fence lines, roads, topo, size and type of witness trees and if off road - best way to arrive at corner.



MAINTENANCE RECORD

Date	Init.	Remarks
3-8-83	GR-SS	OK
8-11-92	JG-B5	1-GONE, 1-NEW TIE, MON. OK
2-24-98	JG	OK
12-17-02	JG	OK
9-8-08	SJS	OK



042

ADAMS COUNTY

Survey Monument Record

CORNER NO. 109
SECTION 18
TOWN 18
RANGE 6

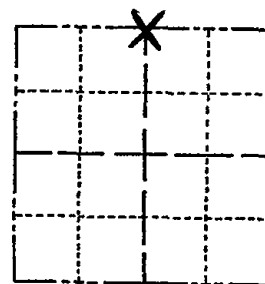
TYPE OF MONUMENT: CONCRETE

STATE PLANE COORDINATES: N. _____
E. _____

ELEVATION — M.S.L. DATUM: _____

THETA ANGLE: _____

FIELD BOOK: _____ PAGE _____



LOCATION
(Indicated by 'X')

SEAL:

BASIS FOR MONUMENT LOCATION

(Use reverse side if necessary)

Show info such as: History of corner, with reference to Vol. and pg, dates, surveyor; exact description of monument replaced; if location computed, by taped or EDM traverse; landowner remarks, etc.

Found by Sam Mullen, 1972

- OK 7-18-78 PK-SS
- OK 3-8-83 GR-SS
- " 2-11-88 " "
- " 8-10-92 SG-BS

2-GONE, 2-NEW, 2-19-98-JG
OK, 12-17-82-JG 2-GONE, 2-NEW, MON. OK, 11-26-07-JG

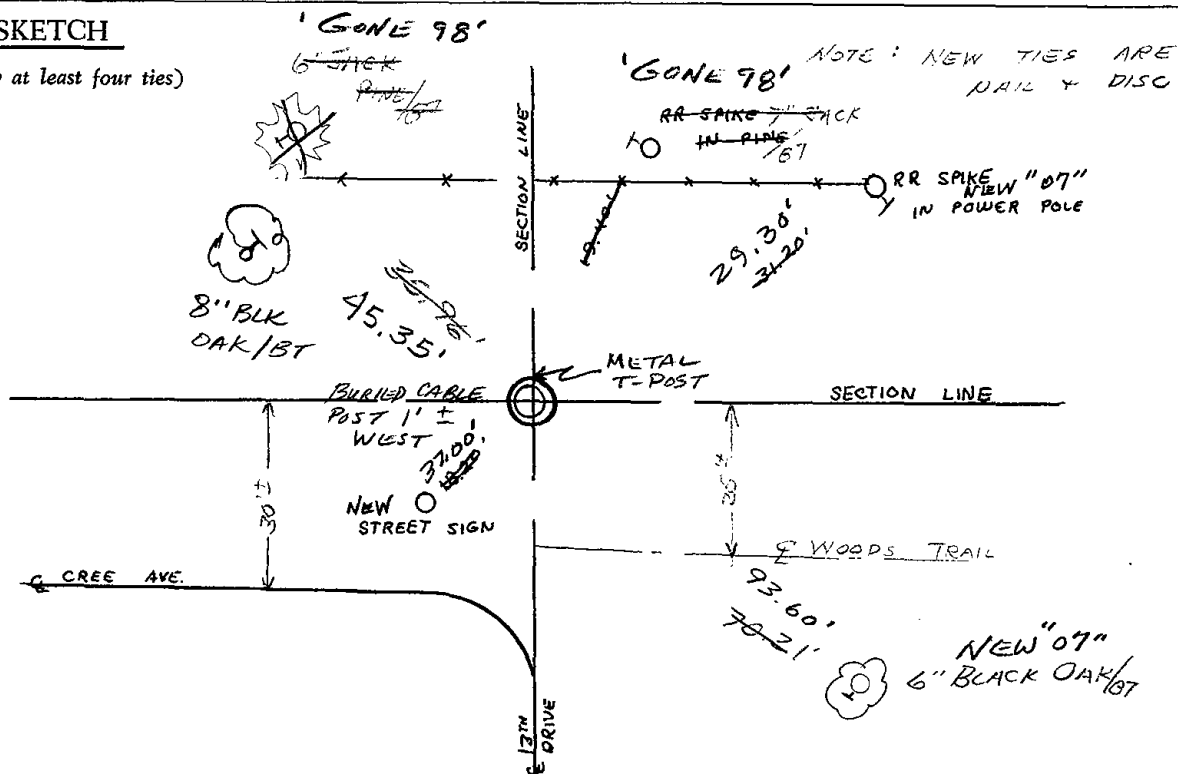
CERTIFIED CORRECT:

Registered Land Surveyor

DATE: _____

TIE SKETCH

(Show at least four ties)





043

ADAMS COUNTY

Survey Monument Record

CORNER NO. 152
SECTION 17
TOWN 18
RANGE 6

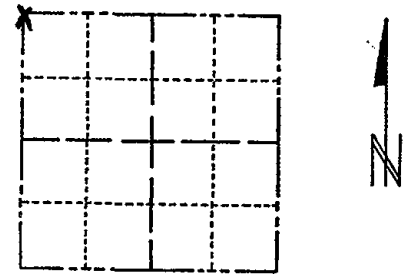
TYPE OF MONUMENT: 30" HARRISON

STATE PLANE COORDINATES: N _____
E _____

ELEVATION — M.S.L. DATUM: _____

THETA ANGLE: _____

FIELD BOOK: 106 PAGE ?



LOCATION
(Indicated by 'X')

SEAL:



BASIS FOR MONUMENT LOCATION

(Use reverse side if necessary)

Show info such as: History of corner, with reference to Vol. and pg, dates, surveyor; exact description of monument replaced; if location computed, by taped or EDM traverse; landowner remarks, etc.

Set monument

July 24, 1972

Anthony B. Kiedrowski R.L.S. 878

The location of this corner was based a measurements a mile east and a mile west of here. Since we missed the fence line to the north by more than a hundred feet, we then measured another mile to the west to the range line, we also measured further to the east to a creek. Checking this against the original notes and all other evidence, we concluded that the fence line in question must ~~be~~ not be on the true section line.

CERTIFIED CORRECT:

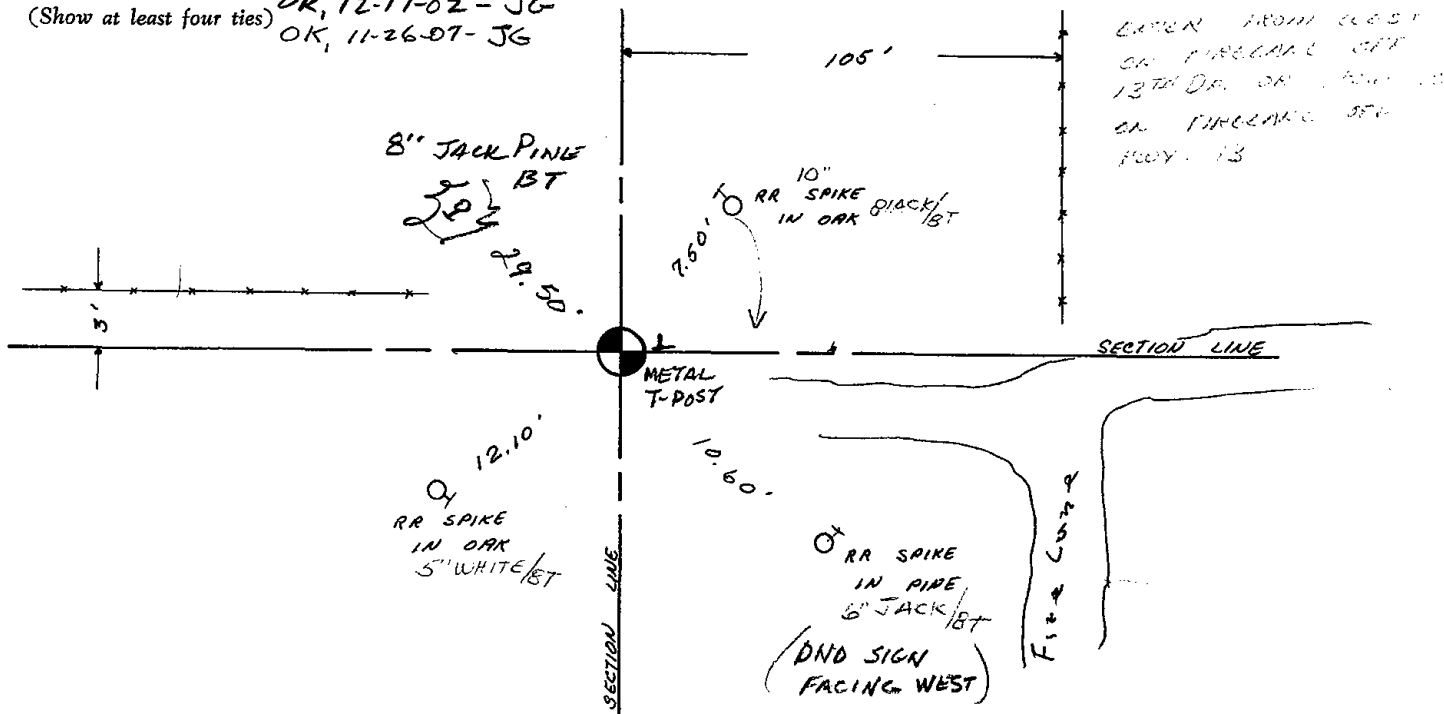
Anthony B. Kiedrowski
Registered Land Surveyor

DATE: 1-27-73

- OK 7-18-78 PK-SS
- OK 3-8-83 GR-SS
- OK 8-10-92 JG-B5

TIE SKETCH 1-NEW, MON. OK, 2-24-98-JG

(Show at least four ties) OK, 12-17-02-JG
OK, 11-26-07-JG





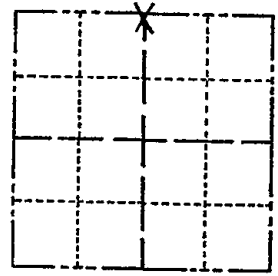
044

ADAMS COUNTY

Survey Monument Record

CORNER NO. 149
 SECTION 17
 TOWN 18
 RANGE 6

TYPE OF MONUMENT: HARRISON
 STATE PLANE COORDINATES: N _____
 E _____
 ELEVATION — M.S.L. DATUM: _____
 THETA ANGLE: _____
 FIELD BOOK: _____ PAGE _____



LOCATION
(Indicated by 'X')

SEAL:



BASIS FOR MONUMENT LOCATION

(Use reverse side if necessary)

Show info such as: History of corner, with reference to Vol. and pg, dates, surveyor; exact description of monument replaced; if location computed, by taped or EDM traverse; landowner remarks, etc.

Location determined from information gathered by a traverse of west $\frac{1}{2}$ of Sec. 17. Also chained along the north line of Sec 16.

~~9-15-08 ROAD CONSTRUCTION UNDERWAY
 USE 40 COR. (MAG NAIL) AND HARRISON
 AT N.E. CORNER TO RESET AFTER CONST.~~
 SEE UPDATE 12-12-08
 DENNIS CHRISTIE

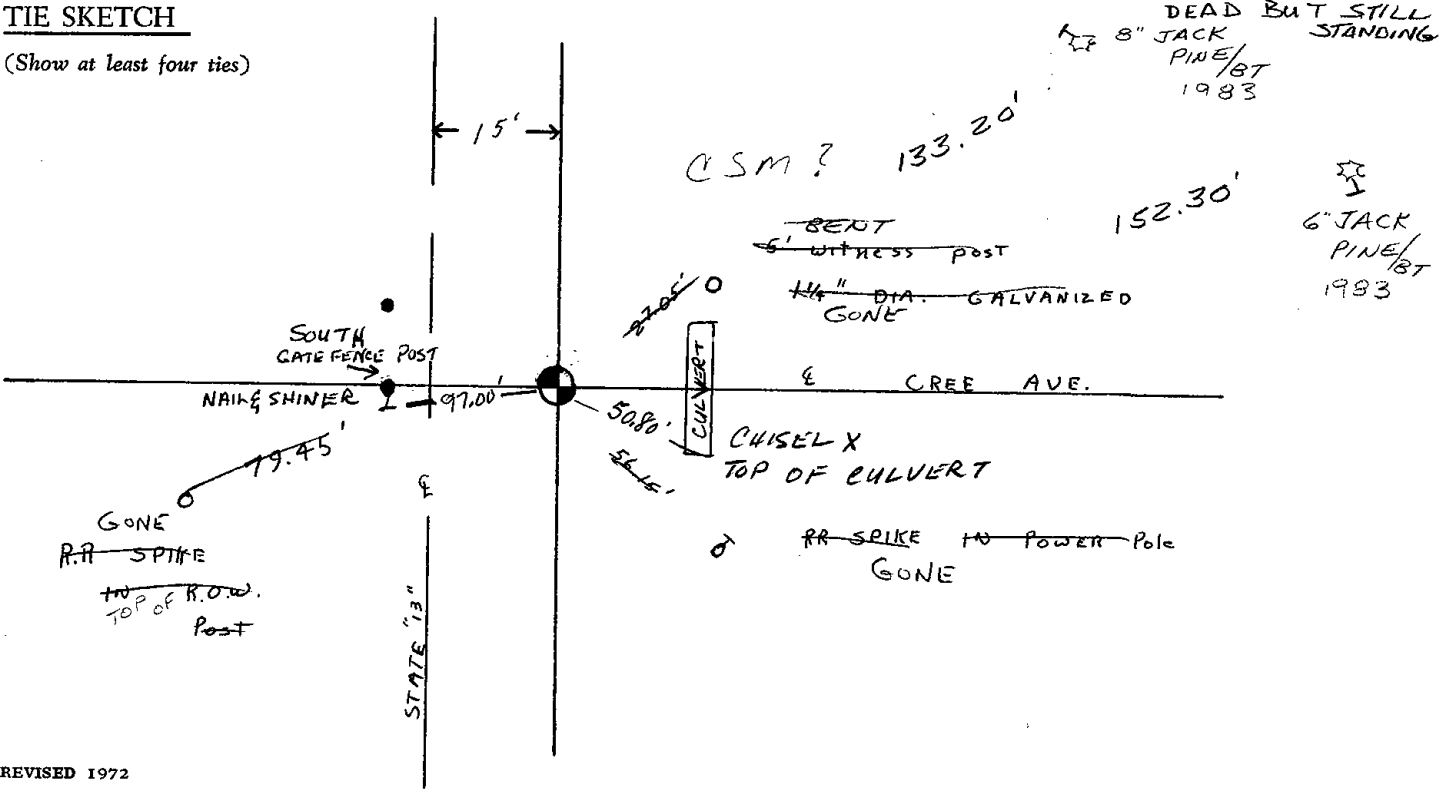
OK 7-18-78 PK-SS
 4-19-83 GR-SS 2 NEW TIES
 2-23-88 " " OK
 3-GONE, 2-NEW, PK IN BIT. 7-30-92 SG-BS
 OK, 3-6-98, -JG

CERTIFIED CORRECT:

Anthony B. Kiedrowski
 Registered Land Surveyor
 DATE: 1/27/93

TIE SKETCH

(Show at least four ties)



ADAMS COUNTY

Survey Monument Record

TYPE OF MONUMENT: Berntsen Nail

STATE PLANE COORDINATES: N _____
E _____

ELEVATION — M.S.L. DATUM: _____

THETA ANGLE: _____

FIELD BOOK: _____ PAGE _____

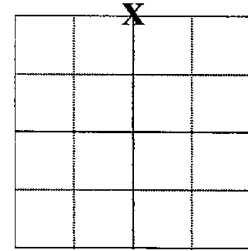
DRAWN BY: D. Christie

CORNER NO. 44

SECTION 17

TOWN 18 N

RANGE 6 E



LOCATION
(Indicated by 'X')


BASIS FOR MONUMENT LOCATION

(Use reverse side if necessary)

Show info such as: History of corner, with reference to Vol. and pg, dates, surveyor; exact description of monument replaced; if location computed, by taped or EDM traverse; landowner remarks, etc.

SEAL:

Found "PK" nail on 9-8-2008, prior to 2008 Resurfacing Project. Set new reference monuments (4" Alum. Disks set in concrete) on 10-2-2008. Re-set section corner on 11-3-2008 and measured Ties.



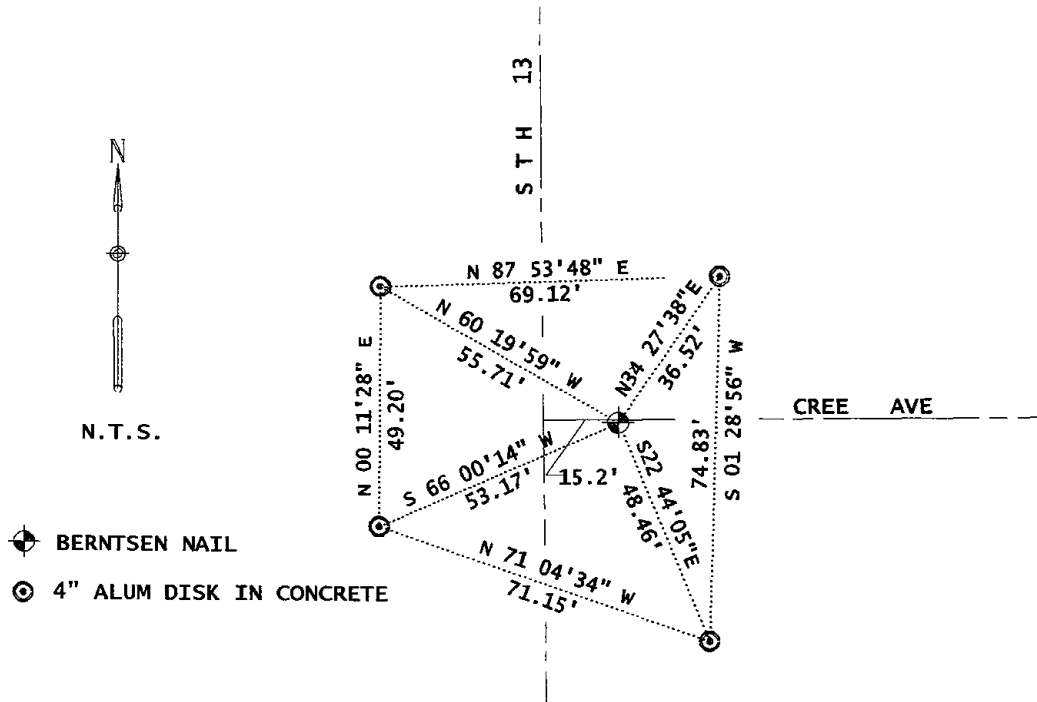
CERTIFIED CORRECT:

Dennis J. Christie
Registered Land Surveyor

Date: 12-12-2008

TIE SKETCH

(Show at least four ties)



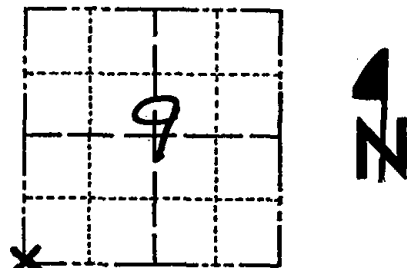


045

Government Land Corner Certificate

ADAMS County
 TYPE OF MONUMENT: HARRISON
 STATE PLANE COORDINATES: N _____
 E _____
 ELEVATION — M.S.L. DATUM: _____
 THETA ANGLE: _____
 FIELD BOOK: _____ PAGE _____
 DRAWN BY: G RHINEHART

CORNER NO. 45
 SECTION 9
 TOWN 18
 RANGE 6



LOCATION
(Indicated by 'X')

BASIS FOR MONUMENT LOCATION


Show info such as: History of corner, with reference to Vol. and pg., dates, surveyor; exact description of monument replaced; if location computed, by taped or EDM traverse; landowner remarks, etc. (Use reverse side if necessary)

Ran EDM/T2 traverse around Section 9 and parts of adjoining Sections to determine search area for investigation.

Excavation with backhoe by Anthony Kiedrowski, Adams County Surveyor, yielded no evidence of the original corner or any subsequent remonumentation. Could find no evidence of any bearing trees.

SE Relocated corner by doubling over distance between SW and S $\frac{1}{4}$ corner of Section 9, and distance between NW and W $\frac{1}{4}$ corner of Section 9. This location matches surrounding occupation.

SEAL:



DATA SHOWN HERE ON
CERTIFIED CORRECT:

Dale C. Hagen
Registered Land Surveyor

DATE: January 3, 1978

TIE SKETCH

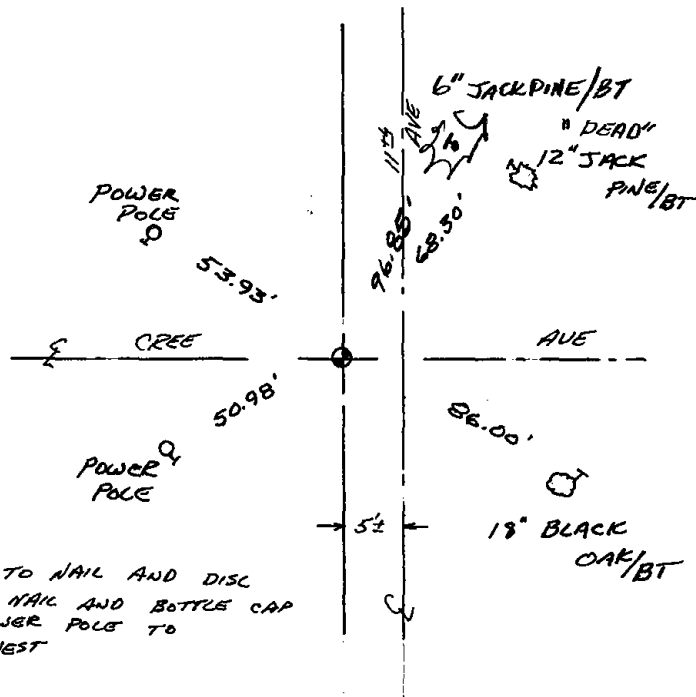
Show at least four ties, also fence lines, roads, topo, size and type of witness trees' and if off road - best way to arrive at corner.

NOTE

Ties in trees to nail in disc.

MAINTENANCE RECORD

Date	Init.	Remarks
3-4-83	SS	OK.
2-23-88	GR-SS	"
7-30-92	JG-BS	"
2-11-98	JG	OK
12-17-02	JG	1-NEW MON. OK
11-27-07	JG	OK



NOTE:
TIES TO NAIL AND DISC EXCEPT NAIL AND BOTTLE CAP IN POWER POLE TO NORTHWEST



046

ADAMS COUNTY

CORNER NO. 369

Survey Monument Record

SECTION 16

TYPE OF MONUMENT: Top 10" HARRISON

TOWN 18

STATE PLANE COORDINATES: N

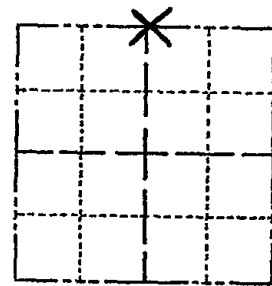
RANGE 6

E

ELEVATION - M.S.L. DATUM:

THETA ANGLE:

FIELD BOOK: III PAGE 15



LOCATION (Indicated by 'X')

SEAL:



BASIS FOR MONUMENT LOCATION

(Use reverse side if necessary)

Show info such as: History of corner, with reference to Vol. and pg, dates, surveyor; exact description of monument replaced; if location computed, by taped or EDM traverse; landowner remarks, etc.

Traverse indicated position of corner to be adjacent to two fencelines, one North-bound and one South-bound. Did not excavate because location was in previously excavated area around culvert. Located corner opposite fence lines. Set Harrison monument.

- OK 7-18-78 PR-SS
OK 3-4-83 SS
" 2-23-88 GR-SS
" 7-30-92 PS-JG
1-GONE, 2-NEW, MON. DIC, 2-25-98-JG
OK, 12-17-62-JG

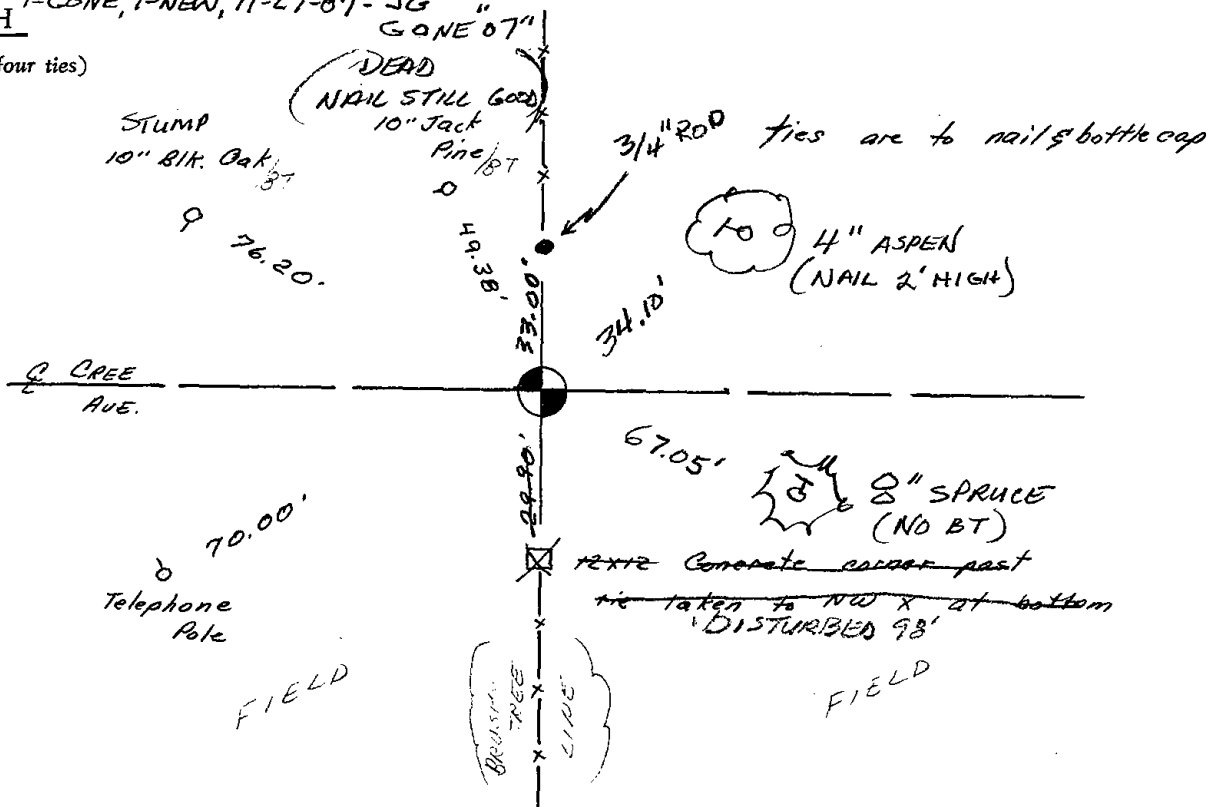
CERTIFIED CORRECT:

Dale C. Hagen
Registered Land Surveyor
DATE: May 1, 1974

TIE SKETCH

1-GONE, 1-NEW, 11-27-07-JG

(Show at least four ties)





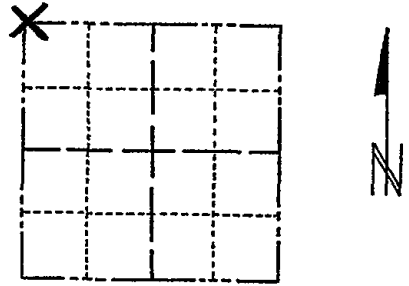
047

ADAMS COUNTY

Survey Monument Record

TYPE OF MONUMENT: 30" HARRISON
 STATE PLANE COORDINATES: N _____
 E _____
 ELEVATION — M.S.L. DATUM: _____
 THETA ANGLE: _____
 FIELD BOOK: 111 PAGE 15

CORNER NO. 370
 SECTION 15
 TOWN 18
 RANGE 6



LOCATION
(Indicated by 'X')


SEAL:

BASIS FOR MONUMENT LOCATION

(Use reverse side if necessary)

Show info such as: History of corner, with reference to Vol. and pg, dates, surveyor; exact description of monument replaced; if location computed, by taped or EDM traverse; landowner remarks, etc.

Excavation with backhoe yielded evidence of remains of wood driven stake. Traverse of Section 15 and adjacent sections showed this to be the proper location. Replaced with Harrison monument.



OK 7-18-78 PK-55
 3-4-83 GR-55 1 NEW TIE
 2-2-88 " " OK
 7-30-92 SG-BS O.K.
 1-NEW, 2-25-98, -JG (TOP BROKEN OFF MON.)
 OK, 12-17-02-JG

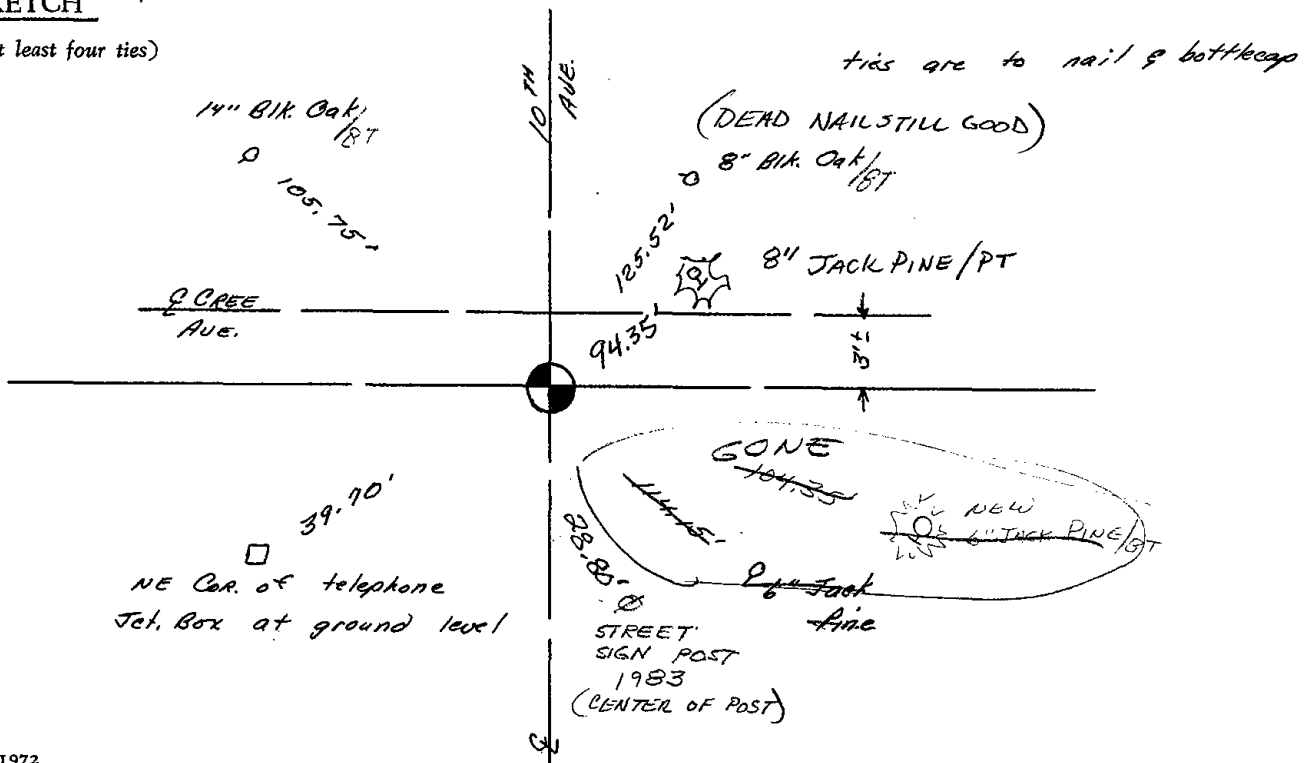
CERTIFIED CORRECT:

Dale C. Hagen
 Registered Land Surveyor

DATE: May 1, 1974

TIE SKETCH OK, 11-27-07-JG

(Show at least four ties)



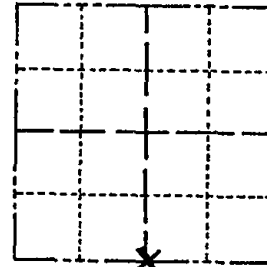


048

Government Land Corner Certificate

ADAMS County
 TYPE OF MONUMENT: HARRISON
 STATE PLANE COORDINATES: N _____
 E _____
 ELEVATION — M.S.L. DATUM: _____
 THETA ANGLE: _____
 FIELD BOOK: 57 PAGE 19
 DRAWN BY: LANCE HARECK

CORNER NO. 48
 SECTION 10
 TOWN 18 N
 RANGE 6 E




LOCATION
 (Indicated by 'X')

BASIS FOR MONUMENT LOCATION

Show info such as: History of corner, with reference to Vol. and pg., dates, surveyor; exact description of monument replaced; if location computed, by taped or EDM traverse; landowner remarks, etc. (Use reverse side if necessary)

This corner was set proportional to the original notes and on line between adjacent section corners.

SEAL:



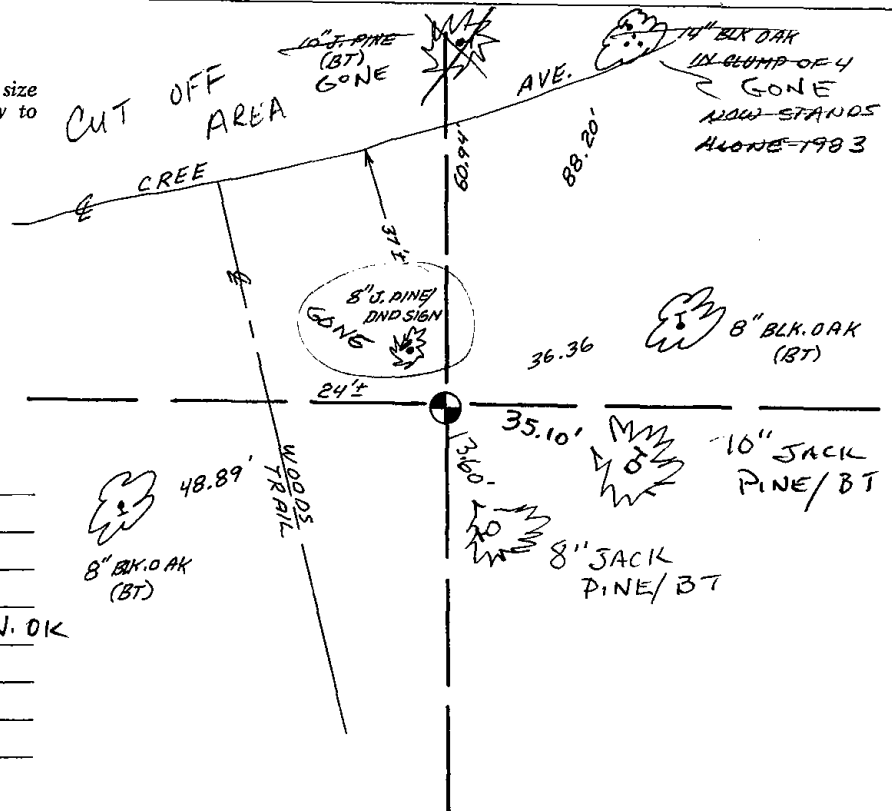
DATA SHOWN HERE ON
 CERTIFIED CORRECT:

Anthony B. Kiedrowski
 Registered Land Surveyor

DATE: 9/6/78

TIE SKETCH

Show at least four ties, also fence lines, roads, topo, size and type of witness trees' and if off road - best way to arrive at corner.



MAINTENANCE RECORD

Date	Init.	Remarks
3-4-83	SS	O.K.
2-23-88	GR-SS	"
8-7-92	JG-BS	2-GONE, 2-NEW, MON. OK
2-25-98	JG	OK
12-17-02	JG	OK
11-27-07	JG	OK

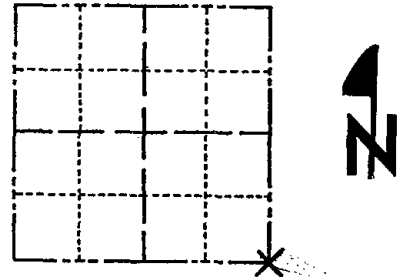


049

Government Land Corner Certificate

ADAMS County
 TYPE OF MONUMENT: HARRISON
 STATE PLANE COORDINATES: N _____
 E _____
 ELEVATION — M.S.L. DATUM: _____
 THETA ANGLE: _____
 FIELD BOOK: 57 PAGE 20
 DRAWN BY: LANCE HABECK

CORNER NO. 49
 SECTION 10
 TOWN 18 N
 RANGE 6 E



LOCATION
(Indicated by 'X')

BASIS FOR MONUMENT LOCATION

Show info such as: History of corner, with reference to Vol. and pg., dates, surveyor; exact description of monument replaced; if location computed, by taped or EDM traverse; landowner remarks, etc. (Use reverse side if necessary)

This corner was set at the intersection of the ancient fenceline to the south and the centerline extended from the east. Previous excavation in the area to alter the course of the creek and install culverts made it impossible to find any evidence when digging with a backhoe. A T2/EDM traverse of Sections 11 and 10 verified that the location matched original distances to adjacent corners well.

SEAL:



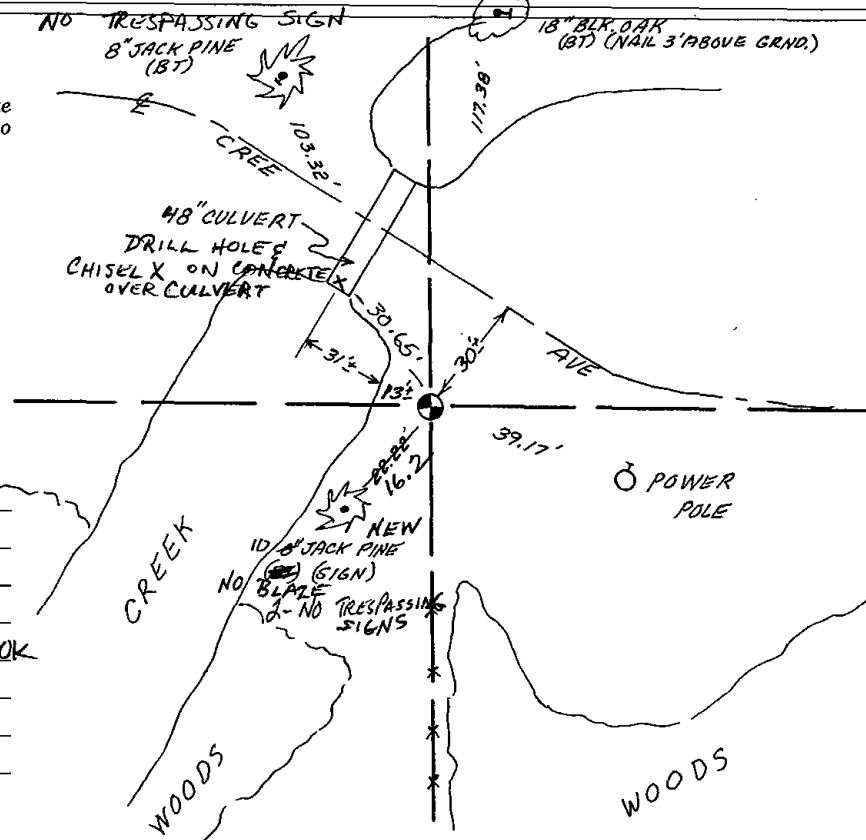
DATA SHOWN HERE ON
CERTIFIED CORRECT:

Anthony B. Kiedrowski
Registered Land Surveyor

DATE: 9/6/78

TIE SKETCH

Show at least four ties, also fence lines, roads, topo, size and type of witness trees' and if off road - best way to arrive at corner.



MAINTENANCE RECORD

Date	Init.	Remarks
3-4-83	SS	OK
2-23-80	GR-SS	"
8-7-92	JG-BS	1-GONE, 2-NEW, MON. OK
2-25-98	JG	OK
1-3-03	ML	OK
11-27-07	3L	OK

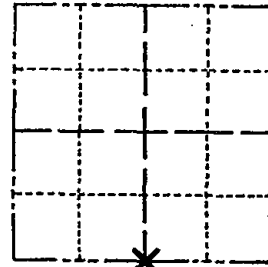


050

Government Land Corner Certificate

ADAMS County
 TYPE OF MONUMENT: HARRISON
 STATE PLANE COORDINATES: N _____
 E _____
 ELEVATION — M.S.L. DATUM: _____
 THETA ANGLE: _____
 FIELD BOOK: 57 PAGE 21
 DRAWN BY: LANCE HARBEC

CORNER NO. 50
 SECTION 11
 TOWN 18 N
 RANGE 6 E



LOCATION
 (Indicated by 'X')

BASIS FOR MONUMENT LOCATION

Show info such as: History of corner, with reference to Vol. and pg., dates, surveyor; exact description of monument replaced; if location computed, by taped or EDM traverse; landowner remarks, etc. (Use reverse side if necessary)

This corner was set proportional to the original notes and on line between adjacent section corners.
*Excavated with backhoe.
 Found nothing.*

SEAL:



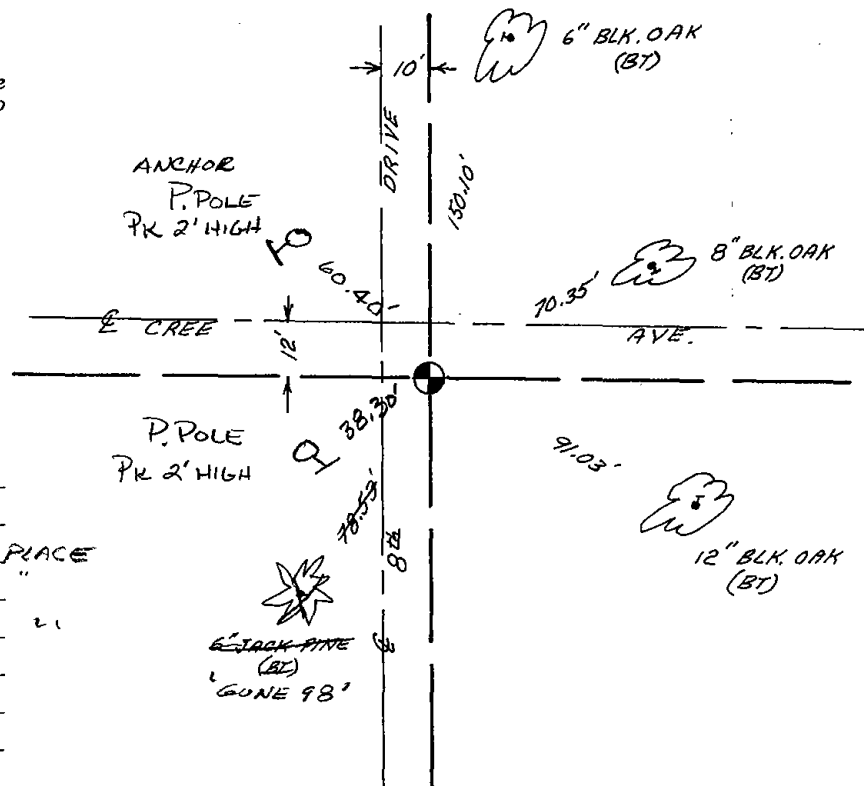
DATA SHOWN HERE ON
 CERTIFIED CORRECT:

A B Kiedrowski
 Registered Land Surveyor

DATE: 9/6/78

TIE SKETCH

Show at least four ties, also fence lines, roads, topo, size and type of witness trees' and if off road - best way to arrive at corner.



MAINTENANCE RECORD

Date	Init.	Remarks
3-4-83	SS	TOP BROKEN - BOTTOM IN PLACE
1-28-88	GR-SS	" " " " "
8-7-92	JG-BS	" " " " "
2-25-98	JG	1 GONE 2 - NEW
1-2-03	ML	OK
7-27-07	JG	OK



051

ADAMS COUNTY

Survey Monument Record

TYPE OF MONUMENT: Harrison

STATE PLANE COORDINATES: N _____

E _____

ELEVATION — M.S.L. DATUM: _____

THETA ANGLE: _____

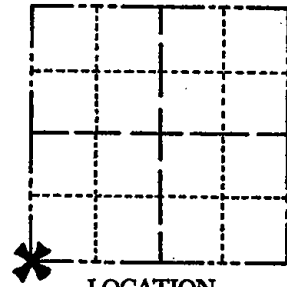
FIELD BOOK: 37 PAGE 50

CORNER NO. 1047 51

SECTION 12

TOWN 18

RANGE 6



LOCATION
(Indicated by 'X')



BASIS FOR MONUMENT LOCATION

(Use reverse side if necessary)

Show info such as: History of corner, with reference to Vol. and pg, dates, surveyor; exact description of monument replaced; if location computed, by taped or EDM traverse; landowner remarks, etc.


SEAL:

Ran EDM/transit traverse around Sections 1 and 12, and portions of Sections surrounding to determine search areas.

Excavation with backhoe yielded no evidence of the original corner or any remonumentation.

Set corner opposite fenceline to the South after analysis of the existing possession lines, field evidence and original notes.

Set 6-17-76.



- OK 11-22-78 RN-SS
- 3-17-83 GR-SS 2 NEW TIES
- 2-23-88 " " OK
- 8-7-92, JG-BS, 1-GONE, 2 NEW TIES, TOP OF MON (BROKEN OFF)
- OK, 2-25-98-JG

CERTIFIED CORRECT:

Dale C Hagen

Registered Land Surveyor

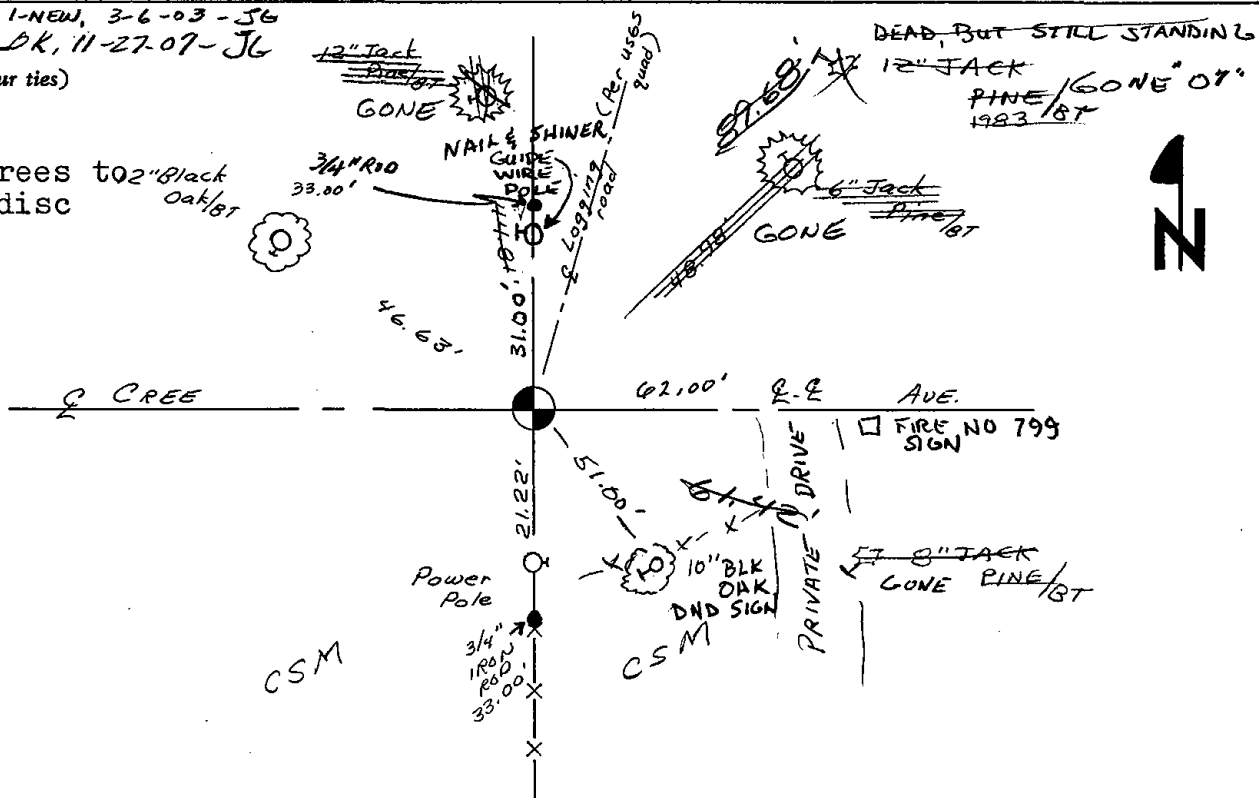
DATE: 9-20-76

TIE SKETCH 1-NEW, 3-6-03-JG

(Show at least four ties)

NOTE:

Ties in trees to 2" Black Oak/ST
Nail and disc in blaze.





052

ADAMS COUNTY

Survey Monument Record

TYPE OF MONUMENT: HARRISON

STATE PLANE COORDINATES: N _____

E _____

ELEVATION — M.S.L. DATUM: _____

THETA ANGLE: _____

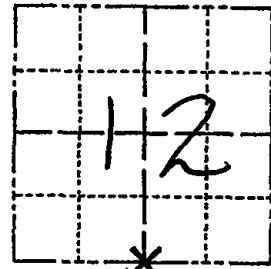
FIELD BOOK: 38 PAGE 29

CORNER NO. 52

SECTION 12

TOWN 18

RANGE 6



LOCATION
(Indicated by 'X')

SEAL:

BASIS FOR MONUMENT LOCATION

(Use reverse side if necessary)

Show info such as: History of corner, with reference to Vol. and pg, dates, surveyor; exact description of monument replaced; if location computed, by taped or EDM traverse; landowner remarks, etc.


Ran EDM/transit traverse around Sections 1 and 12, and parts of adjoining sections to determine search area for investigation.

Excavation with backhoe yielded no evidence of the original corner or any remonumentation. Could find no bearing trees.

Relocated corner by single proportionate measure on line between adjacent section corners.

Set Harrison on 12-15-76.

- OK 11-22-78 RN-SS
- " 3-17-83 GR-SS
- " 2-23-88 " "
- " 8-7-92 JG-BS
- " 2-25-98 JG
- " 1-3-03 MR



CERTIFIED CORRECT

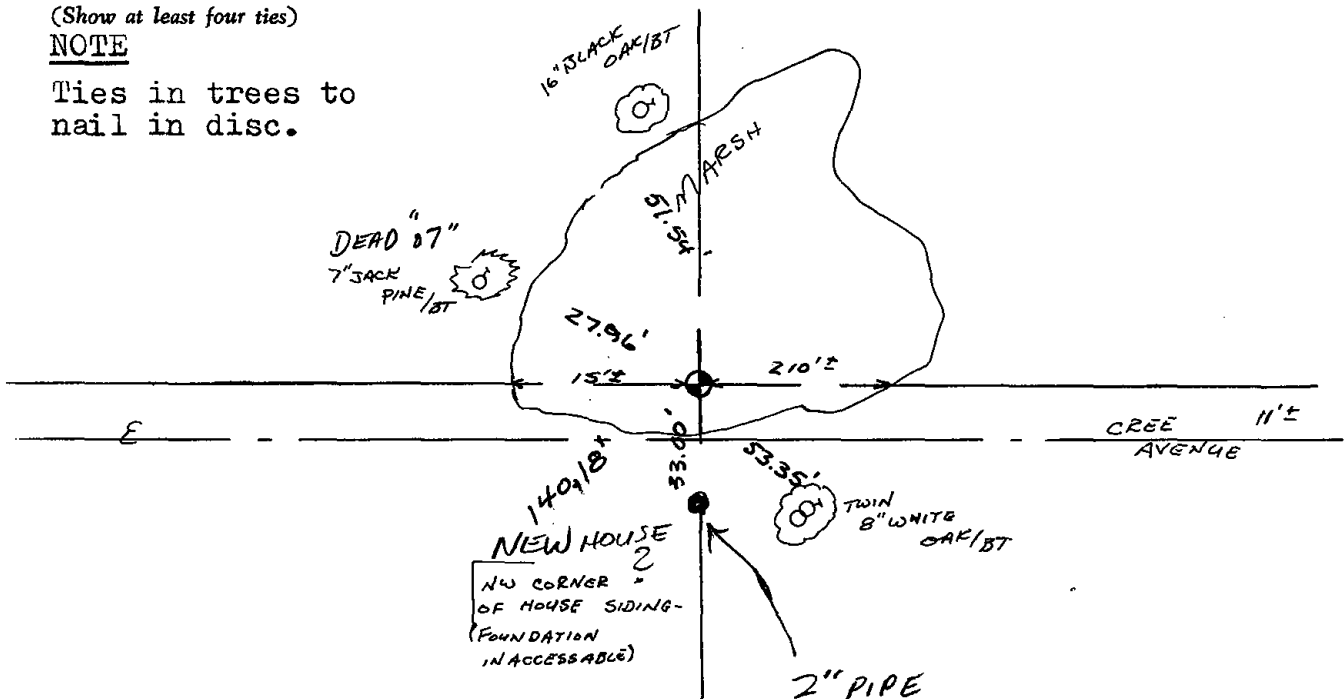
Dale C Hagen
Registered Land Surveyor
DATE: 7-5-77

TIE SKETCH 1-NEW, MON. OK, 11-27-07-JG

(Show at least four ties)

NOTE

Ties in trees to nail in disc.





053

ADAMS COUNTY

Survey Monument Record

TYPE OF MONUMENT: HARRISON

STATE PLANE COORDINATES: N _____

E _____

ELEVATION — M.S.L. DATUM: _____

THETA ANGLE: _____


FIELD BOOK: 38 PAGE 29

CORNER NO. 53

SECTION 12

TOWN 18

RANGE 6



LOCATION
(Indicated by 'X')

SEAL:

BASIS FOR MONUMENT LOCATION

(Use reverse side if necessary)

Show info such as: History of corner, with reference to Vol. and pg, dates, surveyor; exact description of monument replaced; if location computed, by taped or EDM traverse; landowner remarks, etc.

Ran EDM/Transit traverse around Sections 1 and 12, and parts of adjoining sections to determine search area for investigation.

Could find no evidence of the original corner or any remonumentation. Did backhoe excavate, but could find no evidence of the corner.

Relocated corner after analysis of field measurements and old survey notes. Used down ancient fence to South for line along Range line.

Set Harrison 12-15-76.

- OK 11-22-78 RN-55
- " 4-19-83 GR-55
- " 2-23-88 " "
- " 8-7-92 SG-BS



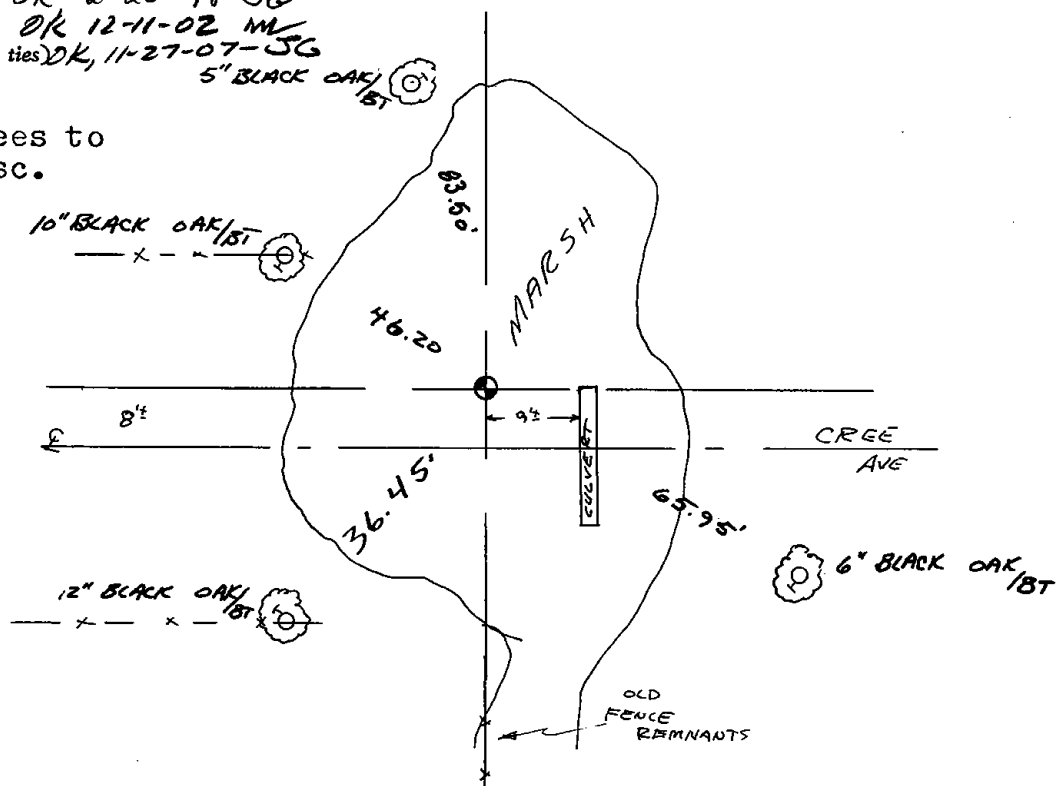
CERTIFIED CORRECT:
Dale C Hagen
Registered Land Surveyor
DATE: 7-5-77

TIE SKETCH OK 2-25-98-JG

(Show at least four ties) OK 12-11-02 ML

NOTE

Ties in trees to nail in disc.



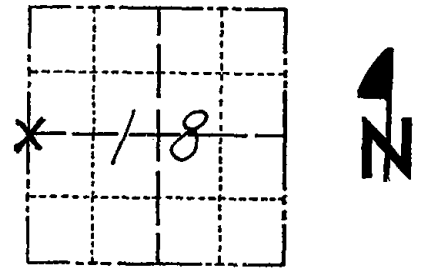


054

Government Land Corner Certificate

ADAMS County
 TYPE OF MONUMENT: HARRISON
 STATE PLANE COORDINATES: N _____
 E _____
 ELEVATION — M.S.L. DATUM: _____
 THETA ANGLE: _____
 FIELD BOOK: 69 PAGE 134
 DRAWN BY: JOHN S. KEDROWSKI

CORNER NO. 54
 SECTION 18
 TOWN 18 N.
 RANGE 6 E.



LOCATION
(Indicated by 'X')

BASIS FOR MONUMENT LOCATION

Show info such as: History of corner, with reference to Vol. and pg., dates, surveyor; exact description of monument replaced; if location computed, by taped or EDM traverse; landowner remarks, etc. (Use reverse side if necessary)

Ran EDM/T2 traverse of Range Line between R5E and R6E from the SW corner of Sec. 19-18-6 to the NW of Sec. 6-19-6 to determine search areas.

Investigation at this corner yielded very closely matching the location of the BT's recorded in the original notes. Excavation by hand unearthed the rotted remains of a 4" diameter wood post at the record distances and bearings from the faces of the stump holes.

The position of the post was accepted as the corner and monumented with a standard Harrison. 1"X24" Iron Pipes were driven in the face of the stump holes to preserve their locations.

SEAL:



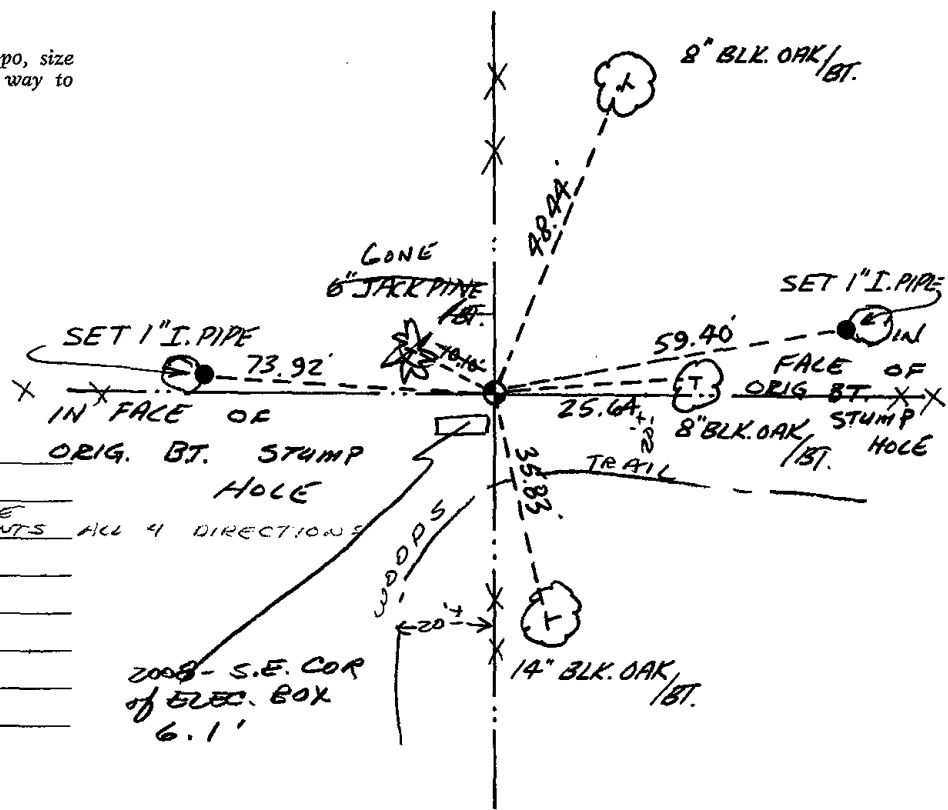
DATA SHOWN HERE ON CERTIFIED CORRECT:

Gregory P Rhinehart
 Registered Land Surveyor

DATE: Jan 2, 79

TIE SKETCH

Show at least four ties, also fence lines, roads, topo, size and type of witness trees' and if off road - best way to arrive at corner.



MAINTENANCE RECORD

Date	Init.	Remarks
3-15-83	GR-SS	OK - FENCE REMNANTS ALL 4 DIRECTIONS
8-11-92	JG-BS	1-GONE, MON. OK
2-24-98	JG	OK
12-17-02	JG	OK
9-8-08	SS	1 NEW TIE



055

ADAMS COUNTY

CORNER NO. 153

Survey Monument Record

SECTION 17

TYPE OF MONUMENT: 30" HARRISON

TOWN 18

STATE PLANE COORDINATES: N. _____

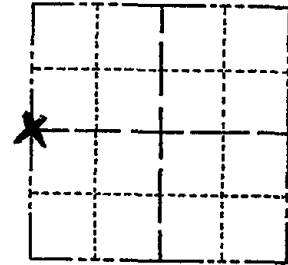
RANGE 6

E. _____

ELEVATION — M.S.L. DATUM: _____

THETA ANGLE: _____

FIELD BOOK: 106 ? PAGE ?



LOCATION
(Indicated by 'X')

SEAL:

BASIS FOR MONUMENT LOCATION

(Use reverse side if necessary)

Show info such as: History of corner, with reference to Vol. and pg, dates, surveyor; exact description of monument replaced; if location computed, by taped or EDM traverse; landowner remarks, etc.



Set monument

July 24, 1972

Anthony B. Kiedrowski R.L.S. 878

Set on a straight line equidistant between section corners.

TOP SECTION BROKEN OFF 7-13-78 OK-SS
 " " " - O.K. 3-8-83 GR-SS
 " " " - O.K. 8-11-92 JG-BS
 " " " - OK 2-24-98-JG
 " " " OK 12-17-02-SG

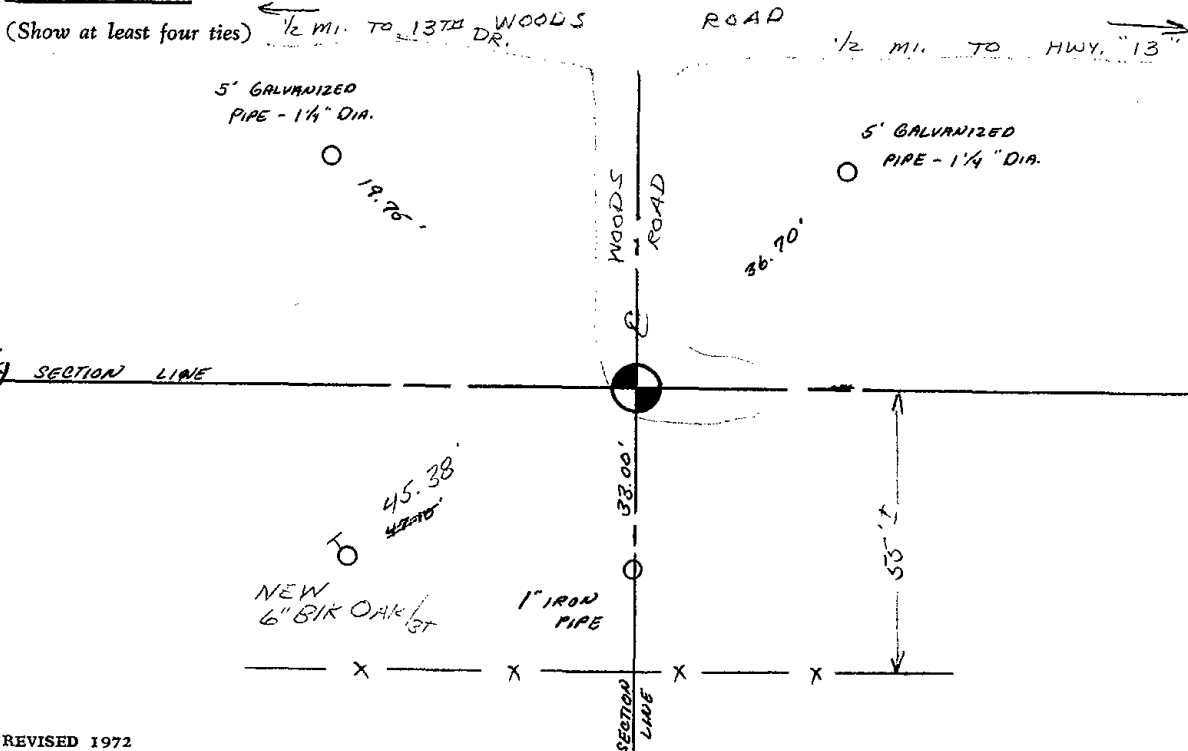
CERTIFIED CORRECT:

Anthony B. Kiedrowski
 Registered Land Surveyor

DATE: 1-27-73

TIE SKETCH

OK, 11-26-07-JG





056

ADAMS COUNTY

Survey Monument Record

CORNER NO. 374
 SECTION 16
 TOWN 18 N
 RANGE 6 E

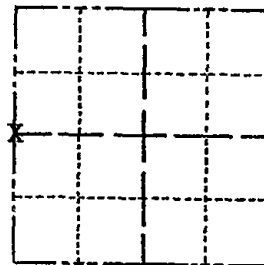
TYPE OF MONUMENT: STANDARD HARRISON

STATE PLANE COORDINATES: N _____
E _____

ELEVATION — M.S.L. DATUM: _____


THETA ANGLE: _____

FIELD BOOK: 111 PAGE 11



LOCATION
(Indicated by 'X')

SEAL:



BASIS FOR MONUMENT LOCATION

(Use reverse side if necessary)

Show info such as: History of corner, with reference to Vol. and pg, dates, surveyor; exact description of monument replaced; if location computed, by taped or EDM traverse; landowner remarks, etc.

Excavation with backhoe yielded 1/2 inch by 2 1/4 inch iron pipe along side of machinery bracket weighting approximately 5 pounds.

This location was indicated to be the correct location of the Quarter corner by Edward Viktora, age approx. 75, a lifelong resident of the nearby farm. He indicated that his father had replaced the stone that had been at this location. He also pointed out the location of the original rotting bearing tree stump with the writing still ledgible.

- OK 7-10-78 PK-SS
- OK 3-4-83 SS
- " 2-23-88 GR-SS
- " 7-30-92 JG-B5
- OK 2-11-98 JG
- OK, 12-17-02 JG

CERTIFIED CORRECT:

Dale C. Hagen
Registered Land Surveyor

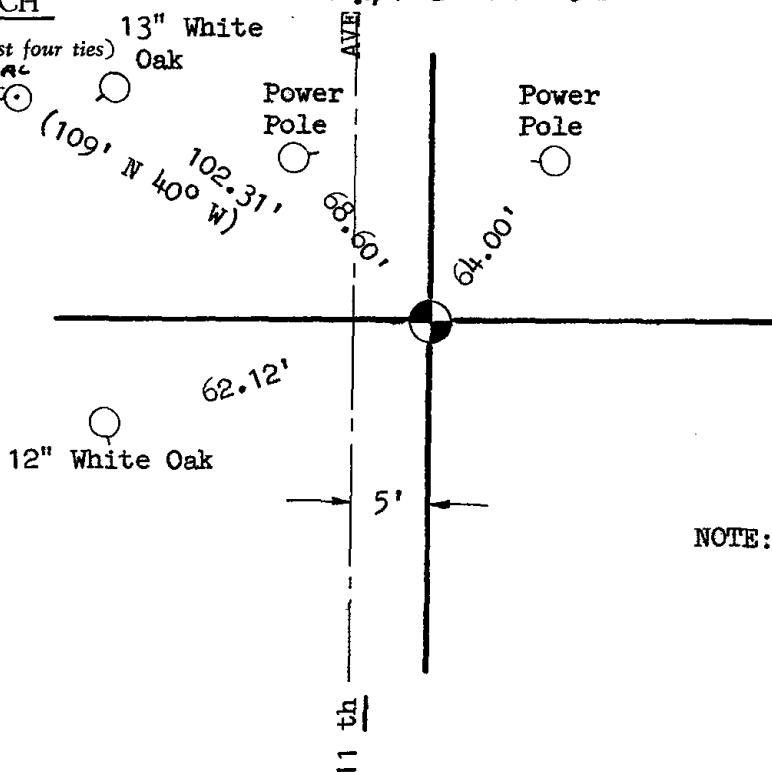
DATE: April 20, 1974

TIE SKETCH

OK, 11-27-07 - JG

(Show at least four ties)
ORIGINAL
13" White Oak

Stump of Ancient Bearing Tree



NOTE: All ties to nail and disc.



057

ADAMS COUNTY

Survey Monument Record

TYPE OF MONUMENT: 30" HARRISON

STATE PLANE COORDINATES: N _____

E _____

ELEVATION — M.S.L. DATUM: _____

THETA ANGLE: _____

FIELD BOOK: /// PAGE 14

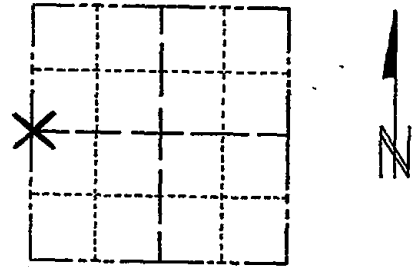
CORNER NO. 371

SECTION 15

TOWN 18

RANGE 6

57



LOCATION
(Indicated by 'X')


SEAL:

BASIS FOR MONUMENT LOCATION

(Use reverse side if necessary)

Show info such as: History of corner, with reference to Vol. and pg, dates, surveyor; exact description of monument replaced; if location computed, by taped or EDM traverse; landowner remarks, etc.

Excavation with back-hoe yielded no evidence as to the location of the corner. Harrison monument was located on line and proportionally between the Northwest corner of Section 15 and the Southwest corner of the Northwest Quarter of the Southwest Quarter of Section 15 as indicated in the notes of M.C. Smith, County Surveyor, in 1911.



TOP SECTION GONE 7-18-78 PK-SS
 " " " 3-17-83 GR-SS - 1 NEW TIE
 2 NEW TIES 3-10-88 GR-SS
 " O.K. 7-30-92 JG-BS
 1-GONE, 1-NEW, 2-24-98-JG
 OK, 12-17-02-JG

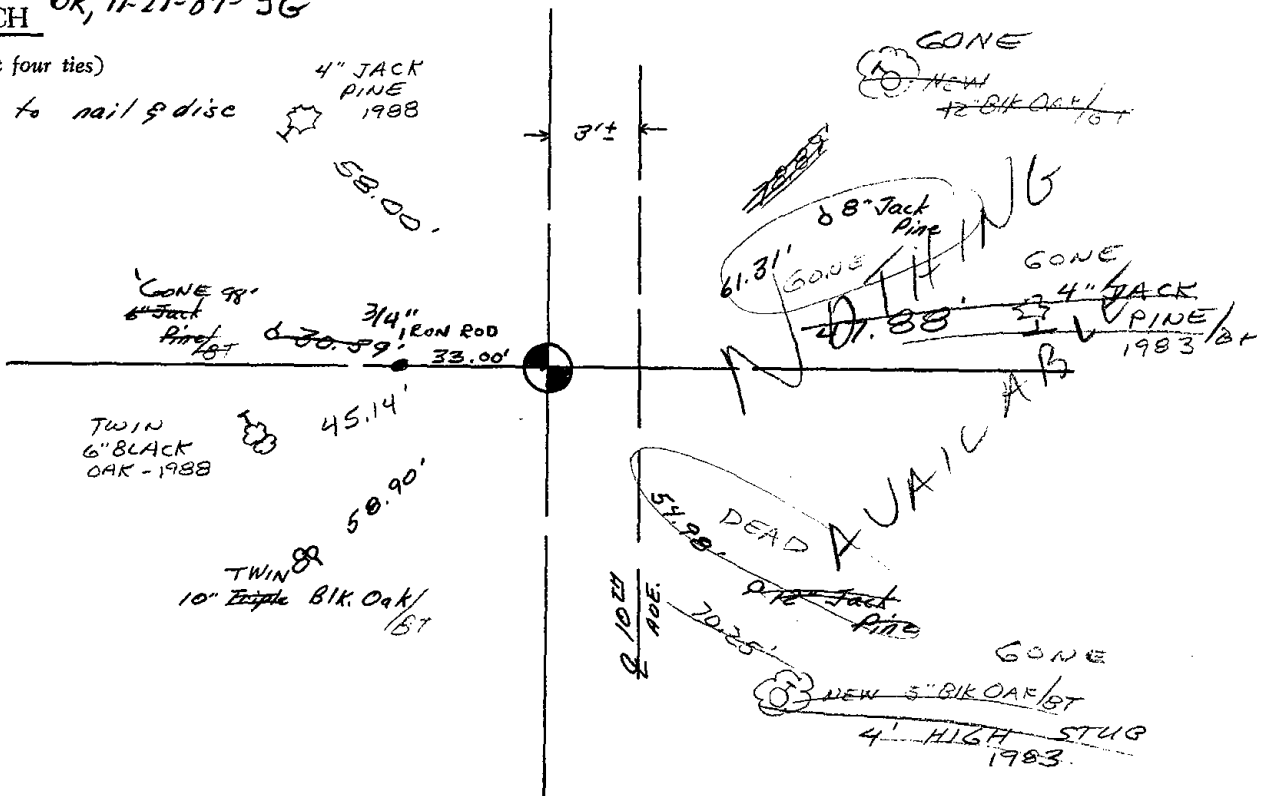
CERTIFIED CORRECT:

Dale C. Hagen
 Registered Land Surveyor
 DATE: May 1, 1974

TIE SKETCH OK, 11-27-07-JG

(Show at least four ties)

Ties are to nail & disc





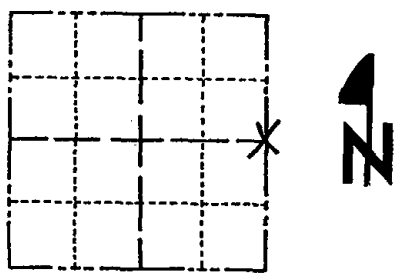
* 0 5 8 *

058

Government Land Corner Certificate

Adams County
 TYPE OF MONUMENT: HARRISON
 STATE PLANE COORDINATES: N _____
 E _____
 ELEVATION — M.S.L. DATUM: _____
 THETA ANGLE: _____
 FIELD BOOK: 66 PAGE _____
 DRAWN BY: Basler

CORNER NO. 58
 SECTION 15
 TOWN 18
 RANGE 6E



LOCATION
(Indicated by 'X')

BASIS FOR MONUMENT LOCATION

Show info such as: History of corner, with reference to Vol. and pg., dates, surveyor; exact description of monument replaced; if location computed, by taped or EDM traverse; landowner remarks, etc. (Use reverse side if necessary)

Searched area for evidence of original mon. and for remonumented cor. We were unable to locate either. Set corner midway on a straight line between adjacent corners.

SEAL:



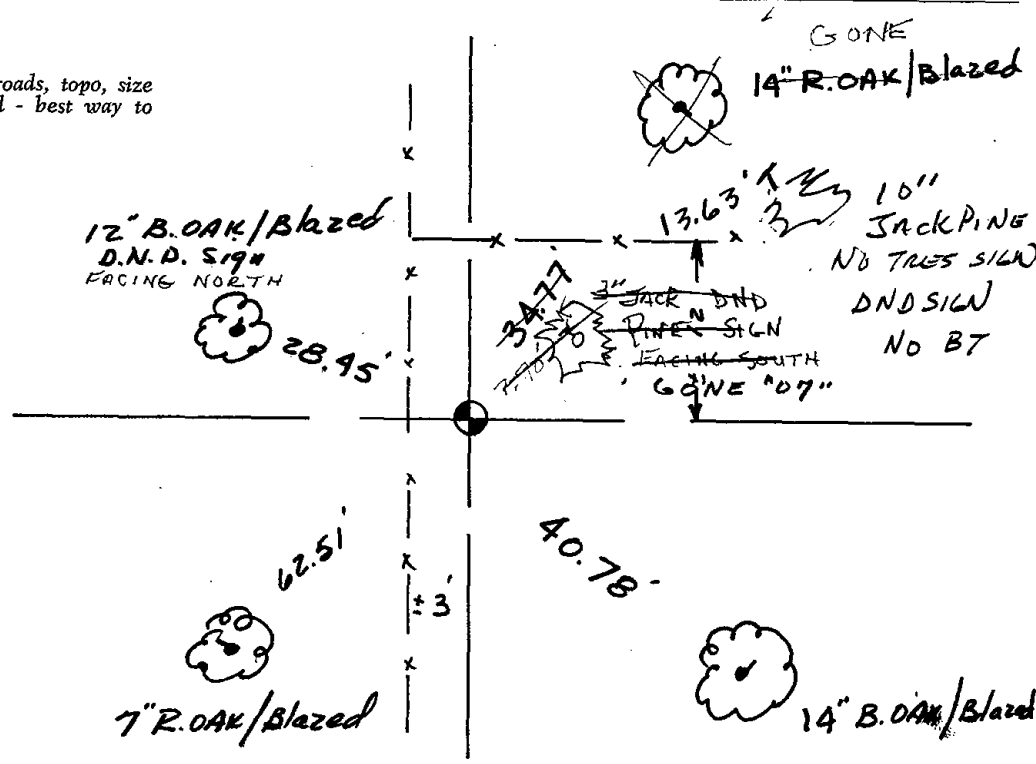
DATA SHOWN HERE ON
CERTIFIED CORRECT:

Wayne Basler
Registered Land Surveyor

DATE: 6-15-81

TIE SKETCH

Show at least four ties, also fence lines, roads, topo, size and type of witness trees and if off road - best way to arrive at corner.



RECEIVED
6/30/81

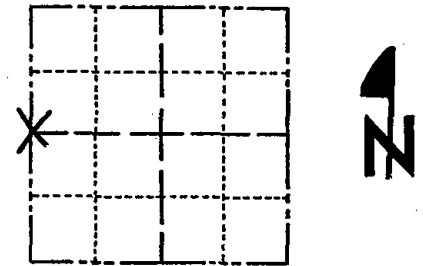


059

Government Land Corner Certificate

ADAMS County
 TYPE OF MONUMENT: HARRISON
 STATE PLANE COORDINATES: N _____
 E _____
 ELEVATION — M.S.L. DATUM: _____
 THETA ANGLE: _____
 FIELD BOOK: LL PAGE _____
 DRAWN BY: Basler

CORNER NO. 59
 SECTION 13
 TOWN 18
 RANGE 6E




LOCATION
 (Indicated by 'X')

BASIS FOR MONUMENT LOCATION

Show info such as: History of corner, with reference to Vol. and pg., dates, surveyor; exact description of monument replaced; if location computed, by taped or EDM traverse; landowner remarks, etc. (Use reverse side if necessary)

Searched area, found no evidence of monument. Set Corner on a straight line midway between NW Cor. & SW Cor. 13-18-6E.

SEAL:



DATA SHOWN HERE ON
 CERTIFIED CORRECT:

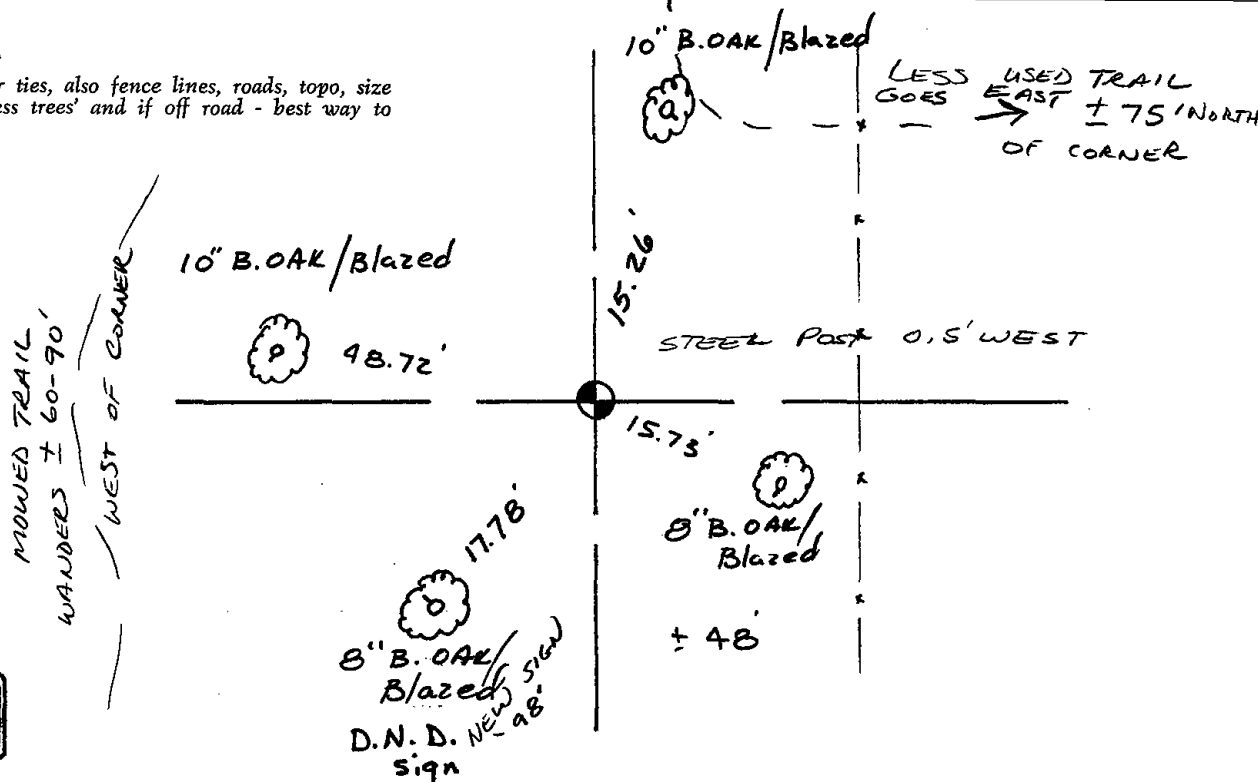
Wayne Basler
 Registered Land Surveyor

DATE: May 15, 1981

TRAIL, CAN SEE Distant POWER POLES TO THE NORTH

TIE SKETCH

Show at least four ties, also fence lines, roads, topo, size and type of witness trees' and if off road - best way to arrive at corner.



RECEIVED
 6/30/81



060

Government Land Corner Certificate

ADAMS

County

TYPE OF MONUMENT: 2" x 3/8" iron pipe 3.65#/ft.

STATE PLANE COORDINATES: N _____
E _____

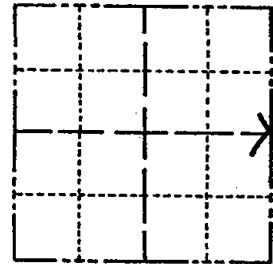
ELEVATION — M.S.L. DATUM: _____

THETA ANGLE: _____

FIELD BOOK: LL PAGE _____

DRAWN BY: Basler

CORNER NO. 60
SECTION 13
TOWN 18
RANGE 6E




LOCATION
(Indicated by 'X')

BASIS FOR MONUMENT LOCATION

Show info such as: History of corner, with reference to Vol. and pg., dates, surveyor; exact description of monument replaced; if location computed, by taped or EDM traverse; landowner remarks, etc. (Use reverse side if necessary)

Searched area, found no evidence of monument.
Set Corner midway on a straight line between
NE Cor. & SE Cor. 13-18-6E.

SEAL:



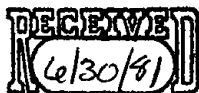
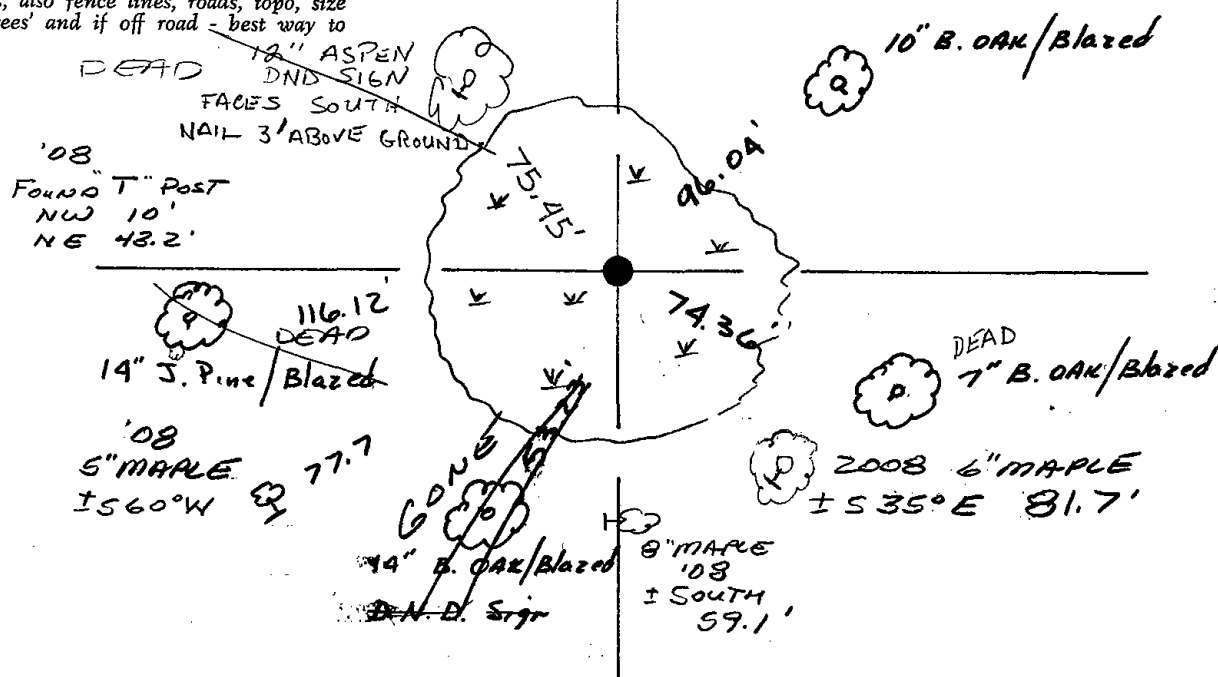
DATA SHOWN HERE ON
CERTIFIED CORRECT:


Wayne Basler
Registered Land Surveyor

DATE: May 15, 1981

TIE SKETCH

Show at least four ties, also fence lines, roads, topo, size and type of witness trees' and if off road - best way to arrive at corner.



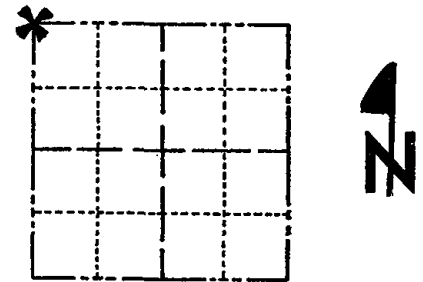


061

Government Land Corner Certificate

ADAMS County
 TYPE OF MONUMENT: P.K. NAIL IN Bituminous
 STATE PLANE COORDINATES: N _____
 E _____
 ELEVATION — M.S.L. DATUM: _____
 THETA ANGLE: _____
 FIELD BOOK: 57 PAGE 83
 DRAWN BY: S. SORENSEN

CORNER NO. 61
 SECTION 19
 TOWN 18
 RANGE 6



LOCATION
(Indicated by 'X')

BASIS FOR MONUMENT LOCATION

Show info such as: History of corner, with reference to Vol. and pg., dates, surveyor; exact description of monument replaced; if location computed, by taped or EDM traverse; landowner remarks, etc. (Use reverse side if necessary)

Set monument from existing original BT stump hole. (S19 W 218 lk. (143.88 ft.))

Distances from this position to adjacent corners match distances recorded in the original notes and distances recorded by M. C. Smith in the Adams County Surveyor's Records.

No excavation was attempted in STH"21".

SEE ATTACHED

SEAL:



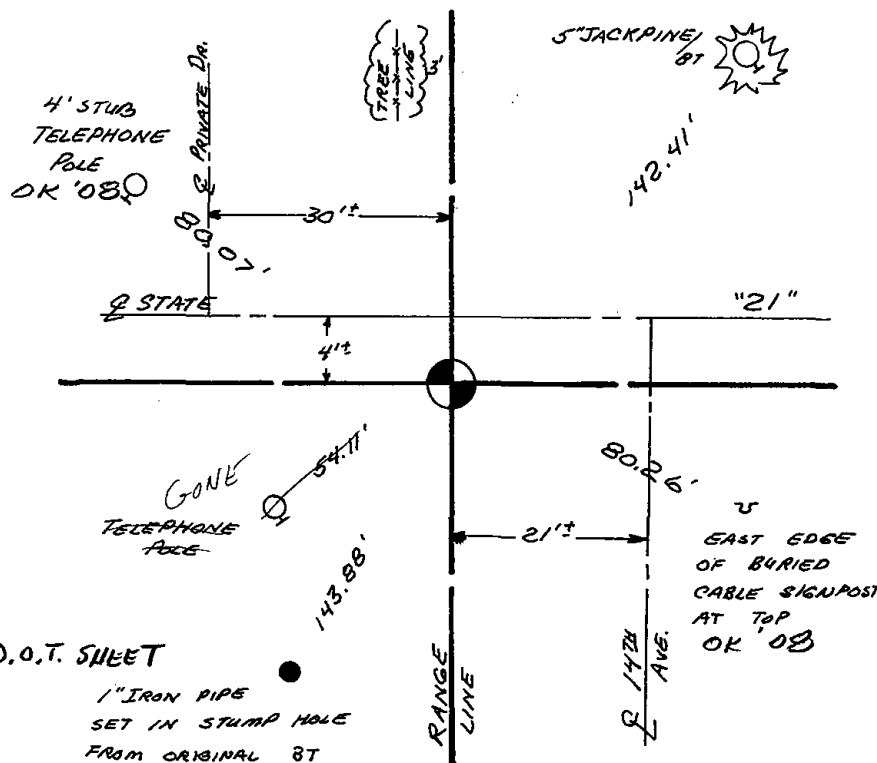
DATA SHOWN HERE ON
CERTIFIED CORRECT:

Gregory P. Rhinehart
Registered Land Surveyor

DATE: 12/22/28

TIE SKETCH

Show at least four ties, also fence lines, roads, topo, size and type of witness trees' and if off road - best way to arrive at corner.



MAINTENANCE RECORD

Date	Init.	Remarks
3-4-83	SS	OK
2-11-88	GR-SS	"
7-29-92	JG-BS	1-GONE, Mon. OK
2-24-98	JG	ALL OK, SEE ATTACHED D.O.T. SHEET
8-13-03	JG	OK " "

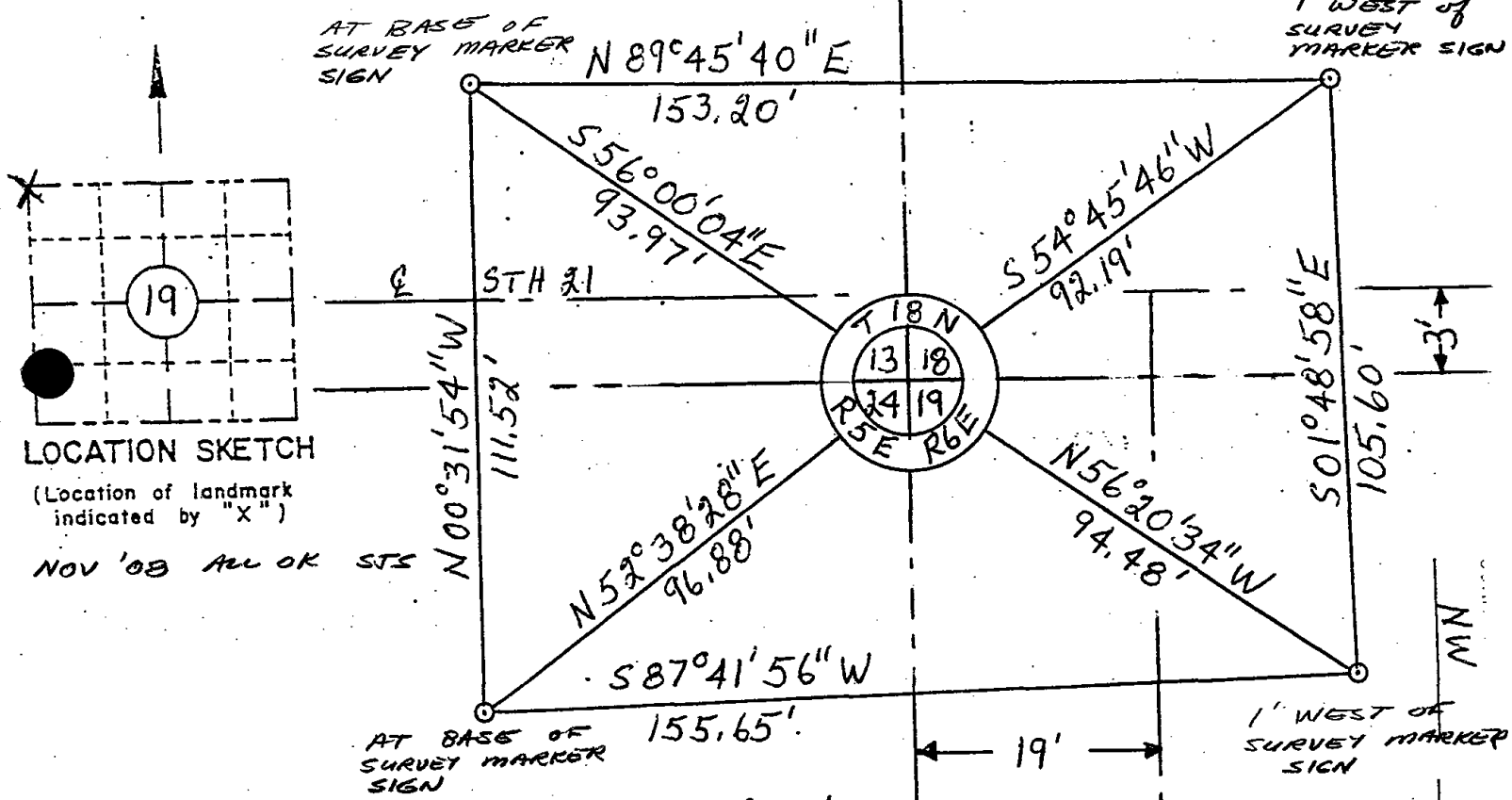
RECORD AND CERTIFICATION OF U.S. PUBLIC LAND SURVEY CONTROL STATION
E.D. 716-72

State of Wisconsin / Department of Transportation

SEE ATTACHED SHEET
GREG RHINEHART OF 12-22-78

District 04	Project I.D. 6160-07-73	Located by P.J. Liepitz	
Corner NW	SECTION 19	Township 18 N	Range (E,W) 6E County Adams
Wisconsin Coordinates CORNER	East (X)	North (Y)	Elevation (Z) Zone
Control Station Name	East (X)	North (Y)	Elevation (Z) Zone
Horizontal — NORTH AMERICAN, 1927		CONTROL DATUM Vertical — MEAN SEA LEVEL, 1929 ADJUSTMENT	
Horizontal — _____ Order		SURVEY CONTROL Vertical — _____ Order	

SKETCH



LOCATION SKETCH

(Location of landmark indicated by "X")

NOV '08 ALL OK STS

I hereby certify that on the 26 day of October 1972, that I did locate the above corner which was evidenced by P.K. Nail

_____ ; I further certify that to perpetuate the location of such corner I did, at the exact location hereof, place a permanent marker consisting of _____


_____ ; I further certify that I did establish 4 references or witness monuments consisting of Bernsten monuments

located as shown above:

SEAL

Signature. Registered Land Surveyor	Registration No. S-	Title
-------------------------------------	------------------------	-------

19
18N
6E



062

62

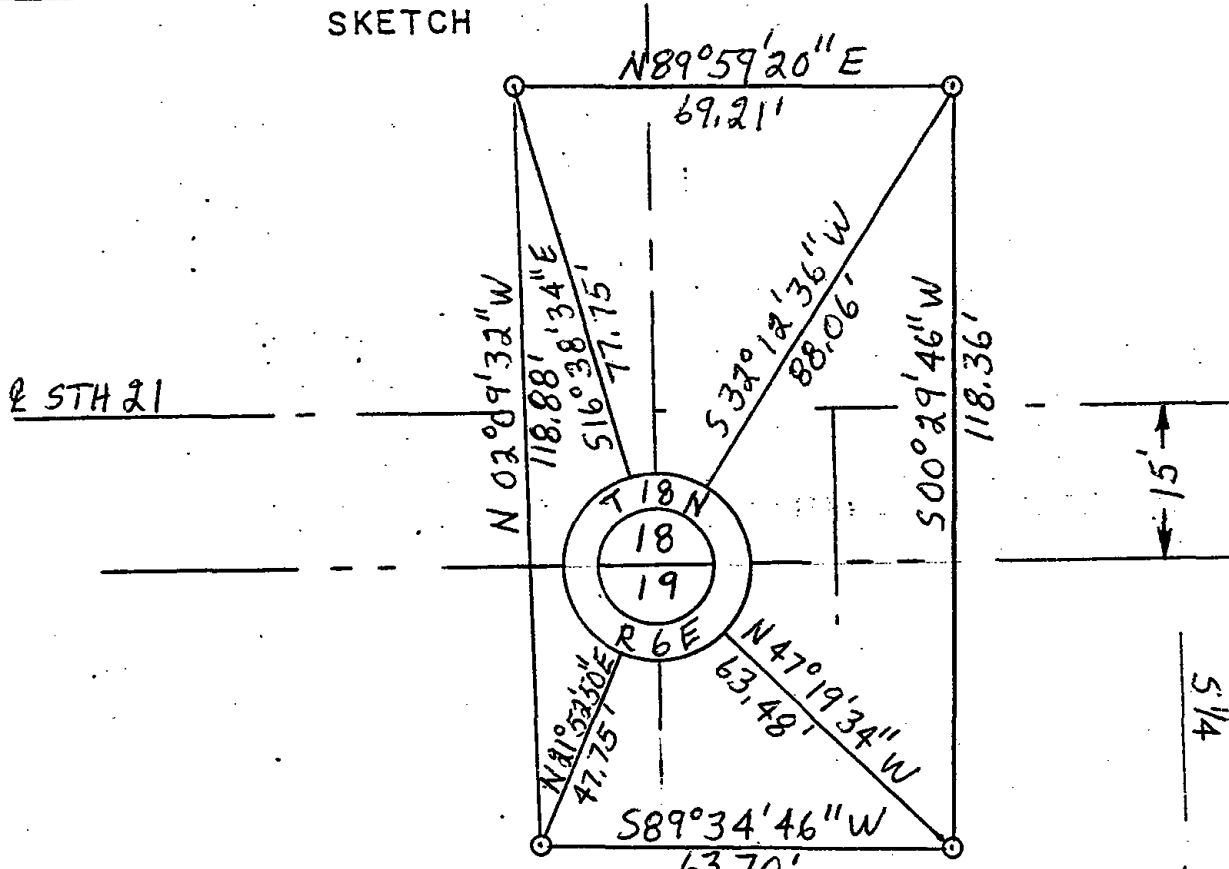
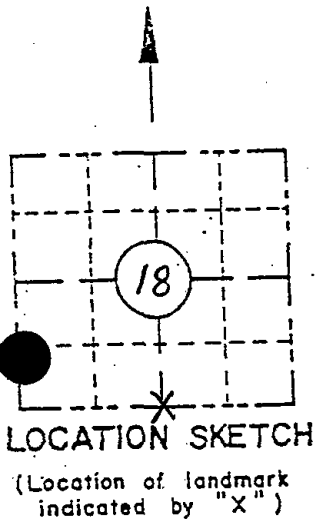
RECORD AND CERTIFICATION OF U.S. PUBLIC LAND SURVEY CONTROL STATION E.D-716-72

State of Wisconsin / Department of Transportation

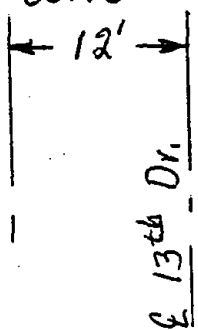
SEE ATTACHED TIE SHEET ABK 01-27-73

District 04	Project I. D. 6160-07-73	Located by P. J. Liepitz	
Corner 5 1/4	SECTION 18	Township 18 N	Range (E,W) 6E County Adams
Wisconsin Coordinates CORNER	East (X)	North (Y)	Elevation (Z) Zone
Control Station Name	East (X)	North (Y)	Elevation (Z) Zone
Horizontal — NORTH AMERICAN, 1927		CONTROL DATUM Vertical — MEAN SEA LEVEL, 1929 ADJUSTMENT	
Horizontal — _____ Order _____		SURVEY CONTROL Vertical — _____ Order _____	

SKETCH



I hereby certify that on the 26 day of October 1972, that I did locate the above corner which was evidenced by Harrison monument; I further certify that to perpetuate the location of such corner I did, at the exact location hereof, place a permanent marker consisting of _____; I further certify that I did establish 4 references or witness monuments consisting of Bernsten monuments located as shown above:



SEAL

Signature Registered Land Surveyor	Registration No. S-	Title
------------------------------------	------------------------	-------

5 1/4
18
18 N
6 E

ADAMS COUNTY

Survey Monument Record

TYPE OF MONUMENT: 30" HARRISON

STATE PLANE COORDINATES: N _____

E _____

ELEVATION — M.S.L. DATUM: _____

THETA ANGLE: _____

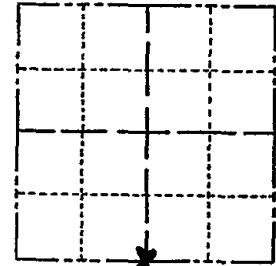
FIELD BOOK: 106? 103 PAGE 9/144

CORNER NO. 148

SECTION 18

TOWN 18

RANGE 6



LOCATION
(Indicated by 'X')

SEAL:

BASIS FOR MONUMENT LOCATION

(Use reverse side if necessary)

Show info such as: History of corner, with reference to Vol. and pg. dates, surveyor; exact description of monument replaced; if location computed, by taped or EDM traverse; landowner remarks, etc.

Set 30" Harrison monument on July 19, 1972.

set by Anthony B. Kiedrowski R.L.S. 878

Location determined from 2" capped iron pipe stamped with reference distances as shown.



- OK 7-18-76 PK-SS
- " 3-4-82 SS
- " 2-11-88 GR-SS
- " 7-29-92 JG-B5

ALL OK, SEE ATTACHED D.O.T. SHEET, 2-24-98-JG

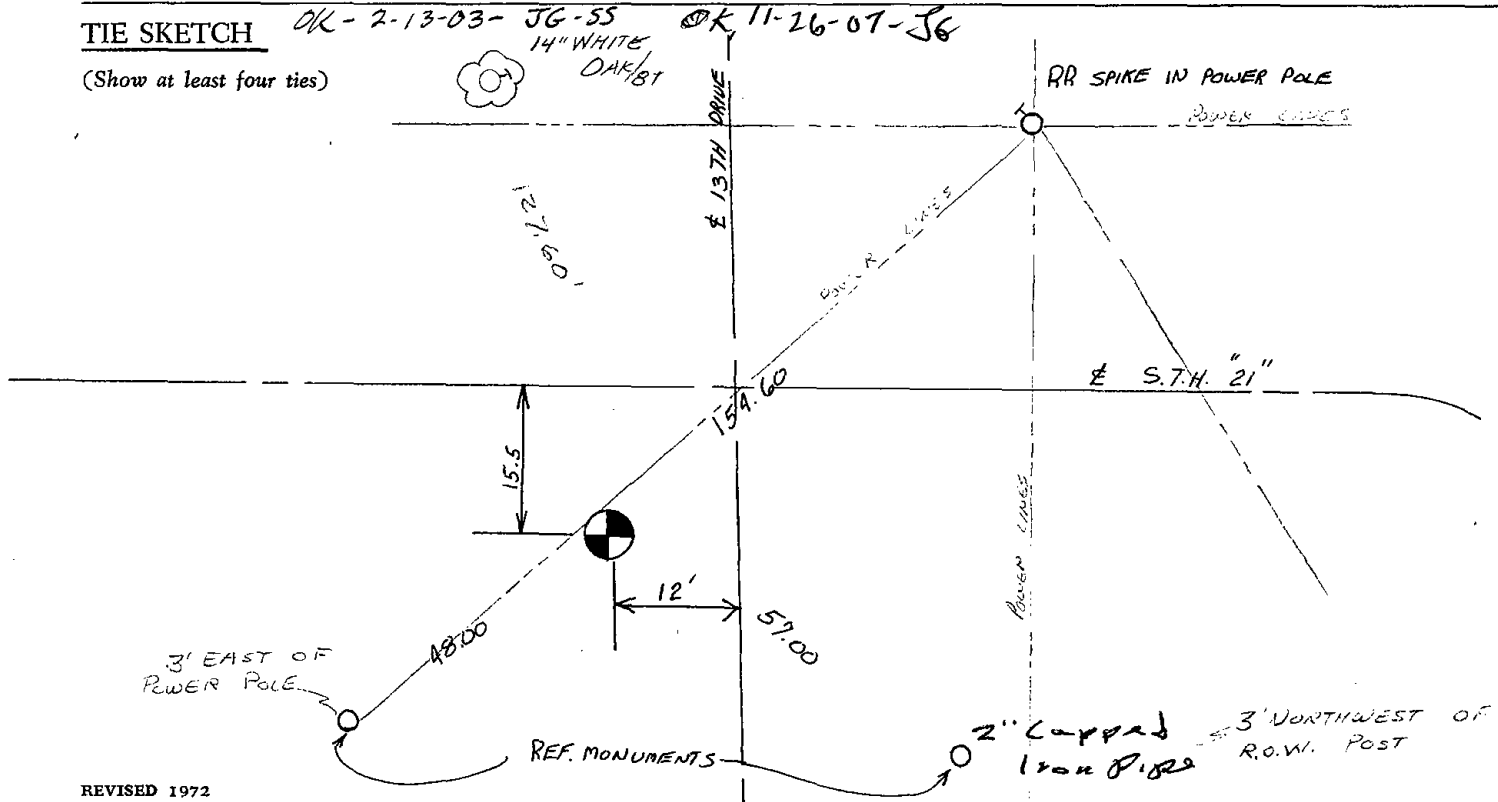
CERTIFIED CORRECT:

Anthony B. Kiedrowski
Registered Land Surveyor

DATE: 1-27-77

TIE SKETCH

(Show at least four ties)






063

ADAMS COUNTY

Survey Monument Record

TYPE OF MONUMENT: 30" HARRISON
STATE PLANE COORDINATES: N
E
ELEVATION - M.S.L. DATUM:
THETA ANGLE:
FIELD BOOK: 106? PAGE ?

CORNER NO. 157
SECTION 17
TOWN 18
RANGE 6



LOCATION (Indicated by 'X')

SEAL:

BASIS FOR MONUMENT LOCATION

(Use reverse side if necessary)

Show info such as: History of corner, with reference to Vol. and pg, dates, surveyor; exact description of monument replaced; if location computed, by taped or EDM traverse; landowner remarks, etc.

Set monument

July 24, 1972

Anthony B. Kiedrowski R.L.S. 878

Found bottom 2/3rds of concrete monument in place. Replaced it with Harrison monument.



TOP SECTION BROKEN OFF 7-18-78 PK-SS
TIES OK 3-4-83 SS
2-23-88 GR-SS
7-29-92 JG-B5

CERTIFIED CORRECT:

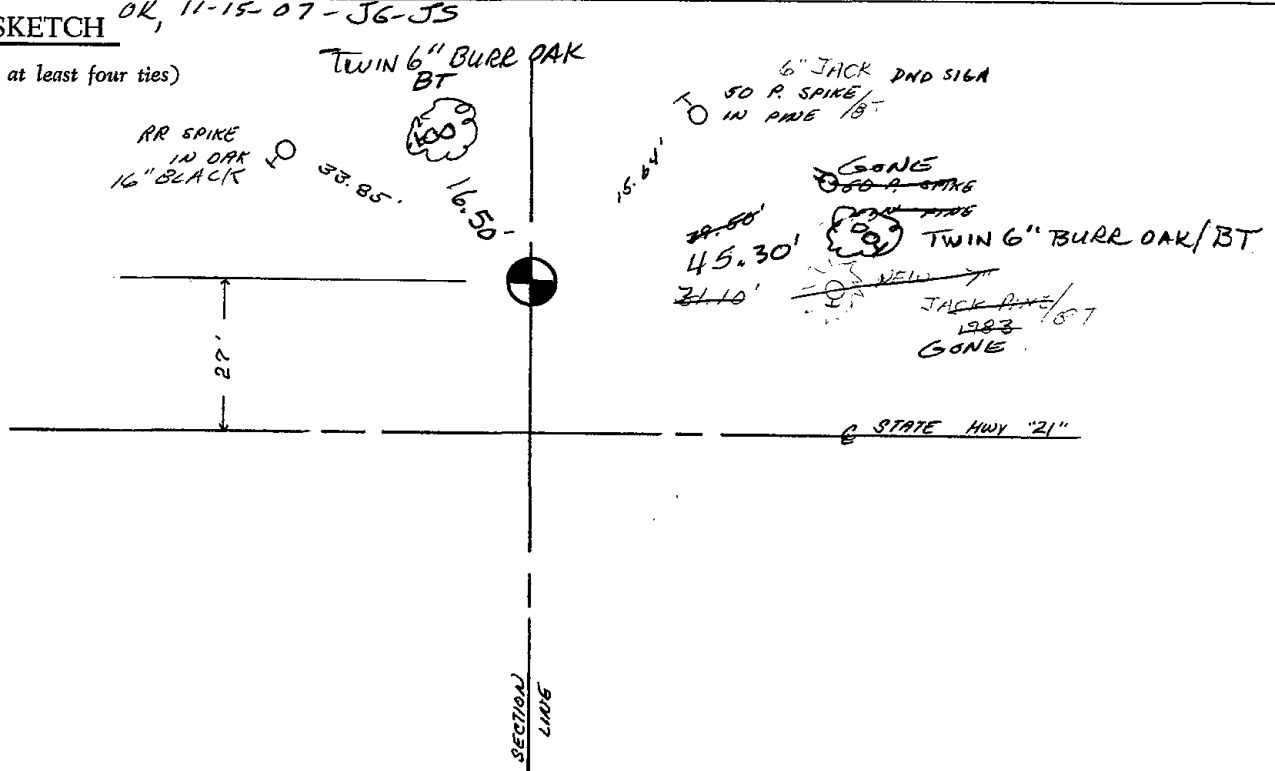
Handwritten signature of Anthony B. Kiedrowski, Registered Land Surveyor

DATE: 1-29-73

1-GONE, 2-NEW, 2-24-98-JG
OK-2-13-83-JG-SS

TIE SKETCH

(Show at least four ties)





064

ADAMS COUNTY

Survey Monument Record

TYPE OF MONUMENT: CONCRETE R.R. SPIKE '98

STATE PLANE COORDINATES: N _____
E _____

ELEVATION — M.S.L. DATUM: _____

THETA ANGLE: _____

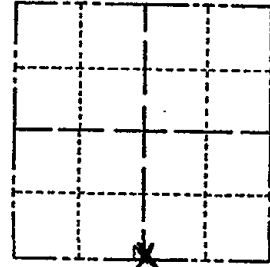
FIELD BOOK: 103 PAGE 148

CORNER NO. 167

SECTION 17

TOWN 18

RANGE 6



LOCATION
(Indicated by 'X')

SEAL:

BASIS FOR MONUMENT LOCATION

(Use reverse side if necessary)

Show info such as: History of corner, with reference to Vol. and pg, dates, surveyor; exact description of monument replaced; if location computed, by taped or EDM traverse; landowner remarks, etc.



Found concrete monument stamped $\frac{1}{4}$ Corner

July 31, 1972

Anthony B. Kiedrowski R.L.S. 878

- OK 7-18-78 PK-55
- " 3-4-83 SS
- " 2-23-88 GR-55
- " 7-29-92 JG-35
- SET R.R. SPIKE 4-23-98 JG-55
- BASED ON CSM'S TO SOUTH

CERTIFIED CORRECT:

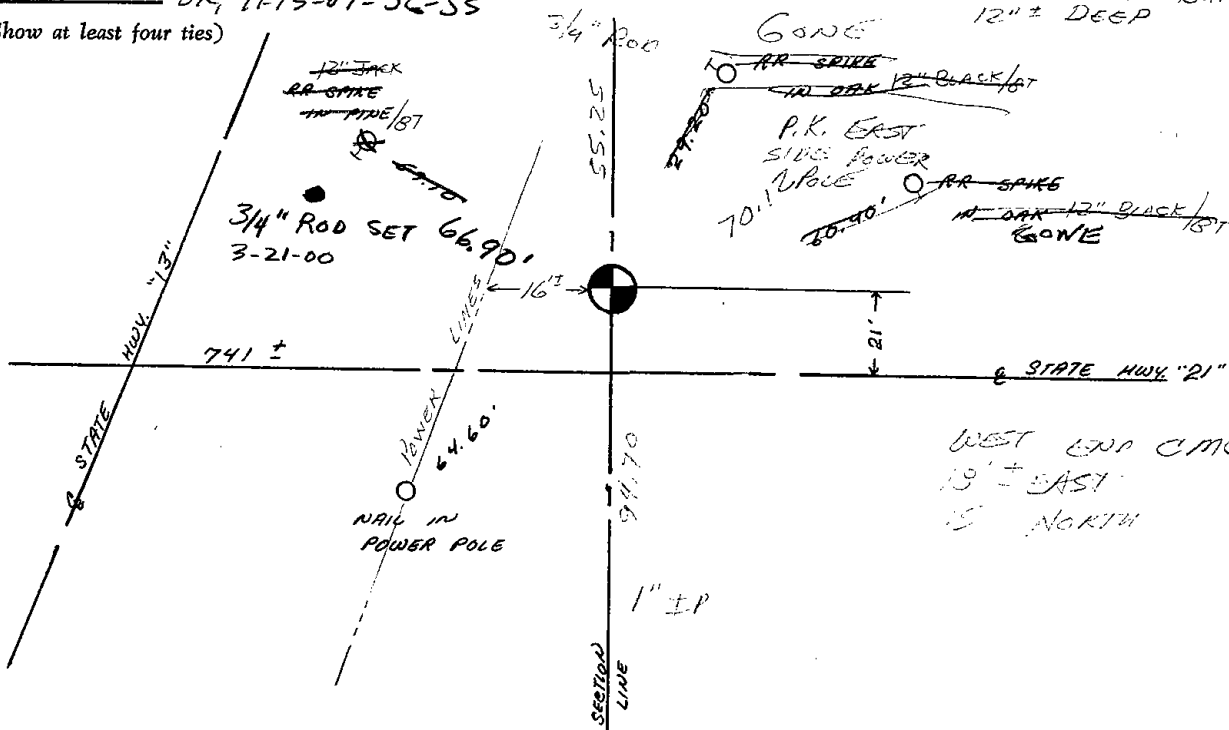
Anthony B. Kiedrowski
Registered Land Surveyor

DATE: 2-2-73

TIE SKETCH TIES OK 1-22-03 RR SPIKE @ CORNER - JG OK, 11-15-07 - JG-55

(Show at least four ties)

NOTE: MONUMENT BURIED 12" ± DEEP



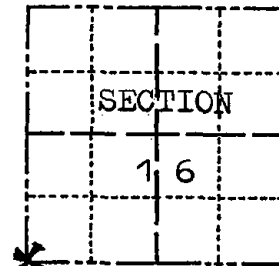


065

Government Land Corner Certificate

ADAMS County
 TYPE OF MONUMENT: PK Nail in Pavement
 STATE PLANE COORDINATES: N _____
 E _____
 ELEVATION — M.S.L. DATUM: _____
 THETA ANGLE: _____
 FIELD BOOK: 57 PAGE 35
 DRAWN BY: _____

CORNER NO. 65
 SECTION 16
 TOWN 18 N
 RANGE 6 E



LOCATION
(Indicated by 'X')

SEAL:



DATA SHOWN HERE ON
CERTIFIED CORRECT:

Dale C. Hagen
Registered Land Surveyor

DATE: January 2, 1978

BASIS FOR MONUMENT LOCATION

Show info such as: History of corner, with reference to Vol. and pg., dates, surveyor; exact description of monument replaced; if location computed, by taped or EDM traverse; landowner remarks, etc. (Use reverse side if necessary)

Ran EDM/T2 traverse around Section 16 and parts of adjoining Sections to determine search area for investigation.

Did not excavate with backhoe because search area falls within the construction area of State Truk Highway '21'.

Prorated between the North Quarter corner of Section 20 and the Northeast corner of Section 21, and set this corner on the centerline of S.T.H. '21', thereby matching occupation and original distances to the South, but am about 19 feet short of the original distance to the West Quarter corner of Section 16.

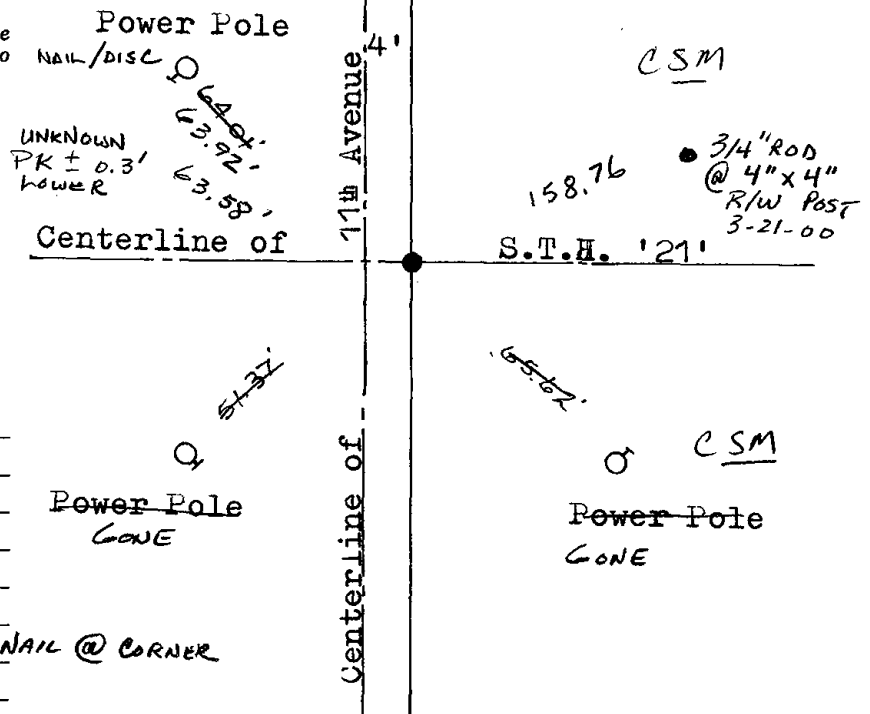
Set PK on 10-17-1977.

TIE SKETCH

Show at least four ties, also fence lines, roads, topo, size and type of wire trees and if off road - best way to arrive at corner.


NOTE

Ties in trees to nail in disc.



MAINTENANCE RECORD

Date	Init.	Remarks
3-4-83	SS	OK
2-23-88	GR-SS	"
7-29-92	JG-BS	OK
2-11-98	JG	OK
1-22-03	JG	2-GONE, 2-NEW, MAG NAIL @ CORNER
11-27-07	JG	OK

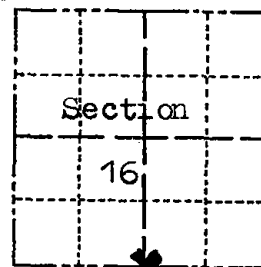


066

Government Land Corner Certificate

ADAMS County
 TYPE OF MONUMENT: PK Nail in Pavement
 STATE PLANE COORDINATES: N _____
 E _____
 ELEVATION — M.S.L. DATUM: _____
 THETA ANGLE: _____
 FIELD BOOK: 57 PAGE 34
 DRAWN BY: SCOTT SORENSEN

CORNER NO. 66
 SECTION 16
 TOWN 18
 RANGE 6



LOCATION
(Indicated by 'X')

BASIS FOR MONUMENT LOCATION

Show info such as: History of corner, with reference to Vol. and pg., dates, surveyor; exact description of monument replaced; if location computed, by taped or EDM traverse; landowner remarks, etc. (Use reverse side if necessary)

Ran EDM/T2 traverse around Section 16 and parts of adjoining sections to determine search area for investigation.

Search area falls in pavement of S.T.H. '21', no excavation was made. Could find no evidence of accessory monuments, or resurveys.

Relocated corner by single proportionate measure between adjacent corners.
 on line

Set Harrison monument on 10-17-77.

SEAL:



DATA SHOWN HERE ON
 CERTIFIED CORRECT

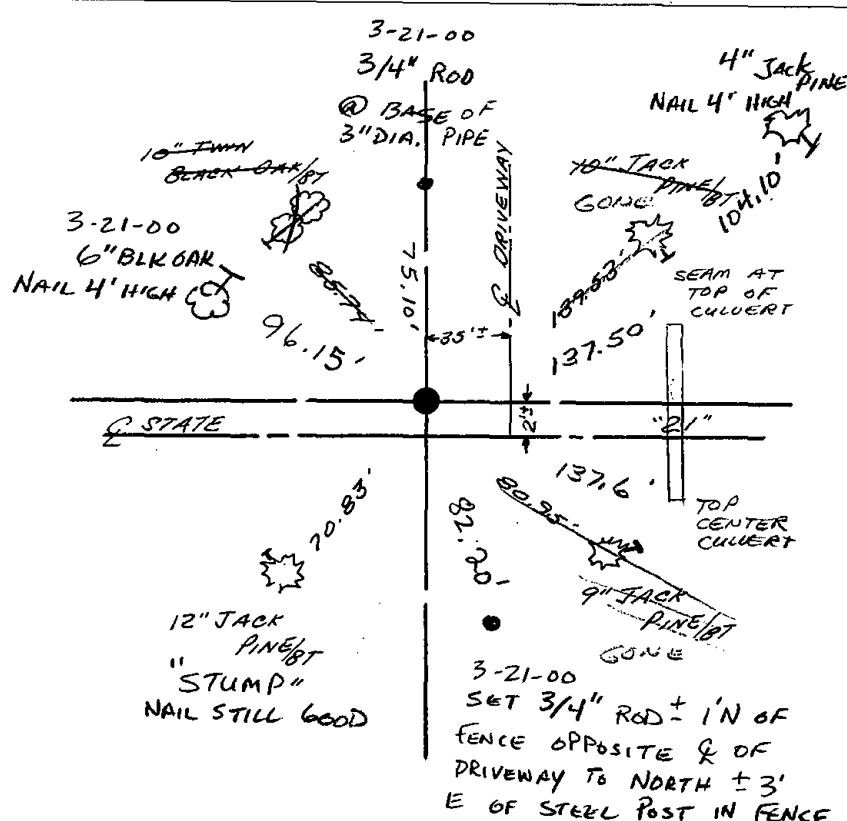
Dale C. Hagen
 Registered Land Surveyor
 DATE: 12-6-1977

TIE SKETCH

Show at least four ties, also fence lines, roads, topo, size and type of witness trees' and if off road - best way to arrive at corner.

NOTE

Ties in trees to nail in disc.



MAINTENANCE RECORD

Date	Init.	Remarks
11-30-78	RU-DA	OK
3-4-83	SS	OK
2-2-88	GR-SS	2 TIES GONE - 2 NEW
7-30-92	JG-BJ	O.K.
2-11-98	JG	OK
1-22-03	JG	1-GONE, 4-NEW
12-20-07	JG-SS	OK

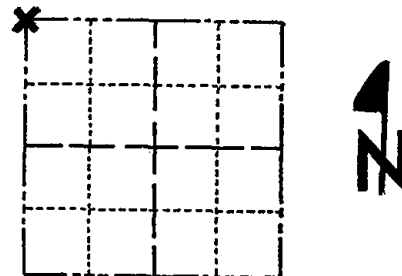


067

Government Land Corner Certificate

ADAMS _____ County
 TYPE OF MONUMENT: P.K. NAIL IN BITUMINOUS
 STATE PLANE COORDINATES: N _____
 E _____
 ELEVATION — M.S.L. DATUM: _____
 THETA ANGLE: _____
 FIELD BOOK: _____ PAGE _____
 DRAWN BY: SCOTT SORENSEN

CORNER NO. 67
 SECTION 22
 TOWN 18
 RANGE 6



LOCATION
(Indicated by 'X')

BASIS FOR MONUMENT LOCATION

Show info such as: History of corner, with reference to Vol. and pg., dates, surveyor; exact description of monument replaced; if location computed, by taped or EDM traverse; landowner remarks, etc. (Use reverse side if necessary)

Set by retracing survey by M.C. Smith done in 1911 located in the SW Quarter of Section 15-18-6.

SEAL:



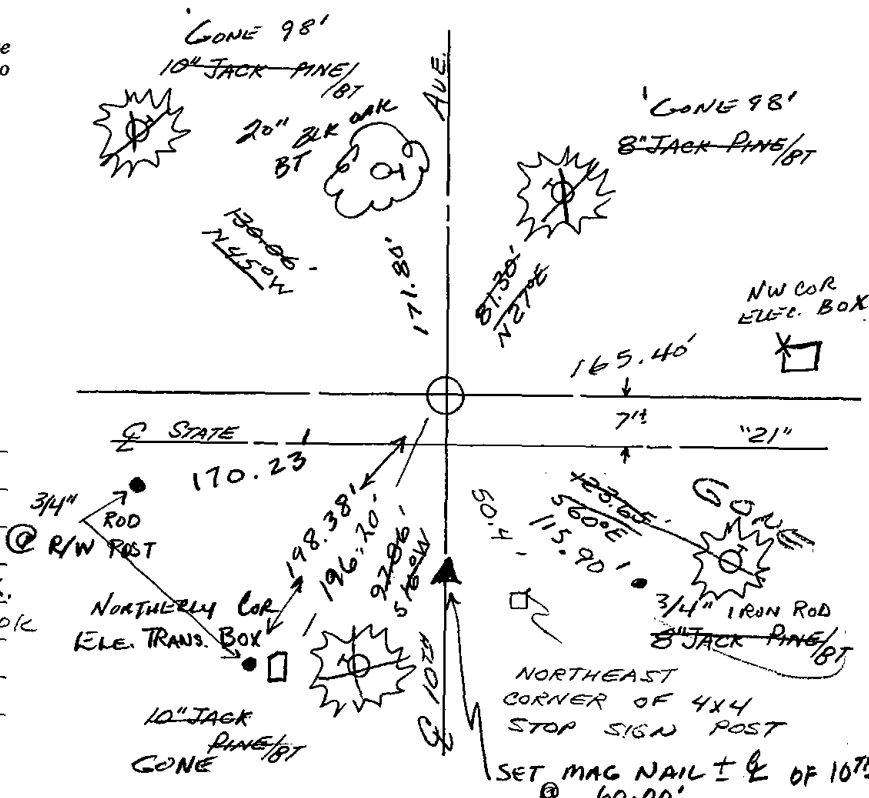
DATA SHOWN HERE ON
CERTIFIED CORRECT:

Anthony B. Kiedrowski
Registered Land Surveyor

DATE: 8/1/78


TIE SKETCH

Show at least four ties, also fence lines, roads, topo, size and type of witness trees' and if off road - best way to arrive at corner.



MAINTENANCE RECORD

Date	Init.	Remarks
3-4-83	SS	1 NEW TIE
2-2-88	GR-SS	OK
7-30-92	JG-RS	1-GONE, 1-NEW, MON. OK.
3-31-98	JG-SS	3-GONE, 3-NEW, MON. OK.
1-2-03	Mh	OK
1-22-03	JG	2-NEW
12-20-07	SG-SS	OK

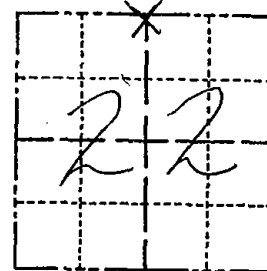


068

Government Land Corner Certificate

ADAMS County
 TYPE OF MONUMENT: Harrison
 STATE PLANE COORDINATES: N _____
 E _____
 ELEVATION — M.S.L. DATUM: _____
 THETA ANGLE: _____
 FIELD BOOK: 57 PAGE 30
 DRAWN BY: Roger Nuber

CORNER NO. 68
 SECTION 22
 TOWN 18
 RANGE 6



LOCATION
 (Indicated by 'X')

BASIS FOR MONUMENT LOCATION

Show info such as: History of corner, with reference to Vol. and pg., dates, surveyor; exact description of monument replaced; if location computed, by taped or EDM traverse; landowner remarks, etc. (Use reverse side if necessary)

Ran EDM/T2 traverse around Section 22, 15,16 and many adjoining sections to determine search area for investigation.

Found monumentation used by M.C. Smith, Adams County Surveyor, in 1911 (Vol. 2, Page 134 of Adams County Survey Records) in the staking of the Southwest 1/4 of the Southwest Quarter of Section 15. Found Stone at NE and NW corner of said Forty and the West Quarter corner of Section 15.

Using this data, was able to reconstruct Northwest and North Quarter corners of Section 22. Did not excavate at North Quarter corner because search area falls in cut-section of ditch line.

Set Harrison monument .

SEAL:



DATA SHOWN HERE ON
 CERTIFIED CORRECT:

Dale C. Hagen
 Registered Land Surveyor

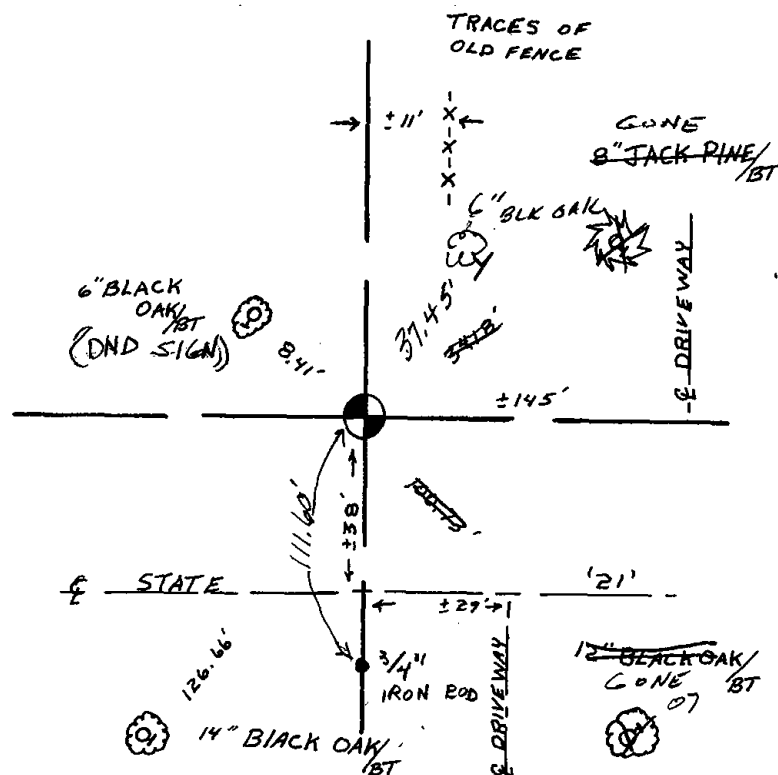
DATE: November 9, 1977

TIE SKETCH

Show at least four ties, also fence lines, roads, topo, size and type of witness trees' and if off road - best way to arrive at corner.

NOTE

Ties in trees to nail in disc.



MAINTENANCE RECORD

Date	Init.	Remarks
3-4-83	SS	O.K.
3-10-88	GR-SS	TOP BROKEN - TIES OK
7-30-92	JG-B5	O.K.
3-6-98	JG	1-GONE, 1-NEW
1-13-03	JG-SS	1-NEW, MON. OK
12-20-07	JG-SS	1-GONE, 2-NEW, MON. OK

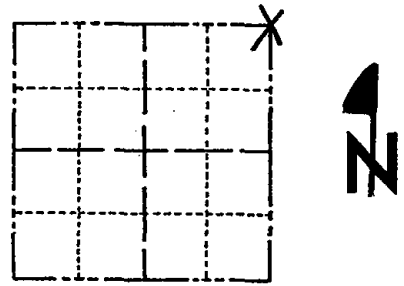


069

Government Land Corner Certificate

Adams County
 TYPE OF MONUMENT: R.R. Spk w/cross FD MAG NAIL "07"
 STATE PLANE COORDINATES: N _____
 E _____
 ELEVATION — M.S.L. DATUM: _____
 THETA ANGLE: _____
 FIELD BOOK: L.L. PAGE _____
 DRAWN BY: Basler

CORNER NO. 69
 SECTION 22
 TOWN 18
 RANGE 6E




LOCATION
(Indicated by 'X')

BASIS FOR MONUMENT LOCATION

Show info such as: History of corner, with reference to Vol. and pg., dates, surveyor; exact description of monument replaced; if location computed, by taped or EDM traverse; landowner remarks, etc. (Use reverse side if necessary)

SEAL:

Ran EDM traverse around parts of sections 22 & 23 to determine search areas. Search area falls in pavement of STH "21", no excavation was attempted. Could find no evidence of accessory monuments or resurveys. Doubled over distance on a straight line from existing E $\frac{1}{4}$ & existing SE Cor. 22-18-6E.



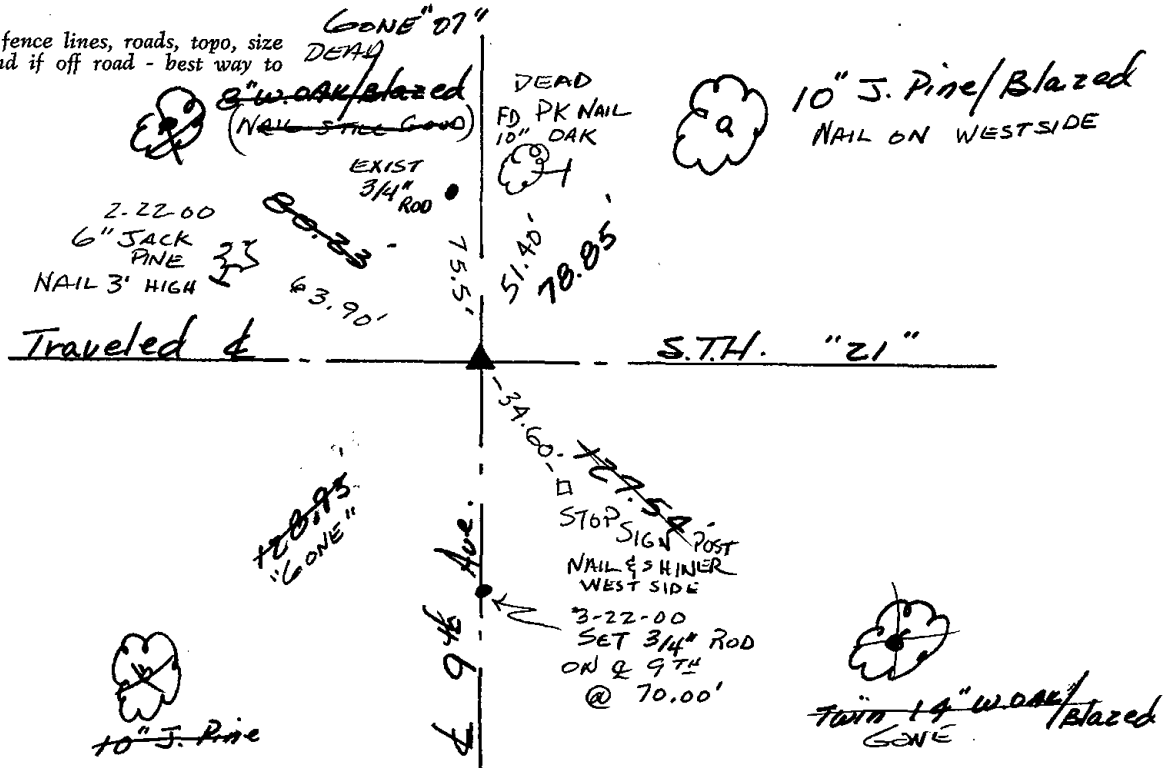
DATA SHOWN HERE ON
CERTIFIED CORRECT:

Wayne Basler
Registered Land Surveyor

DATE: May 15, 1981

TIE SKETCH

Show at least four ties, also fence lines, roads, topo, size and type of witness trees' and if off road - best way to arrive at corner.



RECEIVED
6/30/81

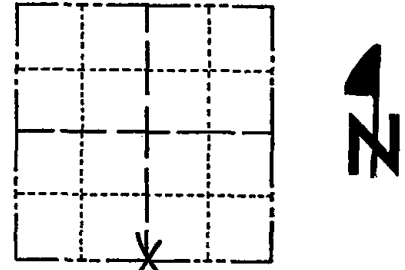


070

Government Land Corner Certificate

Adams County
 TYPE OF MONUMENT: R.R. Spk. w/cross
 STATE PLANE COORDINATES: N _____
 E _____
 ELEVATION — M.S.L. DATUM: _____
 THETA ANGLE: _____
 FIELD BOOK: LL PAGE _____
 DRAWN BY: BASLER

CORNER NO. 70
 SECTION 14
 TOWN 18
 RANGE 6E



LOCATION
 (Indicated by 'X')

BASIS FOR MONUMENT LOCATION

Show info such as: History of corner, with reference to Vol. and pg., dates, surveyor; exact description of monument replaced; if location computed, by taped or EDM traverse; landowner remarks, etc. (Use reverse side if necessary)

Ran EDM traverse around parts of sections 14 & 15 & 23 to determine search area. Search area falls in pavement of STH "21", no excavation was attempted. Could find no evidence of accessory monuments or resurveys. Set corner by single proportionate measure between section corners on a straight line.

SEAL:



DATA SHOWN HERE ON CERTIFIED CORRECT:

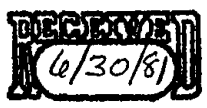
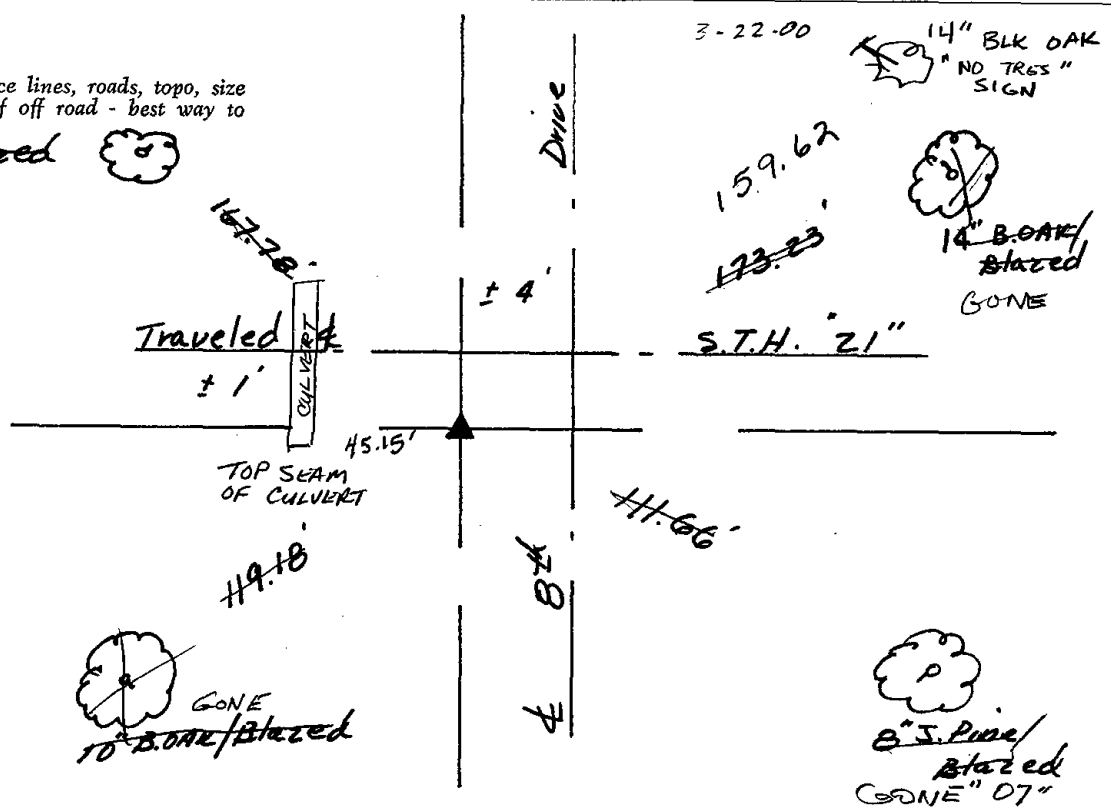
Wayne Basler
 Registered Land Surveyor

DATE: May 15, 1981

TIE SKETCH

Show at least four ties, also fence lines, roads, topo, size and type of witness trees and if off road - best way to arrive at corner.

10" J. Pine/blazed
 GONE '07"





071

Government Land Corner Certificate

ADAMS County

CORNER NO. 71
 SECTION 13
 TOWN 18
 RANGE 6

TYPE OF MONUMENT: ~~HARRISON~~ TEMP RR SET.

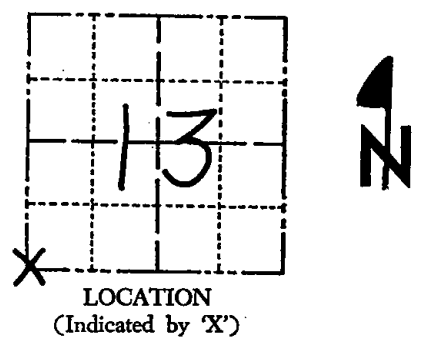
STATE PLANE COORDINATES: N _____
 E _____

ELEVATION — M.S.L. DATUM: _____

THETA ANGLE: _____

FIELD BOOK: 54 PAGE 58

DRAWN BY: B. SULLIVAN



BASIS FOR MONUMENT LOCATION

Show info such as: History of corner, with reference to Vol. and pg., dates, surveyor; exact description of monument replaced; if location computed, by taped or EDM traverse; landowner remarks, etc. (Use reverse side if necessary)

This corner was set at the intersection of the fences from the north and south and on the centerline of "21" this location was determined by comparing distances by M.C. Smith, A.J. Barrett and the D.O.T. all of which were very close to those measured now and by comparing 1/16th lines to the east and west. No excavation was attempted in "21".

SEAL:



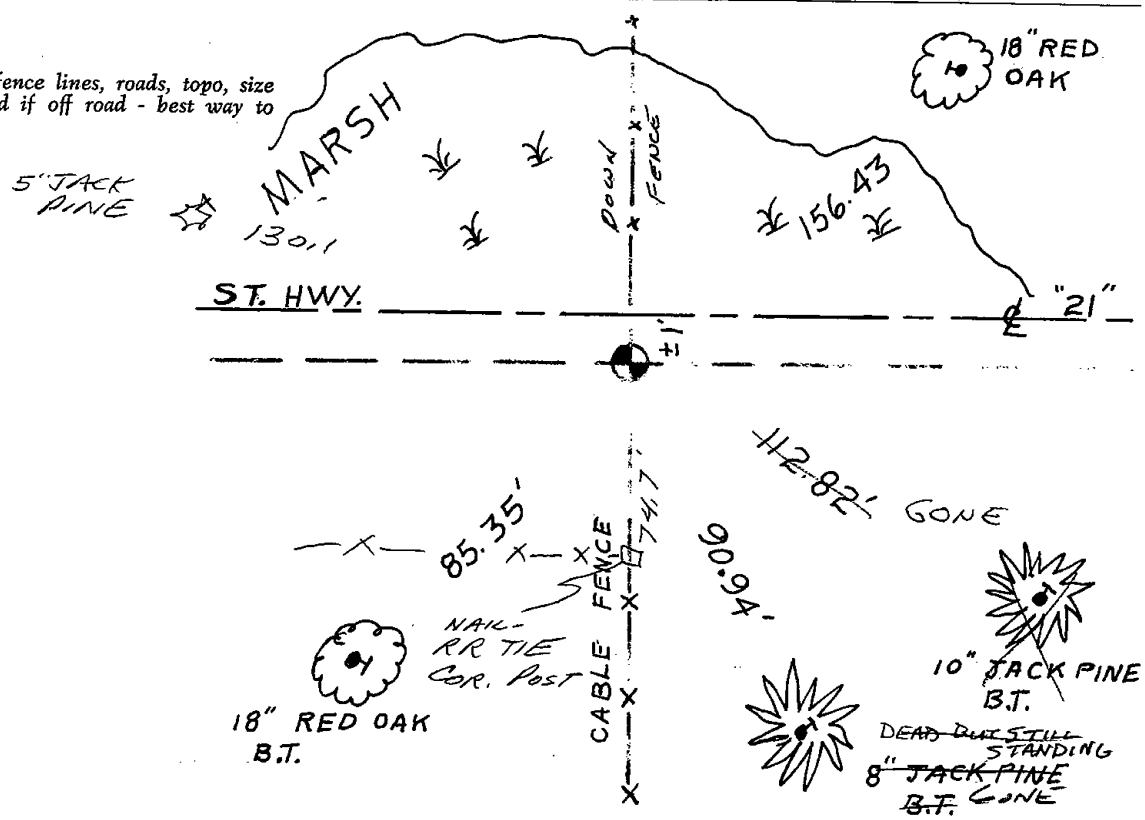
DATA SHOWN HERE ON CERTIFIED CORRECT:

Gregory P Rhinehart
 Registered Land Surveyor

DATE: 7/10/79

TIE SKETCH

Show at least four ties, also fence lines, roads, topo, size and type of witness trees and if off road - best way to arrive at corner.





072

Government Land Corner Certificate

ADAMS

County

TYPE OF MONUMENT: HARRISON TEMP PK SET

STATE PLANE COORDINATES: N _____
E _____

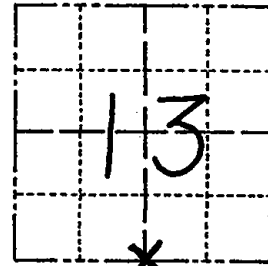
ELEVATION — M.S.L. DATUM: _____

THETA ANGLE: _____

FIELD BOOK: 54 PAGE 58

DRAWN BY: B. SULLIVAN

CORNER NO. 72
SECTION 13
TOWN 18
RANGE 6



LOCATION
(Indicated by 'X')

BASIS FOR MONUMENT LOCATION

Show info such as: History of corner, with reference to Vol. and pg., dates, surveyor; exact description of monument replaced; if location computed, by taped or EDM traverse; landowner remarks, etc. (Use reverse side if necessary)

The location of this corner was determined to be on a straight line between adjacent section corners at the intersection of the centerline of 7th Drive, by comparisons to distances recorded by M.C. Smith (ACSR Vol.2 pg. 24) and the D.o.t. (F.B 4151 and STH "21" plans from 1939). Excavation was not attempted in "21". I was unable to find any evidence of the B.T. marked by Smith.

SEAL:



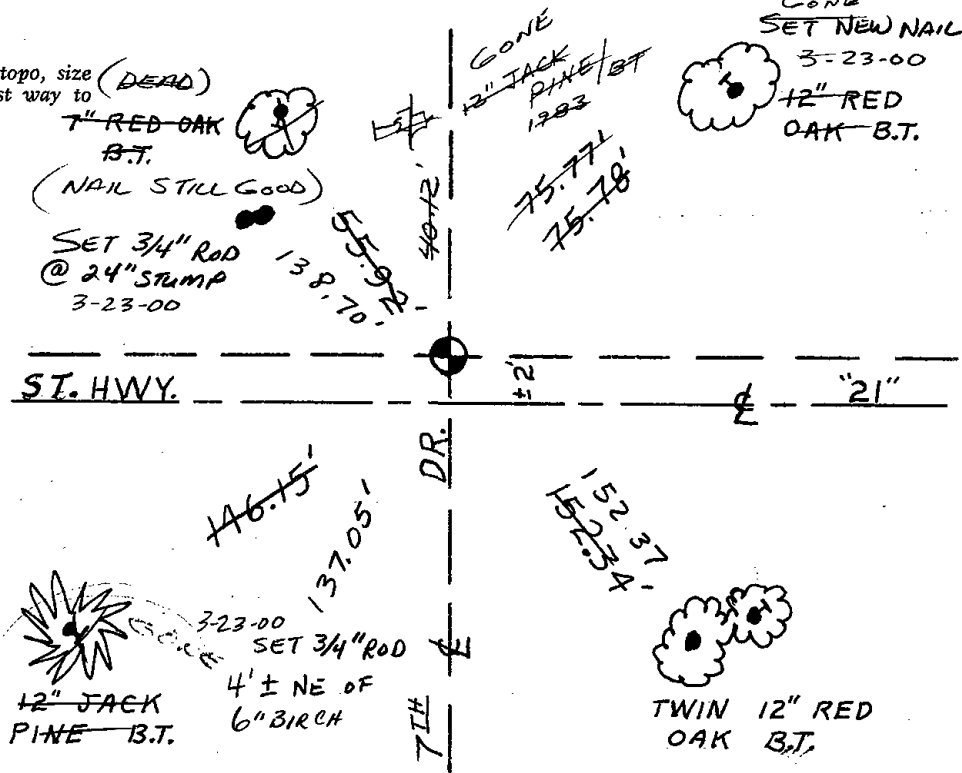
DATA SHOWN HERE ON
CERTIFIED CORRECT:

Gregory P Rhinehart
Registered Land Surveyor

DATE: 7/10/79

TIE SKETCH

Show at least four ties, also fence lines, roads, topo, size (DEAD) and type of witness trees' and if off road - best way to arrive at corner.





073

Government Land Corner Certificate

ADAMS

County

TYPE OF MONUMENT: ~~HARRISON~~ TEMP PK SET

STATE PLANE COORDINATES: N _____
E _____

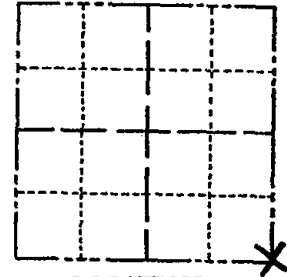
ELEVATION — M.S.L. DATUM: _____

THETA ANGLE: _____

FIELD BOOK: 54 PAGE 59

DRAWN BY: B. SULLIVAN

CORNER NO. 73
SECTION 13
TOWN 18
RANGE 6




LOCATION
(Indicated by 'X')

BASIS FOR MONUMENT LOCATION

Show info such as: History of corner, with reference to Vol. and pg., dates, surveyor; exact description of monument replaced; if location computed, by taped or EDM traverse; landowner remarks, etc. (Use reverse side if necessary)

Set corner Equidistant between the NE Corner of section 13 and the SE corner of section 24-18-6 at the extension of the existing fence north of "21". This location agrees with recorded dimensions by M.C. Smith (ACSR Vol. 2 pg. 24) and D.O.T. (F.B. 4151 and S.T.H. "21" plans from 1939). Excavation was not attempted in "21" and a thorough search yielded no evidence of the B.T. found by D.O.T. in 1939 survey.

SEAL:



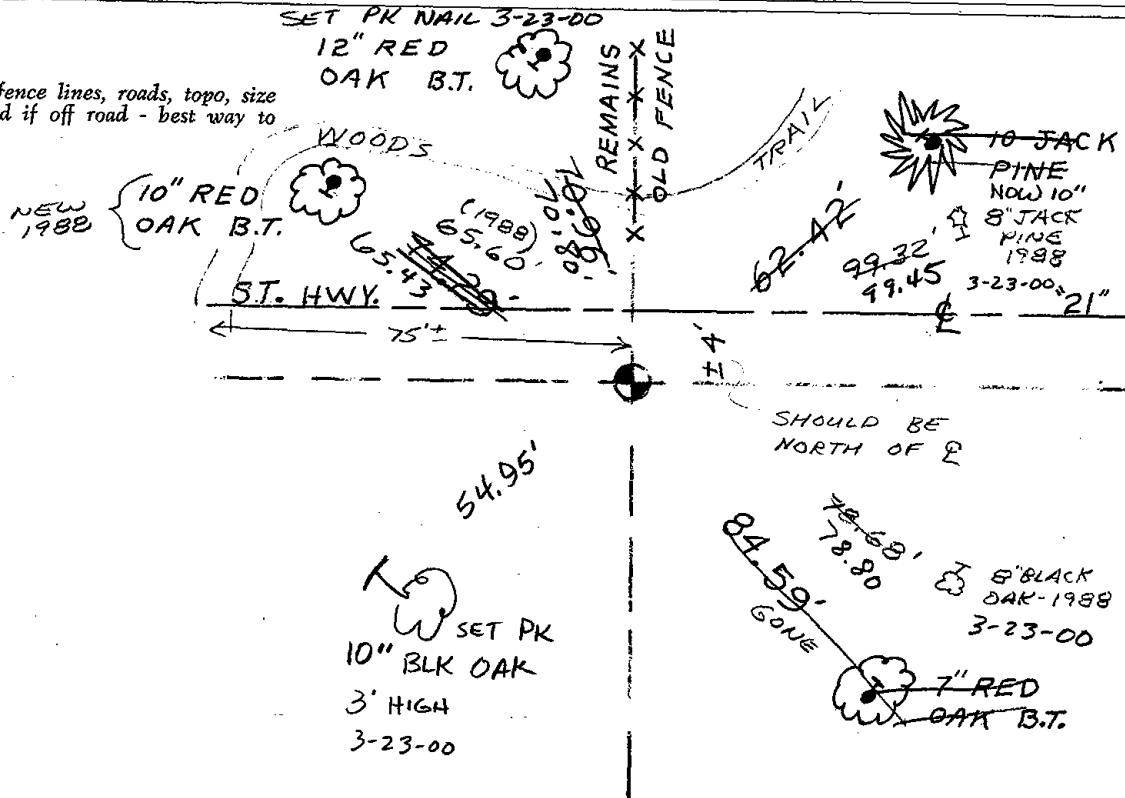
DATA SHOWN HERE ON
CERTIFIED CORRECT:

Gregory P. Rhinehart
Registered Land Surveyor

DATE: 7/10/79

TIE SKETCH

Show at least four ties, also fence lines, roads, topo, size and type of witness trees and if off road - best way to arrive at corner.





074

Government Land Corner Certificate

ADAMS County

TYPE OF MONUMENT: ~~Railroad spike to be replaced with~~
 STATE PLANE COORDINATES: N Harrison in Spring of '79
 E _____

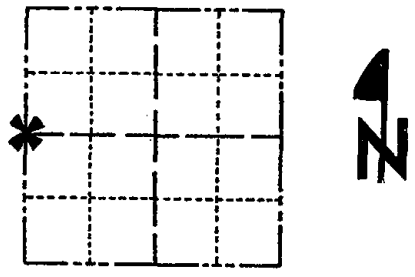
ELEVATION — M.S.L. DATUM: _____

THETA ANGLE: _____

FIELD BOOK: 57 PAGE 82

DRAWN BY: S. SORENSEN

CORNER NO. 74
 SECTION 19
 TOWN 18
 RANGE 6




LOCATION
(Indicated by 'X')

BASIS FOR MONUMENT LOCATION

Show info such as: History of corner, with reference to Vol. and pg., dates, surveyor; exact description of monument replaced; if location computed, by taped or EDM traverse; landowner remarks, etc. (Use reverse side if necessary)

Set proportionate and on line between adjacent corners on the range line. Excavation with backhoe by A. B. Kiedrowski yielded no evidence of any previous monumentation.

SEAL:



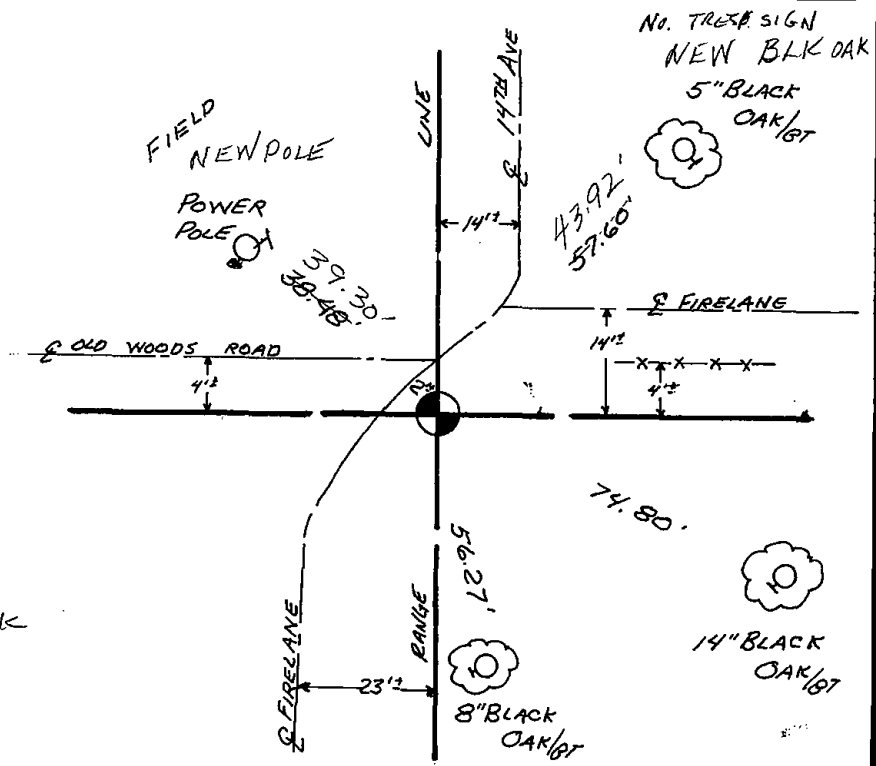
DATA SHOWN HERE ON
CERTIFIED CORRECT:

Gregory P. Rhinehart
Registered Land Surveyor

DATE: 12 - 22 - 78

TIE SKETCH

Show at least four ties, also fence lines, roads, topo, size and type of witness trees' and if off road - best way to arrive at corner.



MAINTENANCE RECORD

Date	Init.	Remarks
3-4-83	SS	O.K.
2-11-88	GR-SS	OK
7-29-92	JG-BS	2-GONE 2-NEW, MON OK
2-3-98	JG	ALL OK
12-16-02	JG	OK
11-21-07	CS-SS	OK



075

Government Land Corner Certificate

ADAMS County

TYPE OF MONUMENT: HARRISON

STATE PLANE COORDINATES: N _____
E _____

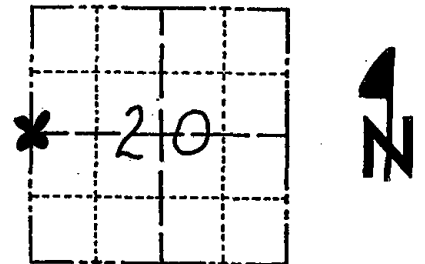
ELEVATION — M.S.L. DATUM: _____

THETA ANGLE: _____

FIELD BOOK: 54 PAGE 46

DRAWN BY: BETTY MERZ

CORNER NO. 75
SECTION 20
TOWN 18
RANGE 6



LOCATION
(Indicated by 'X')

BASIS FOR MONUMENT LOCATION

Show info such as: History of corner, with reference to Vol. and pg., dates, surveyor; exact description of monument replaced; if location computed, by taped or EDM traverse; landowner remarks, etc. (Use reverse side if necessary)

Ran EDM/T2 traverse of Section 20 to determine search areas and tie into existing surveys. Distances to adjacent section corners indicated that the concrete monument set in Wildwood Estates could not be the corner. A Harrison Monument was set equidistant and on line between the adjacent section corners as the Quarter Corner. The distances to the adjacent section corners match distances recorded in the original surveys and a survey done by McC. Smith recorded in Vol. 2 PG. 25 of the Adams Co. Surveyor Records.

SEAL:



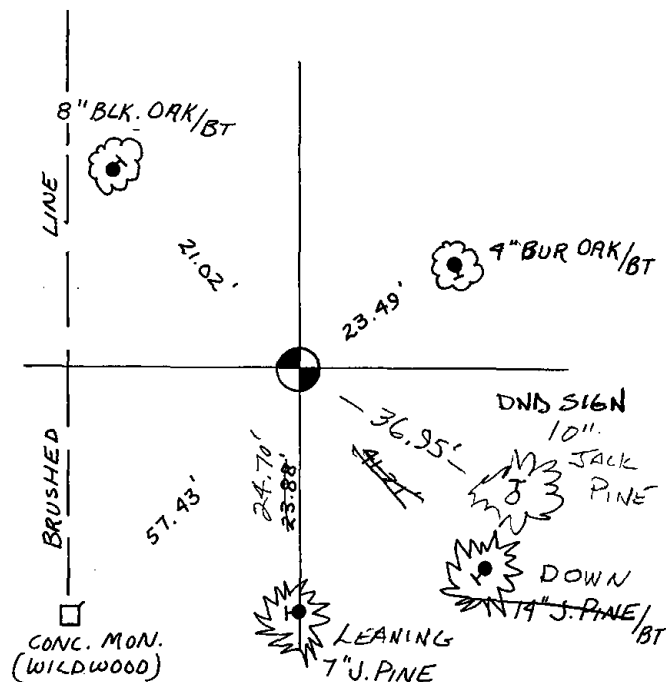
DATA SHOWN HERE ON
CERTIFIED CORRECT:

Anthony B. Kiedrowski
Registered Land Surveyor

DATE: 9/30/28

TIE SKETCH

Show at least four ties, also fence lines, roads, topo, size and type of witness trees' and if off road - best way to arrive at corner.



MAINTENANCE RECORD

Date	Init.	Remarks
3-4-83	SS	1 TIE GONE -
2-23-88	GR-SS	OK
7-29-92	JG-BS	1-GONE, 1-NEW, M&N, OK
2-3-98	JG	ALL OK
12-17-02	JG	OK
11-15-07	JS-JS	OK

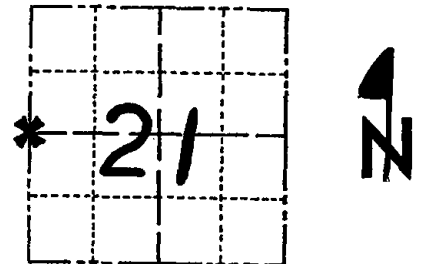


076

Government Land Corner Certificate

ADAMS County
 TYPE OF MONUMENT: HARRISON STD.
 STATE PLANE COORDINATES: N _____
 E _____
 ELEVATION — M.S.L. DATUM: _____
 THETA ANGLE: _____
 FIELD BOOK: 57 PAGE 31
 DRAWN BY: SCOTT SORENSEN

CORNER NO. 76
 SECTION 21
 TOWN 18
 RANGE 6




LOCATION
(Indicated by 'X')

BASIS FOR MONUMENT LOCATION

Show info such as: History of corner, with reference to Vol. and pg., dates, surveyor; exact description of monument replaced; if location computed, by taped or EDM traverse; landowner remarks, etc. (Use reverse side if necessary)

This corner was set proportionate and on line between adjacent section corners after an extensive search yielded no evidence of any previous monumentation.

SEAL:



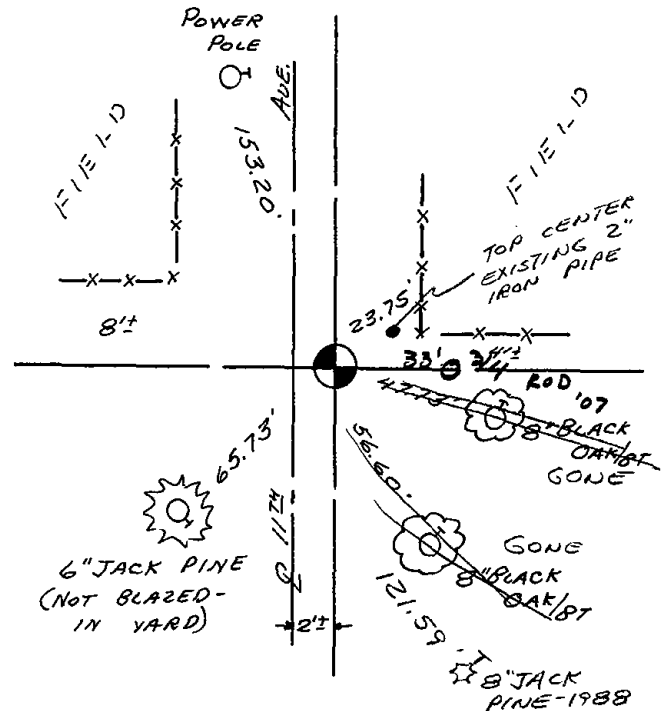
DATA SHOWN HERE ON
CERTIFIED CORRECT:

Dale C. Hagen
Registered Land Surveyor

DATE: 12-27-77

TIE SKETCH

Show at least four ties, also fence lines, roads, topo, size and type of witness trees' and if off road - best way to arrive at corner.



MAINTENANCE RECORD

Date	Init.	Remarks
11-30-78	RN-DA	OK
3-4-83	SS	OK
3-10-88	GR-SS	2 TIES GONE - 2 NEW
7-29-92	JG-BS	OK
2-2-98	JG	OK
12-13-02	JG	OK
11-21-07	CS-SS	1-NEW



077

NO CHARGE

Government Land Corner Certificate

ADAMS County

TYPE OF MONUMENT: HARRISON

STATE PLANE COORDINATES: N _____
E _____

ELEVATION — M.S.L. DATUM: _____

THETA ANGLE: _____

FIELD BOOK: 58 (57) PAGE 42 (54)

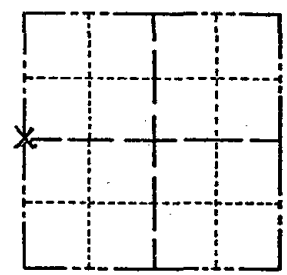
DRAWN BY: _____

CORNER NO. 77

SECTION 22

TOWN 18

RANGE 6



LOCATION
(Indicated by 'X')

BASIS FOR MONUMENT LOCATION

Show info such as: History of corner, with reference to Vol. and pg., dates, surveyor; exact description of monument replaced; if location computed, by taped or EDM traverse; landowner remarks, etc. (Use reverse side if necessary)

Excavated with backhoe, found bottom of rotted post. No surveys of record. Location verified by traverse.

SEAL:



DATA SHOWN HERE ON
CERTIFIED CORRECT:

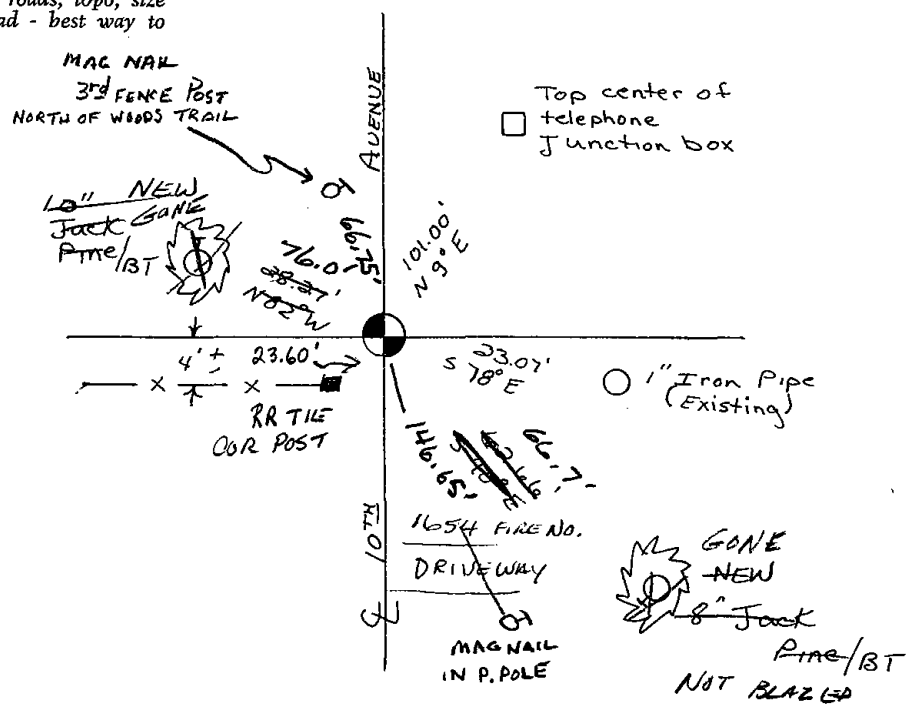
Anthony B. Kiedrowski
Registered Land Surveyor

DATE: 8-1-78

3-2-83 — S.S. — O.K.
2-2-88 GR-55 "
1-NEW, MON O.K., 7-30-92 JG-BS
2-GONE, 2-NEW 2-2-98 — JG
2-GONE, 2-NEW, MON. O.K., 12-13-02 — JG
OK 11-21-07

TIE SKETCH

Show at least four ties, also fence lines, roads, topo, size and type of witness trees and if off road - best way to arrive at corner.

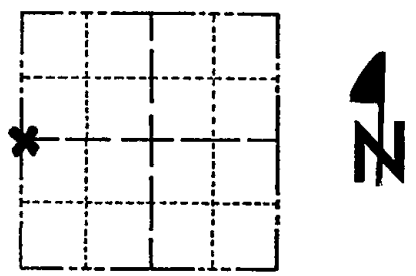


Return to correct basis 11/4/81

Government Land Corner Certificate

ADAMS County
 TYPE OF MONUMENT: HARRISON
 STATE PLANE COORDINATES: N _____
 E _____
 ELEVATION — M.S.L. DATUM: _____
 THETA ANGLE: _____
 FIELD BOOK: _____ PAGE _____
 DRAWN BY: S. SORENSEN

CORNER NO. 77
 SECTION 22
 TOWN 18
 RANGE 6



LOCATION
(Indicated by 'X')

BASIS FOR MONUMENT LOCATION

Show info such as: History of corner, with reference to Vol. and pg., dates, surveyor; exact description of monument replaced; if location computed, by taped or EDM traverse; landowner remarks, etc. (Use reverse side if necessary)

Set equidistant and on line between adjacent section corners. No evidence of any previous monumentation was found.

Excavated with backhoe - found nothing

SEAL:



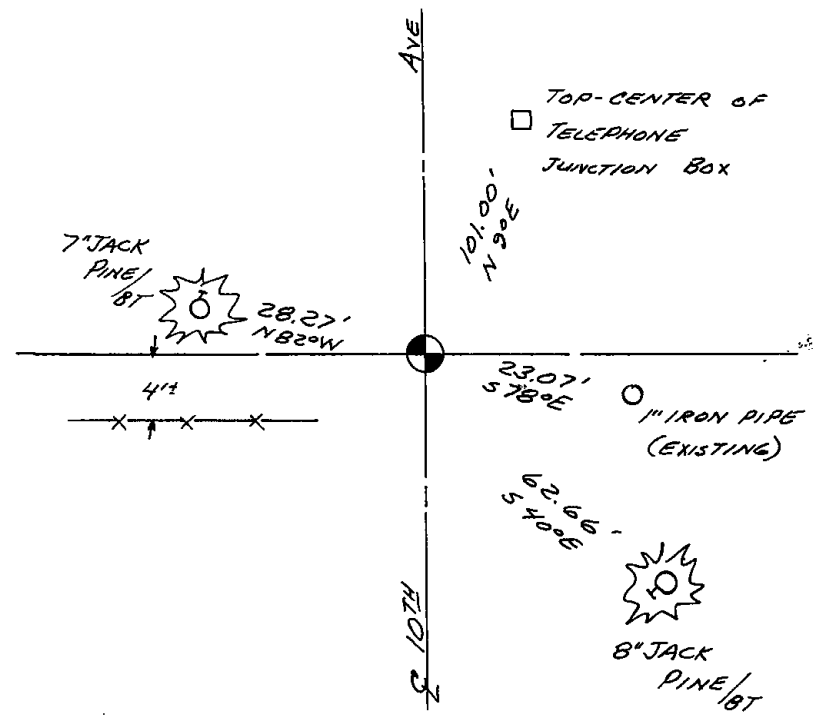
DATA SHOWN HERE ON
CERTIFIED CORRECT:

Anthony B. Kiedrowski
Registered Land Surveyor

DATE: 8-1-78

TIE SKETCH

Show at least four ties, also fence lines, roads, topo, size and type of witness trees' and if off road - best way to arrive at corner.



MAINTENANCE RECORD

Date	Init.	Remarks
11-30-78	DARN	OK



078

Government Land Corner Certificate

Adams County

TYPE OF MONUMENT: HARRISON STANDARD

STATE PLANE COORDINATES: N _____
E _____

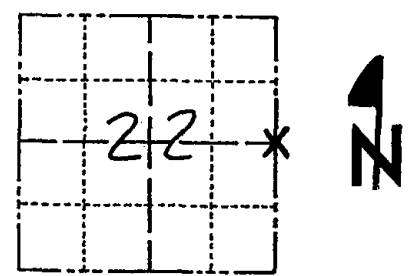
ELEVATION — M.S.L. DATUM: _____

THETA ANGLE: _____

FIELD BOOK: 38 PAGE 45

DRAWN BY: G. RHINEHART

CORNER NO. 78
SECTION 22
TOWN 18
RANGE 6



LOCATION
(Indicated by 'X')

BASIS FOR MONUMENT LOCATION

Show info such as: History of corner, with reference to Vol. and pg., dates, surveyor; exact description of monument replaced; if location computed, by taped or EDM traverse; landowner remarks, etc. (Use reverse side if necessary)

Ran EDM/T2 traverse around Section 22 and parts of surrounding sections to determine search area for investigation.

Excavation with backhoe yielded no evidence of the original corner or any remonumentation. Could find no bearing trees.

Could find no record of bearing tree in NE quadrant at NE corner of Section 22,

Relocated corner (E $\frac{1}{4}$) on line between SE corner and Intersection of 9th Ave. & S.T.H. '21', and half-way.

Set Harrison Monument of 10-12-77.

SEAL:



DATA SHOWN HERE ON
CERTIFIED CORRECT:

Dale C. Hagen
Registered Land Surveyor

DATE: 12-6-77.

TIE SKETCH

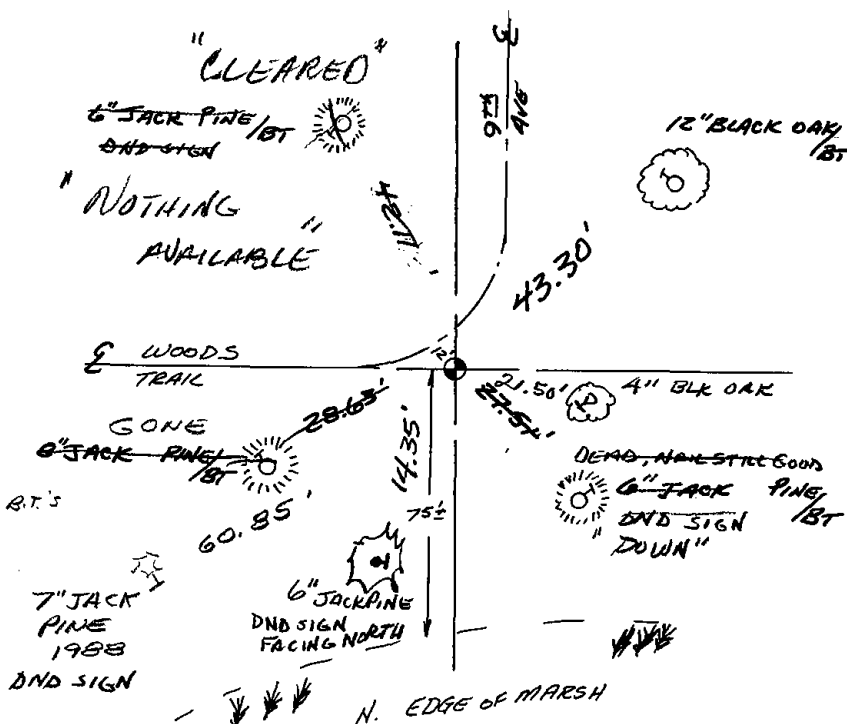
Show at least four ties, also fence lines, roads, topo, size and type of witness trees' and if off road - best way to arrive at corner.

NOTE

Ties in trees to nail in disc.

MAINTENANCE RECORD

Date	Init.	Remarks
3-17-83	GR-SS	O.K.
2-23-88	GR-SS	1 NEW TIE / SIGNS ON ALL B.T.'S
7-30-92	SG-BS	O.K.
2-2-98	JG	1-NEW MON. OK
12-16-02	JG	1-GONE, 1-NEW, MON. OK
11-28-07	JG	OK





079

Government Land Corner Certificate

ADAMS County

TYPE OF MONUMENT: **HARRISON**

STATE PLANE COORDINATES: N _____
E _____

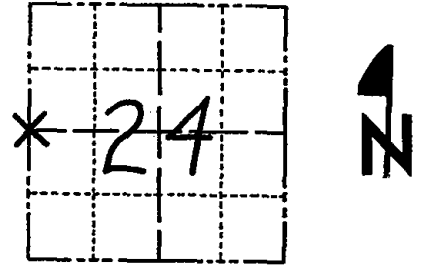
ELEVATION — M.S.L. DATUM: _____

THETA ANGLE: _____

FIELD BOOK: **54** PAGE **57**

DRAWN BY: **SULLIVAN**

CORNER NO. **79**
SECTION **24**
TOWN **18**
RANGE **6**



LOCATION
(Indicated by 'X')

BASIS FOR MONUMENT LOCATION

Show info such as: History of corner, with reference to Vol. and pg., dates, surveyor; exact description of monument replaced; if location computed, by taped or EDM traverse; landowner remarks, etc. (Use reverse side if necessary)

Set equidistant and on line between adjacent section corners. No evidence of any previous monumentation was found.

SEAL:



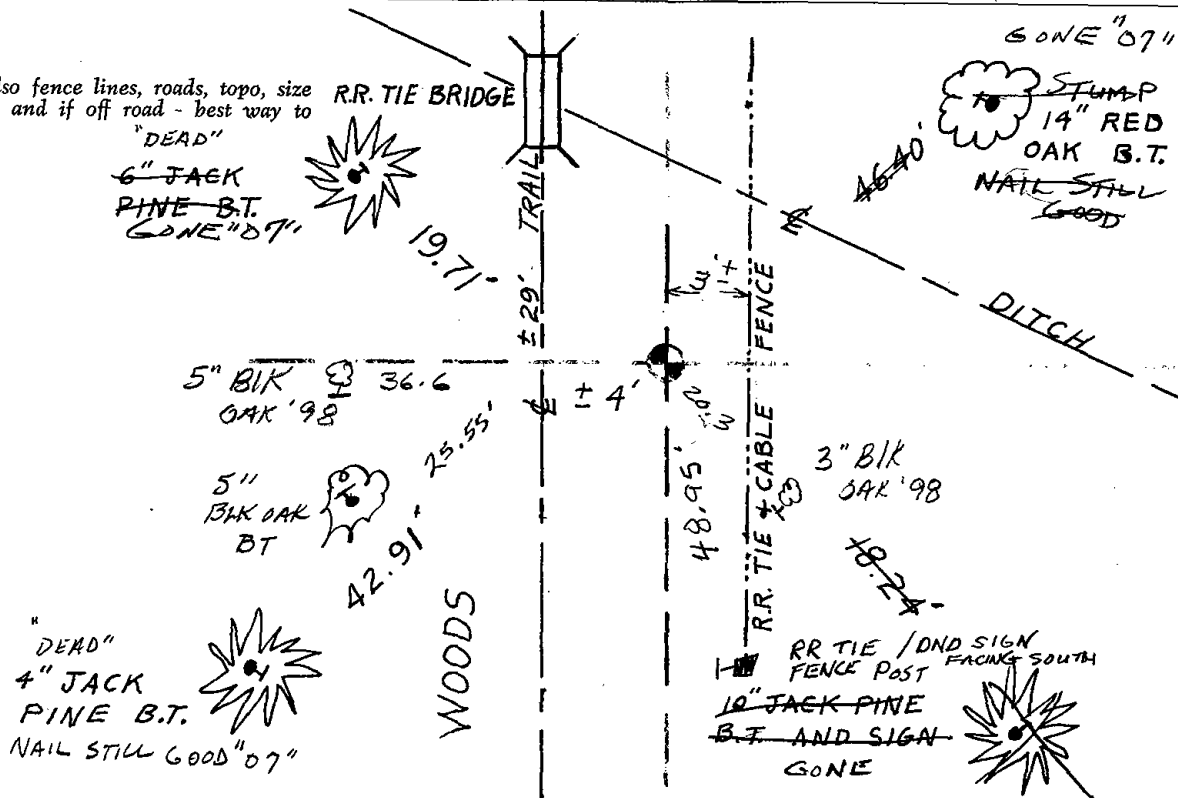
DATA SHOWN HERE ON
CERTIFIED CORRECT:


Gregory P. Rhinehart
Registered Land Surveyor

DATE: **7/10/79**

TIE SKETCH

Show at least four ties, also fence lines, roads, topo, size and type of witness trees and if off road - best way to arrive at corner.



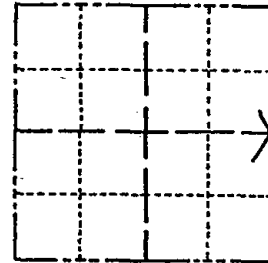


080

Government Land Corner Certificate

Adams County
 TYPE OF MONUMENT: HARRISON
 STATE PLANE COORDINATES: N _____
 E _____
 ELEVATION — M.S.L. DATUM: _____
 THETA ANGLE: _____
 FIELD BOOK: 66 PAGE _____
 DRAWN BY: Nuber

CORNER NO. 80
 SECTION 24
 TOWN 18
 RANGE 6E




LOCATION
(Indicated by 'X')

BASIS FOR MONUMENT LOCATION

Show info such as: History of corner, with reference to Vol. and pg., dates, surveyor; exact description of monument replaced; if location computed, by taped or EDM traverse; landowner remarks, etc. (Use reverse side if necessary)

Searched area for evidence of original corner or for any remonumentation thereof. Search failed to furnish said evidence. E¹/₄ Cor. was set midway on a straight line between adjacent section corners. Ran EDM Traverse.

SEAL:



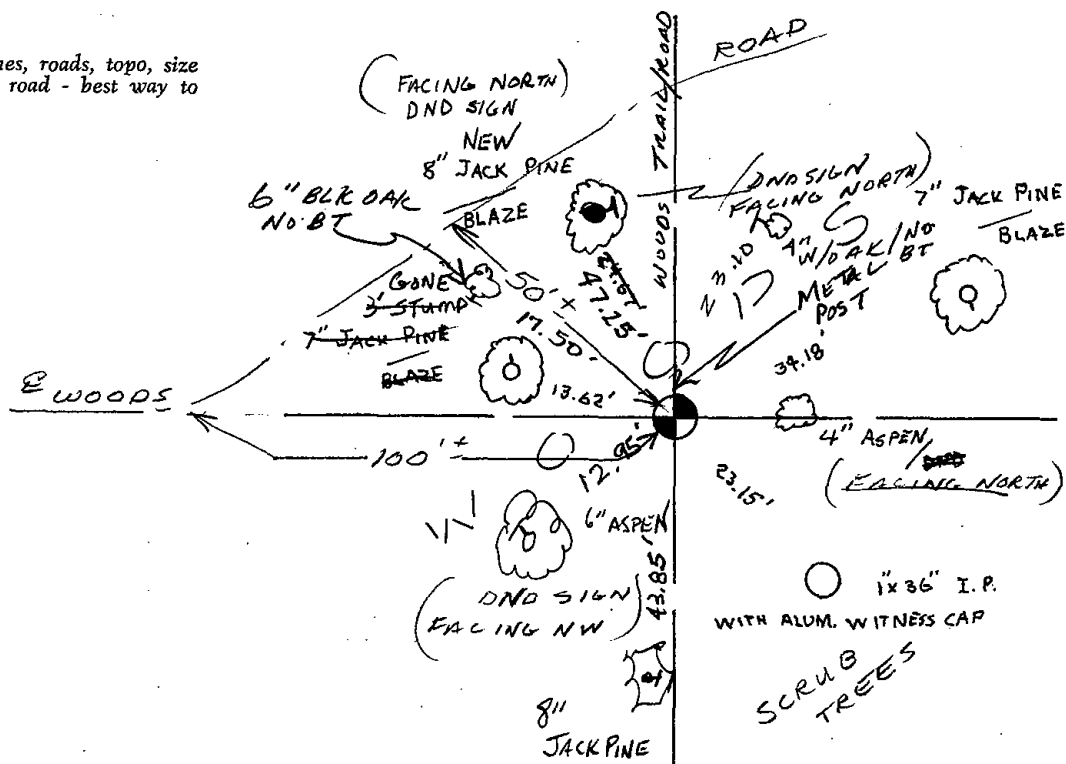
DATA SHOWN HERE ON
CERTIFIED CORRECT:

Wayne Basler
Registered Land Surveyor

DATE: 6-15-81

TIE SKETCH

Show at least four ties, also fence lines, roads, topo, size and type of witness trees' and if off road - best way to arrive at corner.



RECEIVED
6/30/81



081

ADAMS COUNTY

Survey Monument Record

TYPE OF MONUMENT: 30" HARRISON

STATE PLANE COORDINATES: N _____
E _____

ELEVATION — M.S.L. DATUM: _____

THETA ANGLE: _____

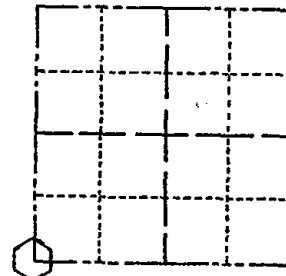
FIELD BOOK: 104 PAGE 50

CORNER NO. 18

SECTION 19

TOWN 18

RANGE 6



LOCATION
(Indicated by 'X')

SEAL:

BASIS FOR MONUMENT LOCATION

(Use reverse side if necessary)

Show info such as: History of corner, with reference to Vol. and pg, dates, surveyor; exact description of monument replaced; if location computed, by taped or EDM traverse; landowner remarks, etc.

Found solid iron and set 30" Harrison monument

July 14, 1971

Sam T. Millen R.L.S. S-981

- OK 7-18-78 PK-SS
- 3-4-83 - SS - 2 NEW TIES
- OK - 7-28-93 - BS-JG
- 2-GONE, 2-NEW, MON. OR 2-3-98 - JG
- 2 NEW TIES 12-10-02 JG-SS
- ~~1-GONE 1-NEW 11-21-07 GS-SS~~

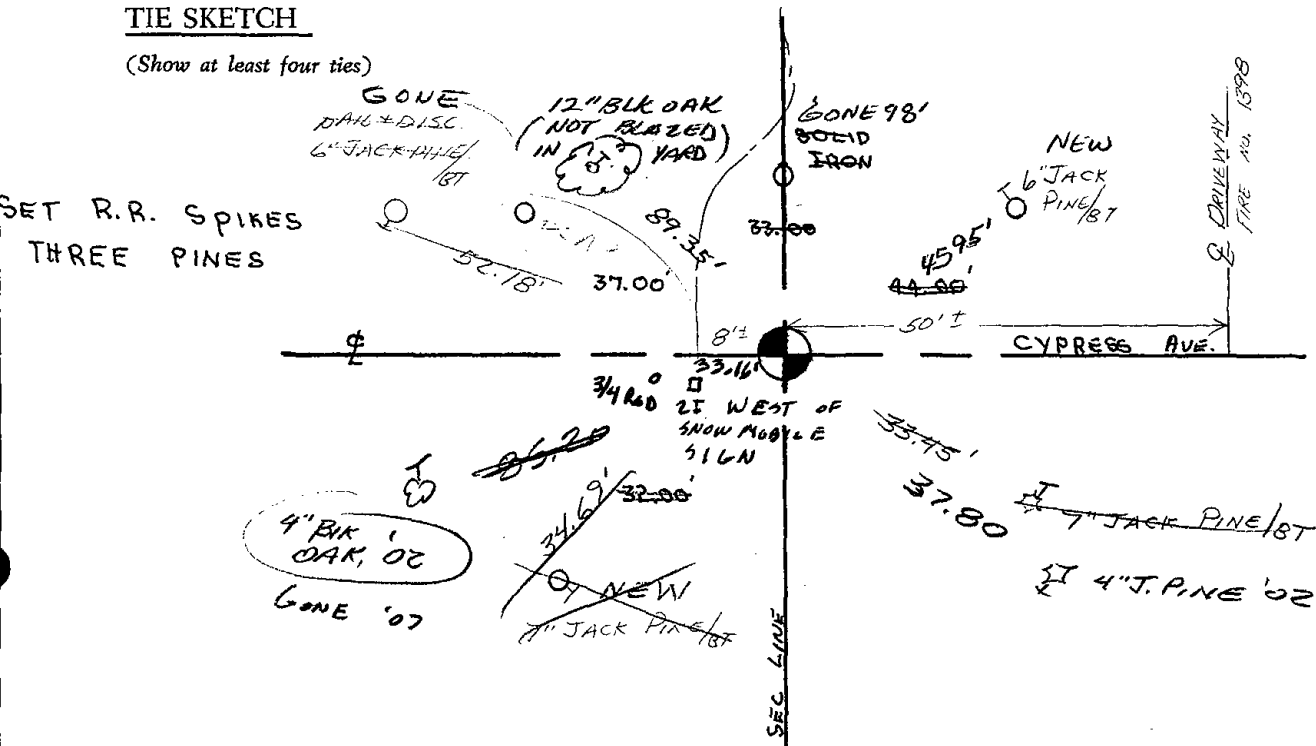
CERTIFIED CORRECT:

Registered Land Surveyor

DATE: _____

TIE SKETCH

(Show at least four ties)





* 0 8 2 *

082

ADAMS COUNTY

Survey Monument Record

TYPE OF MONUMENT: 30" HARRISON

STATE PLANE COORDINATES: N _____

E _____

ELEVATION — M.S.L. DATUM: _____

THETA ANGLE: _____

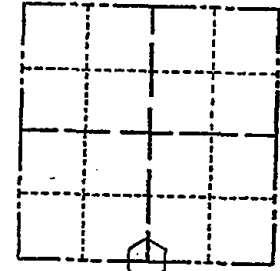
FIELD BOOK: 104 PAGE 47

CORNER NO. 15

SECTION 19

TOWN 18

RANGE 6



LOCATION
(Indicated by 'X')

SEAL:

BASIS FOR MONUMENT LOCATION

(Use reverse side if necessary)

Show info such as: History of corner, with reference to Vol. and pg, dates, surveyor; exact description of monument replaced; if location computed, by taped or EDM traverse; landowner remarks, etc.

Found nail and set monument

July 9, 1971

Sam T. Mullen R.L.S. S-981

- OK 7-18-78 PK-SS
- " 3-4-83 SS
- 1-GONE, 1-NEW, MON. OK - 7-28-92 JG-BS
- 2-GONE 2-3-98-JG
- 2 NEW TIES 12-10-02 JG-SS
- OK 11-21-07 CS-SS

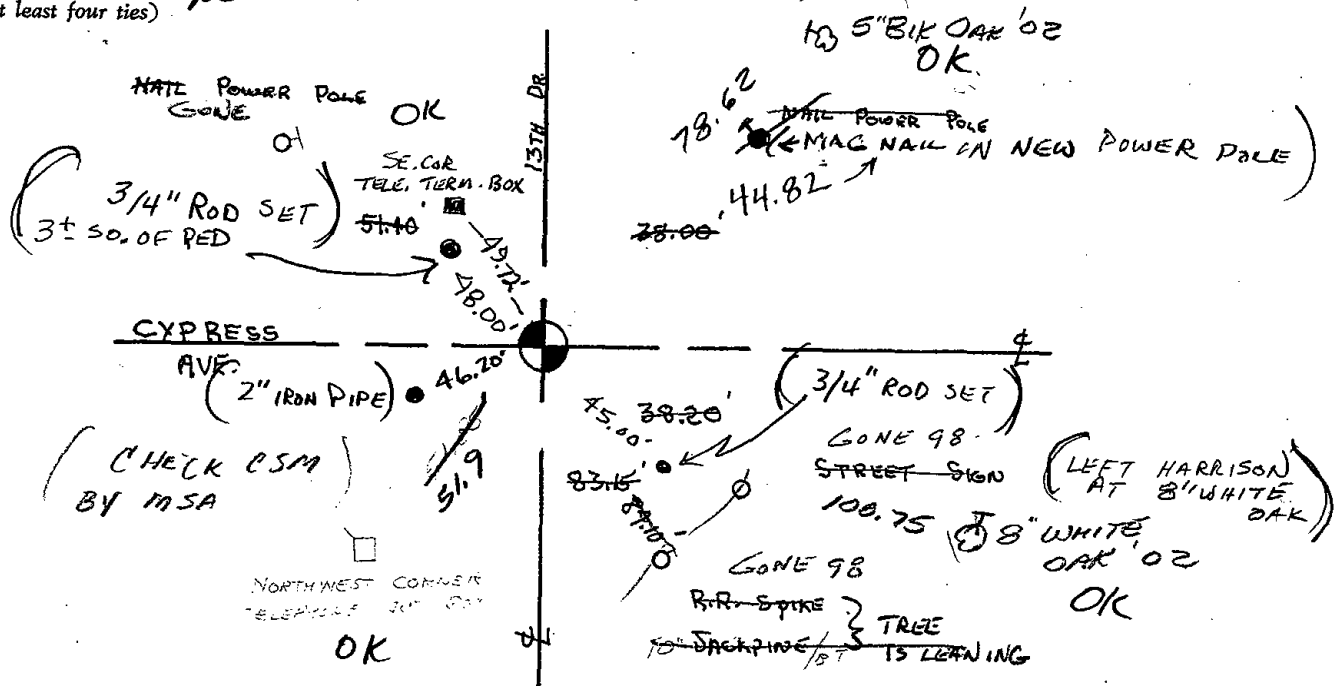
CERTIFIED CORRECT:

Registered Land Surveyor

DATE: _____

TIE SKETCH REMOVED HARRISON FOR ROAD CONSTR. 5-13-04 - JG-DA RESET HARRISON 4-7-05

(Show at least four ties)



ADAMS COUNTY

Survey Monument Record

CORNER NO. 15
 SECTION 19
 TOWN 18
 RANGE 6

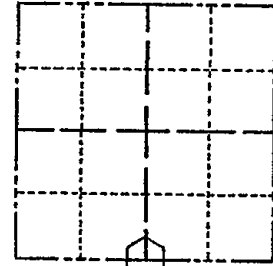
TYPE OF MONUMENT: 30" HARRISON

STATE PLANE COORDINATES: N. _____
E. _____

ELEVATION — M.S.L. DATUM: _____

THETA ANGLE: _____

FIELD BOOK: 104 PAGE 47



LOCATION
(Indicated by 'X')

SEAL: _____

BASIS FOR MONUMENT LOCATION

(Use reverse side if necessary)

Show info such as: History of corner, with reference to Vol. and pg, dates, surveyor; exact description of monument replaced; if location computed, by taped or EDM traverse; landowner remarks, etc.

Found nail and set monument

July 9, 1971

Sam T. Mullen R.L.S. S-981

OK 7-10-78 PK-SS
 " 3-4-83 SS
 1-GONE, 1-NEW, MON. OK - 7-28-92 JG-BS
 2-GONE, 2-3-98-JG
 2 NEW TIES 12-10-02 JG-SS

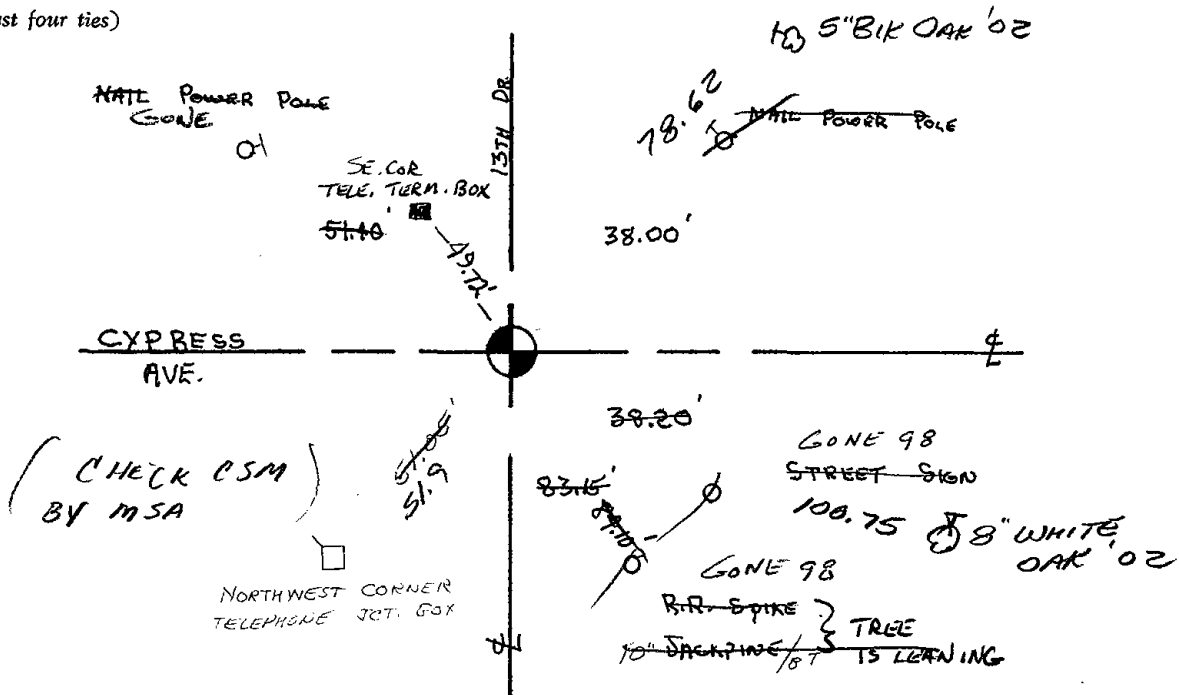
CERTIFIED CORRECT:

Registered Land Surveyor

DATE: _____

TIE SKETCH

(Show at least four ties)





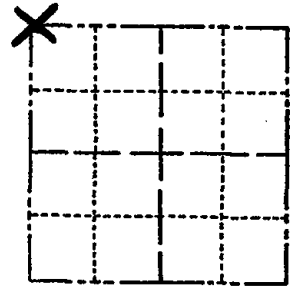
085

ADAMS COUNTY

Survey Monument Record

TYPE OF MONUMENT: 30" Harrison Standard
 STATE PLANE COORDINATES: N _____
 E _____
 ELEVATION — M.S.L. DATUM: _____
 THETA ANGLE: _____
 FIELD BOOK: _____ PAGE _____

CORNER NO. 633 ⁽⁸⁵⁾
 SECTION 28
 TOWN 18
 RANGE 6



LOCATION
(Indicated by 'X')

BASIS FOR MONUMENT LOCATION


(Use reverse side if necessary)

Show info such as: History of corner, with reference to Vol. and pg, dates, surveyor; exact description of monument replaced; if location computed, by taped or EDM traverse; landowner remarks, etc.

Anthony B. Kiedrowski excavated with backhoe and found 2" Iron Pipe. Accepted as correct and monumented same.

Notice stump from what old time adjacent landowner said was a bearing tree. A search of the original notes in the Court House, DNR records at Madison, and at the records of the Eastern Div. of the Bureau of Land Management at Silver Spring, Md. showed no original bearing trees for this corner. Very unusual.

SEAL:



OK 7-10-78 PK-SS
 " 3-8-83 SS
 2-12-88 GR-SS
 (GRANDSON OF LOCAL OLD TIMER) 7-28-92 BS-JG-OK
 BRYAN SORONSEN CHECKED THIS CORNER

CERTIFIED CORRECT:

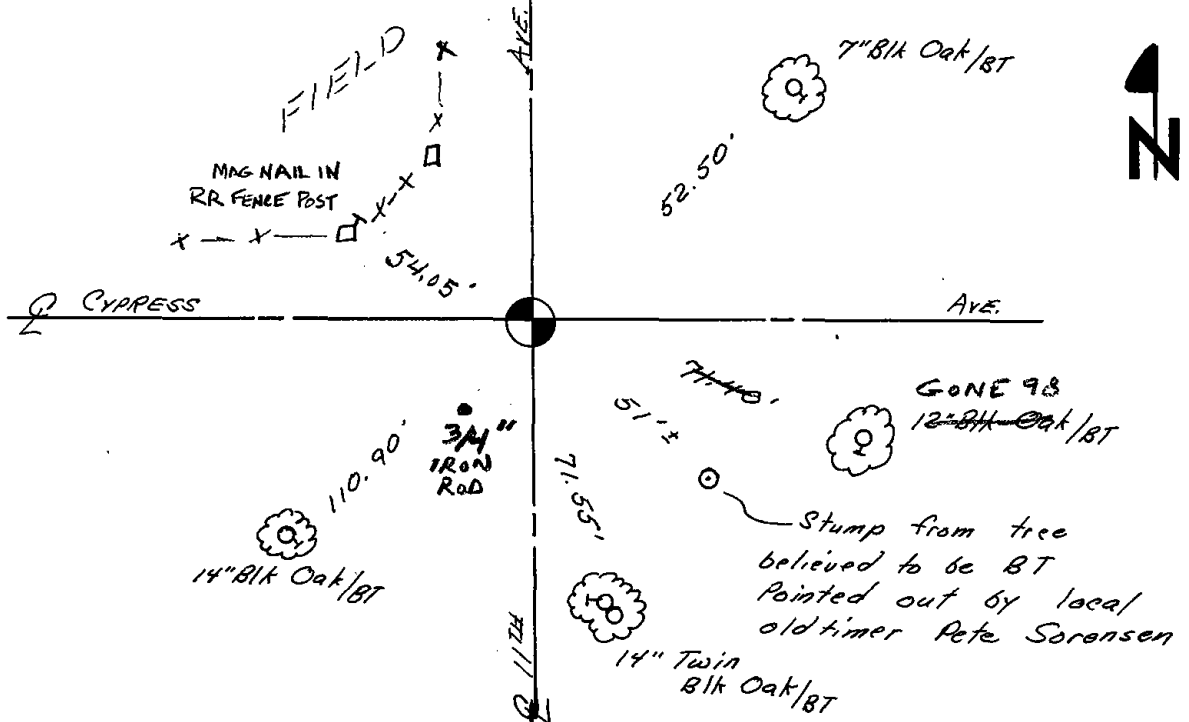
Dale C. Hagen
 Registered Land Surveyor

DATE: 10-28-74

TIE SKETCH

(Show at least four ties)

1-GONE, 1-NEW, 1-22-98-JG
 1-NEW, MON. OK 12-13-02-JG
 OK 11-21-07 CS-SS



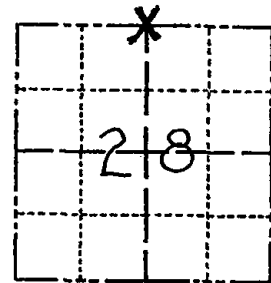


086

Government Land Corner Certificate

ADAMS County
 TYPE OF MONUMENT: HARRISON
 STATE PLANE COORDINATES: N _____
 E _____
 ELEVATION — M.S.L. DATUM: _____
 THETA ANGLE: _____
 FIELD BOOK: 54 PAGE 48
 DRAWN BY: JOHN S. KEDROWSKI

CORNER NO. 86
 SECTION 28
 TOWN 18 N.
 RANGE 6 E



LOCATION
(Indicated by 'X')

BASIS FOR MONUMENT LOCATION

Show info such as: History of corner, with reference to Vol. and pg., dates, surveyor; exact description of monument replaced; if location computed, by taped or EDM traverse; landowner remarks, etc. (Use reverse side if necessary)

Set corner equidistant and on line between adjacent section corners. Excavation with backhoe yielded no monumentation at this corner. The bearing trees marked by M.C. Smith in March of 1908 were not found.

SEAL:



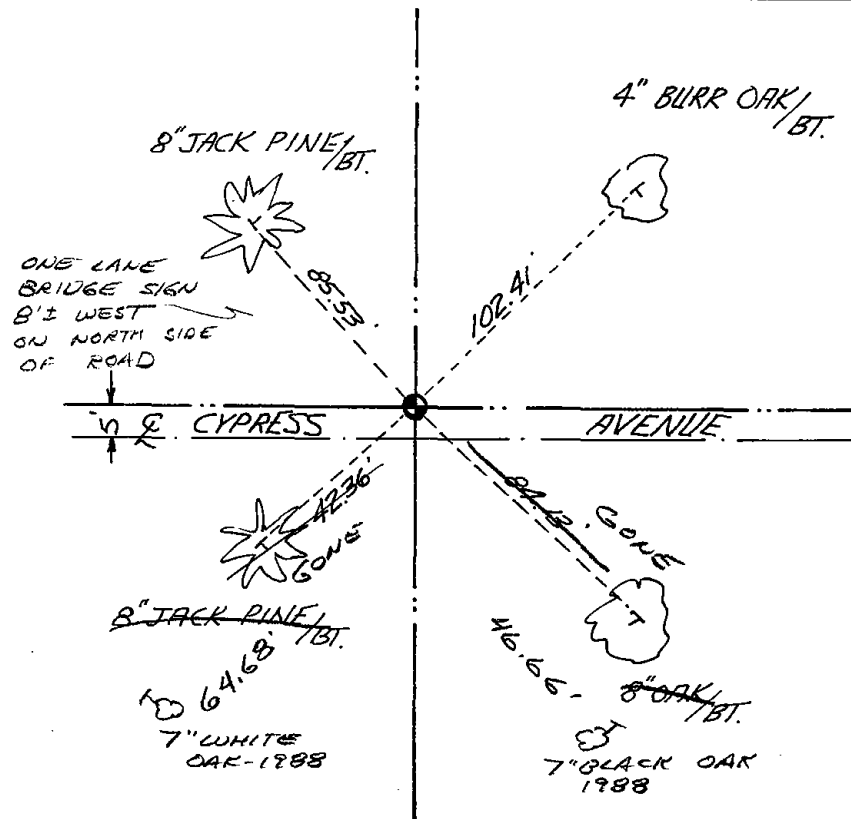
DATA SHOWN HERE ON
CERTIFIED CORRECT:

Gregory P Rhinehart
Registered Land Surveyor

DATE: Jan 2, 1979


TIE SKETCH

Show at least four ties, also fence lines, roads, topo, size and type of witness trees' and if off road - best way to arrive at corner.



MAINTENANCE RECORD

Date	Init.	Remarks
3-4-83	SS	OK
3-10-88	GR-SS	2 NEW TIES
7-28-92	JG-BS	OK
1-22-98	JG	OK
12-13-02	JG	OK
11-21-07	CS	OK



087

ADAMS COUNTY

Survey Monument Record

TYPE OF MONUMENT: 30" Harrison Standard

STATE PLANE COORDINATES: N _____
E _____

ELEVATION — M.S.L. DATUM: _____

THETA ANGLE: _____

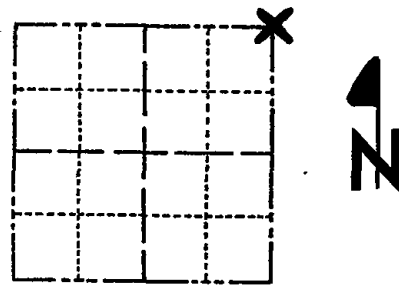
FIELD BOOK: _____ PAGE _____

CORNER NO. 559 ⁽⁸⁷⁾

SECTION 28

TOWN 18

RANGE 6



LOCATION
(Indicated by 'X')

SEAL:



BASIS FOR MONUMENT LOCATION

(Use reverse side if necessary)

Show info such as: History of corner, with reference to Vol. and pg, dates, surveyor; exact description of monument replaced; if location computed, by taped or EDM traverse; landowner remarks, etc.

Anthony B. Kiedrowski excavated with backhoe and found pointed wooden stake. Tied this point into EDM/transit traverse, this point matched existing evidence. Accepted as correct and monumented same.

- OK 7-18-78 PK-SS
- " 3-2-83 SS
- 3 NEW TIES 3-10-88 GR-SS
- 1-GONE, 1-NEW, MON OK - 7-28-92 JG-BS
- 1-GONE, 1-NEW, MON OK - 1-22-98 JG
- OK, 12-13-02 - JG
- OK 11-21-07 CS

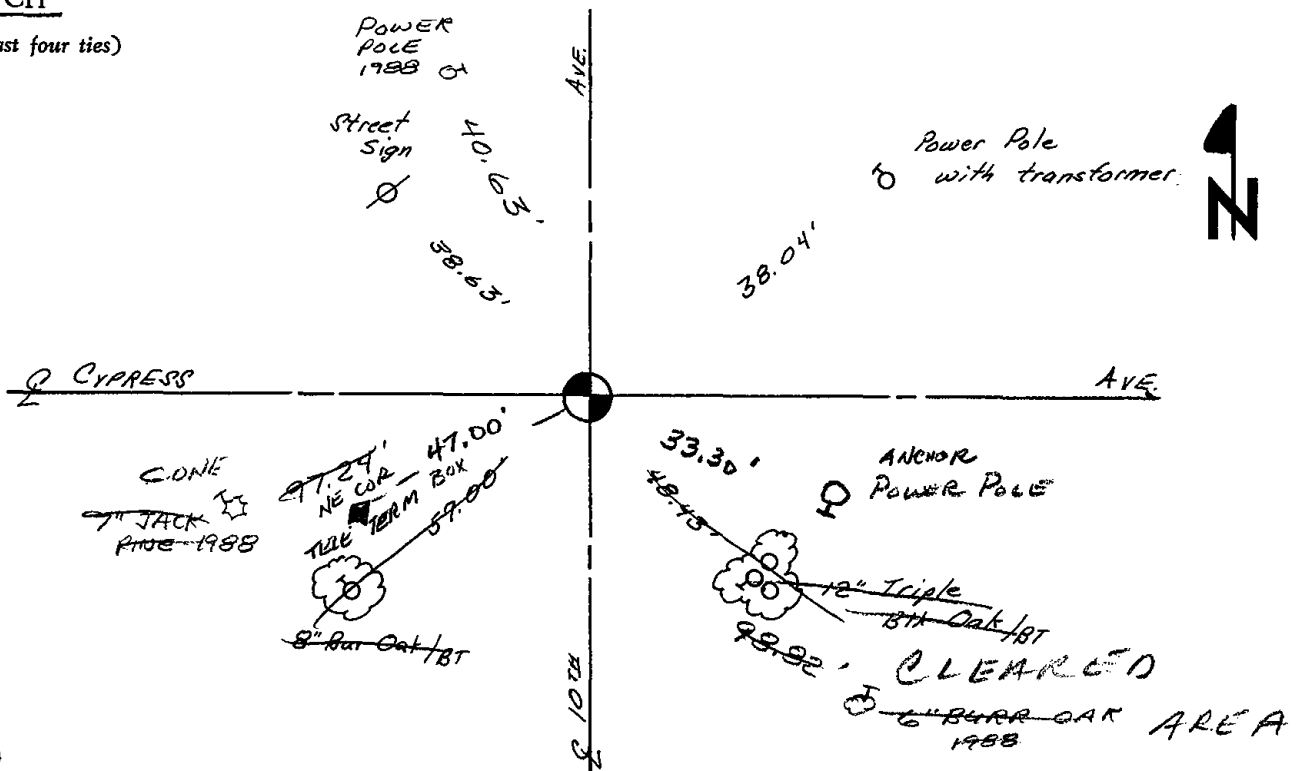
CERTIFIED CORRECT:

Dale C. Hagen
Registered Land Surveyor

DATE: 10-28-74

TIE SKETCH

(Show at least four ties)





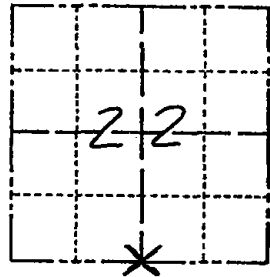
088

1-5377

Government Land Corner Certificate

Adams County
 TYPE OF MONUMENT: HARRISON STANDARD
 STATE PLANE COORDINATES: N _____
 E _____
 ELEVATION — M.S.L. DATUM: _____
 THETA ANGLE: _____
 FIELD BOOK: 38 PAGE 45
 DRAWN BY: G RHINEHART

CORNER NO. 88
 SECTION 22
 TOWN 18
 RANGE 6



LOCATION
(Indicated by 'X')

BASIS FOR MONUMENT LOCATION

Show info such as: History of corner, with reference to Vol. and pg., dates, surveyor; exact description of monument replaced; if location computed, by taped or EDM traverse; landowner remarks, etc. (Use reverse side if necessary)


Ran EDM/T2 traverse around Section 22 and adjoining sections to determine search area for investigation.

Excavation with backhoe yielded no conclusive evidence as to the location of this corner. Could find no evidence of any bearing trees.

Relocated corner by single proportionate measure on line between adjacent section corners.

Set Harrison Monument on 10-12-77.

SEAL:



DATA SHOWN HERE ON
CERTIFIED CORRECT:

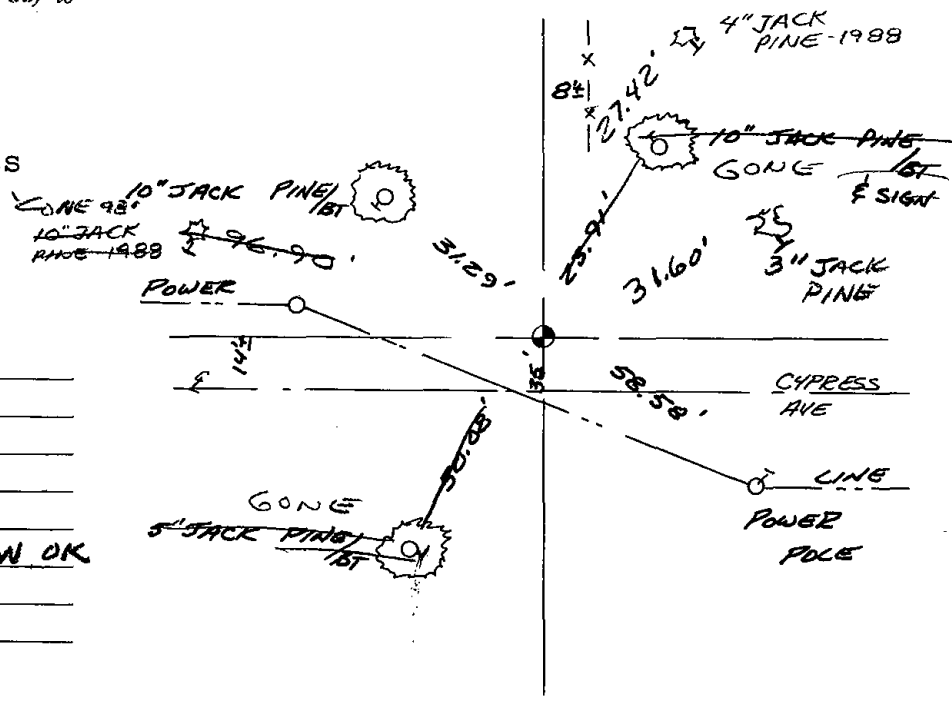
Dale C. Hagen
 Registered Land Surveyor
 DATE: 12-6-77

TIE SKETCH

Show at least four ties, also fence lines, roads, topo, size and type of witness trees' and if off road - best way to arrive at corner.

NOTES:

- 1) Ties in trees to nail in disc.
- 2) Power line angles across road 35'± South of corner.



MAINTENANCE RECORD

Date	Init.	Remarks
3-2-83	GR-SS	OK
3-10-88	" "	2 NEW TIES
7-28-92	JG-85	O.K.
1-22-98	JG	1-GONE, 1-NEW, MON OK
12-13-02	JG	OK
11-21-07	CS	OK



* 0 8 9 *

089

ADAMS COUNTY

Survey Monument Record

TYPE OF MONUMENT: Standard Harrison

STATE PLANE COORDINATES: N _____

E _____

ELEVATION — M.S.L. DATUM: _____

THETA ANGLE: _____


FIELD BOOK: _____ PAGE _____

CORNER NO. 943

SECTION 26


TOWN 18

RANGE 6



LOCATION
(Indicated by 'X')

SEAL:



BASIS FOR MONUMENT LOCATION

(Use reverse side if necessary)

Show info such as: History of corner, with reference to Vol. and pg. dates, surveyor; exact description of monument replaced; if location computed, by taped or EDM traverse; landowner remarks, etc.

Ran EDM/transit traverse around Section 25, and parts of 26 and 27 to determine search areas for investigation.

Excavation yielded no evidence of the original corner, but a 1-1/2 inch pinched iron pipe was found, accepted and remonumented.

- OK 9-12-78 RN-SS
- " 3-2-83 SS
- 1 NEW TIE 3-10-88 GR-SS
- 1- GONE, MON OK. 7-28-92 - JG-BS
- 3-GONE, 3-NEW, MON. OK 3-31-98 JG-SS
- OK, 12-13-02 - JG

CERTIFIED CORRECT:

Dale C. Hagen
Registered Land Surveyor

DATE: January 17, 1976

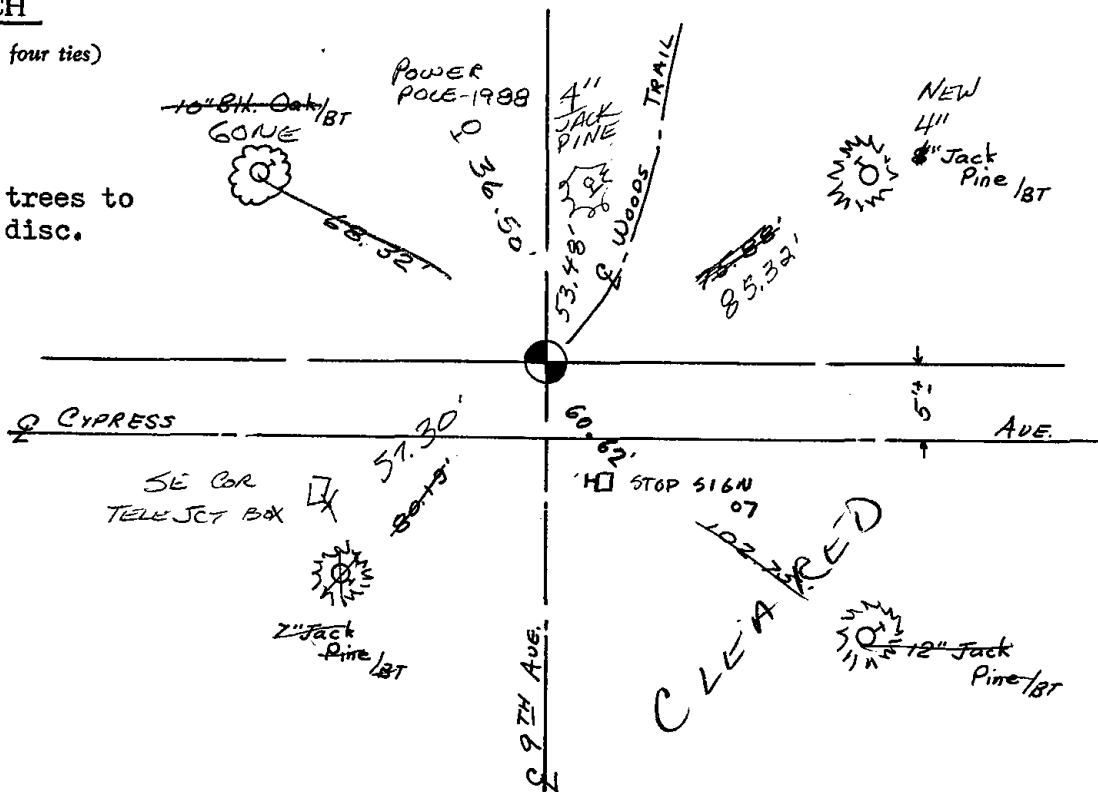
1-NEW 11-21-07 CS

TIE SKETCH

(Show at least four ties)

NOTE

Ties in trees to nail in disc.





090

ADAMS COUNTY

Survey Monument Record

TYPE OF MONUMENT: Harrison Monument

STATE PLANE COORDINATES: N _____ E _____

ELEVATION — M.S.L. DATUM: _____

THETA ANGLE: _____

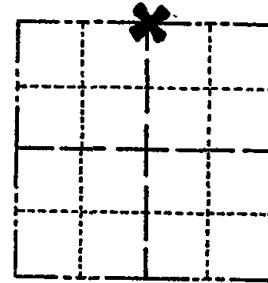
FIELD BOOK: _____ PAGE _____

CORNER NO. 944

SECTION 26

TOWN 18

RANGE 6



LOCATION (Indicated by 'X')



BASIS FOR MONUMENT LOCATION

(Use reverse side if necessary)

Show info such as: History of corner, with reference to Vol. and pg, dates, surveyor; exact description of monument replaced; if location computed, by taped or EDM traverse; landowner remarks, etc.

Ran EDM/transit traverse between adjacent section corners to determine search area.

Excavation yielded no evidence of the original corner or any remonumentation.

Set corner by single proportionate measure between adjacent section corners.

SEAL:



- OK 9-12-78 RN-SS
- " 3-2-83 SS
- " 2-12-88 GR-SS
- 2-NEW, 1-GONE, MON OK - 7-28-92, JG-BS
- 1-GONE, 1-NEW, 1-22-98 - JG
- OK, 12-16-02 - JG
- 1-GONE, 1-NEW 11-21-07 CS

CERTIFIED CORRECT:

Dale C. Hagen
Registered Land Surveyor

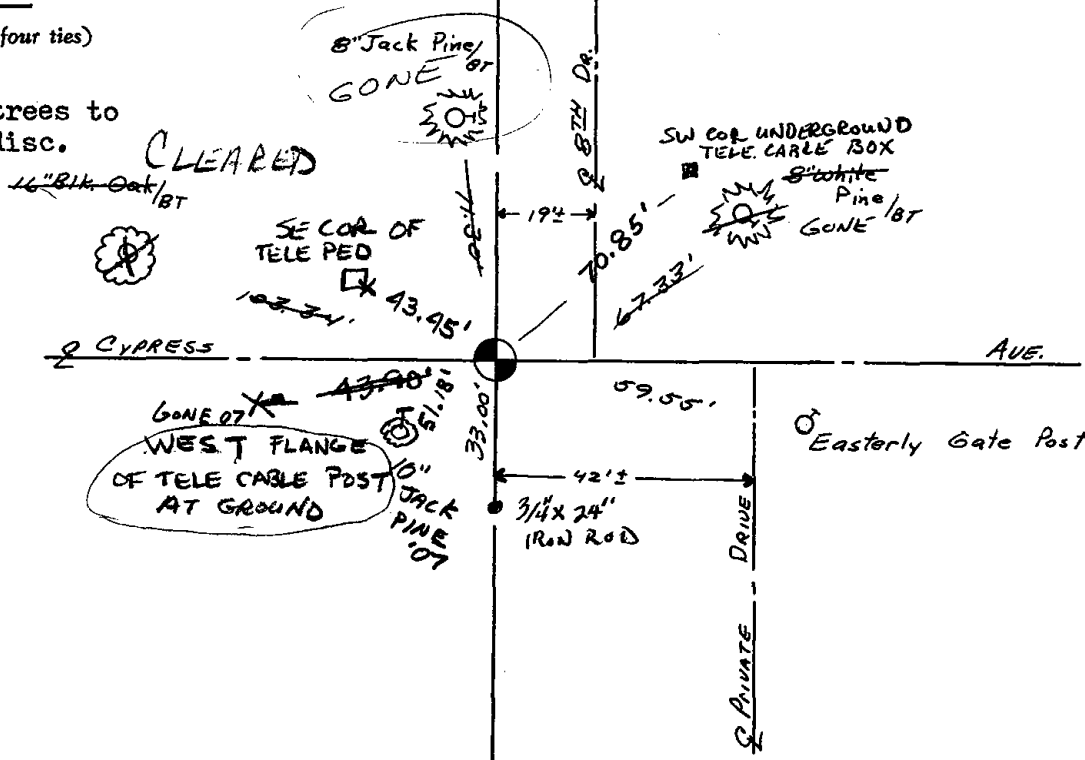
DATE: January 17, 1976

TIE SKETCH

(Show at least four ties)

NOTE:

Ties in trees to nail in disc.






091

ADAMS COUNTY

Survey Monument Record

TYPE OF MONUMENT: Standard Harrison
 STATE PLANE COORDINATES: N _____
 E _____
 ELEVATION — M.S.L. DATUM: _____
 THETA ANGLE: _____
 FIELD BOOK: _____ PAGE _____

CORNER NO. 938 ⁽⁹¹⁾
 SECTION 25
 TOWN 18
 RANGE 6



LOCATION
(Indicated by 'X')

SEAL:



BASIS FOR MONUMENT LOCATION

(Use reverse side if necessary)

Show info such as: History of corner, with reference to Vol. and pg. dates, surveyor; exact description of monument replaced; if location computed, by taped or EDM traverse; landowner remarks, etc.

Ran EDM/transit traverse around Section 25 and to adjacent section corners, to determine search areas for investigation.

Excavation yielded no evidence of the original corner, but a 1-1/2 inch pinched pipe was found and accepted as the corner, and subsequently remonumented.

- OK 9-12-78 RN-SS
- " 3-2-83 SS
- " 2-12-88 GR-SS
- 3-NEW, 3-GONE MON OK, 7-28-92-JG-BS
- OK-1-22-98-JG
- OK, 12-16-02-JG
- OK 11-21-07-ES

CERTIFIED CORRECT

Dale C. Hagen
Registered Land Surveyor

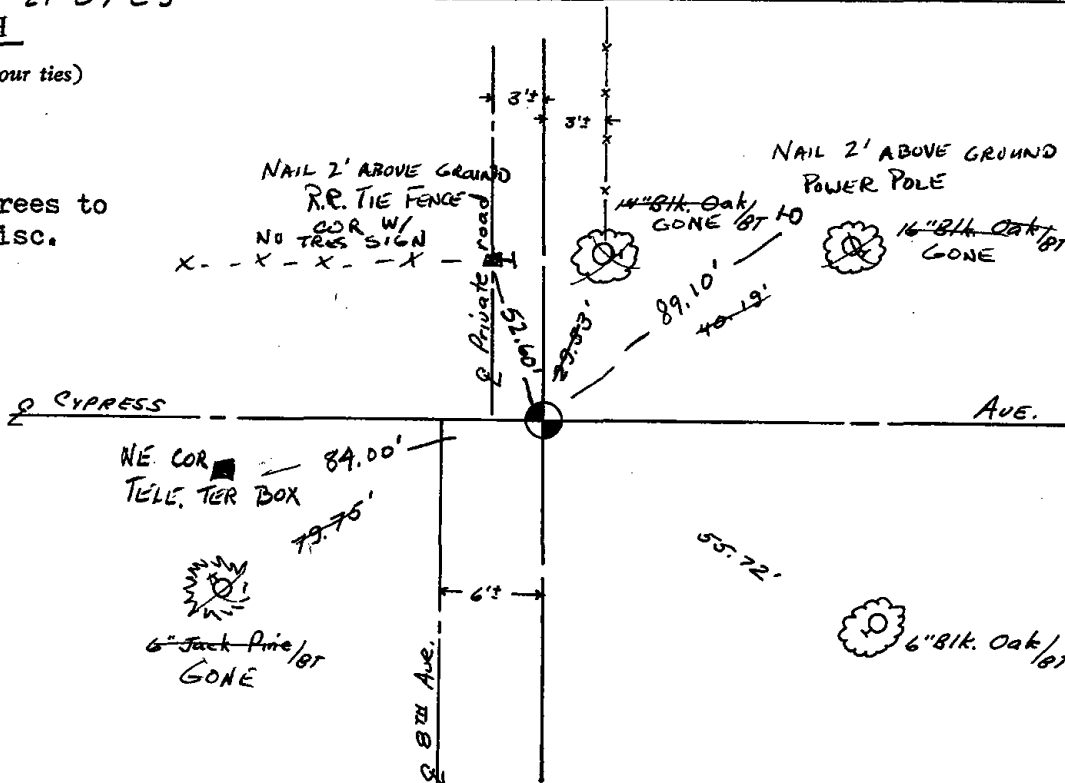
DATE: January 17, 1976


TIE SKETCH

(Show at least four ties)

NOTE

Ties in trees to nail in disc.





092

ADAMS COUNTY

Survey Monument Record

TYPE OF MONUMENT: STANDARD HARRISON

STATE PLANE COORDINATES: N _____
E _____

ELEVATION — M.S.L. DATUM: _____

THETA ANGLE: _____

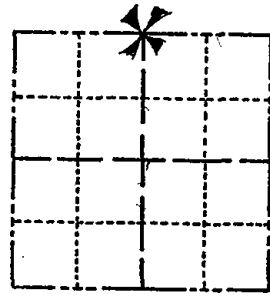
FIELD BOOK: 101 PAGE 35

CORNER NO. 872 ⁹²

SECTION 25

TOWN 18 N

RANGE 6 E



LOCATION
(Indicated by 'X')

SEAL:



BASIS FOR MONUMENT LOCATION

(Use reverse side if necessary)

Show info such as: History of corner, with reference to Vol. and pg, dates, surveyor; exact description of monument replaced; if location computed, by taped or EDM traverse; landowner remarks, etc.

Excavated with backhoe. Found 6"x12"x16" sandstone. Lowered stone and set Harrison on top. Stone obviously dug in, but have no record of resurvey. Location verified by EDM traverse of entire section.

OK 9-12-78 RN-SS

" 3-2-83 SS

" 2-12-88 GR-SS

" 7-29-92 JG-BS

1-GONE, 1-22-98 - JG

1-NEW, MON. OL 12-16-02 - JG

OK 11-21-07 CS-SS

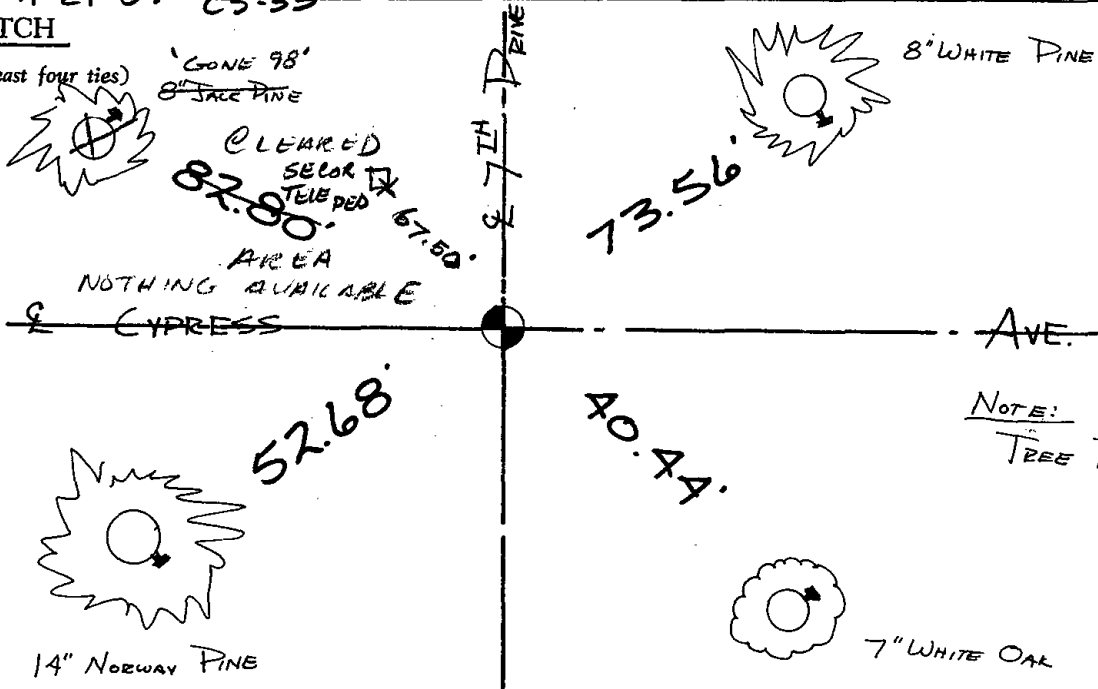
CERTIFIED CORRECT:

A B Kiedrowski
Registered Land Surveyor

DATE: 010/12/75

TIE SKETCH

(Show at least four ties)





093

ADAMS COUNTY

Survey Monument Record

TYPE OF MONUMENT: STANDARD HARRISON

STATE PLANE COORDINATES: N _____
E _____

ELEVATION — M.S.L. DATUM: _____

THETA ANGLE: _____


FIELD BOOK: _____ PAGE _____

CORNER NO. 871 ⁽⁹³⁾

SECTION 25


TOWN 18 N

RANGE 6 E



LOCATION
(Indicated by 'X')

SEAL:



BASIS FOR MONUMENT LOCATION

(Use reverse side if necessary)

Show info such as: History of corner, with reference to Vol. and pg, dates, surveyor; exact description of monument replaced; if location computed, by taped or EDM traverse; landowner remarks, etc.

Excavated with backhoe. Found stain from 5" dia. post. No other evidence. Accepted as corner after verifying location by an EDM traverse of the entire section. No resurveys on record.

- OK 9-12-78 RN-SS
- " 3-2-83 SS
- " 2-12-88 GR-SS
- 1-NEW 7-29-92 JG-BS
- 1-CONE, 2-NEW, 1-22-98-JG
- OK, 12-16-02-JG
- 1-CONE, 2-NEW 11-21-07 CS-SS

CERTIFIED CORRECT:

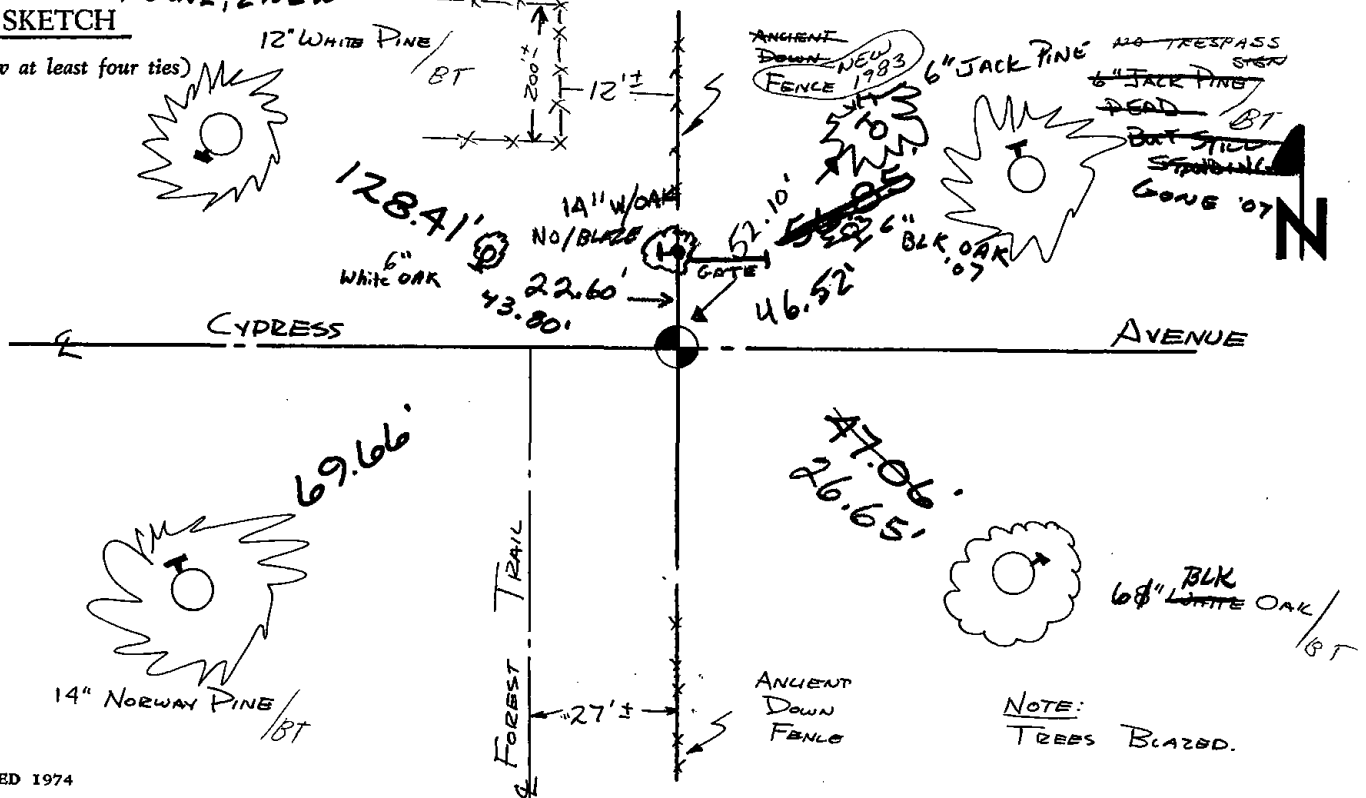
Anthony B. Kiedrowski

Registered Land Surveyor
10/12/75

DATE: _____

TIE SKETCH

(Show at least four ties)



NOTE:
TREES BLAZED.



094

ADAMS COUNTY

Survey Monument Record

TYPE OF MONUMENT: Harrison Standard

STATE PLANE COORDINATES: N _____

E _____

ELEVATION — M.S.L. DATUM: _____

THETA ANGLE: _____

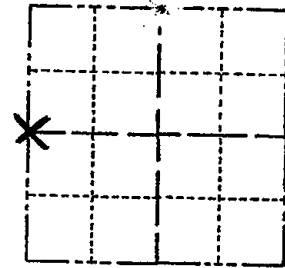
FIELD BOOK: _____ PAGE _____

CORNER NO. 400 ⁹⁴

SECTION 30

TOWN 18

RANGE 6



LOCATION
(Indicated by 'X')

SEAL:



BASIS FOR MONUMENT LOCATION

(Use reverse side if necessary)

Show info such as: History of corner, with reference to Vol. and pg, dates, surveyor; exact description of monument replaced; if location computed, by taped or EDM traverse; landowner remarks, etc.

Set on a computed straight line ~~point~~ between section corners and on the south line of Rainbow Trout Park Sub. extended to that line.
No other evidence of corner at all.

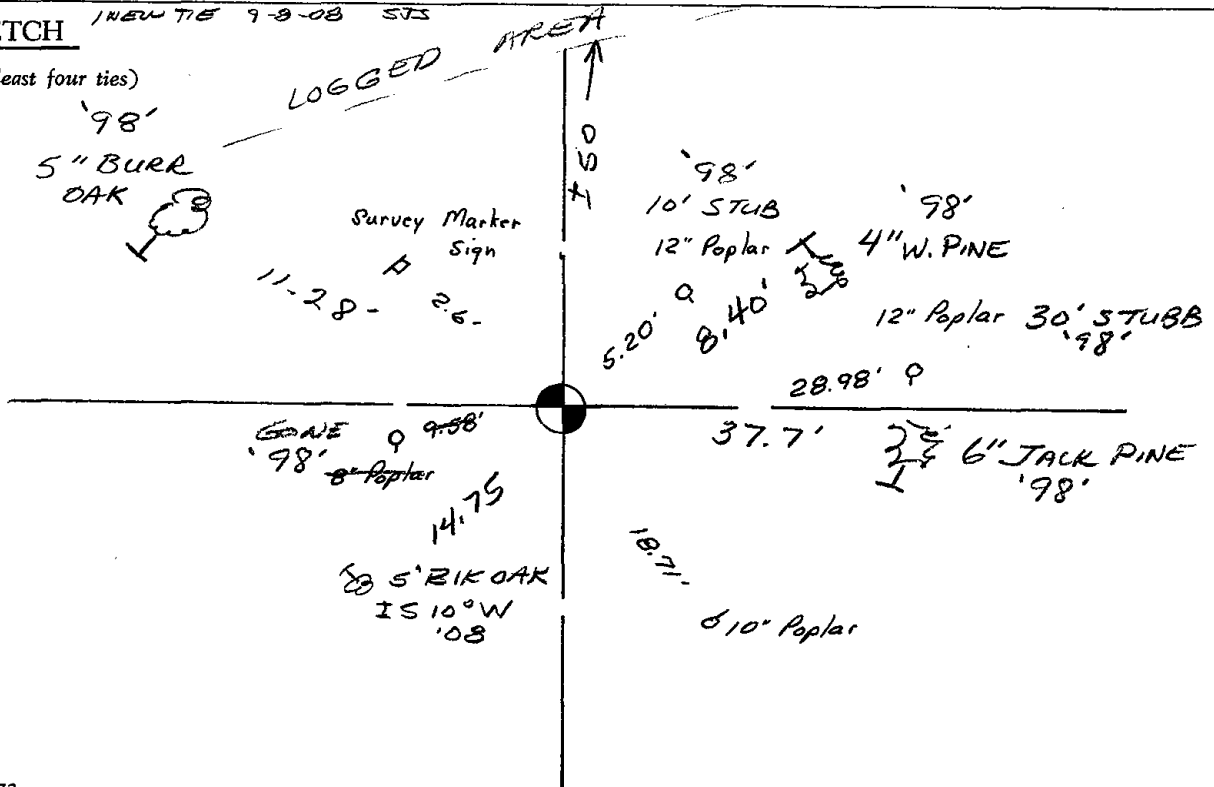
OK 1-25-79 GR-SS
3-14-83 GR-SS OK
2-25-88 " " "
7-28-92 JG-B5 OK
4-27-98 3-NEW TIES SSS

CERTIFIED CORRECT:

Anthony B. Kiedrowski
Registered Land Surveyor
DATE: 6/6/74

TIE SKETCH

(Show at least four ties)





095

ADAMS COUNTY

Survey Monument Record

TYPE OF MONUMENT: 30° Harrison standard

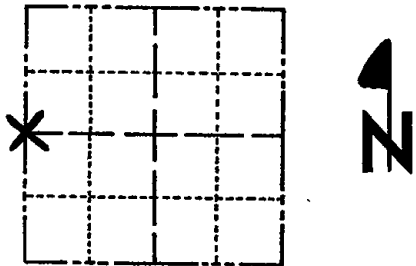
STATE PLANE COORDINATES: N _____
E _____

ELEVATION — M.S.L. DATUM: _____

THETA ANGLE: _____


FIELD BOOK: _____ PAGE _____

CORNER NO. 561 ⁽⁹⁵⁾
SECTION 29
TOWN 18
RANGE 6



LOCATION
(Indicated by 'X')

SEAL:



BASIS FOR MONUMENT LOCATION

(Use reverse side if necessary)

Show info such as: History of corner, with reference to Vol. and pg, dates, surveyor; exact description of monument replaced; if location computed, by taped or EDM traverse; landowner remarks, etc.

Set equidistant and on line between adjacent section corners.

An extensive investigation in the search area revealed no conclusive evidence as to the location of the original corner, although a bearing tie from the original notes in Adams County was used to determine the search area, this tie was to the North end of Roche-A-Cri Mound.

This corner falls in Roche-A-Cri State Park on the East side of the Roche-A-Cri mound.

- OK GR-55 FALL 1978
- " 3-8-83 GR-55
- " 2-24-88 GR-55
- OK 7-28-92 JG-85
- OK 12-16-02 JG
- OK 11-21-07 CS-55
- OK 4-23-98 JG-55

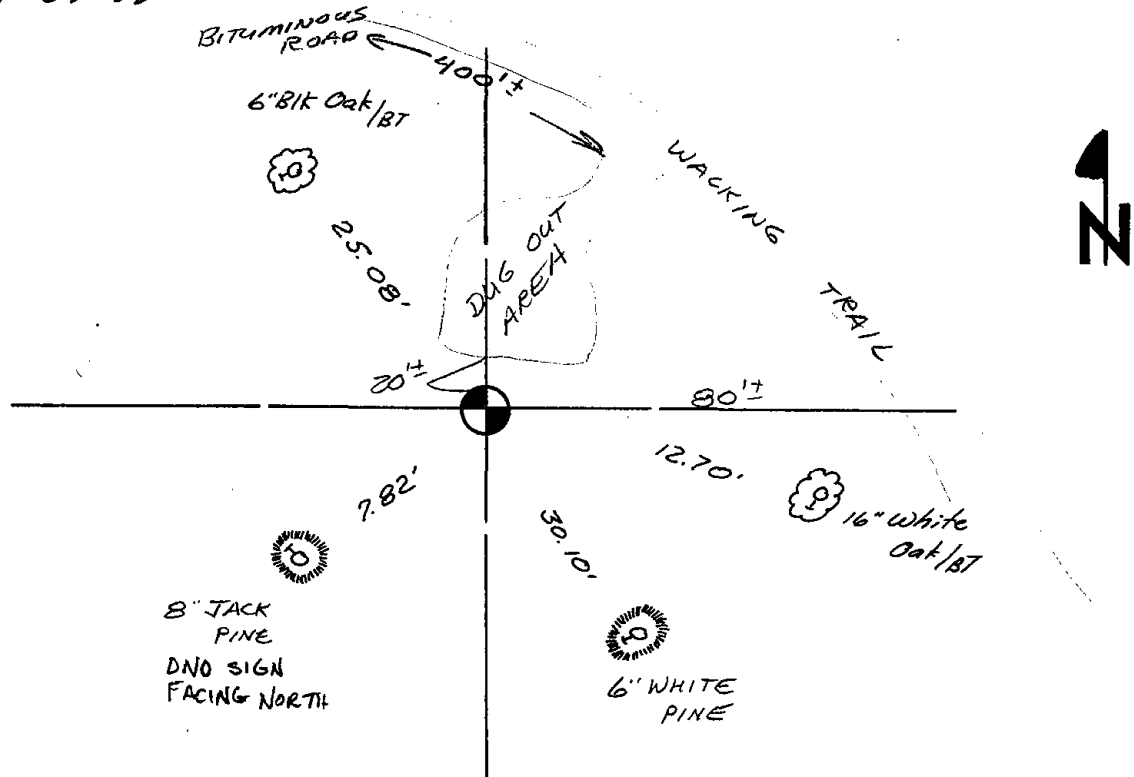
CERTIFIED CORRECT:

Dale C. Hagen
Registered Land Surveyor

DATE: 10-28-74

TIE SKETCH

(Show at least four ties)





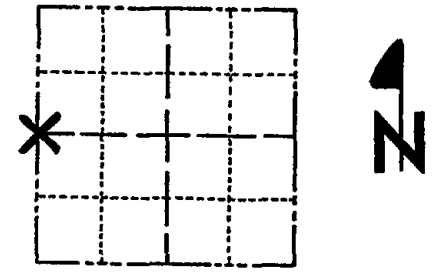
096

ADAMS COUNTY

Survey Monument Record

TYPE OF MONUMENT: 30" Harrison standard
 STATE PLANE COORDINATES: N _____
 E _____
 ELEVATION — M.S.L. DATUM: _____
 THETA ANGLE: _____
 FIELD BOOK: _____ PAGE _____

CORNER NO. 558 ⁹⁶
 SECTION 28
 TOWN 18
 RANGE 6



LOCATION
(Indicated by 'X')


BASIS FOR MONUMENT LOCATION

(Use reverse side if necessary)

Show info such as: History of corner, with reference to Vol. and pg, dates, surveyor; exact description of monument replaced; if location computed, by taped or EDM traverse; landowner remarks, etc.

Set equidistant and on line between adjacent section corners.

SEAL:



- OK 7-18-78 PK-SS
- " 3-2-83 SS
- " 2-23-88 GR-SS
- " 7-28-92 JG-B5
- OK 1-22-98-JG
- 1-GONE, 1-NEW, Mod. OK, 12-13-02-JG
- 1-NEW 11-21-07 CS, SS

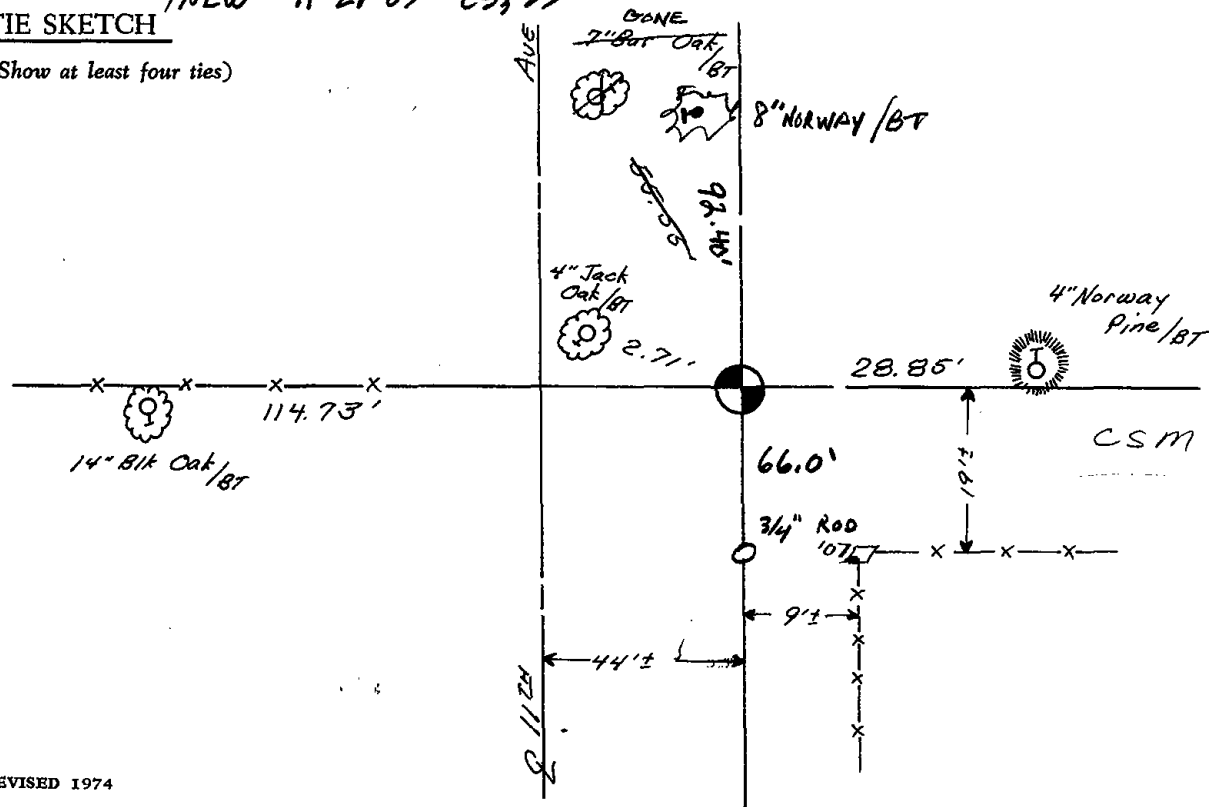
CERTIFIED CORRECT:


Dale C. Hagen
Registered Land Surveyor

DATE: 10-28-74

TIE SKETCH

(Show at least four ties)



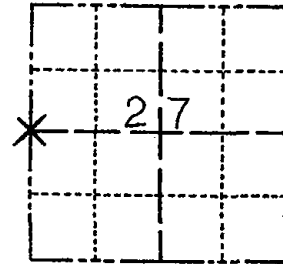


097

Government Land Corner Certificate

ADAMS County
 TYPE OF MONUMENT: STANDARD HARRISON
 STATE PLANE COORDINATES: N _____
 E _____
 ELEVATION — M.S.L. DATUM: _____
 THETA ANGLE: _____
 FIELD BOOK: AF 40 PAGE 9
 DRAWN BY: KZ

CORNER NO. 97
 SECTION 27
 TOWN 18N
 RANGE 6E



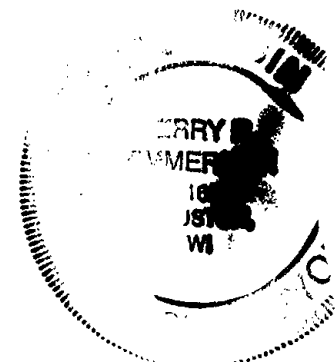
LOCATION
(Indicated by 'X')

BASIS FOR MONUMENT LOCATION

Show info such as: History of corner, with reference to Vol. and pg., dates, surveyor; exact description of monument replaced; if location computed, by taped or EDM traverse; landowner remarks, etc. (Use reverse side if necessary)

MONUMENT WAS BROKEN OFF BY
 FLOW. BOTTOM STILL INTACT.
 REPLACED WITH NEW HARRISON.
 MADE NEW BT.'S

SEAL:



DATA SHOWN HERE ON
 CERTIFIED CORRECT:

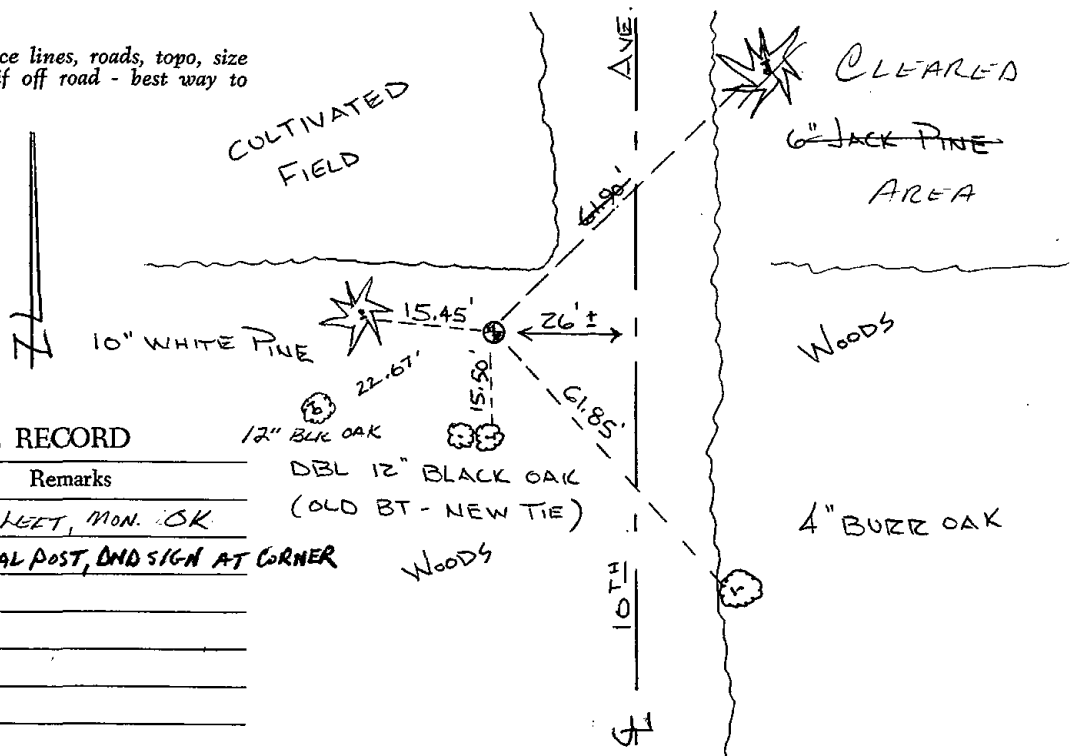
[Signature]
 Registered Land Surveyor

DATE: 16TH DECEMBER, 1992

TIE SKETCH

Show at least four ties, also fence lines, roads, topo, size and type of witness trees' and if off road - best way to arrive at corner.

ALL TREES BLAZED
 TIES TO ZOD SPIKES



MAINTENANCE RECORD

Date	Init.	Remarks
1-22-98	JG	4-TIES LEFT, MON. OK
12-13-02	JG	OK, METAL POST, DND SIGN AT CORNER
11-26-07	JG	OK

ADAMS COUNTY

Survey Monument Record

TYPE OF MONUMENT: 30" Harrison standard

STATE PLANE COORDINATES: N _____
E _____

ELEVATION — M.S.L. DATUM: _____

THETA ANGLE: _____

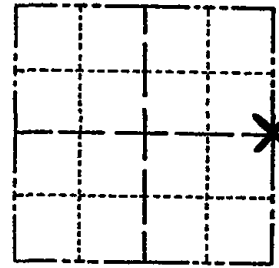
FIELD BOOK: _____ PAGE _____

CORNER NO. 556

SECTION 28


TOWN 18

RANGE 6



LOCATION
(Indicated by 'X')

SEAL:



BASIS FOR MONUMENT LOCATION

(Use reverse side if necessary)

Show info such as: History of corner, with reference to Vol. and pg. dates, surveyor; exact description of monument replaced; if location computed, by taped or EDM traverse; landowner remarks, etc.

Set equidistant and on line between adjacent section corners.

to the backhole

ABK dug and found nothing at the inter section of the fence and the road.

OK 7-18-78 PK-SS
1 TIE GONE 3-23-83 GR-SS
2-2-88 GR-SS OK

CERTIFIED CORRECT:

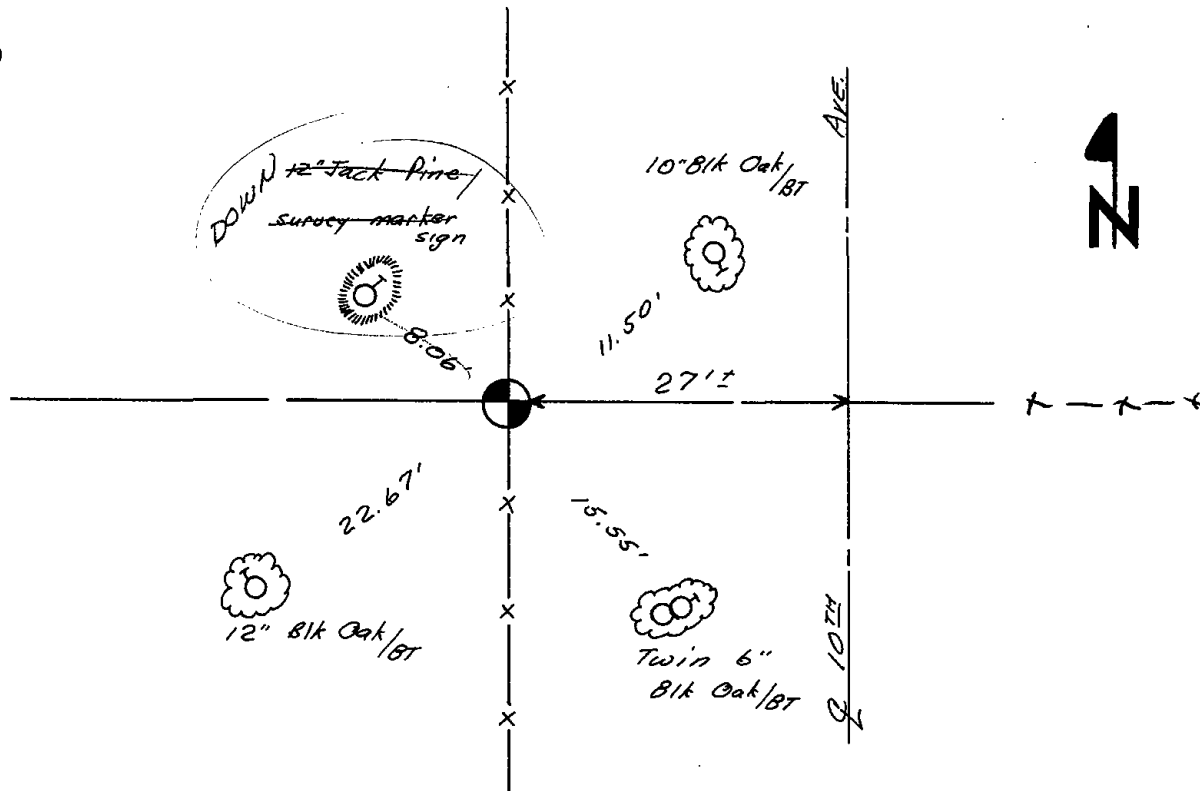
Dale C. Hagen
Registered Land Surveyor

DATE: 10-28-74

(SEE TIE SHEET DATED 12/16/92)

TIE SKETCH

(Show at least four ties)



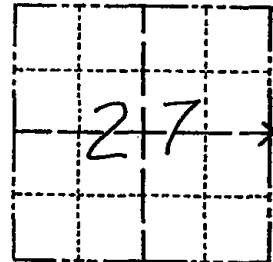


098

Government Land Corner Certificate

ADAMS County
 TYPE OF MONUMENT Harrison Monument
 STATE PLANE COORDINATES: N _____
 E _____
 ELEVATION — M.S.L. DATUM: _____
 THETA ANGLE: _____
 FIELD BOOK: 66 PAGE 153
 DRAWN BY: G. Rhinehart

CORNER NO. 98
 SECTION 27
 TOWN 18
 RANGE 6



LOCATION
 (Indicated by 'X')

BASIS FOR MONUMENT LOCATION

Show info such as: History of corner, with reference to Vol. and pg., dates, surveyor; exact description of monument replaced; if location computed, by taped or EDM traverse; landowner remarks, etc. (Use reverse side if necessary)

Replaced an existing 1" iron Pipe with Harrison monument. This pipe was set by H. Sime in Sept. 1964 and is shown on C.S.M. Vol. 1. Pg. 13

SEAL:



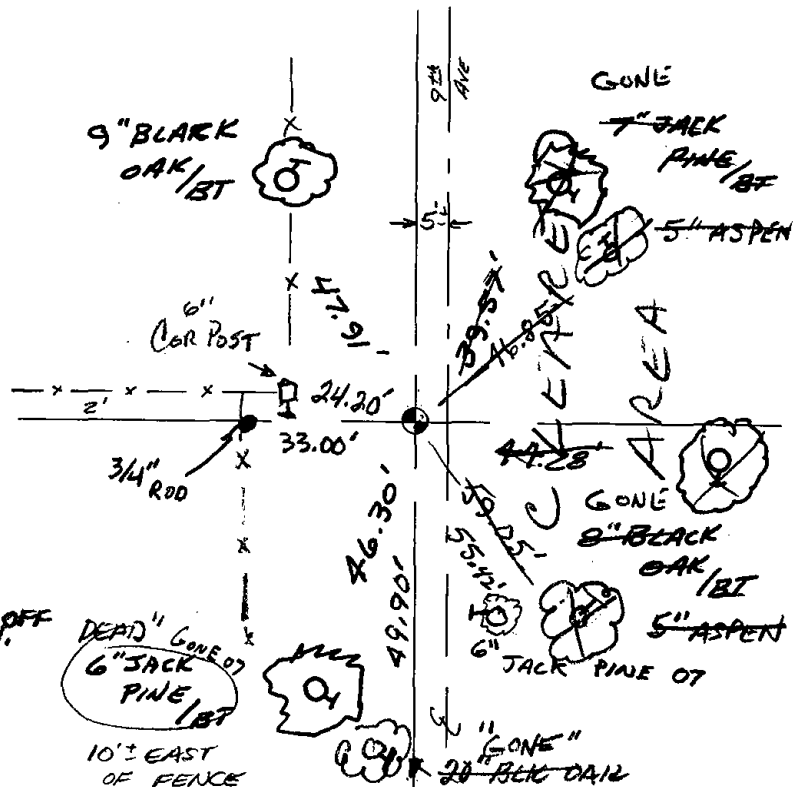
DATA SHOWN HERE ON CERTIFIED CORRECT:

Anthony B. Kiedrowski
 Registered Land Surveyor

DATE: 12/5/78

TIE SKETCH

Show at least four ties, also fence lines, roads, topo, size and type of witness trees' and if off road - best way to arrive at corner.



MAINTENANCE RECORD

Date	Init.	Remarks
3-2-83	SS	OK
2-12-88	GR-SS	"
7-29-92	JG-BS	2-GONE, 2-NEW, MON. OK
1-22-98	JG	2-GONE, 2-NEW, TOP BROKEN OFF MON.
12-13-02	JG	1-GONE, 1-NEW
11-21-07	CS	1-GONE, 1-NEW



099

ADAMS COUNTY

Survey Monument Record

TYPE OF MONUMENT: Chiseled Grooves in Bridge Deck.

STATE PLANE COORDINATES: N _____
E _____

ELEVATION — M.S.L. DATUM: _____

THETA ANGLE: _____

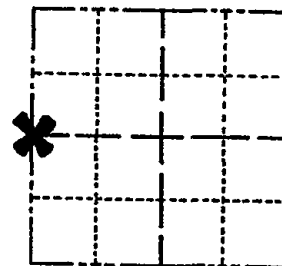
FIELD BOOK: _____ PAGE _____

CORNER NO. 942 99

SECTION 25

TOWN 18

RANGE 6



LOCATION
(Indicated by 'X')

SEAL:

BASIS FOR MONUMENT LOCATION


(Use reverse side if necessary)

Show info such as: History of corner, with reference to Vol. and pg. dates, surveyor; exact description of monument replaced; if location computed, by taped or EDM traverse; landowner remarks, etc.

Ran EDM/transit traverse around Section 25 and to the adjacent corners to determine search areas.

Did not excavate because corner search area fell within the bridge construction area.

Set corner by single proportional measure between adjacent section corners.



OK 9-12-78 RN-SS

3-2-83 - SS - 1 TIE GONE - NOTHING AVAILABLE

2-12-88 GR-SS OK

FO P.K. - ADD 2 NEW TIES 4-23-98 JG-SS

OK, 12-16-02-JG

OK 11-21-07 CS

CERTIFIED CORRECT:

Dale C. Hagen
Registered Land Surveyor

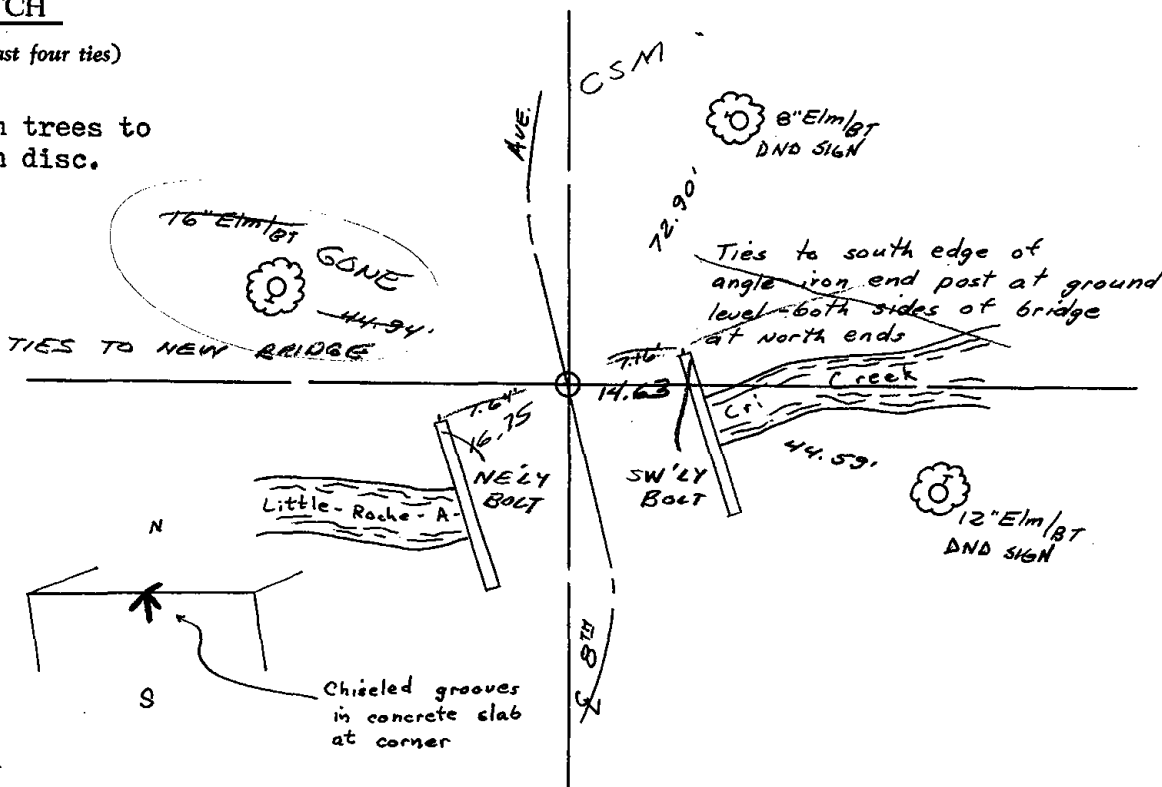
DATE: January 17, 1976

TIE SKETCH

(Show at least four ties)

NOTE:

Ties in trees to nail in disc.



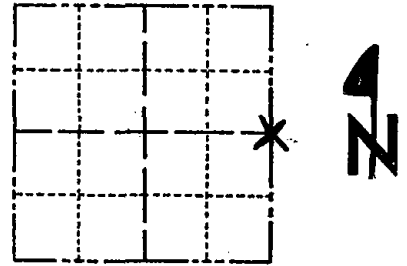


100

Government Land Corner Certificate

ADAMS County
 TYPE OF MONUMENT: HARRISON MONUMENT
 STATE PLANE COORDINATES: N _____
 E _____
 ELEVATION — M.S.L. DATUM: _____
 THETA ANGLE: _____
 FIELD BOOK: _____ PAGE _____
 DRAWN BY: _____

CORNER NO. 100
 SECTION 25
 TOWN 18
 RANGE 6




LOCATION
(Indicated by 'X')

BASIS FOR MONUMENT LOCATION

Show info such as: History of corner, with reference to Vol. and pg., dates, surveyor; exact description of monument replaced; if location computed, by taped or EDM traverse; landowner remarks, etc. (Use reverse side if necessary)

4/5/2001 - FOUND MONUMENT TO BE 8.39' NORTH AND 0.79' WEST OF SINGLE PROPORTIONATE POSITION. RESEARCH INDICATED ALL SURVEYS IN ADJACENT SECTIONS USED A SINGLE PROPORTIONATE POSITION IN COMPS. MOVED MONUMENT TO CORRECT LOCATION AND REMEASURED ALL TIES. SET 3/4" ROD AT OLD LOCATION.

SEAL:



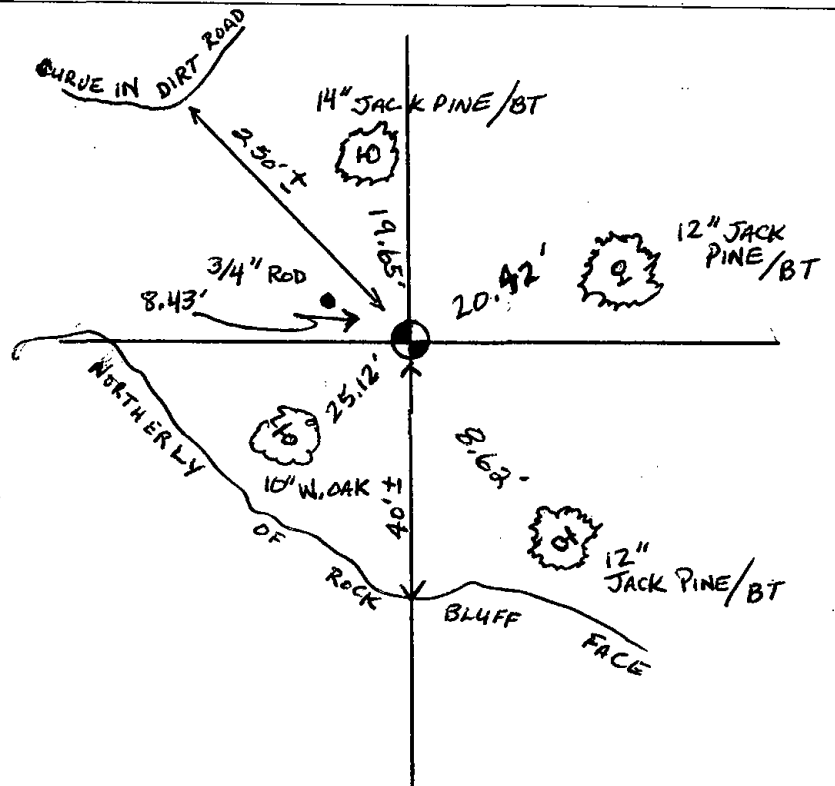
DATA SHOWN HERE ON
CERTIFIED CORRECT:

Gregory P. Rhinehart
Registered Land Surveyor

DATE: 4/5/01

TIE SKETCH

Show at least four ties, also fence lines, roads, topo, size and type of witness trees' and if off road - best way to arrive at corner.



MAINTENANCE RECORD

Date	Init.	Remarks
12-16-02	JG	OK
1-26-07	JG	OK

ADAMS COUNTY

Survey Monument Record

TYPE OF MONUMENT: Harrison Monument

STATE PLANE COORDINATES: N _____
E _____

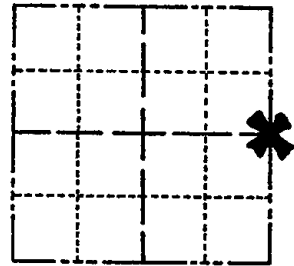
ELEVATION — M.S.L. DATUM: _____

THETA ANGLE: _____

FIELD BOOK: _____ PAGE _____


CORNER NO. 939
SECTION 25
TOWN 18
RANGE 6

100



LOCATION
(Indicated by 'X')

SEAL:



BASIS FOR MONUMENT LOCATION

(Use reverse side if necessary)

Show info such as: History of corner, with reference to Vol. and pg, dates, surveyor; exact description of monument replaced; if location computed, by taped or EDM traverse; landowner remarks, etc.

Ran EDM/transit traverse around Section 25 and to adjacent section corners to determine search areas for investigation.

Could find no evidence of the original corner or any remonumentation.

Set corner by single proportionate measure between adjacent section corners.

OK 9-12-78 RN-SS
3-14-83 GR-SS OK
OK, 7-29-92 JG-B5
1-NEW, 1-22-98-J6

CERTIFIED CORRECT

Dale C. Hagen
Registered Land Surveyor
DATE: January 10, 1976

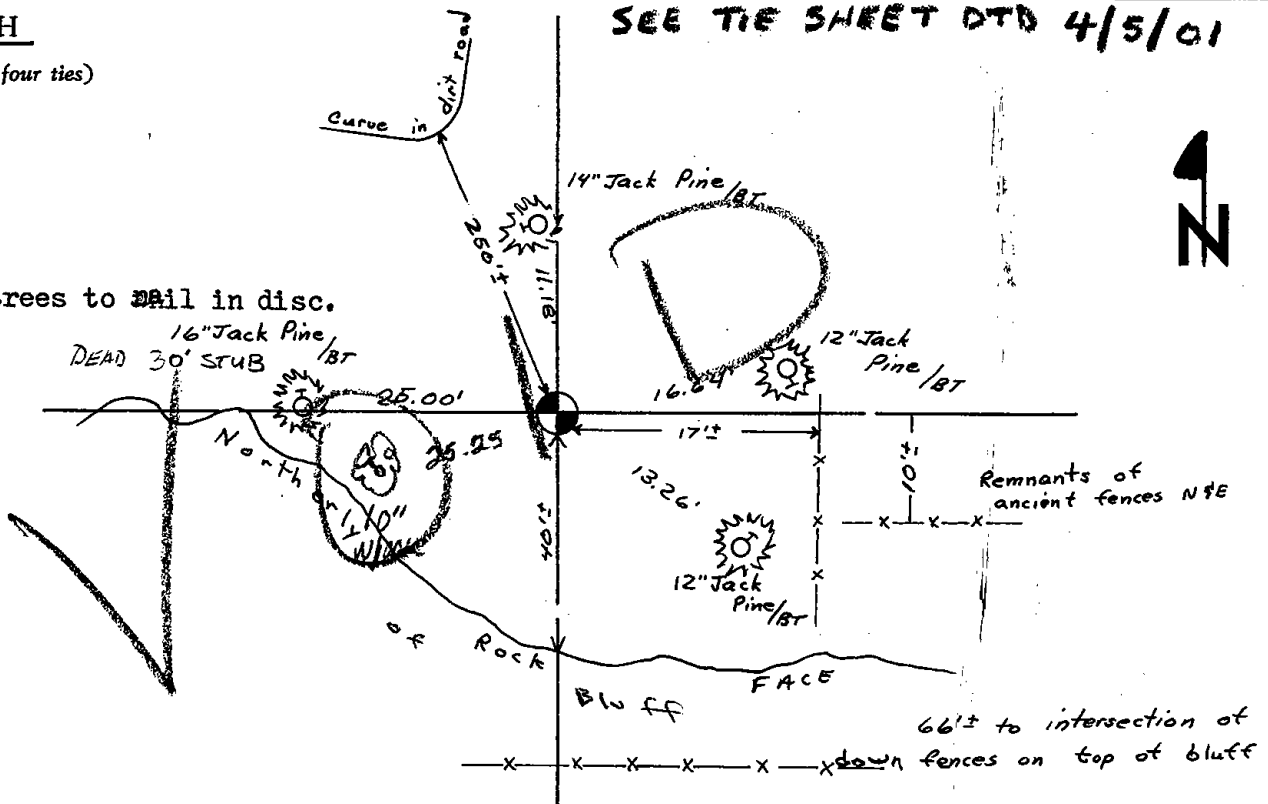
TIE SKETCH


(Show at least four ties)

SEE TIE SHEET DTD 4/5/01

NOTE:

Ties in trees to nail in disc.





102

ADAMS COUNTY

CORNER NO. 452

Survey Monument Record

SECTION 30

TYPE OF MONUMENT: Harrison Standard

TOWN 18

STATE PLANE COORDINATES: N _____

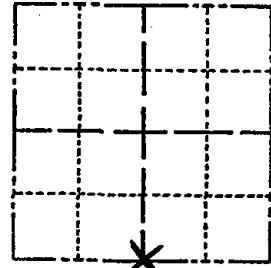
RANGE 6

E _____

ELEVATION — M.S.L. DATUM: _____

THETA ANGLE: _____

FIELD BOOK: _____ PAGE _____



LOCATION (Indicated by 'X')


SEAL:

BASIS FOR MONUMENT LOCATION

(Use reverse side if necessary)

Show info such as: History of corner, with reference to Vol. and pg, dates, surveyor; exact description of monument replaced; if location computed, by taped or EDM traverse; landowner remarks, etc.

Point established by retracement of Rainbow Trout Subdivision by Sam Mullen.



OK 7-18-78 PK-SS

CERTIFIED CORRECT:

Anthony B. Kiedrowski

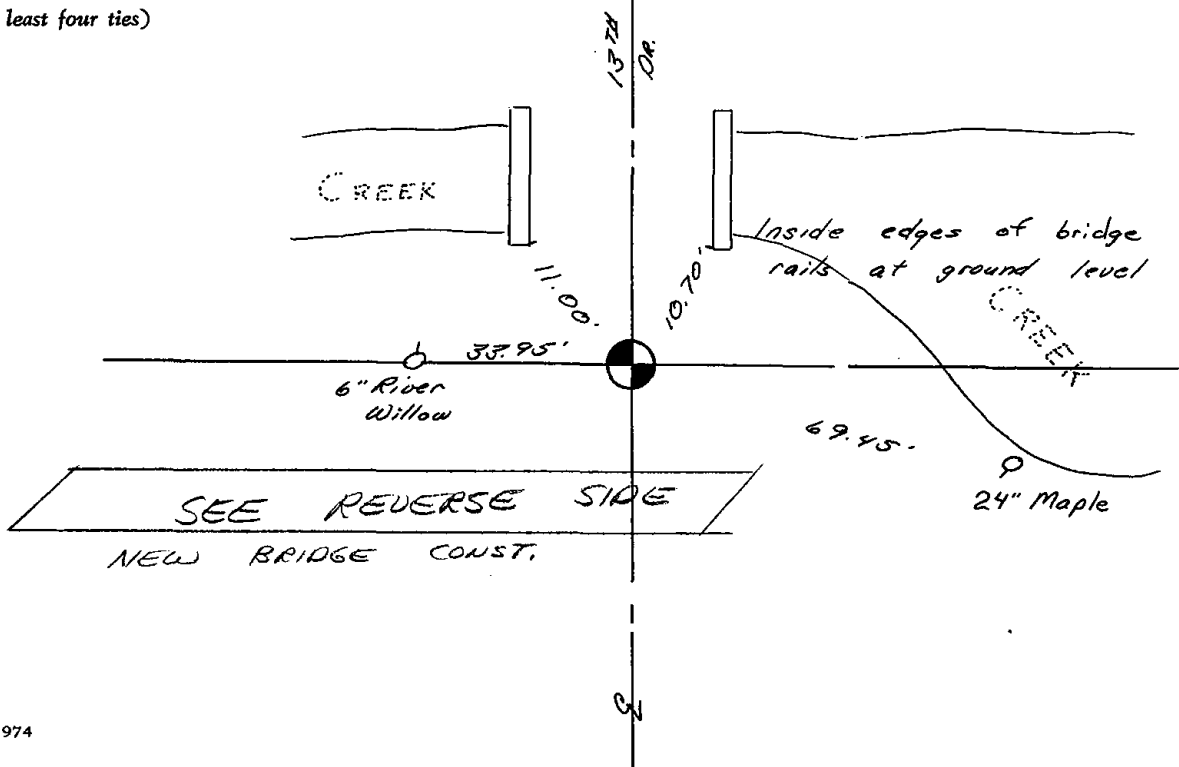
Registered Land Surveyor

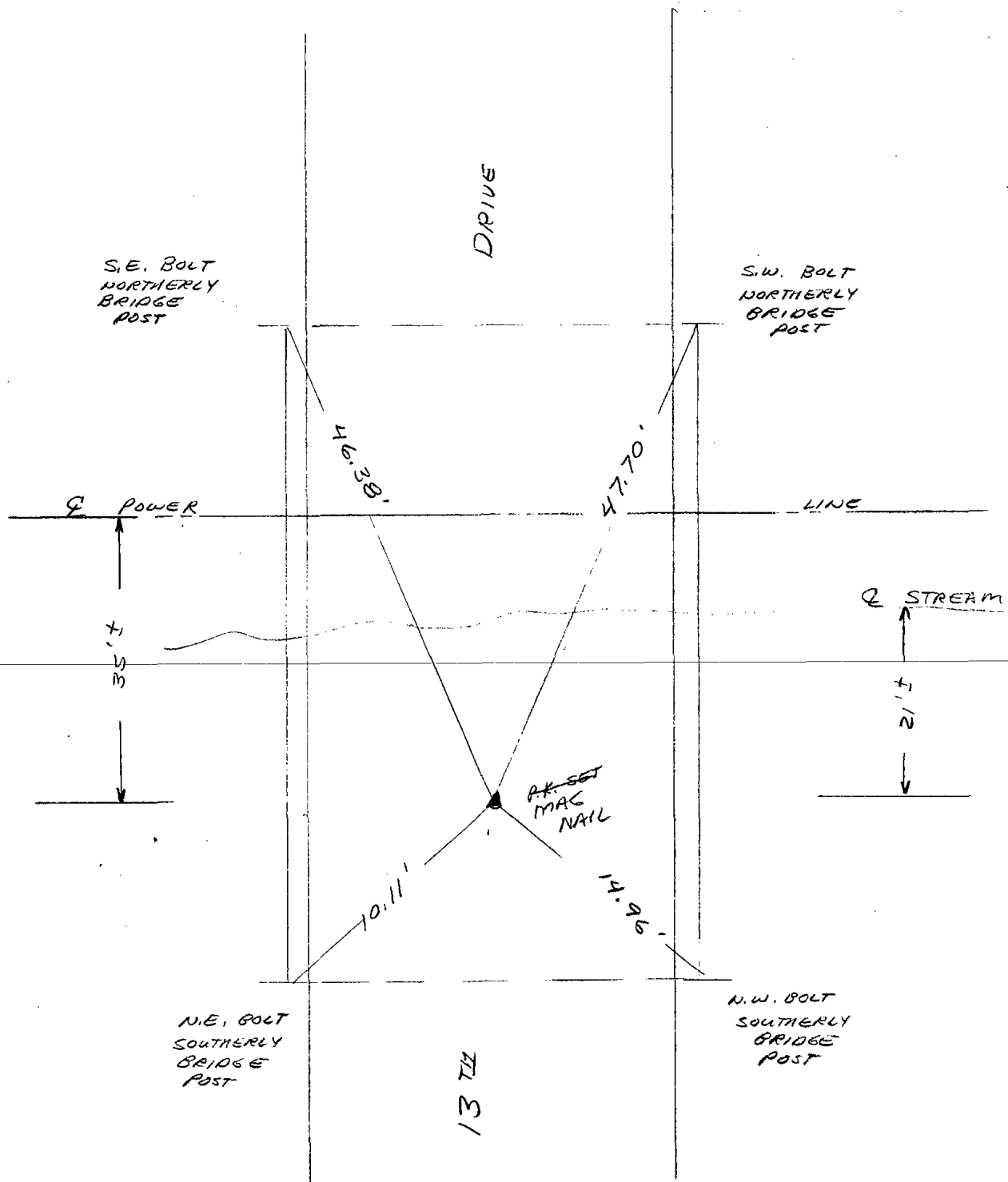
DATE: July 31, 1974

TIE SKETCH

(Show at least four ties)

All ties to nail and disc.





NEW TIES 2-2-88 GR-SS

OK 8-11-92 JG-BS

OK 11-22-98 - JG

OK -12-10-02 SS

OK -11-26-07 - JG



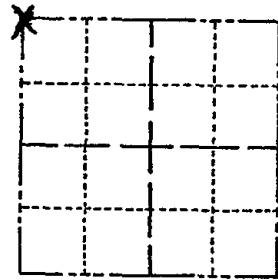
103

ADAMS COUNTY

Survey Monument Record

TYPE OF MONUMENT: CONCRETE
 STATE PLANE COORDINATES: N _____
 E _____
 ELEVATION — M.S.L. DATUM: _____
 THETA ANGLE: _____
 FIELD BOOK: 106? PAGE ?

CORNER NO. 165
 SECTION 32
 TOWN 18
 RANGE 6



LOCATION
(Indicated by 'X')


SEAL:



BASIS FOR MONUMENT LOCATION

(Use reverse side if necessary)

Show info such as: History of corner, with reference to Vol. and pg, dates, surveyor; exact description of monument replaced; if location computed, by taped or EDM traverse; landowner remarks, etc.

Found concrete monument 

July 27, 1972

Anthony B. Kiedrowski R.L.S. 878

- OK 7-18-78 PK-SS
- " 3-2-83 SS
- " 2-12-88 GR-SS
- 1-NEW MON OK. JG-85
- OK - 1-22-98 - JG
- " 12-10-02 SS

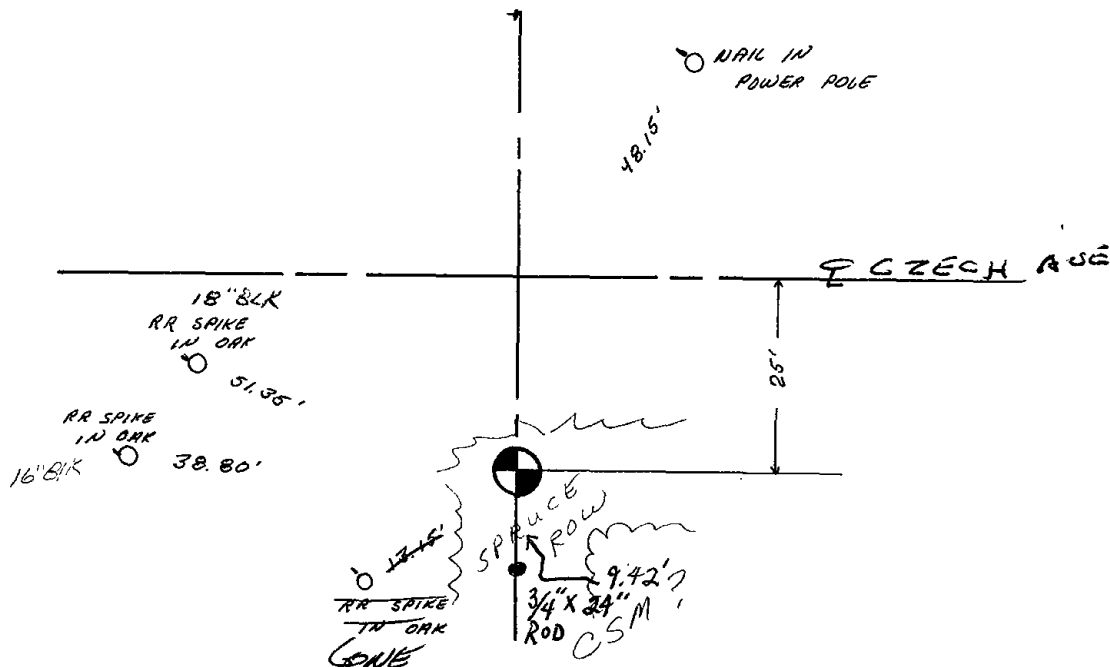
CERTIFIED CORRECT:

Anthony B. Kiedrowski
Registered Land Surveyor

DATE: 2-2-73

TIE SKETCH 1-GONE, 11-15-07 - JG-SS

(Show at least four ties)





104

ADAMS COUNTY

Survey Monument Record

CORNER NO. 155

SECTION 32

TOWN 18

RANGE 6

TYPE OF MONUMENT: 30" HARRISON RESET HARRISON AFTER

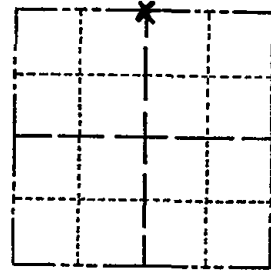
STATE PLANE COORDINATES: N. ROAD CONST. 8-16-00

E. _____

ELEVATION -- M.S.L. DATUM: _____

THETA ANGLE: _____

FIELD BOOK: 103 PAGE 146



LOCATION
(Indicated by 'X')

SEAL:

BASIS FOR MONUMENT LOCATION

(Use reverse side if necessary)

Show info such as: History of corner, with reference to Vol. and pg, dates, surveyor; exact description of monument replaced; if location computed, by taped or EDM traverse; landowner remarks, etc.

Found RR spike and set monument

July 24, 1972

Anthony B. Kiedrowski R.L.S. 878

Location checked by
Traverse of Section



- OK 7-18-78 PK-SS
- " 3-2-83 GR-SS
- " 2-24-88 GR-SS
- 2-NEW, MON TOP BROKEN OFF - 7-28-92 JG-BS
- OK - 1-22-98 - JG
- OK 12-10-02 JG-SS

CERTIFIED CORRECT:

Anthony B. Kiedrowski
Registered Land Surveyor

DATE: 2-22-73

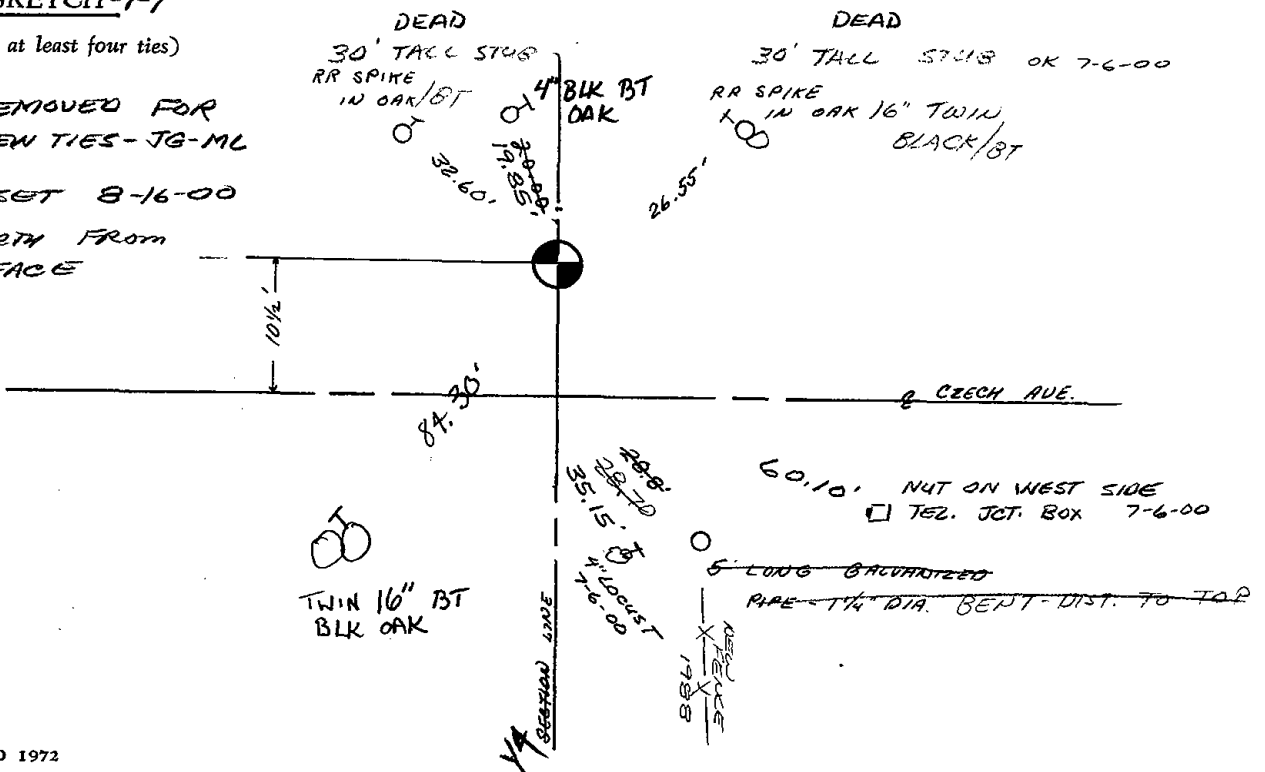
TIE SKETCH OK, 11-15-07-JG-JS

(Show at least four ties)

7-6-00
MON. REMOVED FOR
CONST. - NEW TIES - JG-ML

HAR. RESET 8-16-00

0.4'± NORTH FROM
BIT. SURFACE





105

ADAMS COUNTY

CORNER NO. 154

Survey Monument Record

SECTION 32

TYPE OF MONUMENT: 30" HARRISON - 8-16-00 RESET HAR.

TOWN 18

STATE PLANE COORDINATES: N _____

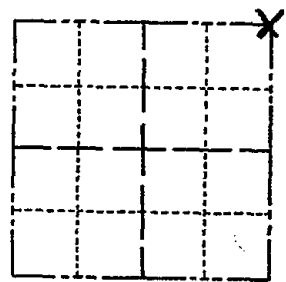
RANGE 6

E _____

ELEVATION — M.S.L. DATUM: _____

THETA ANGLE: _____

FIELD BOOK: 103 PAGE 145



LOCATION
(Indicated by 'X')

SEAL:

BASIS FOR MONUMENT LOCATION

(Use reverse side if necessary)

Show info such as: History of corner, with reference to Vol. and pg, dates, surveyor; exact description of monument replaced; if location computed, by taped or EDM traverse; landowner remarks, etc.



Found RR spike and set monument

July 24, 1972

Anthony B. Kiedrowski R.L.S. 878

RR Spike set by Sam Mullen
from information on Town
Hall deed description.

- OK 7-18-78 PK-SS
- " 3-2-83 SS
- " 2-23-88 GR-SS
- " 7-28-92 JG-B5
- OK 1-22-98 JG
- OK 12-13-02 JG
- OK 11-21-07 CS

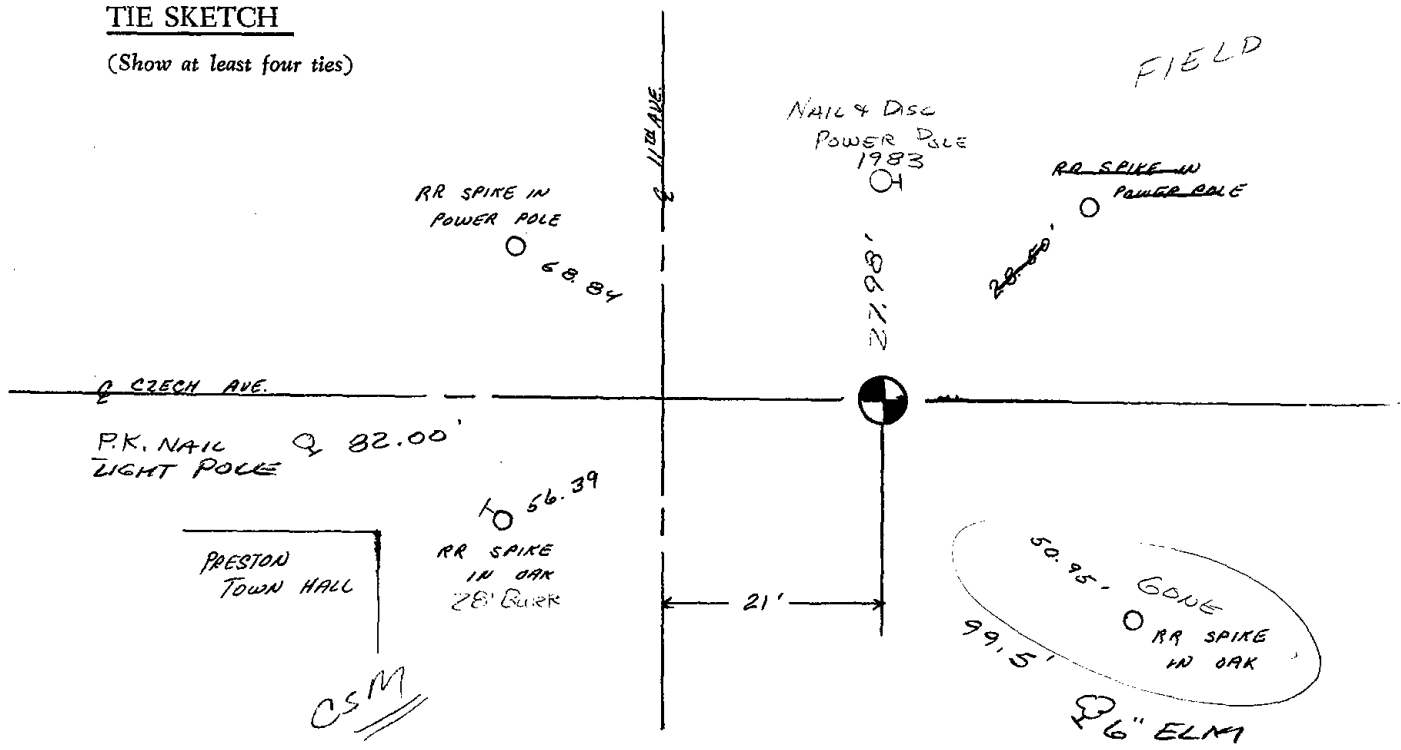
CERTIFIED CORRECT:

Anthony B. Kiedrowski
Registered Land Surveyor

DATE: 2-22-73

TIE SKETCH

(Show at least four ties)






106

ADAMS COUNTY

Survey Monument Record


TYPE OF MONUMENT: 30" Harrison standard
STATE PLANE COORDINATES: N
E
ELEVATION - M.S.L. DATUM:
THETA ANGLE:
FIELD BOOK: PAGE

CORNER NO. 551
SECTION 28
TOWN 18
RANGE 6



LOCATION (Indicated by 'X')

SEAL:



BASIS FOR MONUMENT LOCATION

(Use reverse side if necessary)

Show info such as: History of corner, with reference to Vol. and pg, dates, surveyor; exact description of monument replaced; if location computed, by taped or EDM traverse; landowner remarks, etc.

Set equidistant and on line between adjacent section corners. Dog with backhoe - found nothing.

- OK 7-18-78 PK-SS
" 3-2-83 GR-SS
" 2-24-88 GR-SS
" 7-28-92 JG-135
1-GONE, 1-NEW, 1-22-98 - JG

CERTIFIED CORRECT:

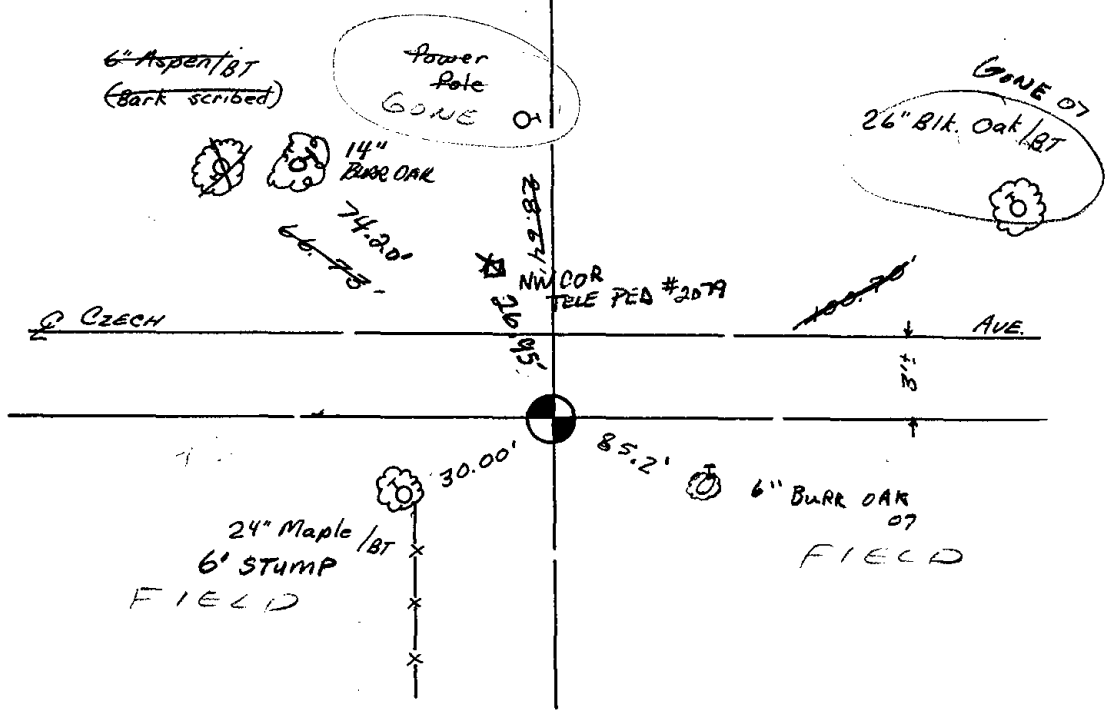
Dale C. Hagen
Registered Land Surveyor

DATE: 10-28-74

TIE SKETCH

OK, 12-13-02 - JG
1-GONE 1-NEW 11-21-07 CS

(Show at least four ties)





107

ADAMS COUNTY

Survey Monument Record

TYPE OF MONUMENT: 30" HARRISON

STATE PLANE COORDINATES: N _____

E _____

ELEVATION — M.S.L. DATUM: _____

THETA ANGLE: _____

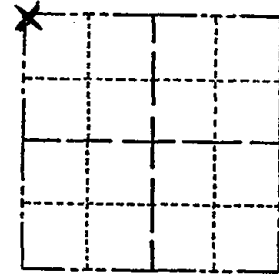
FIELD BOOK: _____ PAGE _____

CORNER NO. 108

SECTION 34

TOWN 18

RANGE 6



LOCATION
(Indicated by 'X')

SEAL:

BASIS FOR MONUMENT LOCATION

(Use reverse side if necessary)

Show info such as: History of corner, with reference to Vol. and pg, dates, surveyor; exact description of monument replaced; if location computed, by taped or EDM traverse; landowner remarks, etc.

Set by Sam Mullen at stone found.
1972

- OK 7-18-78 PR-SS
- 3-2-83 GR-SS OK
- 3-10-88 GR-SS 2 NEW TIES
- 7-28-92 JG-BB OK.
- 1-22-98 JG - OK
- 1-GONE, 4-NEW, MON. OK 12-13-02-JG
- ~~1-GONE 11-21-07 CS~~

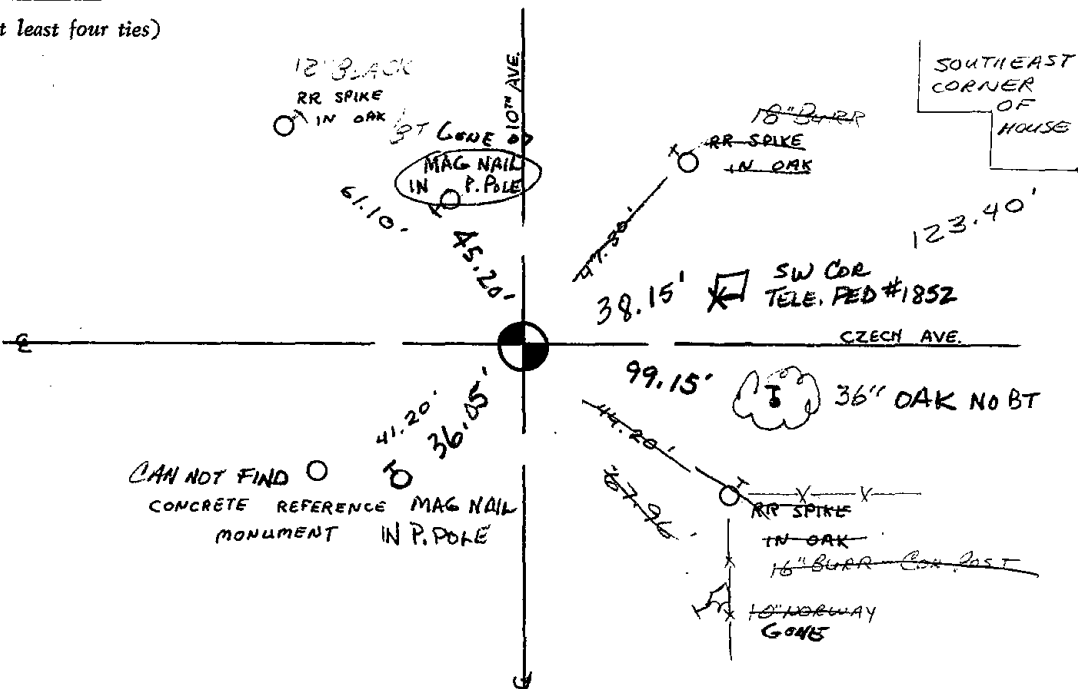
CERTIFIED CORRECT:

Registered Land Surveyor

DATE: _____

TIE SKETCH

(Show at least four ties)





108

Government Land Corner Certificate

ADAMS County

TYPE OF MONUMENT: TEMP. SPIKE

STATE PLANE COORDINATES: N _____
E _____

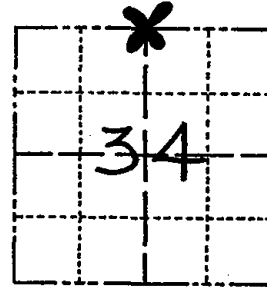
ELEVATION — M.S.L. DATUM: _____

THETA ANGLE: _____

FIELD BOOK: 57 PAGE 65

DRAWN BY: BETY MERZ

CORNER NO. 108
SECTION 34
TOWN 18
RANGE 6



LOCATION
(Indicated by 'X')

BASIS FOR MONUMENT LOCATION

Show info such as: History of corner, with reference to Vol. and pg., dates, surveyor; exact description of monument replaced; if location computed, by taped or EDM traverse; landowner remarks, etc. (Use reverse side if necessary)

Set equidistant and on line between adjacent section corners.
Excavation of search area with backhoe yielded no evidence of any previous monumentation.

SEAL:



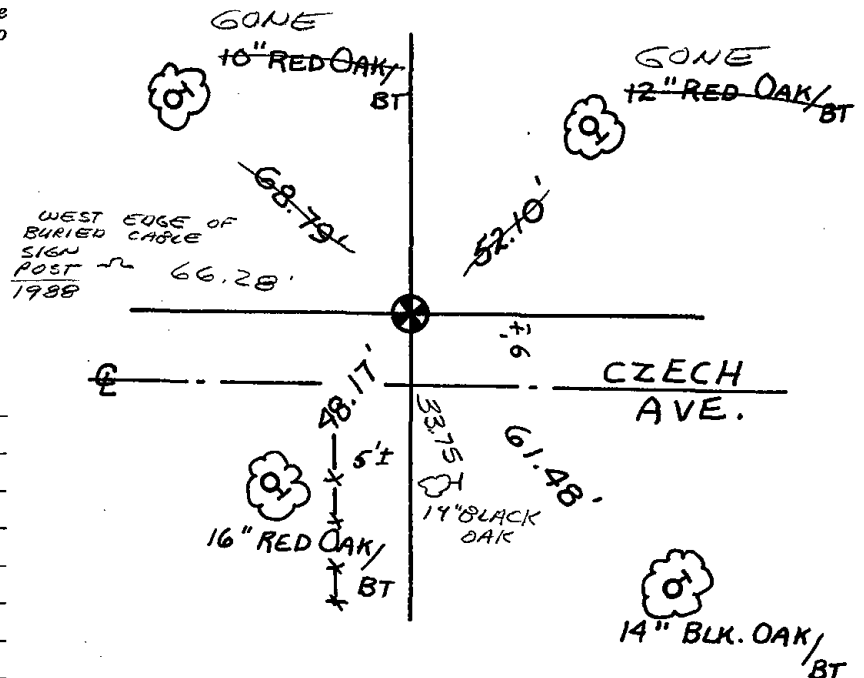
DATA SHOWN HERE ON
CERTIFIED CORRECT:

Anthony B. Kiedrowski
Registered Land Surveyor

DATE: 8-1-78


TIE SKETCH

Show at least four ties, also fence lines, roads, topo, size and type of witness trees' and if off road - best way to arrive at corner.



MAINTENANCE RECORD

Date	Init.	Remarks
3-2-83	GR-SS	O.K.
3-10-88	GR-SS	2 NEW TIES
7-28-92	JG-BS	O.K.
1-22-98	JG	OK
12-13-02	JG	OK
11-21-07	CS	OK



109

Government Land Corner Certificate

ADAMS County

CORNER NO. 109
 SECTION 34
 TOWN 18
 RANGE 6

TYPE OF MONUMENT: Exist. 1" pinched pipe to be replaced in

STATE PLANE COORDINATES: N _____ Spring of '79

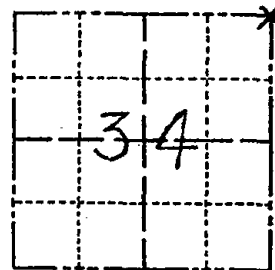
E _____

ELEVATION — M.S.L. DATUM: _____

THETA ANGLE: _____

FIELD BOOK: 64 PAGE 139

DRAWN BY: G. Rhinehart



LOCATION
(Indicated by 'X')

BASIS FOR MONUMENT LOCATION


Show info such as: History of corner, with reference to Vol. and pg., dates, surveyor; exact description of monument replaced; if location computed, by taped or EDM traverse; landowner remarks, etc. (Use reverse side if necessary)

Found Iron pipe as shown in C.S.M. Page 13
 Vol. 1, which was accepted as the Section Corner.

Vol. 1 Pg. 13

C.S.M. A is a survey of the $W\frac{1}{2}$ of Sec. 26-18-6 by H. Sime.

SEAL:



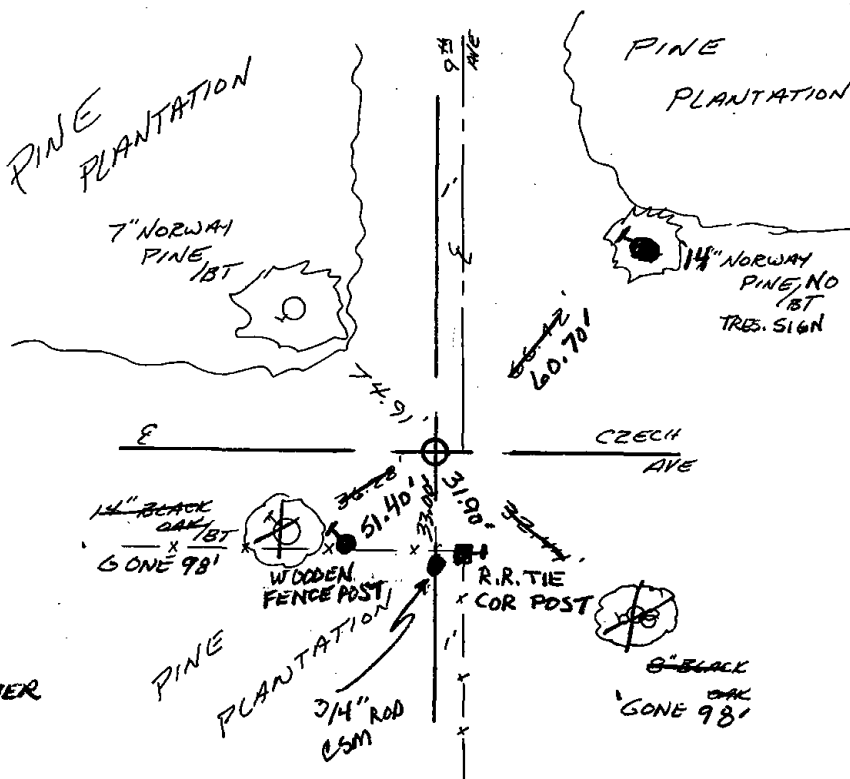
DATA SHOWN HERE ON
 CERTIFIED CORRECT:

Anthony B. Kiedrowski
 Registered Land Surveyor

DATE: 12/5/78

TIE SKETCH

Show at least four ties, also fence lines, roads, topo, size and type of witness trees' and if off road - best way to arrive at corner.



MAINTENANCE RECORD

Date	Init.	Remarks
3-2-83	SS	1 TIE GONE
2-12-88	GR-SS	OK
7-28-92	JG-BS	O.K.
1-22-98	JG	2-GONE, 3-NEW
12-13-02	JG	1-NEW, 1" PIPE AT CORNER
11-21-07	CS	OK



110

ADAMS COUNTY

Survey Monument Record

CORNER NO. 106
 SECTION 35
 TOWN 18
 RANGE 6

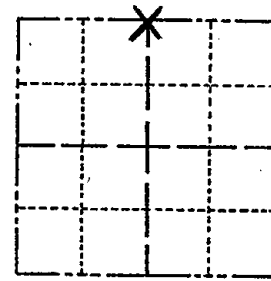
TYPE OF MONUMENT: 30" HARRISON

STATE PLANE COORDINATES: N _____
E _____

ELEVATION — M.S.L. DATUM: _____

THETA ANGLE: _____

FIELD BOOK: _____ PAGE _____



LOCATION
(Indicated by 'X')

SEAL:

BASIS FOR MONUMENT LOCATION

(Use reverse side if necessary)

Show info such as: History of corner, with reference to Vol. and pg, dates, surveyor; exact description of monument replaced; if location computed, by taped or EDM traverse; landowner remarks, etc.

Set by Sam Mullen.

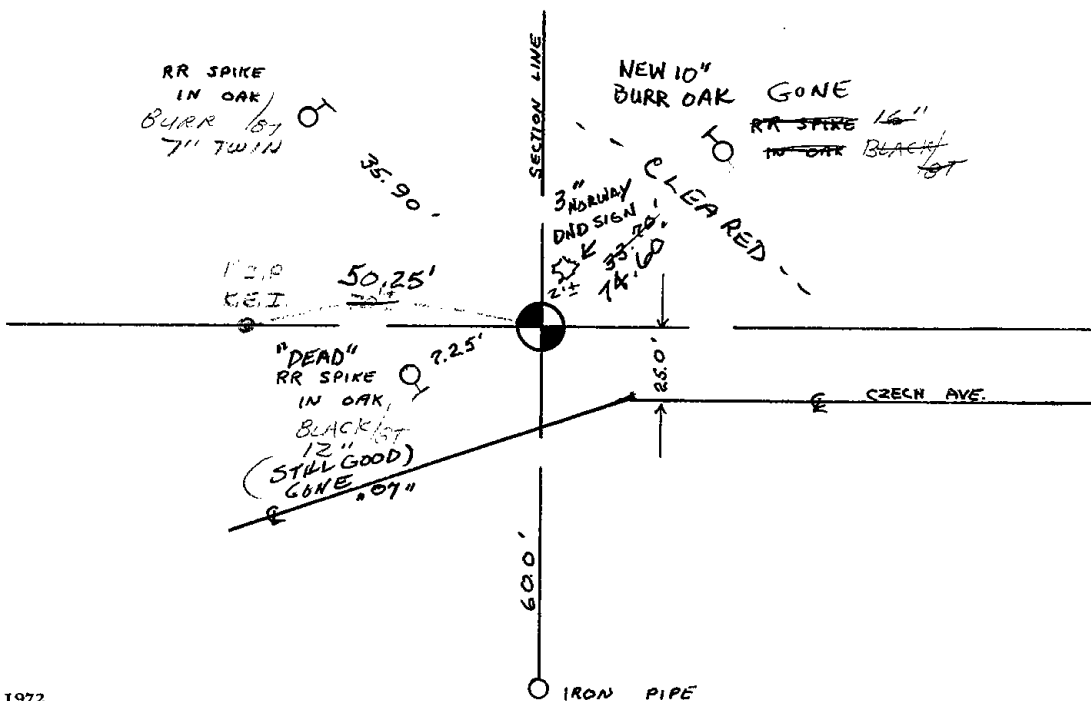
OK 3-2-83 SS
 " 2-12-88 GR-SS
 1-GONE, MON OK, 7-28-92-JG-BS
 OK - 1-22-98-JG
 1-NEW, MON. OK, 12-16-02-JG
 1-GONE, 4-LEFT, MON. OK, 11-26-07-JG

CERTIFIED CORRECT:

Registered Land Surveyor
 DATE: 1972

TIE SKETCH

(Show at least four ties)





111

ADAMS COUNTY

Survey Monument Record

TYPE OF MONUMENT: 30" HARRISON

STATE PLANE COORDINATES: N _____

E _____

ELEVATION — M.S.L. DATUM: _____

THETA ANGLE: _____

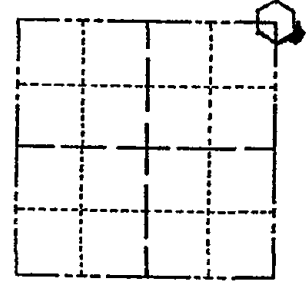
FIELD BOOK: 104 PAGE 55

CORNER NO. 23

SECTION 35

TOWN 18

RANGE 6



LOCATION (Indicated by 'X')

SEAL:

BASIS FOR MONUMENT LOCATION

(Use reverse side if necessary)

Show info such as: History of corner, with reference to Vol. and pg, dates, surveyor; exact description of monument replaced; if location computed, by taped or EDM traverse; landowner remarks, etc.

Found nail and set monument

July 16, 1971

Sam T. Mullen R.L.S. S-981

- OK 9-12-78 RN-SS
- " 3-2-83 SS
- " 2-12-88 GR-SS
- " 7-28-92 JG-BS
- 1-NEW 1-22-98-JG
- OK 12-16-02-JG
- OK 11-21-07 CS

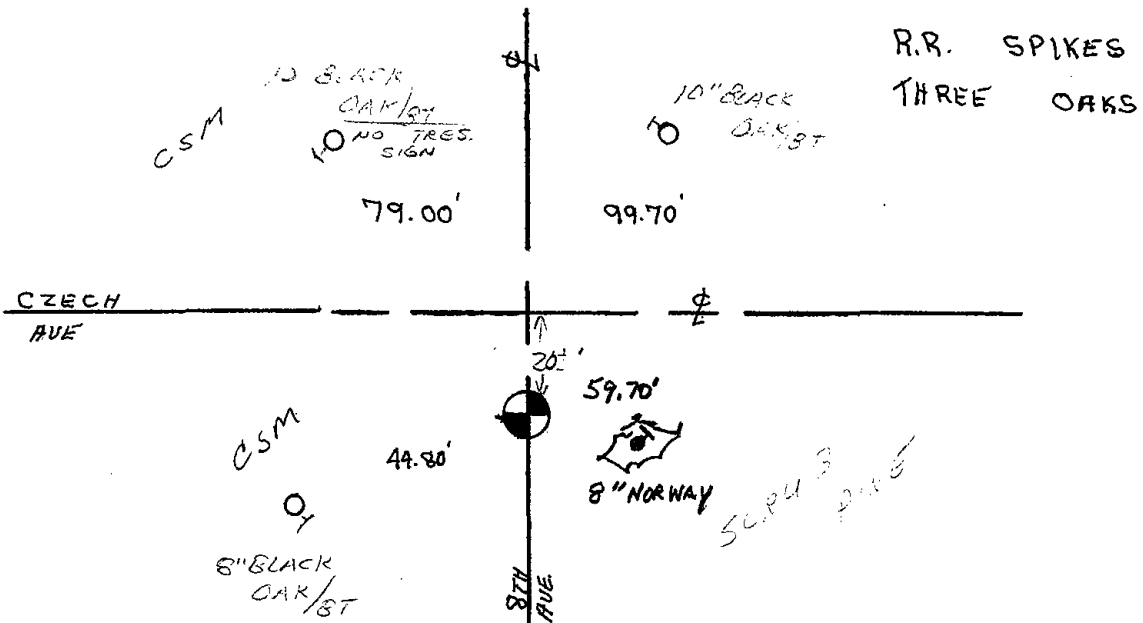
CERTIFIED CORRECT:

Registered Land Surveyor

DATE: _____

TIE SKETCH

(Show at least four ties)





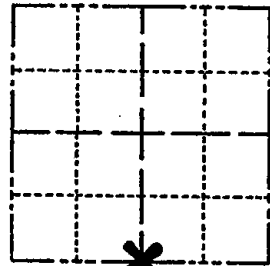
112

ADAMS COUNTY

Survey Monument Record

TYPE OF MONUMENT: Harrison Monument
STATE PLANE COORDINATES: N
E
ELEVATION - M.S.L. DATUM:
THETA ANGLE:
FIELD BOOK: PAGE

CORNER NO. 941
SECTION 25
TOWN 18
RANGE 6



BASIS FOR MONUMENT LOCATION

(Use reverse side if necessary)


Show info such as: History of corner, with reference to Vol. and pg, dates, surveyor; exact description of monument replaced; if location computed, by taped or EDM traverse; landowner remarks, etc.

Ran EDM/transit traverse around Sectbn 25 and to adjacent corners to determine search areas.

Excavation yielded no evidence of the original corner or any remonumentation.

Set corner Equidistant and on line between the Southeast and Southwest corners of Section 25.

SEAL:



OK 9-12-78 RN-SS
3-14-83 GR-SS OK
2-12-88 GR-SS
7-28-92 JG-B5 OK.
3-GONE, 2-NEW, TOP OF MON BROKEN OFF, 1-22-98-JG
OK, 12-16-02-JG

CERTIFIED CORRECT:

Dale C. Hagen
Registered Land Surveyor

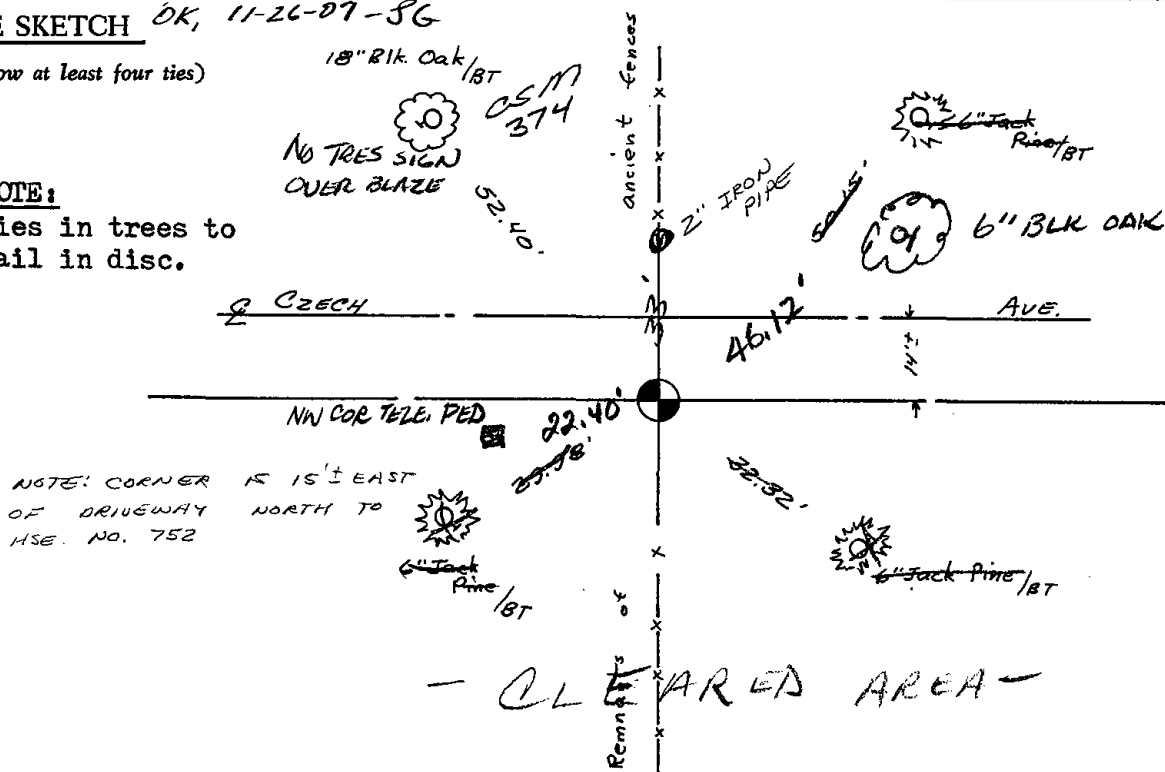
DATE: January 17, 1976

TIE SKETCH OK, 11-26-07-JG

(Show at least four ties)

NOTE:

Ties in trees to nail in disc.





* 1 1 3 *

113

ADAMS COUNTY

Survey Monument Record

TYPE OF MONUMENT: Harrison Monument

STATE PLANE COORDINATES: N _____

E _____

ELEVATION — M.S.L. DATUM: _____

THETA ANGLE: _____

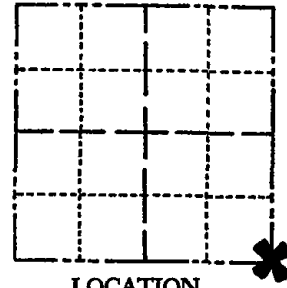
FIELD BOOK: _____ PAGE _____

CORNER NO. 940

SECTION 25

TOWN 18

RANGE 6



LOCATION
(Indicated by 'X')

SEAL:



BASIS FOR MONUMENT LOCATION

(Use reverse side if necessary)

Show info such as: History of corner, with reference to Vol. and pg. dates, surveyor; exact description of monument replaced; if location computed, by taped or EDM traverse; landowner remarks, etc.

Ran EDM/transit traverse around Section 25 and to adjacent corners.

Excavation with backhoe yielded no evidence of the original corner or any remonumentation.

Set corner by proportionate measure between the Northeast corner of Section 25 and the East Quarter corner of Section 1-17-6.

OK 9-12-78 RN-SS
 3-14-83 GR-SS 1 NEW TIE
 2-12-88 " " OK
 7-28-92 - JG-BS - OK
 OK-1-22-98-JG
 1-GONE, 1-NEW 12-16-02-JG

CERTIFIED CORRECT:

Dale C. Hagen
 Registered Land Surveyor

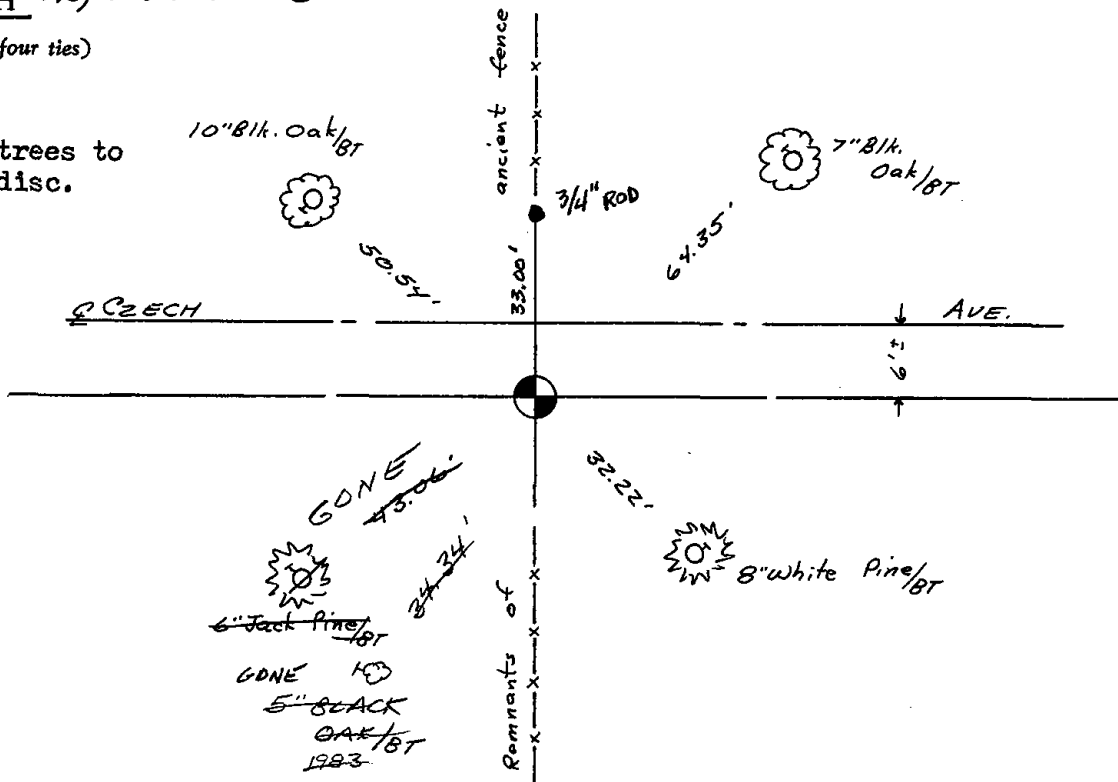
DATE: January 7, 1976

TIE SKETCH OK, 11-26-07-JG

(Show at least four ties)

NOTE:

Ties in trees to nail in disc.



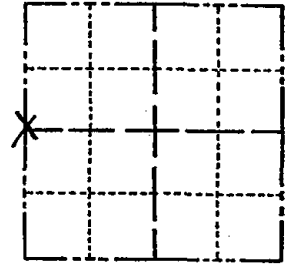


114

Government Land Corner Certificate

Adams County
 TYPE OF MONUMENT: HARRISON
 STATE PLANE COORDINATES: N _____
 E _____
 ELEVATION — M.S.L. DATUM: _____
 THETA ANGLE: _____
 FIELD BOOK: 66 PAGE _____
 DRAWN BY: BASLER

CORNER NO. 114
 SECTION 31
 TOWN 18
 RANGE 6E



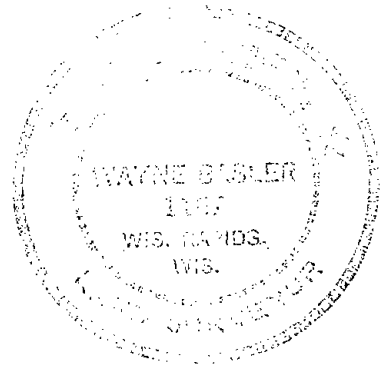
LOCATION
(Indicated by 'X')

BASIS FOR MONUMENT LOCATION

Show info such as: History of corner, with reference to Vol. and pg., dates, surveyor; exact description of monument replaced; if location computed, by taped or EDM traverse; landowner remarks, etc. (Use reverse side if necessary)

Traversed to search area, found stump and remains of ORIGINAL BEARING TREE.
 Set corner from original notes of bearing and distance from said tree (stump).

SEAL:



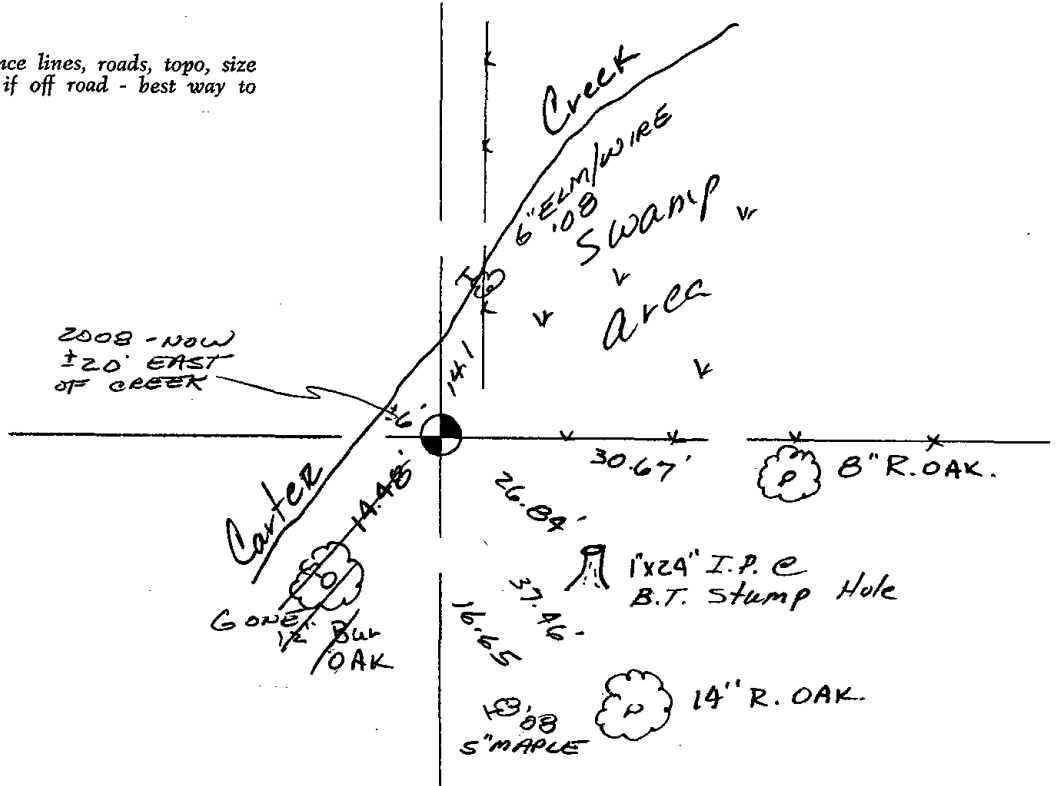
DATA SHOWN HERE ON
 CERTIFIED CORRECT:

Wayne Basler
 Registered Land Surveyor

DATE: 4-19-82

TIE SKETCH

Show at least four ties, also fence lines, roads, topo, size and type of witness trees' and if off road - best way to arrive at corner.





115

ADAMS COUNTY

Survey Monument Record

TYPE OF MONUMENT: 30" Harrison standard

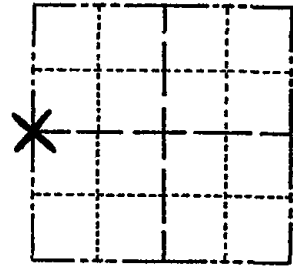
STATE PLANE COORDINATES: N _____
E _____

ELEVATION — M.S.L. DATUM: _____

THETA ANGLE: _____

FIELD BOOK: _____ PAGE _____

CORNER NO. 562
SECTION 32
TOWN 18
RANGE 6



LOCATION
(Indicated by 'X')

SEAL:


BASIS FOR MONUMENT LOCATION

(Use reverse side if necessary)

Show info such as: History of corner, with reference to Vol. and pg, dates, surveyor; exact description of monument replaced; if location computed, by taped or EDM traverse; landowner remarks, etc.

Replaced 2" Iron Pipe found by retracement of Enchanted Vista Subdivision surveyed by R. K. Saylor. Set Harrison Standard with chunks of sand stone piled around top 6".

This corner falls on the East shoulder of Friendship Mound approximately 250 feet from the top and 550 feet North of a utility line running to the fire tower on the mound.



OK 12-1-78 RU-DA
3-8-83 GR-SS 1 NEW TIE
1-GONE, 7-29-92 JG-B5
OK 4-23-98 JG-SS
1-GONE, 1-NEW, MON. OK 12-10-02 - JG

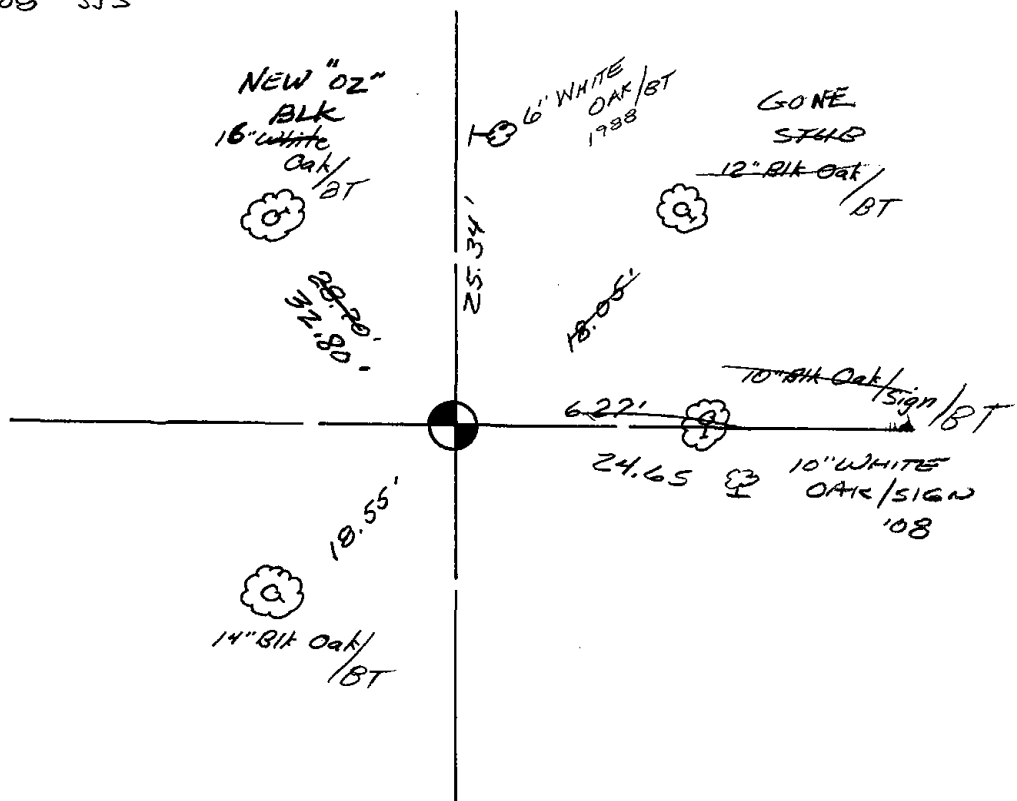
CERTIFIED CORRECT:

Dale C. Hagen
Registered Land Surveyor

DATE: 10-28-74

TIE SKETCH Nov 03 '55

(Show at least four ties)





116

ADAMS COUNTY

CORNER NO. 141

Survey Monument Record

SECTION 32

TYPE OF MONUMENT: ~~30" HARRISON~~ 1 1/4" Rod SET 8-16-00 AFTER ROAD CONSTRUCTION

TOWN 18

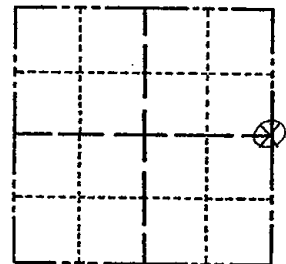
STATE PLANE COORDINATES: N _____
E _____

RANGE 6

ELEVATION — M.S.L. DATUM: _____


THETA ANGLE: _____

FIELD BOOK: 103 PAGE 141



LOCATION
(Indicated by 'X')

SEAL:



BASIS FOR MONUMENT LOCATION

(Use reverse side if necessary)

Show info such as: History of corner, with reference to Vol. and pg, dates, surveyor; exact description of monument replaced; if location computed, by taped or EDM traverse; landowner remarks, etc.

Found 3/4" iron bar- set 30" Harrison monument on June 23, 1972

by Anthony B. Kiedrowski R.L.S. 878

Traverse of 1/2 of section indicates bar in proper location.

7-6-00-MON. REMOVED FOR CONSTRUCTION - NEW TIES JG-ML
8-16-00 1 1/4" Rod SET @ EAST EDGE OF PAVE,

- OK 7-18-78 PK-SS
- " 3-2-83 SS
- " 3-19-88 GR-SS
- OK 7-29-92 SG-RS
- OK 2-2-98 - JG

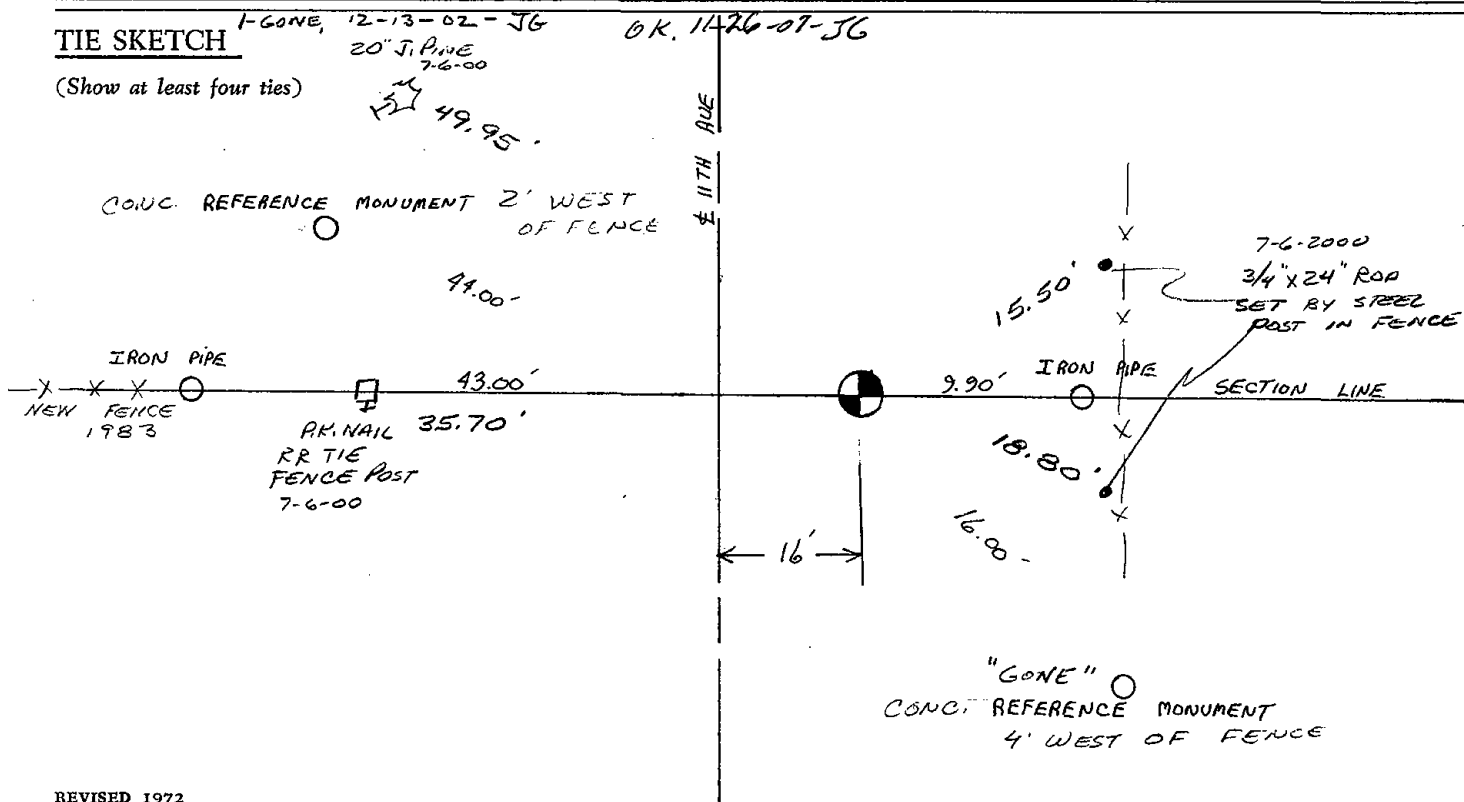
CERTIFIED CORRECT:

Anthony B. Kiedrowski
Registered Land Surveyor

DATE: 1-16-73

TIE SKETCH

(Show at least four ties)





117

ADAMS COUNTY

Survey Monument Record

TYPE OF MONUMENT: 30" Harrison standard

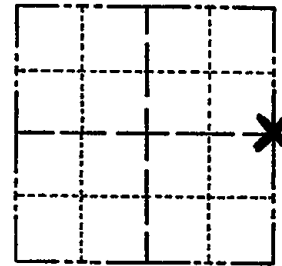
STATE PLANE COORDINATES: N _____
E _____

ELEVATION — M.S.L. DATUM: _____

THETA ANGLE: _____

FIELD BOOK: _____ PAGE _____

CORNER NO. 634 ⁽¹¹⁷⁾
SECTION 33
TOWN 18
RANGE 6



LOCATION
(Indicated by 'X')

SEAL:



BASIS FOR MONUMENT LOCATION

(Use reverse side if necessary)

Show info such as: History of corner, with reference to Vol. and pg, dates, surveyor; exact description of monument replaced; if location computed, by taped or EDM traverse; landowner remarks, etc.

Set equidistant and on line between adjacent section corners.

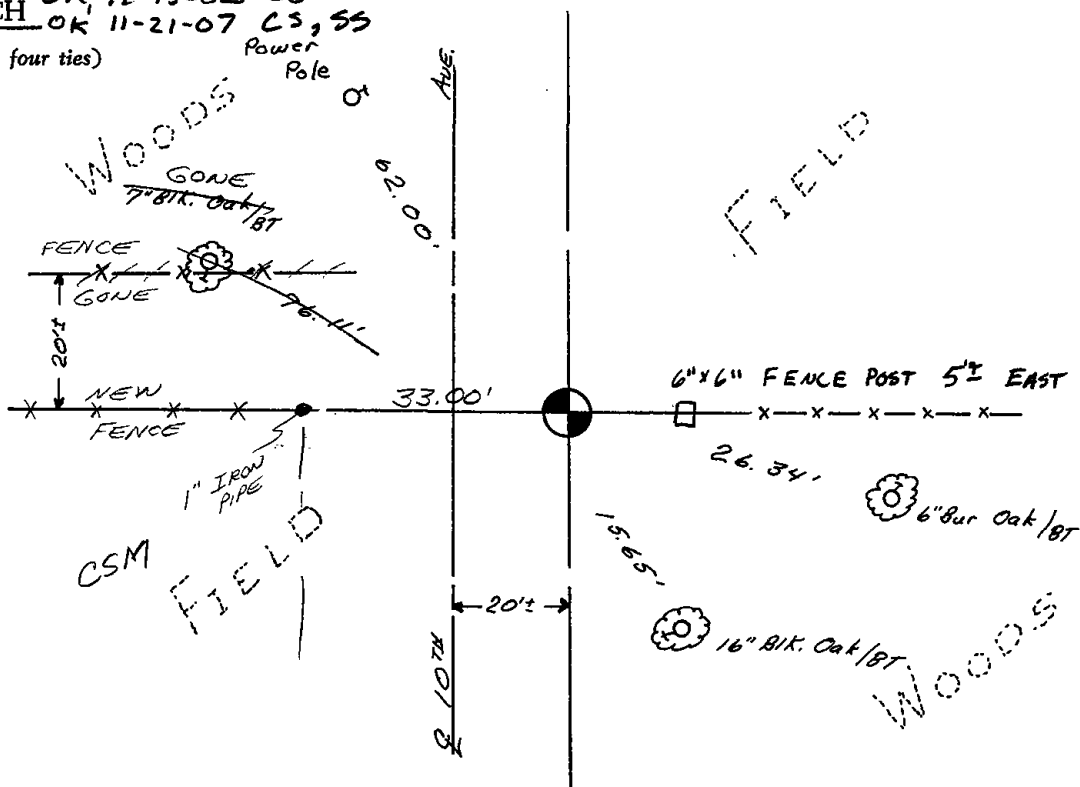
- OK 7-18-78 AK-55
- " 3-2-83 SS
- " 2-2-88 GR-55
- " 7-29-92 JG-RS
- 11 2-2-98-JG

CERTIFIED CORRECT:

Dale C. Hagen
Registered Land Surveyor

DATE: 10-28-74

TIE SKETCH OK 12-13-02-JG
OK 11-21-07 CS, SS
(Show at least four ties)





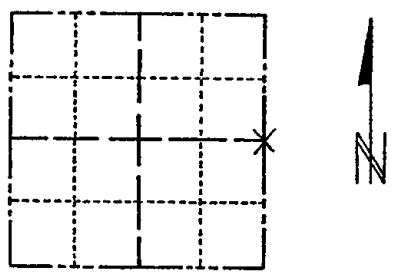
118

ADAMS COUNTY

TYPE OF MONUMENT 2 1/2" IRON PIPE ^{3/4" IRON ROD SET FROM TIES 3-14-83 GR SS}

FIELD BOOK 31 PAGE NO. 19

CORNER NO. 118 (118)
 SECTION 34
 TOWN 18
 RANGE 6



LOCATION (Indicated by 'X')

BASIS FOR MONUMENT LOCATION

(Use reverse side if necessary)

Show info such as: History of corner, with reference to Vol. and pg. dates, surveyor; exact description of monument replaced; if location computed, by taped or EDM traverse; landowner remarks, etc.

SEAL:

Corner set on straight line equidistant between existing corners previously set. Used taped traverse.

THIS PIPE WAS PULLED OUT DURING SUMMER OF 1977, PROBABLY BY LANDOWNER TO SOUTH. PIPE WAS USED IN A.M. WHILE SETTING UP TRAVERSE. RETURN AFTER LUNCH, PIPE GONE. SET TEMP. NAIL IN HOLE LEFT FROM PIPE & OBSERVED THAT TIES WERE STILL INTACT AT THAT TIME. 3/4" X 24" ROD SET FROM TIES 3-14-83 GR-SS

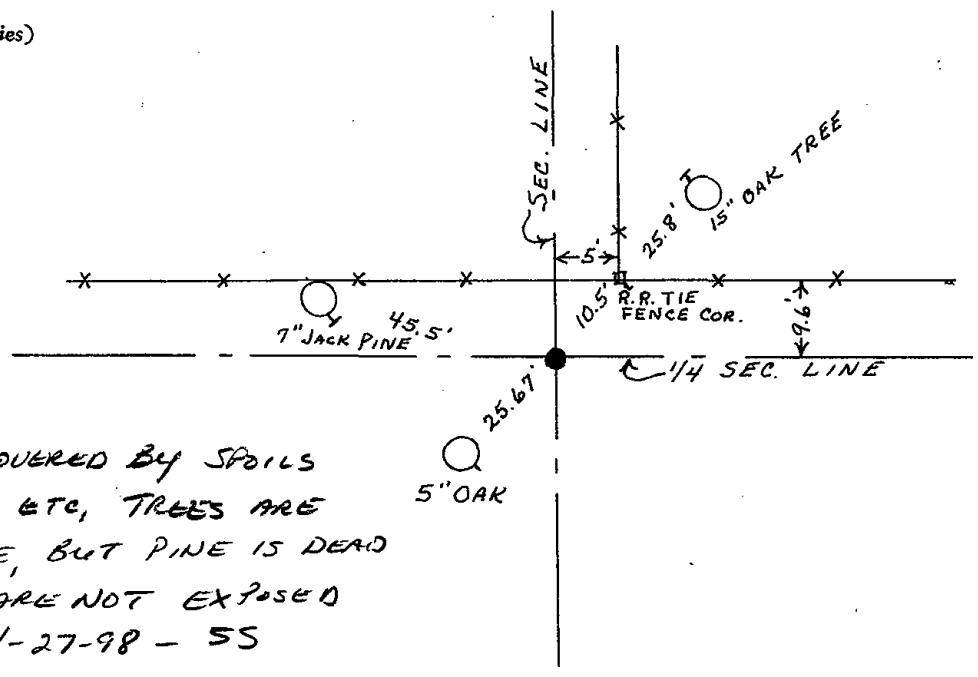


CERTIFIED CORRECT:

R. K. Saylor
 Registered Land Surveyor
 DATE: November 26, 1975

TIE SKETCH 7-29-92-JG-BS O.K.

(Show at least four ties)



CORNER IS COVERED BY SPOILS PILE, STUMPS, ETC, TREES ARE STILL THERE, BUT PINE IS DEAD AND NAILS ARE NOT EXPOSED
 4-27-98 - SS

ALL TIES ARE STILL PRESENT, CORNER STILL FALLS UNDER SPOILS PILE
 REVISED 1972 12-20-87! JG-SS

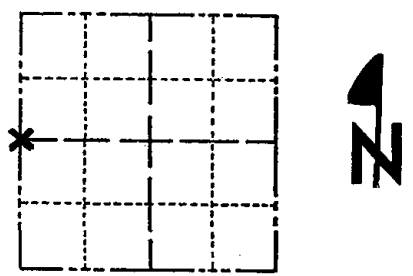


119

Government Land Corner Certificate

ADAMS County
 TYPE OF MONUMENT: HARRISON
 STATE PLANE COORDINATES: N _____
 E _____
 ELEVATION — M.S.L. DATUM: _____
 THETA ANGLE: _____
 FIELD BOOK: _____ PAGE _____
 DRAWN BY: SCOTT SORENSEN

CORNER NO. 119
 SECTION 36
 TOWN 18
 RANGE 6



LOCATION
(Indicated by 'X')

BASIS FOR MONUMENT LOCATION

Show info such as: History of corner, with reference to Vol. and pg., dates, surveyor; exact description of monument replaced; if location computed, by taped or EDM traverse; landowner remarks, etc. (Use reverse side if necessary)

Found Existing Harrison Monument (No Record) while running EDM traverse of Section 35, T18N., R6E. This Monument "fit" the section dimensions quite well and was accepted as correct.

SEAL:



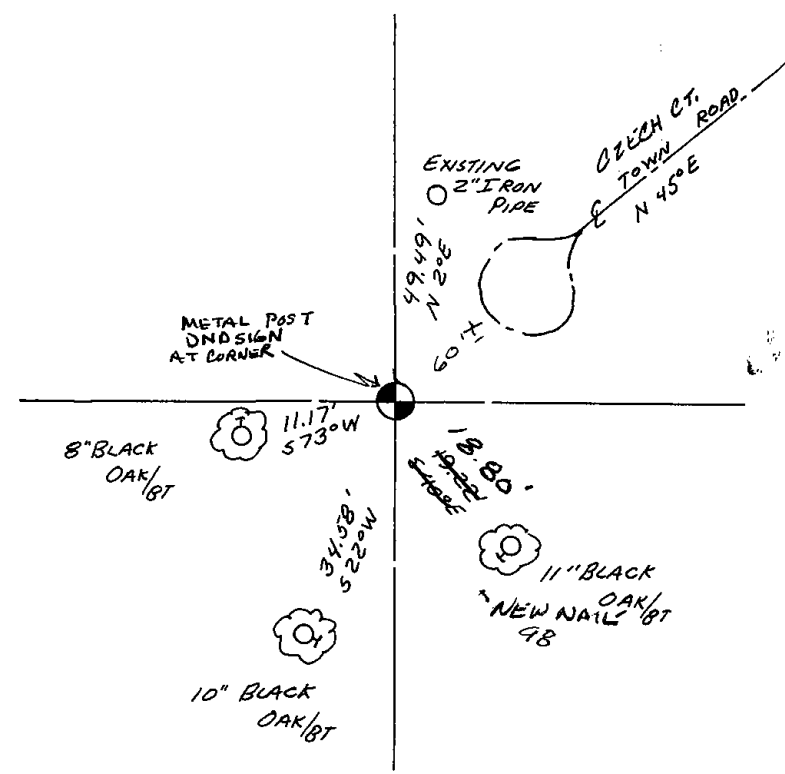
DATA SHOWN HERE ON
CERTIFIED CORRECT:

Anthony B. Kiedrowski
Registered Land Surveyor

DATE: 12/5/70

TIE SKETCH

Show at least four ties, also fence lines, roads, topo, size and type of witness trees' and if off road - best way to arrive at corner.



MAINTENANCE RECORD

Date	Init.	Remarks
3-10-83	GR-SS	OK
2-12-88	" "	"
7-29-92	JG-BS	OK
2-2-98	JG	OK
12-16-02	JG	OK
11-26-07	JG	OK



122

ADAMS COUNTY

Survey Monument Record

TYPE OF MONUMENT: HARRISON STANDARD

STATE PLANE COORDINATES: N _____

E _____

ELEVATION — M.S.L. DATUM: _____

THETA ANGLE: _____

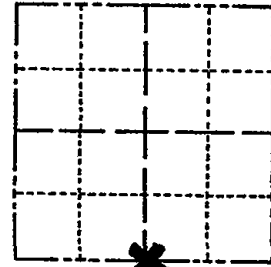
FIELD BOOK: _____ PAGE _____

CORNER NO. 581

SECTION 31


TOWN 18

RANGE 6



LOCATION
(Indicated by 'X')

SEAL:



BASIS FOR MONUMENT LOCATION

(Use reverse side if necessary)

Show info such as: History of corner, with reference to Vol. and pg, dates, surveyor; exact description of monument replaced; if location computed, by taped or EDM traverse; landowner remarks, etc.

Retraced plat by R. Klein, certified survey map by H. Sime, and survey by M.C. Smith, found 1"X24" iron bar, over chunk of concrete and surrounded by three bricks on end. Replaced existing monument with a harrison standard. M.C. Smith's notes are from 1911 and are recorded in the county surveyor's office in Adams County.

2-11-88	GR-SS -	OK	
3-11-83	GR-SS	OK	
CORNER	O.K.	10-11-75	SS
"	OK	7-18-78	PK-SS
"	"	7-28-92	JG-BS

CERTIFIED CORRECT:

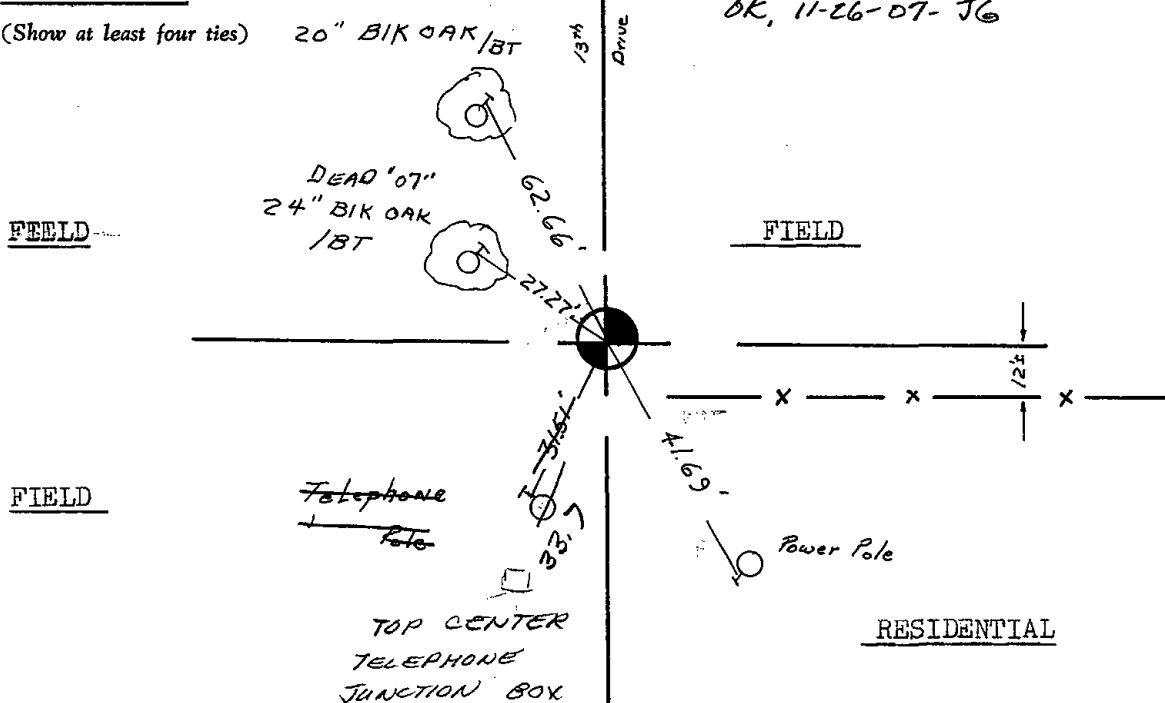
Dale C. Hagen
Registered Land Surveyor

DATE: 12-30-74

TIE SKETCH 1-22-98 - JG - OK

(Show at least four ties) 20" BIK OAK /BT

OK - 12-10-02 SS
OK, 11-26-07 - JG





123

ADAMS COUNTY

Survey Monument Record

TYPE OF MONUMENT: 30" Harrison standard

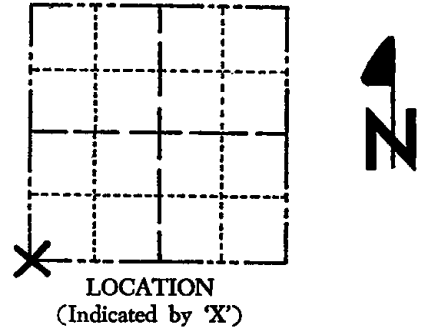
STATE PLANE COORDINATES: N _____
E _____

ELEVATION — M.S.L. DATUM: _____

THETA ANGLE: _____

FIELD BOOK: _____ PAGE _____

CORNER NO. 563
SECTION 32
TOWN 18
RANGE 6



BASIS FOR MONUMENT LOCATION

(Use reverse side if necessary)

Show info such as: History of corner, with reference to Vol. and pg, dates, surveyor; exact description of monument replaced; if location computed, by taped or EDM traverse; landowner remarks, etc.

Ran EDM/transit traverse throughout entire area tying in every available bit of existing evidence. After thorough study of this information, I determined a search area. This search area fell within a deep cut area in local ski slope, there fore no excavation was attempted.

Reconstructed corner from work done in the interior of Section 32.

*Sand on slope is working downhill
Harrison may be exposed by next year.
Everything o.k. 11/12/75 DM-SS*

*4-18-83 — GR-SS — O.K.
1-GONE, MAN O.K. 7-29-92, JG-BS*



CERTIFIED CORRECT:

Dale C. Hagen
Registered Land Surveyor

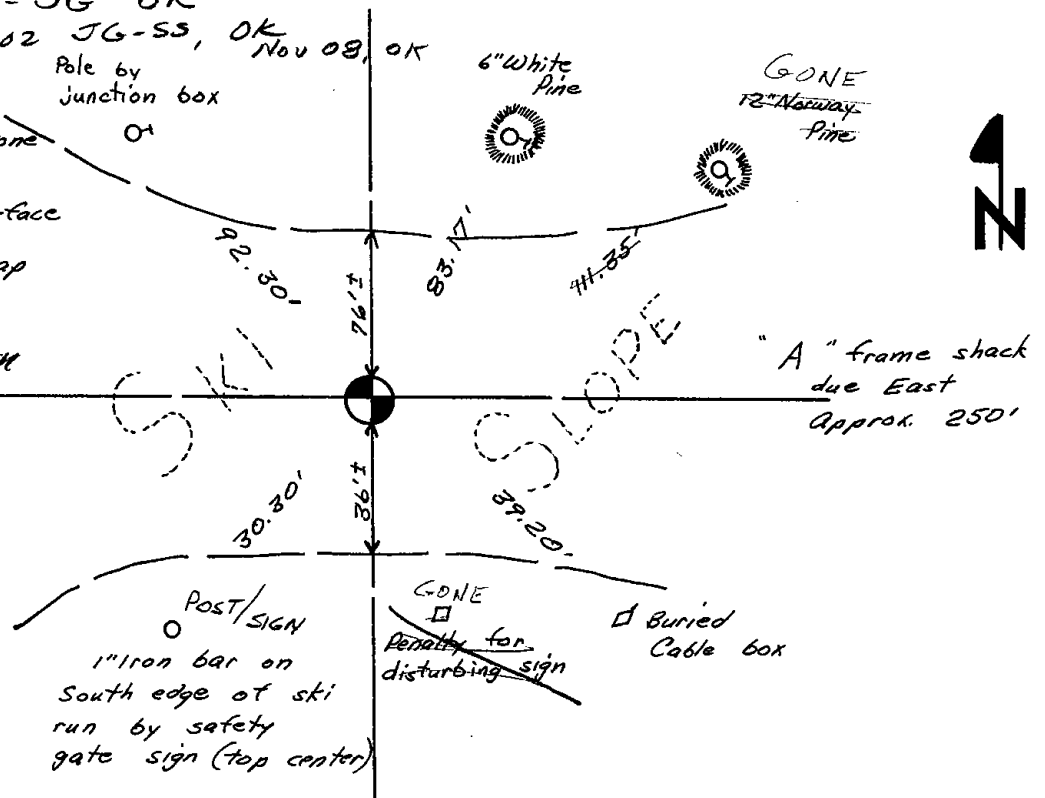
DATE: 10-28-74

TIE SKETCH 1-22-98 - JG - OK

(Show at least four ties)

*Note: 16"x12"x4" sandstone directly E of mon.
Harrison 1' below surface
Ties to nail & bottle cap*

*HARRISON IN NORTH
EDGE OF
GRAVEL DRIVE*





125

ADAMS COUNTY

CORNER NO. 140

Survey Monument Record

SECTION 32

TYPE OF MONUMENT: 30" HARRISON

TOWN 18

STATE PLANE COORDINATES: N

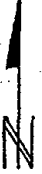
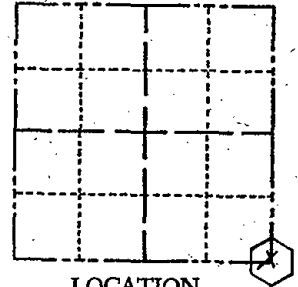
RANGE 6

E

ELEVATION - M.S.L. DATUM:

THETA ANGLE:

FIELD BOOK: 103 PAGE 140



LOCATION (Indicated by 'X')

SEAL:

BASIS FOR MONUMENT LOCATION


(Use reverse side if necessary)

Show info such as: History of corner, with reference to Vol. and pg, dates, surveyor; exact description of monument replaced; if location computed, by taped or EDM traverse; landowner remarks, etc.

Found 2" capped iron pipe- set 30" Harrison monument on June 20, 1972.

by Anthony B. Kiedrowski R.L.S. 878

Pipe found bent over.



CERTIFIED CORRECT:

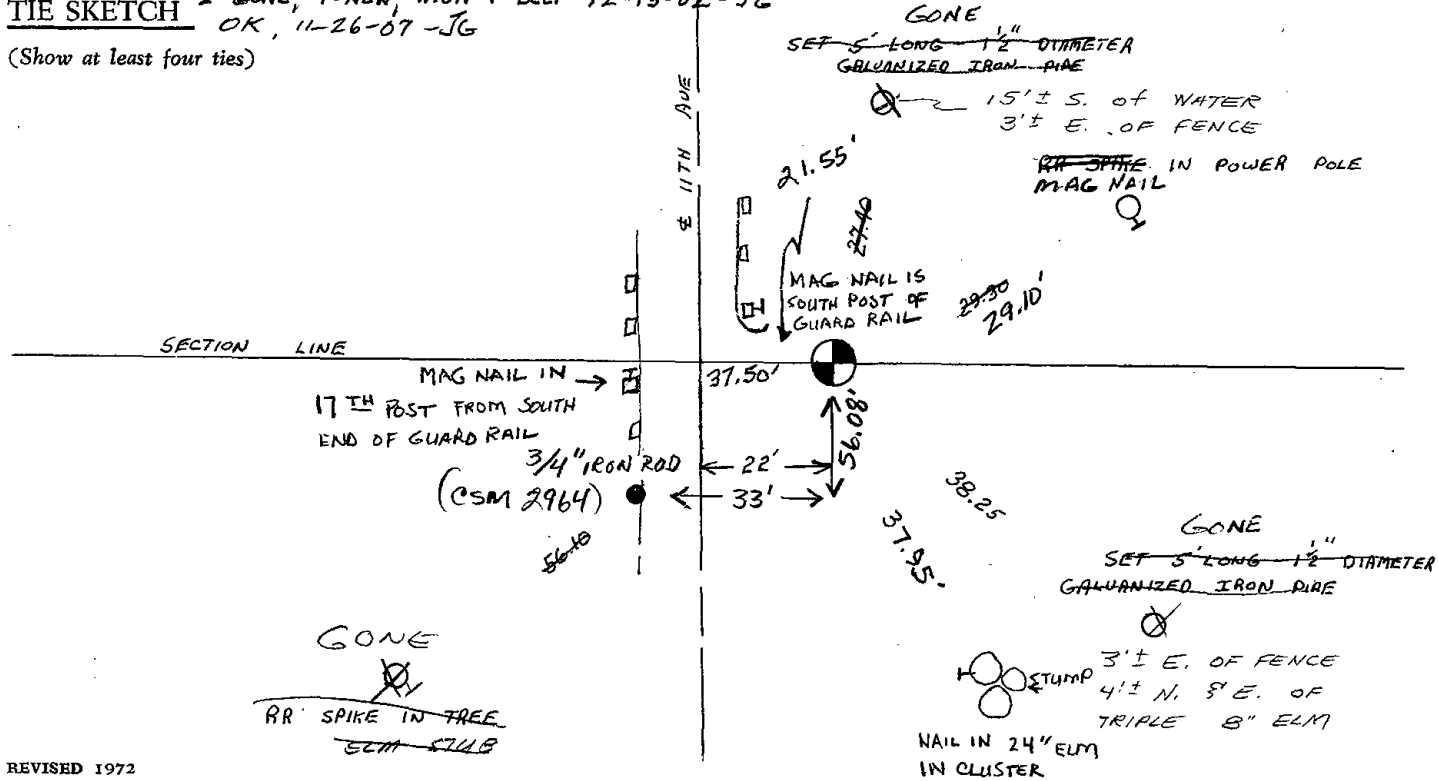
Signature of Anthony B. Kiedrowski, Registered Land Surveyor

DATE: 1-16-73

TOP SECTION BROKEN 10-11-75 SS
TIES OK 11-30-78 RN-DA
" 3-2-83 SS
1 TIE GONE 3-10-88 GR-SS
NOTHING AVAILABLE
OK, 7-27-92 JG-BS
1-NEW, 2-25-98-JG

TIE SKETCH 2-GONE, 4-NEW, MON 1' DEEP 12-13-02-JG
OK, 11-26-07-JG

(Show at least four ties)





132

ADAMS COUNTY

Survey Monument Record

TYPE OF MONUMENT: Harrison

STATE PLANE COORDINATES: N _____
E _____

ELEVATION — M.S.L. DATUM: _____

THETA ANGLE: _____

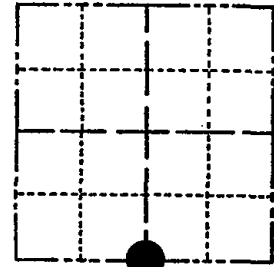
FIELD BOOK: _____ PAGE _____

CORNER NO. 132

SECTION 36

TOWN T 18 N

RANGE R 6 E



LOCATION
(Indicated by 'X')

SEAL:

BASIS FOR MONUMENT LOCATION

(Use reverse side if necessary)

Show info such as: History of corner, with reference to Vol. and pg. dates, surveyor; exact description of monument replaced; if location computed, by taped or EDM traverse; landowner remarks, etc.

prior excavation with backhoe yeilds no evidence of original corner

set corner by proportionate measure between the southwest corner and the southeast corner of the section



OK 12-1-78 RN-DA
3-23-83 GR-SS OK
2-12-88 GR-SS OK
7-28-92 JG-BS O.K.
1-GONE, 1-NEW 2-2-98-JG

CERTIFIED CORRECT:

Richard G. Millman

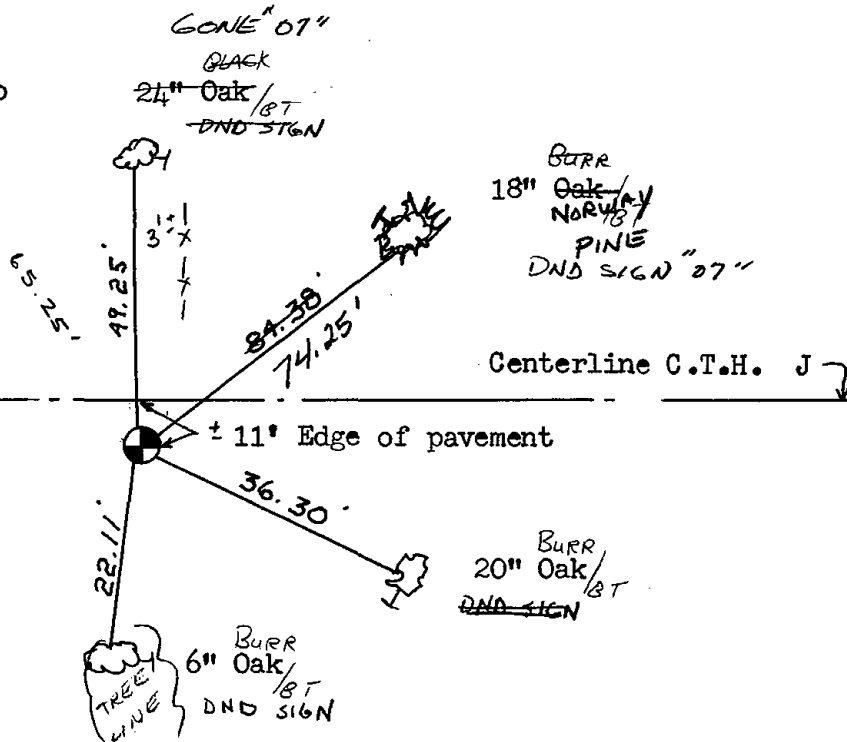
Registered Land Surveyor


DATE: DEC. '76

TIE SKETCH OK, 12-16-02-JG
1-GONE, 1-NEW, MON. OK, 11-26-07-JG
(Show at least four ties)

NOTE: Ties to trees to nail in disc.

6" →
Box ELDER
IN CLUSTER OF
SMALLER TREES
NO BT





133

ADAMS COUNTY

Survey Monument Record

TYPE OF MONUMENT: Harrison


STATE PLANE COORDINATES: N _____
E _____

ELEVATION — M.S.L. DATUM: _____

THETA ANGLE: _____

FIELD BOOK: _____ PAGE _____

CORNER NO. 133
SECTION 36
TOWN T 18 N
RANGE R 6 E



LOCATION
(Indicated by 'X')

BASIS FOR MONUMENT LOCATION

(Use reverse side if necessary)

Show info such as: History of corner, with reference to Vol. and pg, dates, surveyor; exact description of monument replaced; if location computed, by taped or EDM traverse; landowner remarks, etc.

excavated and found the bottom third of a stone monument

replaced at the location of found monument

SEAL:



- OK 9-12-78 RN-SS
- " 3-10-83 GR-SS
- 2 NEW TIES 3-10-88 GR-SS
- O.K. 7-28-92, JG-BS
- 1-GONE, 1-NEW, 2-2-98-JG

CERTIFIED CORRECT:

Richard G. Millman

Registered Land Surveyor

DATE: DEC. '76

TIE SKETCH 1-NEW, 1-GONE, MON. OK, 12-16-82-JG
2-GONE, 2-NEW, MON. OK, 11-26-07-JG
(Show at least four ties)

NOTE: Ties in trees to nail in disc.

