

## PUBLIC LAND SURVEY MONUMENT RECORD

TYPE OF MONUMENT: HARRISON  
 ADAMS COUNTY COORDINATES, NAD 83 (2007)

N. 250861.057

E. 557161.659

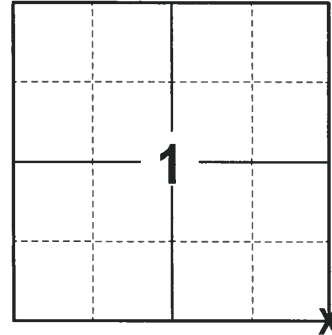
ELEVATION-      DATUM     

FIELD WORK DATE: 01/12/2018

### BASIS FOR MONUMENT LOCATION


2013 - PLS 1478 RE-DRAFTED PRIOR TIE SHEET BY DALE C. HAGEN FROM 1976. HAGEN RAN EDM/TRANSIT TRAVERSE AROUND SECTIONS 1, 12, AND PARTS OF ADJOINING SECTIONS TO DETERMINE SEARCH AREAS FOR INVESTIGATION. FOUND NO EVIDENCE OF THE ORIGINAL CORNER OR ANY REMONUMENTATION. SET THE CORNER BY SINGLE PROPORTIONATE MEASUREMENT BETWEEN THE NORTHEAST CORNER OF SECTION 1 AND THE SOUTHEAST CORNER OF SECTION 12, SETTING THE CORNER ON A LINE FROM THE NORTHEAST CORNER OF SECTION 1 EXTENDED THROUGH THE REMAINS OF THE OLD FENCE NEAR THE EAST QUARTER CORNER OF SECTION 1.

2017 - PLS 2994 FOUND A HARRISON MONUMENT 4" ABOVE THE GROUND SURFACE AND 2 WITNESS TREES. THE MONUMENT AGREES WITH THE EXISTING WITNESS TREES. ACCEPTED THE HARRISON MONUMENT AS THE CORNER LOCATION. SET 4 NEW TIES AND MEASURED TO THE TIES AND WITNESS TREES.



**LOCATION**  
 (INDICATE CORNER BY "X")

SEAL:



DATA SHOWN HERE ON THIS TIE SHEET IS CORRECT AND COMPLETE TO THE BEST OF MY KNOWLEDGE AND BELIEF.

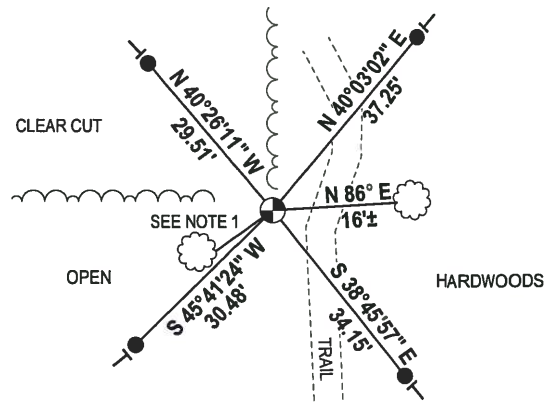
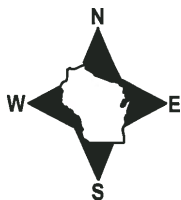
PROFESSIONAL LAND SURVEYOR

DATE 2-2-18

### - TIE SKETCH -

NOTE 1: WITNESS TREE IS LOCATED S 54° W, 4.5'±.

NOTE 2: THE CORNER FALLS 11'± WEST OF THE CENTERLINE OF THE TRAIL.



- 3/4" x 18" IRON REBAR SET, 1.50#/FT
- ⊙ HARRISON FOUND
- VINYL "T" POST
- ☼ WITNESS TREE FOUND

