



000


# LAND CORNER MONUMENT INDEX

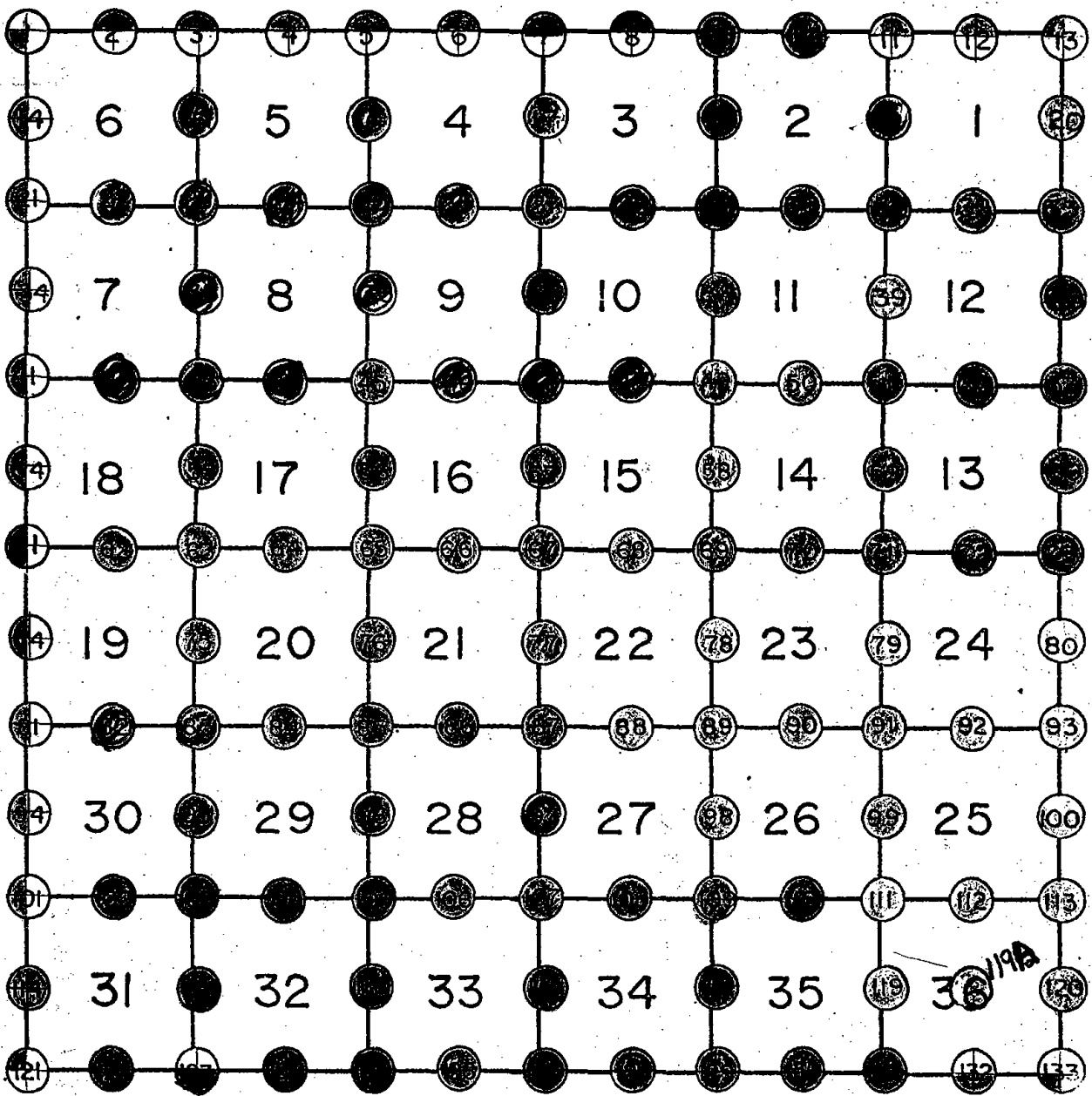
TOWN 18


RANGE 7

 Corner Monumented  
Tie Sheet Filed in Adjoining  
Township as Indicated

 Corner Monumented  
Tie Sheet In This Book

 Corner May or May Not  
Be Monumented -- No Ties







009

# ADAMS COUNTY

## Survey Monument Record

TYPE OF MONUMENT: Harrison STD

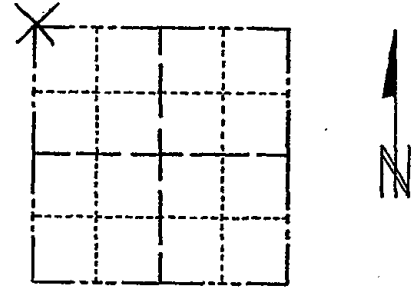
STATE PLANE COORDINATES: N \_\_\_\_\_  
E \_\_\_\_\_

ELEVATION — M.S.L. DATUM: \_\_\_\_\_

THETA ANGLE: \_\_\_\_\_

FIELD BOOK: 108 PAGE 16+49

CORNER NO. 256  
SECTION 2  
TOWN 18  
RANGE 7



LOCATION  
(Indicated by 'X')

SEAL:

### BASIS FOR MONUMENT LOCATION

(Use reverse side if necessary)

Show info such as: History of corner, with reference to Vol. and pg. dates, surveyor; exact description of monument replaced; if location computed, by taped or EDM traverse; landowner remarks, etc.

Excavated area with backhoe. Found a point that appeared to have been marked by a 2"x30" iron pipe, although the pipe was missing. Point verified by a traverse of the entire section.



CORNER	O.K.	3-28-77	GR-SS
"	"	3-17-82	GR-SS
"	"	2-9-87	GR-SS
"	"	11-26-91	KZ-SS
2-GANG, 2-NEW		2-18-97	JG-SS
OK		GR-36	11/18/02

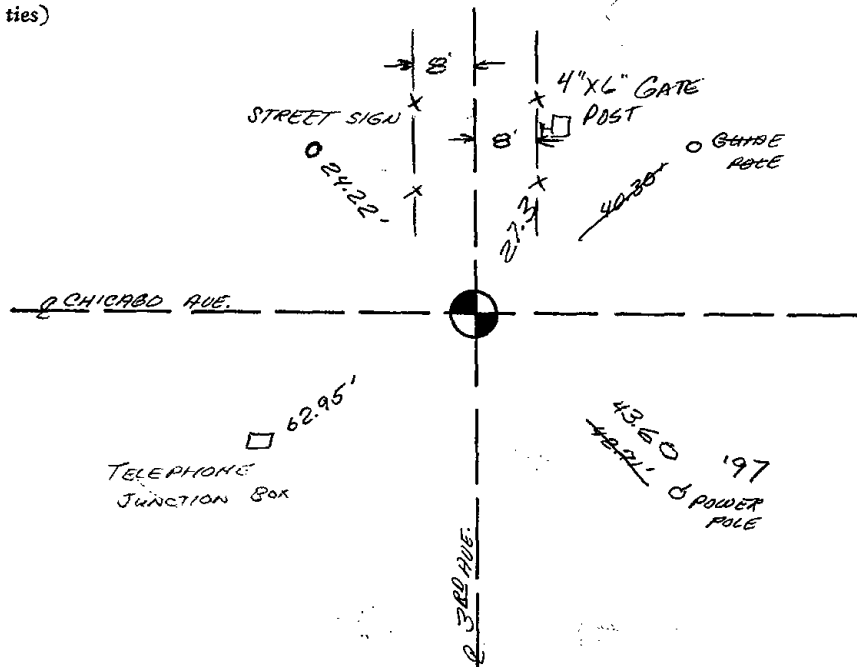
CERTIFIED CORRECT:


*Anthony B. Kiedrowski*  
Registered Land Surveyor


DATE: April 73

### TIE SKETCH OK, 4-11-07- JG

(Show at least four ties)







010

# ADAMS COUNTY

## Survey Monument Record

TYPE OF MONUMENT: Harrison std.

STATE PLANE COORDINATES: N \_\_\_\_\_

E \_\_\_\_\_

ELEVATION — M.S.L. DATUM: \_\_\_\_\_

THETA ANGLE: \_\_\_\_\_

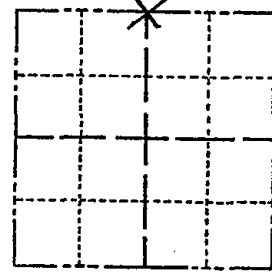
FIELD BOOK: 108 PAGE 15

CORNER NO. 255

SECTION 2

TOWN 18

RANGE 7



LOCATION  
(Indicated by 'X')

SEAL:

### BASIS FOR MONUMENT LOCATION

(Use reverse side if necessary)

Show info such as: History of corner, with reference to Vol. and pg, dates, surveyor; exact description of monument replaced; if location computed, by taped or EDM traverse; landowner remarks, etc.

Set on a straight line equidistant between section corners. No excavation.



CERTIFIED CORRECT:

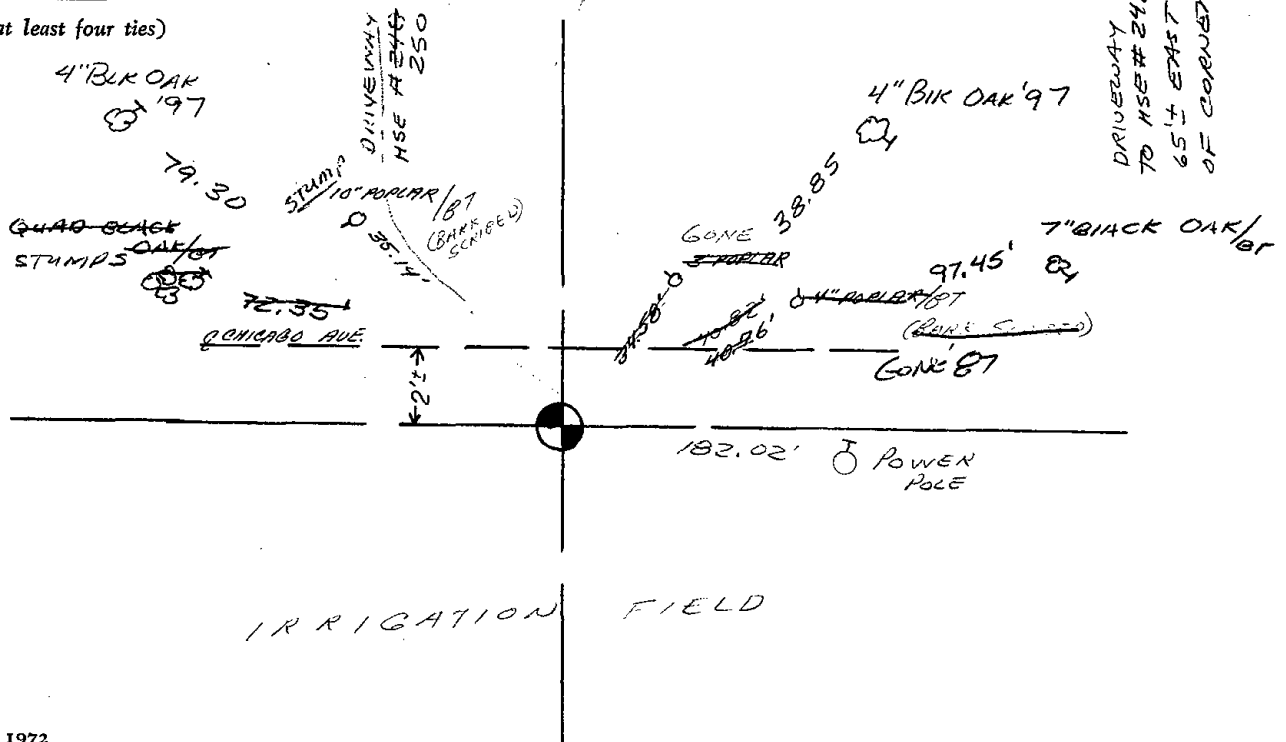
*Anthony B. Kiedrowski*  
Registered Land Surveyor

DATE: April '73

CORNER O.K. 3-28-77 GR-55  
 " " 3-17-82 GR-55  
 " " 2-9-87 GR-55  
 TOP BROKEN 1-26-91 KZ-55  
 2 NEW TIES - 2-18-97 JG-55  
 OK 1-18-02 GR-56  
 OK, 4-11-07 JG

### TIE SKETCH

(Show at least four ties)







\* 0 1 5 \*

015

# U.S. PUBLIC LAND SURVEY MONUMENT RECORD

## ADAMS COUNTY

TYPE OF MONUMENT: 2" I.D. x 60" galvanized pipe

STATE PLANE COORDINATES: N \_\_\_\_\_  
E \_\_\_\_\_

ELEVATION — M.S.L. DATUM: \_\_\_\_\_

THETA ANGLE: \_\_\_\_\_

FIELD BOOK: Adams County PAGE 43

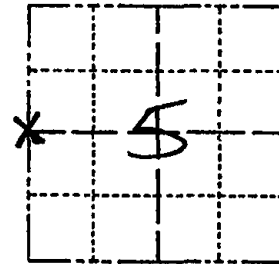
DRAWN BY: D. Riesop

CORNER NO. 15

SECTION 5


TOWN 18N

RANGE 7E



LOCATION  
(Indicated by 'X')

SEAL:



DATA SHOWN HERE ON  
CERTIFIED CORRECT:

David C. Riesop  
Registered Land Surveyor

DATE: 5/27/83

### BASIS FOR MONUMENT LOCATION

Show info such as: History of corner, with reference to Vol. and pg., dates, surveyor; exact description of monument replaced; if location computed, by taped or EDM traverse; landowner remarks, etc. (Use reverse side if necessary) (in conformance with Section A-E 502 of the Wisconsin Administrative Code)

Probed area for stake, nothing was found. Evidence of bearing trees is gone.

Corner was reset proportionally on a straight line between Section corners.

This location matches M.C. Smith's in his 1902 survey of section 5 (Vol. 1, P. 22) within 0.3 feet North and South.

filed for record this 8th .....

day of JUNE 19 83  
per 59.60 Wisconsin Statutes.

A. R. Riechert  
ADAMS COUNTY SURVEYOR

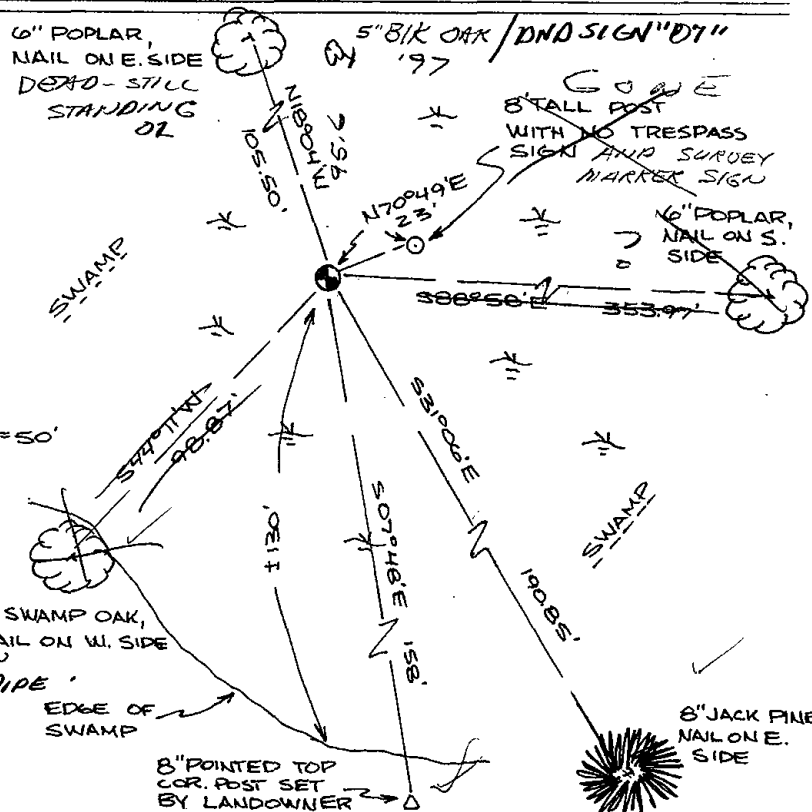
### TIE SKETCH

Show at least four ties, also fence lines, roads, topo, size and type of witness trees' and if off road - best way to arrive at corner.

COR FALLS  $\pm$  S 30° W  
175' FROM LARGE  
ELEVATED PLATFORM  
LINE WELL MARKED WITH  
RIBBON W. & N. FROM  
8" POINTED TOP POST  
158' So. FROM 2" I.P.  
SCALE 1" = 50'

### MAINTENANCE RECORD

Date	Init.	Remarks
12-4-87	SS	OK
97	SS	1 NEW TIE
1-22-02	SS	M&P OK - 4 TIES REMAIN
10-19-07	JG	OK PLACED WOODEN LATHE WITH DND SIGN ON 2" PIPE
2-23-12	MS	OK



# 495



\* 0 1 6 \*

016

# U.S. PUBLIC LAND SURVEY MONUMENT RECORD

## ADAMS COUNTY

TYPE OF MONUMENT: Standard Harrison

STATE PLANE COORDINATES: N \_\_\_\_\_  
E \_\_\_\_\_

ELEVATION — M.S.L. DATUM: \_\_\_\_\_

THETA ANGLE: \_\_\_\_\_

FIELD BOOK: Adams County PAGE 40

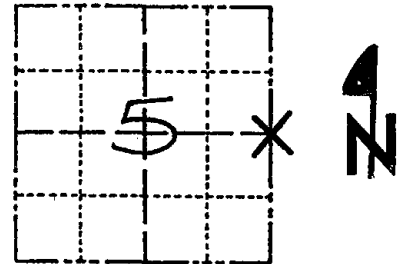
DRAWN BY: D. Riesop

CORNER NO. 16

SECTION 5


TOWN 18N.

RANGE 7E.



LOCATION  
(Indicated by 'X')

SEAL:



DATA SHOWN HERE ON  
CERTIFIED CORRECT:

*David C. Riesop*  
Registered Land Surveyor

DATE: 5/23/83

### BASIS FOR MONUMENT LOCATION

Show info such as: History of corner, with reference to Vol. and pg., dates, surveyor; exact description of monument replaced; if location computed, by taped or EDM traverse; landowner remarks, etc. (Use reverse side if necessary) (in conformance with Section A-E 502 of the Wisconsin Administrative Code)

Corner was reset from remains of original Northwest bearing tree, the stump of which was found and remarked by M. C. Smith in 1902 (vol. 1, page 22)

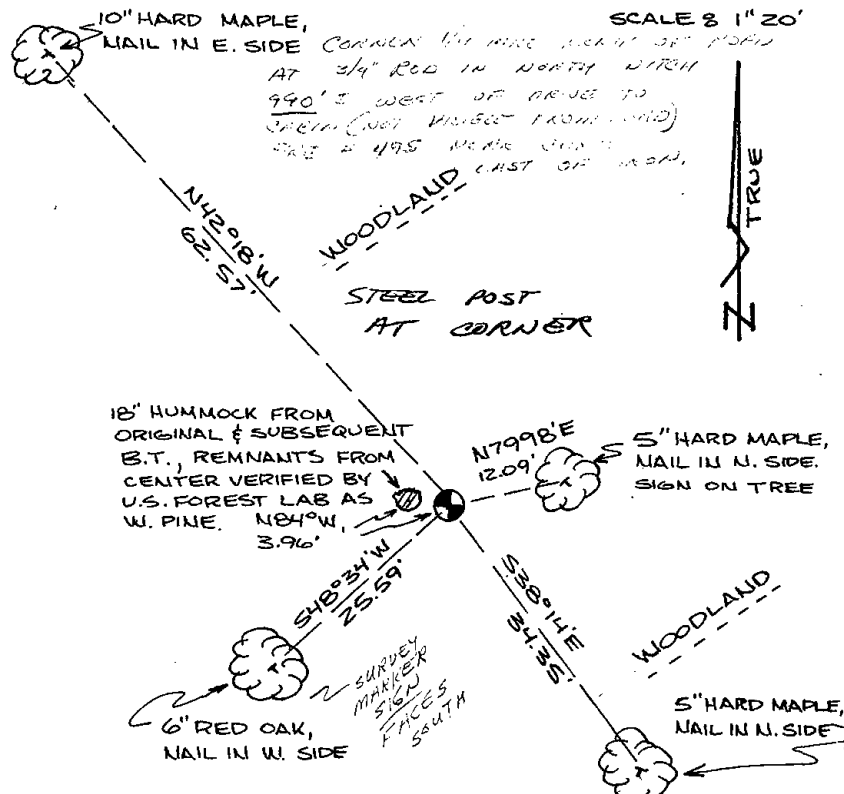
Stump is now a moss-covered hummock. Remains from center were verified as White Pine by U.S. Forest Lab in Madison.

Sizeable area was excavated for stake, but not found, sandy soil conditions exist with water table at about 30".

Location of this corner agrees with distances around the section by M.C. Smith within a few feet.

### TIE SKETCH

Show at least four ties, also fence lines, roads, topo, size and type of witness trees and if off road - best way to arrive at corner.



filed for record this 5th day of JUNE 1983 per 59.60 Wisconsin Statutes.  
*D. Rhinehart*  
ADAMS COUNTY SURVEYOR

### MAINTENANCE RECORD

Date	Init.	Remarks
12-4-87	SS	OK
6-8-92	JG BS	OK
12-31-97	SS	OK
1-22-02	JG	OK
02-27-07	SS	OK

Dear Mr. [Name],

I have received your letter of the 15th and am glad to hear from you. The information you have provided is being reviewed and we will get back to you as soon as possible.

I am sorry that I cannot provide a more definitive answer at this time, but the complexity of the situation requires further investigation. We will keep you updated on any developments.

Thank you for your patience and understanding. We appreciate your interest in this matter.

Sincerely,  
[Name]

Yours faithfully,  
[Name]



\* 0 1 7 \*

017

# U.S. PUBLIC LAND SURVEY MONUMENT RECORD

## ADAMS COUNTY

TYPE OF MONUMENT: Standard Harrison

STATE PLANE COORDINATES: N \_\_\_\_\_  
E \_\_\_\_\_

ELEVATION — M.S.L. DATUM: \_\_\_\_\_

THETA ANGLE: \_\_\_\_\_

FIELD BOOK: Adams County PAGE 74

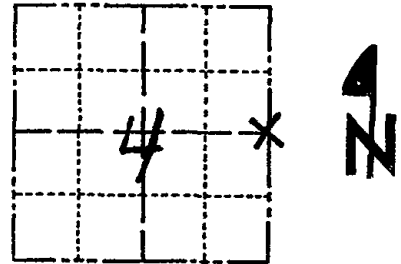
DRAWN BY: D. Riesop

CORNER NO. 17

SECTION 4


TOWN 18N

RANGE 7E



LOCATION  
(Indicated by 'X')

SEAL:



DATA SHOWN HERE ON  
CERTIFIED CORRECT:

*David C. Riesop*  
Registered Land Surveyor

DATE: 9/30/83

### BASIS FOR MONUMENT LOCATION

Show info such as: History of corner, with reference to Vol. and pg., dates, surveyor; exact description of monument replaced; if location computed, by taped or EDM traverse; landowner remarks, etc. (Use reverse side if necessary) (in conformance with Section A-E 502 of the Wisconsin Administrative Code)

Excavated corner area by hand to 6" below the original ground surface, no evidence of the original corner was found. Signs of the original bearing trees are also gone. No subsequent record of remonumentation of this corner was found.

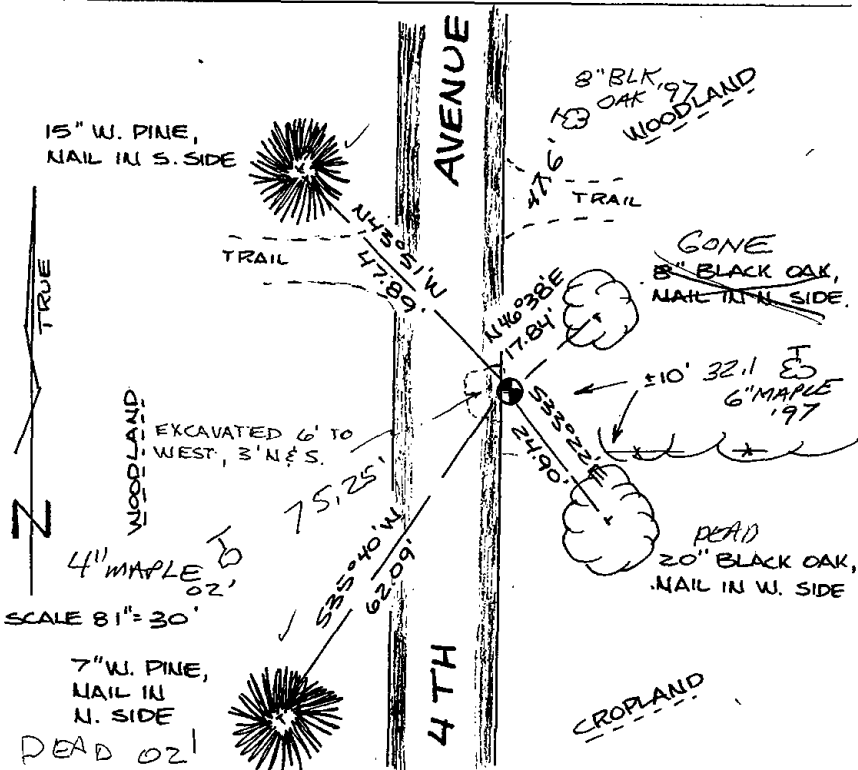
Corner was reset proportionally on a straight line between adjacent section corners.

This location agrees with an old fence line on the North line of the SE NE of Sec. 4 and is within 3' of an extension of an old fence from the center of Sec. 3 through a point near the SE corner of the SW NW of Sec. 3. It is also near a double distance from the E 1/4 of 3 through the center of Sec. 3, which falls on an old N-S fence.

### TIE SKETCH

Show at least four ties, also fence lines, roads, topo, size and type of witness trees and if off road - best way to arrive at corner.


12' EAST FROM EAST  
EDGE PAVEMENT




### MAINTENANCE RECORD

Date	Init.	Remarks
3-9-87	GR	OK
11-26-91	KZ-SS	"
12-31-97	JG-SS	2 NEW TIES
1-18-02	GRJG	1 NEW
2-21-07	JG-SS	OK







\* 0 1 8 \*

018

# ADAMS COUNTY

## Survey Monument Record

TYPE OF MONUMENT: Harrison std.

STATE PLANE COORDINATES: N \_\_\_\_\_

E \_\_\_\_\_

ELEVATION — M.S.L. DATUM: \_\_\_\_\_

THETA ANGLE: \_\_\_\_\_

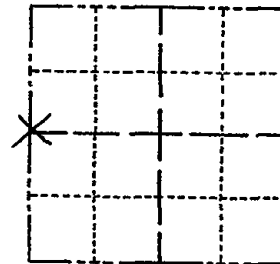
FIELD BOOK: 108 PAGE 17

CORNER NO. 257 (18)

SECTION 2

TOWN 18

RANGE 7



LOCATION  
(Indicated by 'X')

SEAL:



CERTIFIED CORRECT:

*Anthony B. Kiedrowski*  
Registered Land Surveyor

DATE: April '73

### BASIS FOR MONUMENT LOCATION

(Use reverse side if necessary)

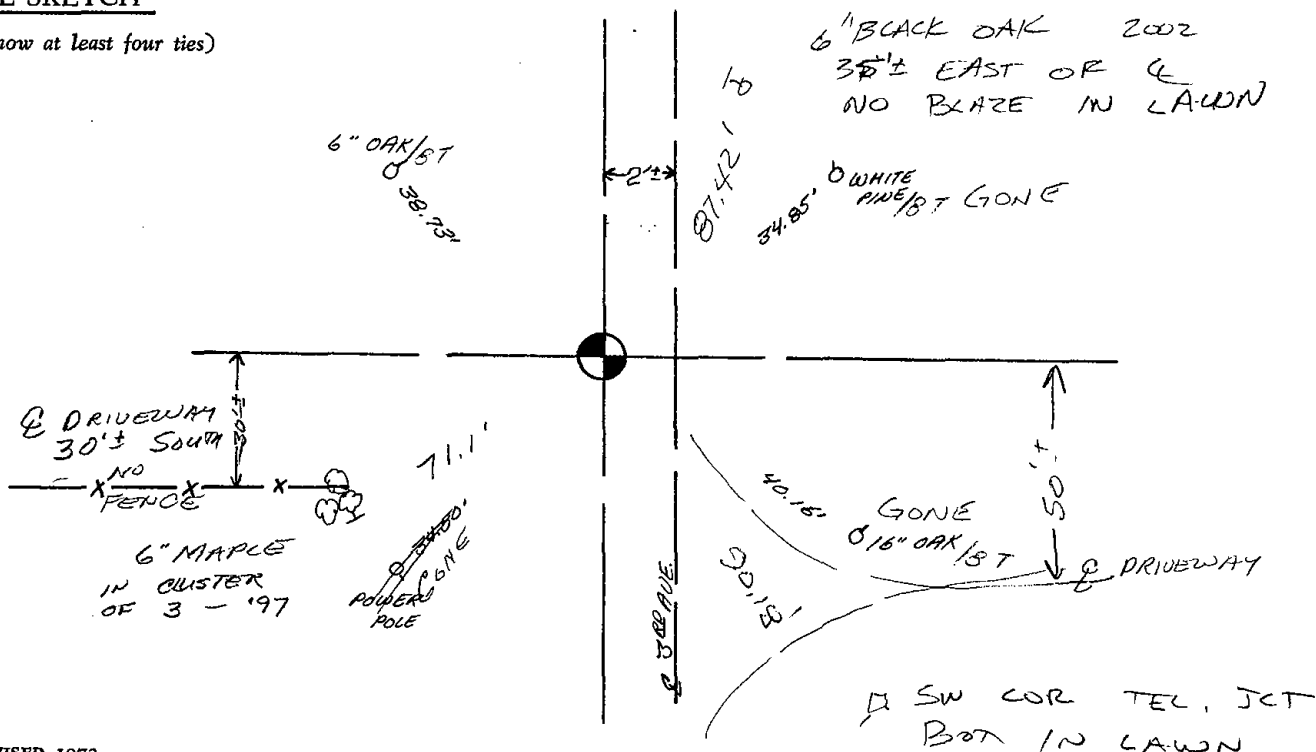
Show info such as: History of corner, with reference to Vol. and pg, dates, surveyor; exact description of monument replaced; if location computed, by taped or EDM traverse; landowner remarks, etc.

Set at proportionate distances between section corners as compared with original notes.  
No excavation because of fill in road.

NEW TIES		1-18-02	GR-56
CORNER	O.K.	3-28-77	GR-55
"	"	5-17-82	PK-55
"	"	3-9-87	GR-55
"	"	11-26-91	KZ-55
1 Gone - 1 new		2-18-97	JG-55
	OK,	4-11-07	JG

### TIE SKETCH

(Show at least four ties)





\* 0 1 9 \*

019

# U.S. PUBLIC LAND SURVEY MONUMENT RECORD

## ADAMS COUNTY

TYPE OF MONUMENT: Standard Harrison

STATE PLANE COORDINATES: N \_\_\_\_\_  
E \_\_\_\_\_

ELEVATION — M.S.L. DATUM: \_\_\_\_\_

THETA ANGLE: \_\_\_\_\_

FIELD BOOK: 1 PAGE 19

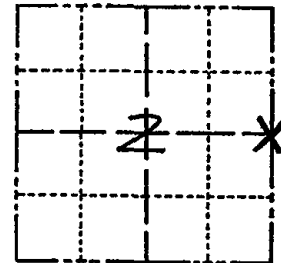
DRAWN BY: D. Riesop

CORNER NO. 19

SECTION 2

TOWN 18N

RANGE 7E



LOCATION  
(Indicated by 'X')

SEAL:



DATA SHOWN HERE ON  
CERTIFIED CORRECT:

*David C. Riesop*  
Registered Land Surveyor

DATE: 11/2/83

### BASIS FOR MONUMENT LOCATION

Show info such as: History of corner, with reference to Vol. and pg., dates, surveyor; exact description of monument replaced; if location computed, by taped or EDM traverse; landowner remarks, etc. (Use reverse side if necessary) (in conformance with Section A-E 502 of the Wisconsin Administrative Code)

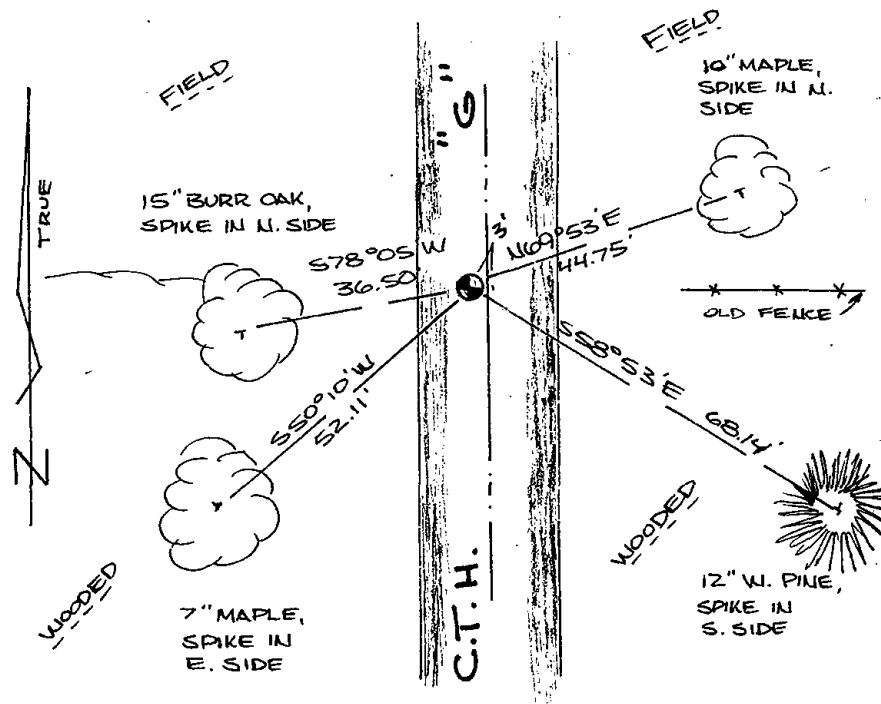
Corner area was excavated and round discolored area (approx. 3" dia.) with decayed wood in the center was found extending straight up and down from 5" below the original ground surface to a depth of 2' from same. This spot was accepted as correct and monumented.

The location of this corner is on the extension of a very old fence line to the East, within 1.1' of the original distance from the South, agrees with remnants of fence wire found 1320' North, and 3' West of the centerline of pavement. It is also within 00°01' of a straight line between section corners.

This location is 1' West of an apparent earlier excavation for the corner.

### TIE SKETCH

Show at least four ties, also fence lines, roads, topo, size and type of witness trees and if off road - best way to arrive at corner.



### MAINTENANCE RECORD

Date	Init.	Remarks
4-6-87	GR-SS	OK
11-26-91	KZ-SS	"
2-18-97	JG-SS	OK
1-24-02	JG-SS	OK
4-11-07	JG	OK

0000 0000 0000 0000 0000 0000 0000 0000 0000 0000  
0000 0000 0000 0000 0000 0000 0000 0000 0000 0000  
0000 0000 0000 0000 0000 0000 0000 0000 0000 0000  
0000 0000 0000 0000 0000 0000 0000 0000 0000 0000

0000 0000 0000 0000 0000 0000 0000 0000 0000 0000  
0000 0000 0000 0000 0000 0000 0000 0000 0000 0000  
0000 0000 0000 0000 0000 0000 0000 0000 0000 0000  
0000 0000 0000 0000 0000 0000 0000 0000 0000 0000

0000 0000 0000 0000 0000 0000 0000 0000 0000 0000  
0000 0000 0000 0000 0000 0000 0000 0000 0000 0000



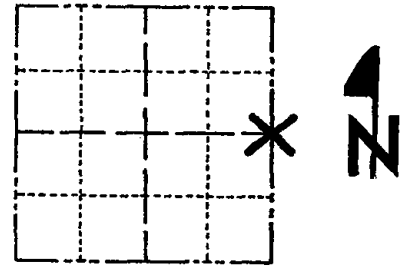
\* 0 2 0 \*

020

# Government Land Corner Certificate

ADAMS County  
 TYPE OF MONUMENT: \_\_\_\_\_  
 STATE PLANE COORDINATES: N \_\_\_\_\_  
 E \_\_\_\_\_  
 ELEVATION — M.S.L. DATUM: \_\_\_\_\_  
 THETA ANGLE: \_\_\_\_\_  
 FIELD BOOK: \_\_\_\_\_ PAGE \_\_\_\_\_  
 DRAWN BY: S.J. Haumschild

CORNER NO. 20  
 SECTION 1  
 TOWN 18  
 RANGE 7



LOCATION  
(Indicated by 'X')

## BASIS FOR MONUMENT LOCATION

Show info such as: History of corner, with reference to Vol. and pg., dates, surveyor; exact description of monument replaced; if location computed, by taped or EDM traverse; landowner remarks, etc. (Use reverse side if necessary)

SEAL: \_\_\_\_\_

DATA SHOWN HERE ON  
CERTIFIED CORRECT:

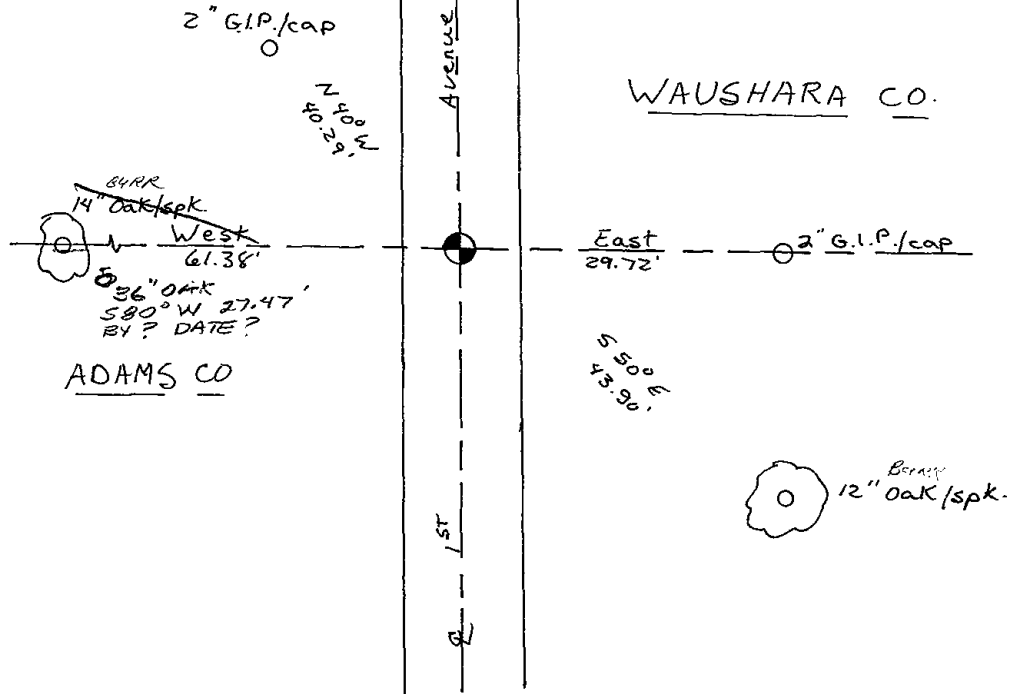
Registered Land Surveyor

DATE: \_\_\_\_\_

Cor.	O.K.	5-17-82	PK-SS
"	"	2-23-87	SS
"	"	11-26-91	K2-SS
"	"	1-21-02	JG
"	"	4-11-07	JG
"	"	02-28-12	MS

## TIE SKETCH

Show at least four ties, also fence lines, roads, topo, size and type of witness trees and if off road - best way to arrive at corner.





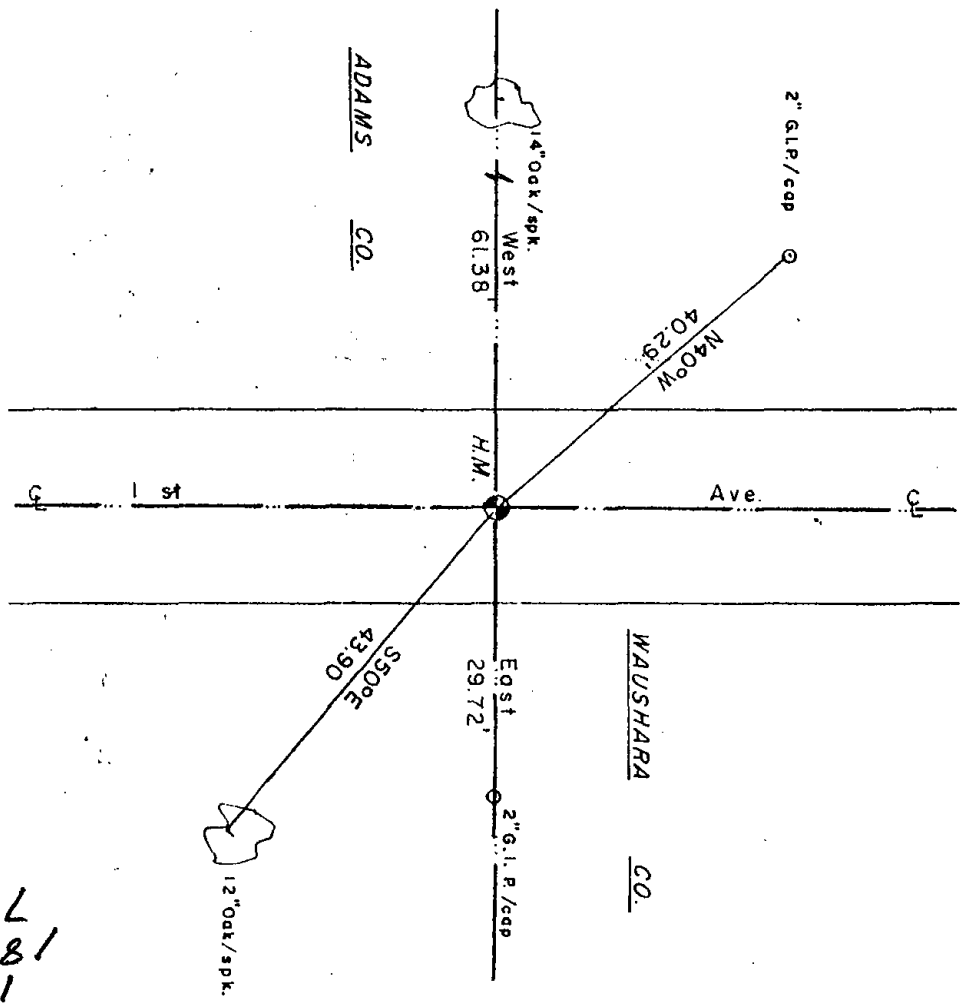
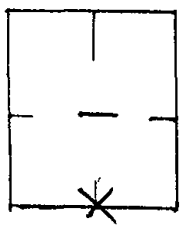



I, Gary E. Schindler, do hereby certify that on the 15th day of Oct 19 81, I found (evidence) (no evidence) of the Witt corner of Sec 6, T 18 N, R 8 E, Fourth Principal Meridian, and I re-established said corner according to the Wisconsin Statutes as shown and described hereon.

Dated this 15th day of Oct 19 81  
Gary E. Schindler  
Waushara County Surveyor

EXISTING SPIKE FIT GOVERNMENT DISTANCES WELL

Description of corner evidence found: SPike



781-100#


SEE SECTION FILES FOR ORIGINAL COPY.

Corner

East (X)	North (Y)	Elevation (Z)	Zone

WISCONSIN COORDINATE SYSTEM

Approved By



STATE OF WISCONSIN ss  
WAUSHARA COUNTY

WAUSHARA COUNTY  
CERTIFIED LAND CORNER

No. 14

I, Gary E. Schindler, do hereby certify that on the 15th day of Oct 19 81, I found (evidence) (no evidence) of the 1/8 corner of Sec 6, T 18 N, R 8 E, Fourth Principal Meridian, and I re-established said corner according to the Wisconsin Statutes as shown and described hereon.

Dated this 15th day of Oct 19 81

Gary E. Schindler  
Waushara County Surveyor


EXISTING SPIKE FIT GOVERNMENT DISTANCES WELL

Description of corner evidence found: SPK

Witnesses to corner location:

Patrick G. Krier

Steven J. Wagh

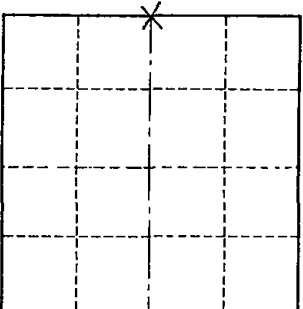
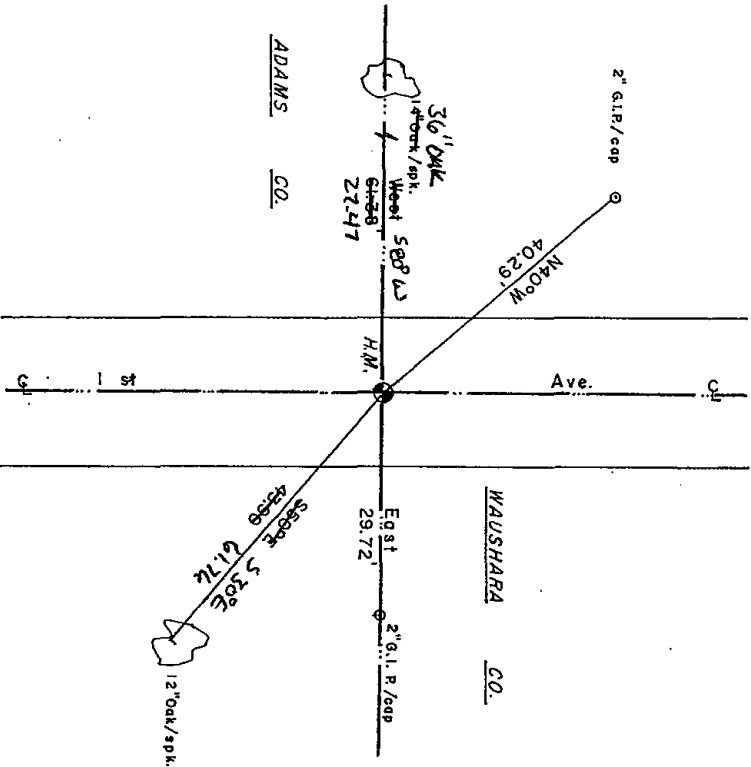


SURVEY CONTROL ORDER

Horizontal	_____
Vertical	_____
Corner	_____
Control Sta. Name	_____

WISCONSIN COORDINATE SYSTEM

East (X)	_____	North (Y)	_____	Elevation (Z)	_____	Zone	_____
----------	-------	-----------	-------	---------------	-------	------	-------



Section 6  
X = LOCATION CORNER  
T 18 N R 8 E  
WISCONSIN

SEE BACK OF PAGE FOR MAINTENANCE RECORDS

Approved By: \_\_\_\_\_



022

# U.S. PUBLIC LAND SURVEY MONUMENT RECORD

## ADAMS COUNTY

TYPE OF MONUMENT: Standard Harrison

STATE PLANE COORDINATES: N \_\_\_\_\_  
E \_\_\_\_\_

ELEVATION — M.S.L. DATUM: \_\_\_\_\_

THETA ANGLE: \_\_\_\_\_

FIELD BOOK: Adams County PAGE 43

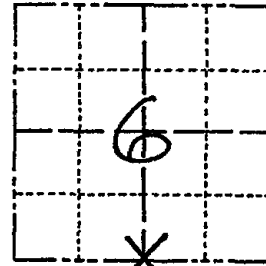
DRAWN BY: D. Riesop

CORNER NO. 22

SECTION 6

TOWN 18N

RANGE 7E



LOCATION  
(Indicated by 'X')

### BASIS FOR MONUMENT LOCATION


Show info such as: History of corner, with reference to Vol. and pg., dates, surveyor; exact description of monument replaced; if location computed, by taped or EDM traverse; landowner remarks, etc. (Use reverse side if necessary)  
(in conformance with Section A-E 502 of the Wisconsin Administrative Code)

Searched area for stake and witness trees, nothing was found.

Corner was re-established on a straight line between Section corners at a prorated E-W position.

This location falls on strands of an old N-S fence and agrees with the distance North to the computed center of Section.

SEAL:



DATA SHOWN HERE ON  
CERTIFIED CORRECT:

David C. Riesop  
Registered Land Surveyor

DATE: 5/26/83

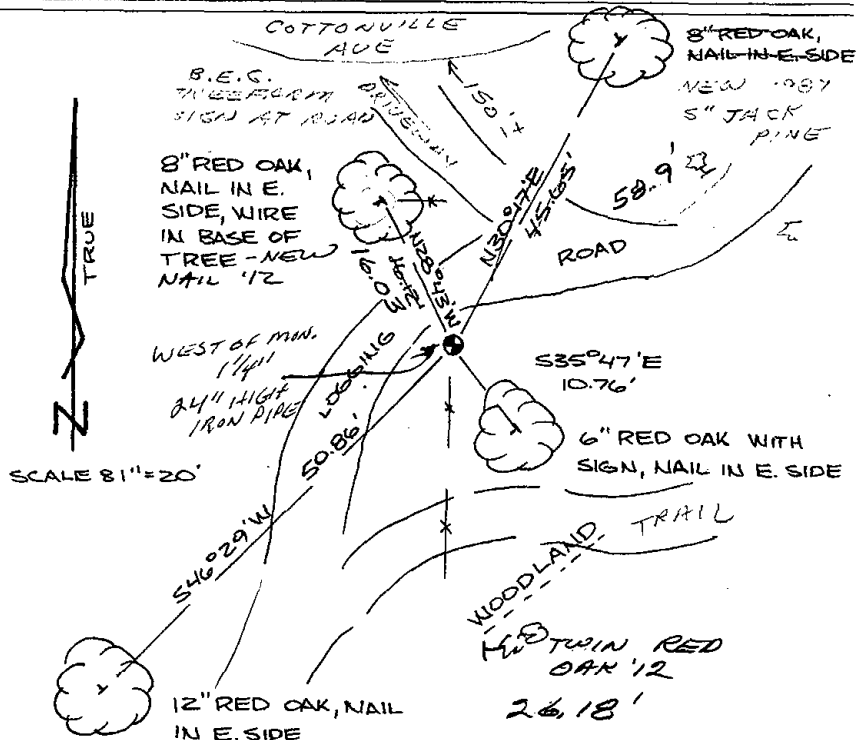
filed for record this 31

day of JUNE 1983  
per 59.60 Wisconsin Statutes

S. Chinchad  
ADAMS COUNTY SURVEYOR


### TIE SKETCH


Show at least four ties, also fence lines, roads, topo, size and type of witness trees and if off road - best way to arrive at corner.



### MAINTENANCE RECORD

Date	Init.	Remarks
12-1-87	SS	1 NEW TIE
5-13-92	JG	ALL OK
12/22/97	SG-SS	ALL OK
1-22-02	" "	OK
2-21-07	" "	OK
2-23-12	MS	2 NEW TIES





023



# U.S. PUBLIC LAND SURVEY MONUMENT RECORD

## ADAMS COUNTY

TYPE OF MONUMENT: Standard Harrison

STATE PLANE COORDINATES: N \_\_\_\_\_  
E \_\_\_\_\_

ELEVATION — M.S.L. DATUM: \_\_\_\_\_

THETA ANGLE: \_\_\_\_\_

FIELD BOOK: Adams County PAGE 39

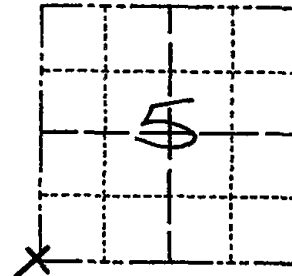
DRAWN BY: D. Riesop

CORNER NO. 23

SECTION 5

TOWN 18N.

RANGE 7E.



LOCATION  
(Indicated by 'X')



### BASIS FOR MONUMENT LOCATION


Show info such as: History of corner, with reference to Vol. and pg., dates, surveyor; exact description of monument replaced; if location computed, by taped or EDM traverse; landowner remarks, etc. (Use reverse side if necessary) (in conformance with Section A-E 502 of the Wisconsin Administrative Code)

Corner was reset from White Oak bearing tree marked by M. C. Smith in 1902 survey of Section 5. (Vol. 1, P. 22)

Tree was found to be hollow by increment boring, but core retrieved would prorate trees age to correct size at time of survey.

Corner location fits occupation of old ditch, and is within 0.6' of Smith's distance to the Northwest corner of the section.

SEAL:



DATA SHOWN HERE ON  
CERTIFIED CORRECT:

*David C. Riesop*  
Registered Land Surveyor

DATE: 5/23/83

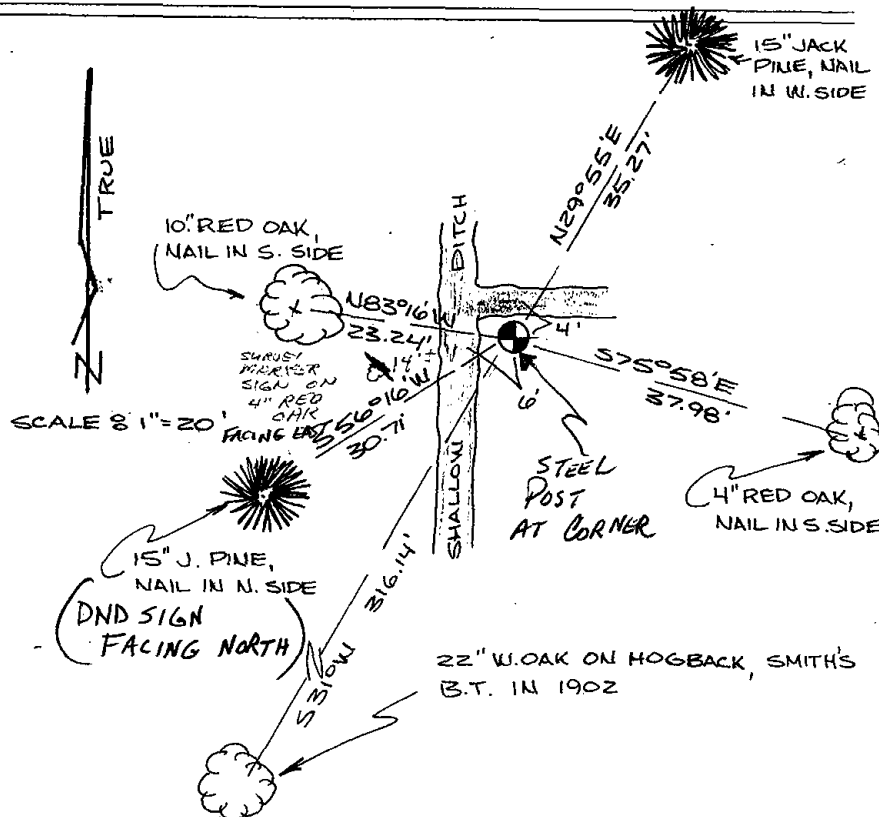
gk  
filed for record this.....

day of JUNE 1983  
per 59.60 Wisconsin Statutes.

*D. Riesop*  
ADAMS COUNTY SURVEYOR


### TIE SKETCH

Show at least four ties, also fence lines, roads, topo, size and type of witness trees and if off road - best way to arrive at corner.



### MAINTENANCE RECORD

Date	Init.	Remarks
10-1-87	SS	O.K.
12/31/97	JG	O.K.
1-21-02	JG	O.K.
10-19-07	JG	ALL OK
2-23-12	MS	OK





\* 0 2 4 \*

024

# U.S. PUBLIC LAND SURVEY MONUMENT RECORD

## ADAMS COUNTY

TYPE OF MONUMENT: 2" I.D. x 60" galvanized pipe

STATE PLANE COORDINATES: N \_\_\_\_\_  
E \_\_\_\_\_

ELEVATION — M.S.L. DATUM: \_\_\_\_\_

THETA ANGLE: \_\_\_\_\_

FIELD BOOK: Adams County PAGE 40

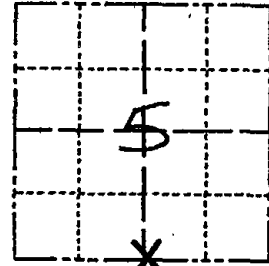
DRAWN BY: D. Riesop

CORNER NO. 24

SECTION 5


TOWN 18N

RANGE 7E



LOCATION  
(Indicated by 'X')

SEAL:



DATA SHOWN HERE ON  
CERTIFIED CORRECT:

David C. Riesop  
Registered Land Surveyor

DATE: 6/1/83

### BASIS FOR MONUMENT LOCATION

Show info such as: History of corner, with reference to Vol. and pg., dates, surveyor; exact description of monument replaced; if location computed, by taped or EDM traverse; landowner remarks, etc. (Use reverse side if necessary) (in conformance with Section A-E 502 of the Wisconsin Administrative Code)

Probed area for stake, nothing found. Evidence of original and subsequent witness trees is gone.

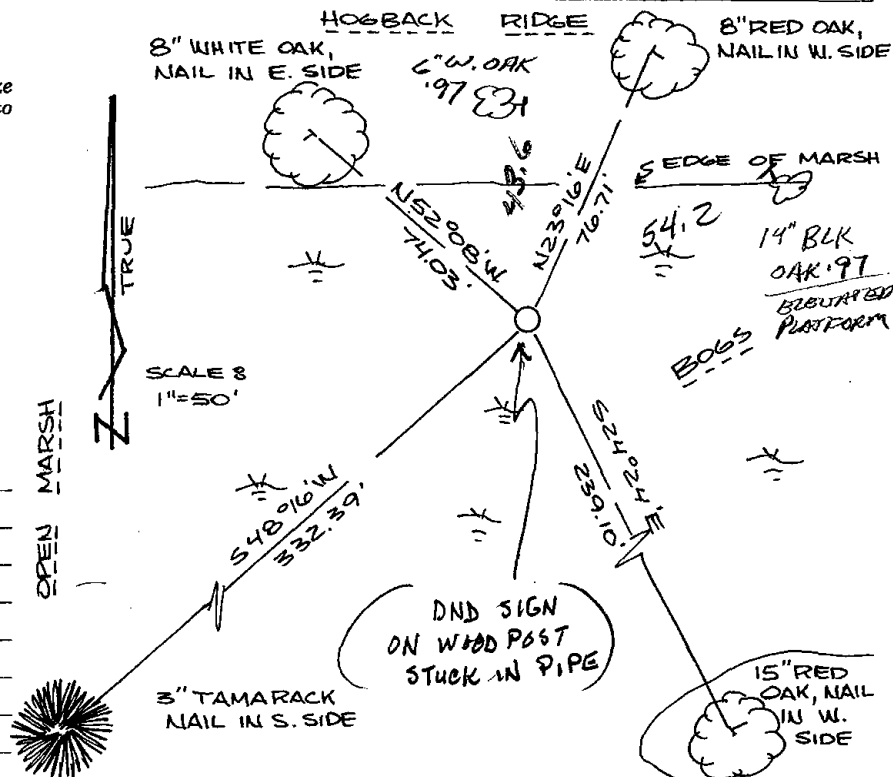
Corner was reset proportionally on a straight line between section corners.

East - West location matches Smith's in 1902 within 0.2 feet. (Vol. 1, P.22)

OK  
filed for record this.....  
day of JUNE..... 1983  
per 59.60 Wisconsin Statutes.  
D. Riesop  
ADAMS COUNTY SURVEYOR


### TIE SKETCH

Show at least four ties, also fence lines, roads, topo, size and type of witness trees and if off road - best way to arrive at corner.



### MAINTENANCE RECORD

Date	Init.	Remarks
12-31-97	JGSS	ADD 2 TIES
1-22-02	JG	OK
02-21-07	SS	"
02-23-12	MS	MON OK





025

# U.S. PUBLIC LAND SURVEY MONUMENT RECORD

## ADAMS COUNTY

TYPE OF MONUMENT: 2" I.D. x 60" galv. iron pipe

STATE PLANE COORDINATES: N \_\_\_\_\_  
E \_\_\_\_\_

ELEVATION — M.S.L. DATUM: \_\_\_\_\_

THETA ANGLE: \_\_\_\_\_

FIELD BOOK: Adams County PAGE 44

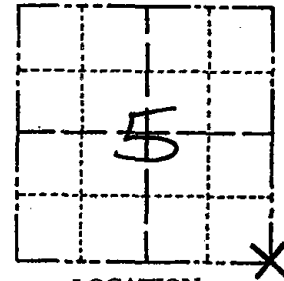
DRAWN BY: D. Riesop

CORNER NO. 25

SECTION 5

TOWN 18N

RANGE 7E



LOCATION  
(Indicated by 'X')



### BASIS FOR MONUMENT LOCATION

Show info such as: History of corner, with reference to Vol. and pg., dates, surveyor; exact description of monument replaced; if location computed, by taped or EDM traverse; landowner remarks, etc. (Use reverse side if necessary) (in conformance with Section A-E 502 of the Wisconsin Administrative Code)


Searched area for wood stake and bearing trees, nothing was found.

Corner was re-established on a line extended from the Northeast corner of the section, through the E 1/4 corner as set from original bearing tree, using the record distance along the East line of the S.E. 1/4 as measured by M.C. Smith in his 1902 survey of Section 5 (Vol. 1, Page 22).

This position fits Smith's distance along the South line of Section 5 within 0.5 feet.

~~END PATH THRU SWAMP (MIN. SOUTH OF GREEN CABIN ON RIDGE AT ROAD - FOGGOW PATH 10 MINUTES TO ARRIVE AT CABIN. CABIN 490' W. OF DRIVEWAY ENTRY FIRE # 495 3/4" NW IN NORTH DITCH - CABIN IS NOT VISIBLE FROM ROAD~~

SEAL:



DATA SHOWN HERE ON CERTIFIED CORRECT:

*David Riesop*  
Registered Land Surveyor

DATE: 5/26/83

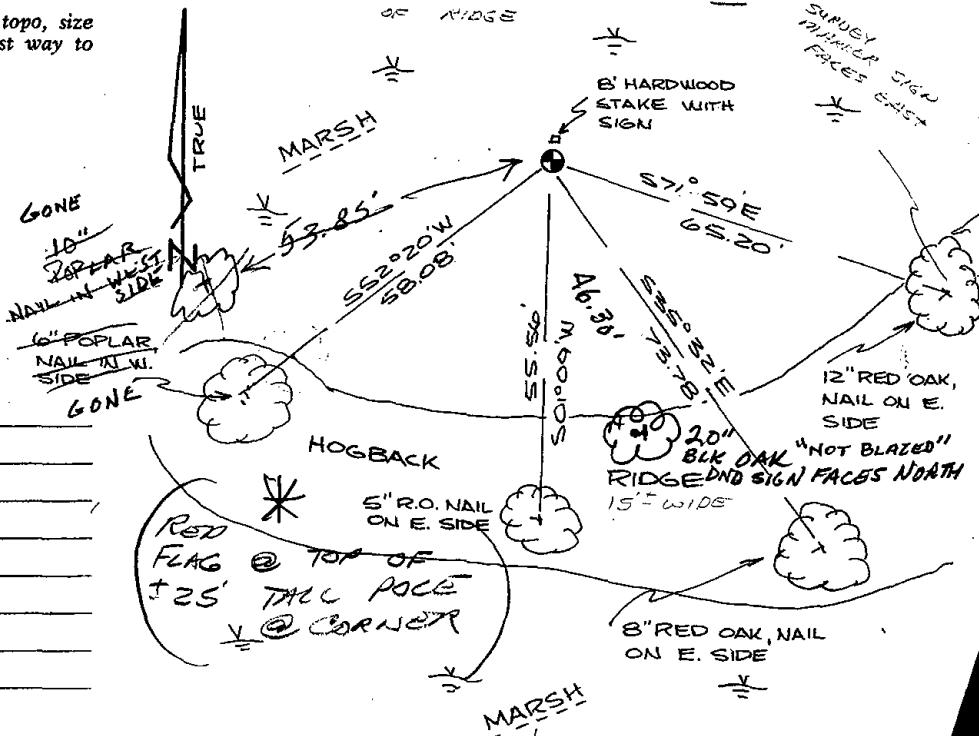
### TIE SKETCH

Show at least four ties, also fence lines, roads, topo, size and type of witness trees' and if off road - best way to arrive at corner.

SCALE 1" = 30'


CORNER IS 150' EAST OF HOGBACK TREE STAND AT WEST END OF RIDGE

filed for record this... 9th  
day of JUNE 1983  
per 59.60 Wisconsin Statutes.  
*[Signature]*  
ADAMS COUNTY SURVEYOR



### MAINTENANCE RECORD

Date	Init.	Remarks
12-4-87	SS	OK
6-8-92	JB-BS	1-GONE, 1-NEW
12-31-97	JG	OK
1-22-02	JG	1-GONE, 1-NEW
2-21-07	JG	OK







\* 0 2 6 \*

026

# U.S. PUBLIC LAND SURVEY MONUMENT RECORD

## ADAMS COUNTY

TYPE OF MONUMENT: 2" I.D. x 60" galvanized pipe

STATE PLANE COORDINATES: N \_\_\_\_\_  
E \_\_\_\_\_

ELEVATION — M.S.L. DATUM: \_\_\_\_\_

THETA ANGLE: \_\_\_\_\_

FIELD BOOK: Adams County PAGE 42

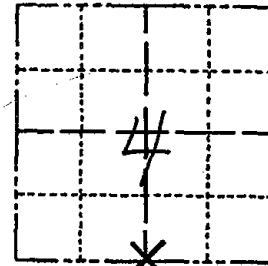
DRAWN BY: D. Riesop

CORNER NO. 26

SECTION 4

TOWN 18N

RANGE 7E



LOCATION  
(Indicated by 'X')




### BASIS FOR MONUMENT LOCATION

Show info such as: History of corner, with reference to Vol. and pg., dates, surveyor; exact description of monument replaced; if location computed, by taped or EDM traverse; landowner remarks, etc. (Use reverse side if necessary) (in conformance with Section A-E 502 of the Wisconsin Administrative Code)

Probed area for stake and evidence of witness trees, nothing was found.

Corner was reset proportionally on a straight line between Section corners.

SEAL:



DATA SHOWN HERE ON  
CERTIFIED CORRECT:

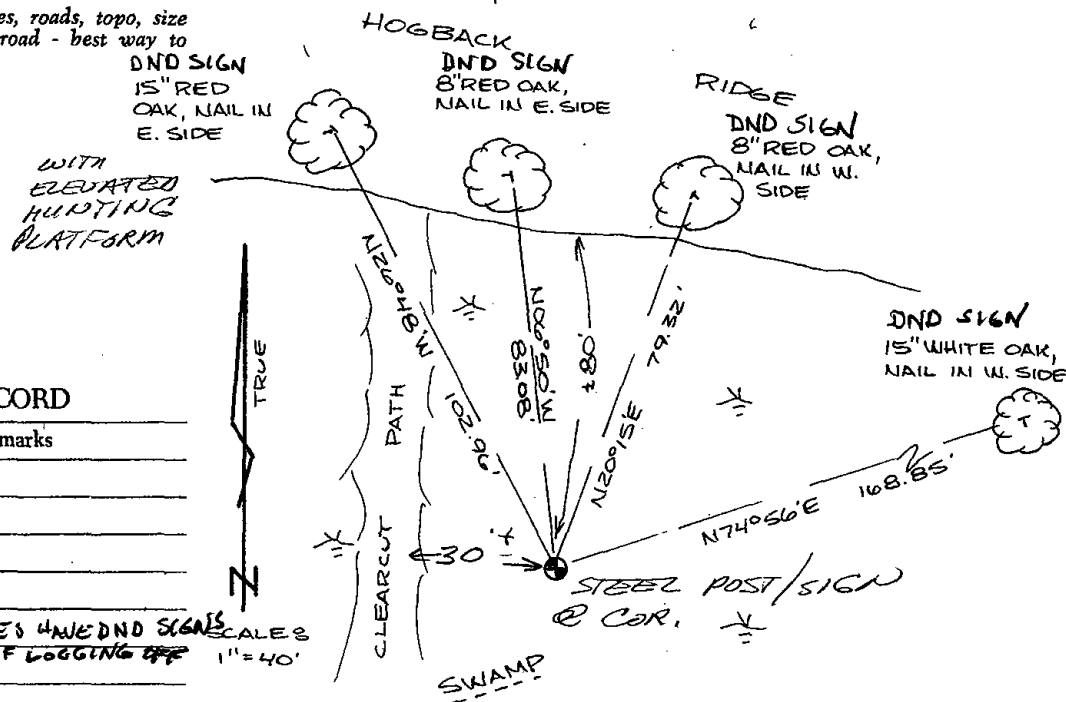
David C. Riesop  
Registered Land Surveyor

DATE: 5/27/83

filed for record this OK .....  
day of JUNE ..... 19 83  
per 59.60 Wisconsin Statutes.  
D. Riesop  
ADAMS COUNTY SURVEYOR

### TIE SKETCH


Show at least four ties, also fence lines, roads, topo, size and type of witness trees and if off road - best way to arrive at corner.



### MAINTENANCE RECORD

Date	Init.	Remarks
3-9-81	GR	OK
1-5-92	SG-BS	OK
12-31-97	JG-SS	OK
1-18-02	GR-SG	OK
2-21-07	JG	OK ALL TREES HAD DND SIGNS BECAUSE OF LOGGING

SCALE 1" = 40'





027

U.S. PUBLIC LAND SURVEY MONUMENT RECORD

ADAMS COUNTY

TYPE OF MONUMENT: Standard Harrison

STATE PLANE COORDINATES: N \_\_\_\_\_

E \_\_\_\_\_

ELEVATION — M.S.L. DATUM: \_\_\_\_\_

THETA ANGLE: \_\_\_\_\_

FIELD BOOK: Adams County PAGE 41

DRAWN BY: D. Riesop

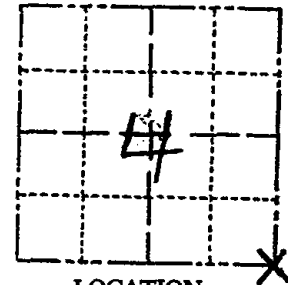
NW COR of 10

CORNER NO. 27

SECTION 4

TOWN 18N.

RANGE 7E.



LOCATION (Indicated by 'X')


BASIS FOR MONUMENT LOCATION

Show info such as: History of corner, with reference to Vol. and pg., dates, surveyor; exact description of monument replaced; if location computed, by taped or EDM traverse; landowner remarks, etc. (Use reverse side if necessary) (in conformance with Section A-E 502 of the Wisconsin Administrative Code)

Corner below was reset from charred remains of original Northeast bearing tree. (18" Pine in 1852)

This location agrees with remains of old fence line to North and East of corner, and checks with prorated distances from original survey

SEAL:



DATA SHOWN HERE ON CERTIFIED CORRECT:

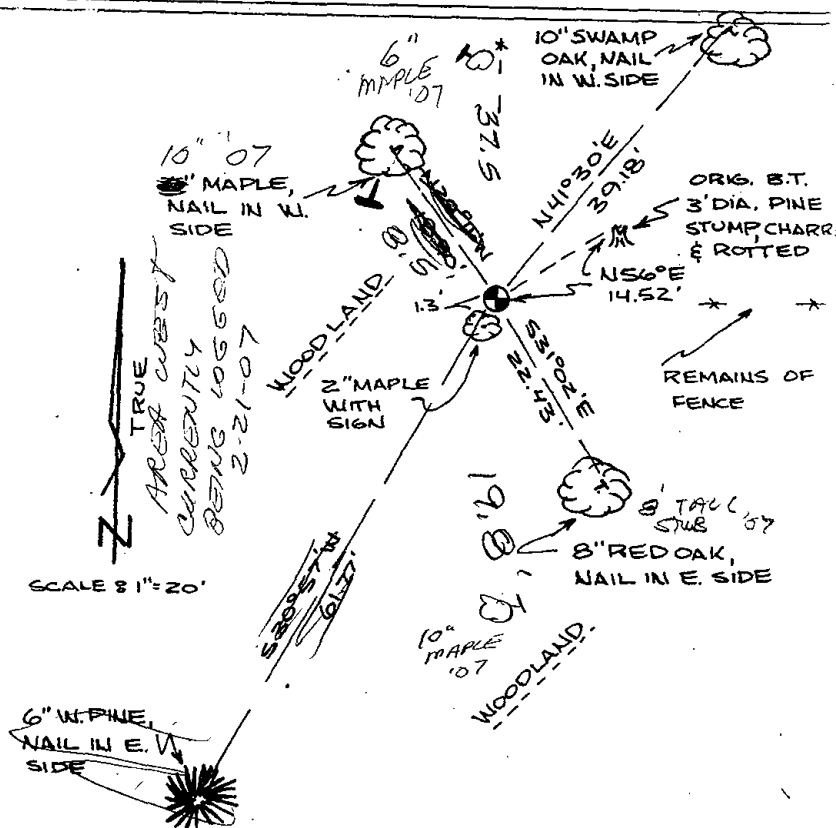
*David C. Riesop*  
Registered Land Surveyor

DATE: 5/23/83

filled for record this 24  
day of JUNE 19 83  
per 59.60 Wisconsin Statutes.  
*S. Shuchat*  
ADAMS COUNTY SURVEYOR

TIE SKETCH

Show at least four ties, also fence lines, roads, topo, size and type of witness trees and if off road - best way to arrive at corner.



MAINTENANCE RECORD

Date	Init.	Remarks
3-9-87	BB	OK
6-5-92	JG-BS	OK
12/31/97	JG-SS	OK
2-21-07	JG-SS	3-NEW TIES

# U.S. PUBLIC LAND SURVEY MONUMENT RECORD

## ADAMS COUNTY

TYPE OF MONUMENT: Standard Harrison

STATE PLANE COORDINATES: N \_\_\_\_\_  
E \_\_\_\_\_

ELEVATION — M.S.L. DATUM: \_\_\_\_\_

THETA ANGLE: \_\_\_\_\_

FIELD BOOK: Adams County PAGE 41

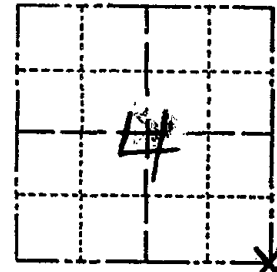
DRAWN BY: D. Riesop

CORNER NO. 27

SECTION 4


TOWN 18N.

RANGE 7E.



LOCATION  
(Indicated by 'X')

SEAL:



DATA SHOWN HERE ON  
CERTIFIED CORRECT:

*David C. Riesop*  
Registered Land Surveyor

DATE: 5/23/83

### BASIS FOR MONUMENT LOCATION

Show info such as: History of corner, with reference to Vol. and pg., dates, surveyor; exact description of monument replaced; if location computed, by taped or EDM traverse; landowner remarks, etc. (Use reverse side if necessary) (in conformance with Section A-E 502 of the Wisconsin Administrative Code)

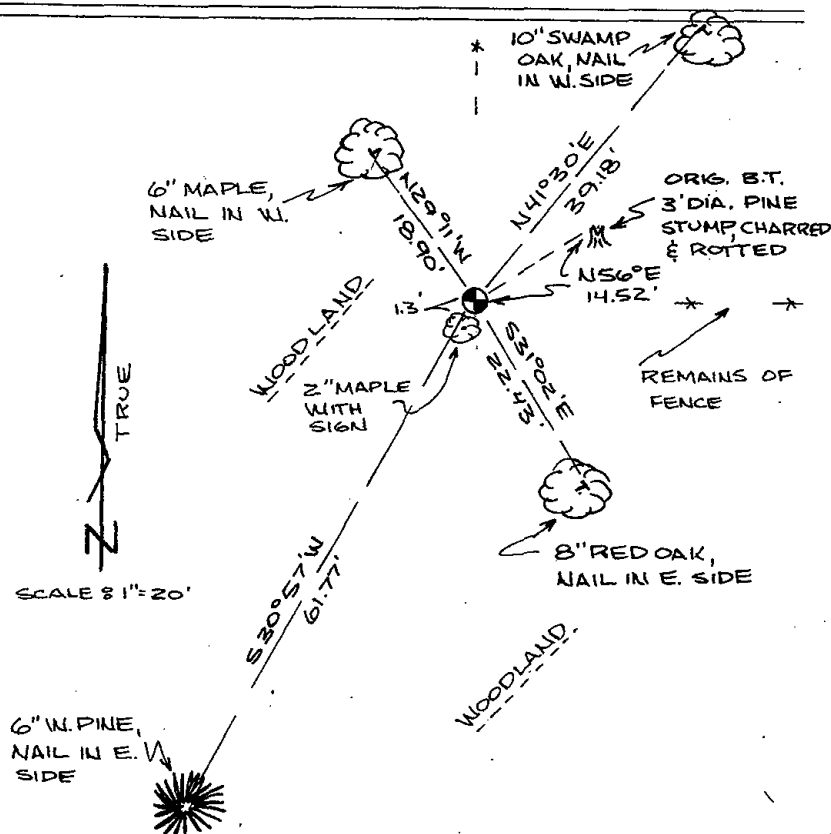
Corner below was reset from charred remains of original Northeast bearing tree. (18" Pine in 1852)

This location agrees with remains of old fence line to North and East of corner, and checks with prorated distances from original survey

filed for record this... 84  
day of JUNE 1983  
per 59.60 Wisconsin Statutes.  
*D. Riesop*  
ADAMS COUNTY SURVEYOR


### TIE SKETCH

Show at least four ties, also fence lines, roads, topo, size and type of witness trees and if off road - best way to arrive at corner.



### MAINTENANCE RECORD

Date	Init.	Remarks
3-9-87	BB	OK
6-5-92	JG-RS	OK
12/31/97	JG-SS	OK
1-18-02	GL	OK





028



# U.S. PUBLIC LAND SURVEY MONUMENT RECORD

## ADAMS COUNTY

TYPE OF MONUMENT: Standard Harrison

STATE PLANE COORDINATES: N \_\_\_\_\_

E \_\_\_\_\_

ELEVATION — M.S.L. DATUM: \_\_\_\_\_

THETA ANGLE: \_\_\_\_\_

FIELD BOOK: Adams County PAGE 45

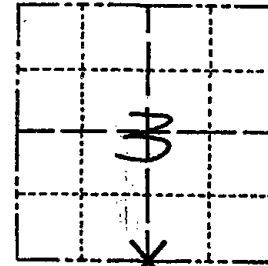
DRAWN BY: D. Riesop

CORNER NO. 28

SECTION 3

TOWN 18N

RANGE 7E



LOCATION  
(Indicated by 'X')




### BASIS FOR MONUMENT LOCATION

Show info such as: History of corner, with reference to Vol. and pg., dates, surveyor; exact description of monument replaced; if location computed, by taped or EDM traverse; landowner remarks, etc. (Use reverse side if necessary) (in conformance with Section A-E 502 of the Wisconsin Administrative Code)

Found 3" diameter rotted wood stake while digging. Stake is 4 feet North of a straight line and within 0.3 feet of a split between adjacent section corners.

Stake was removed and monument set. Original bearing trees and those marked in 1902 (Vol.3, P. 29, A. Co. field notes) are gone. Took ties as shown

SEAL:



DATA SHOWN HERE ON  
CERTIFIED CORRECT:

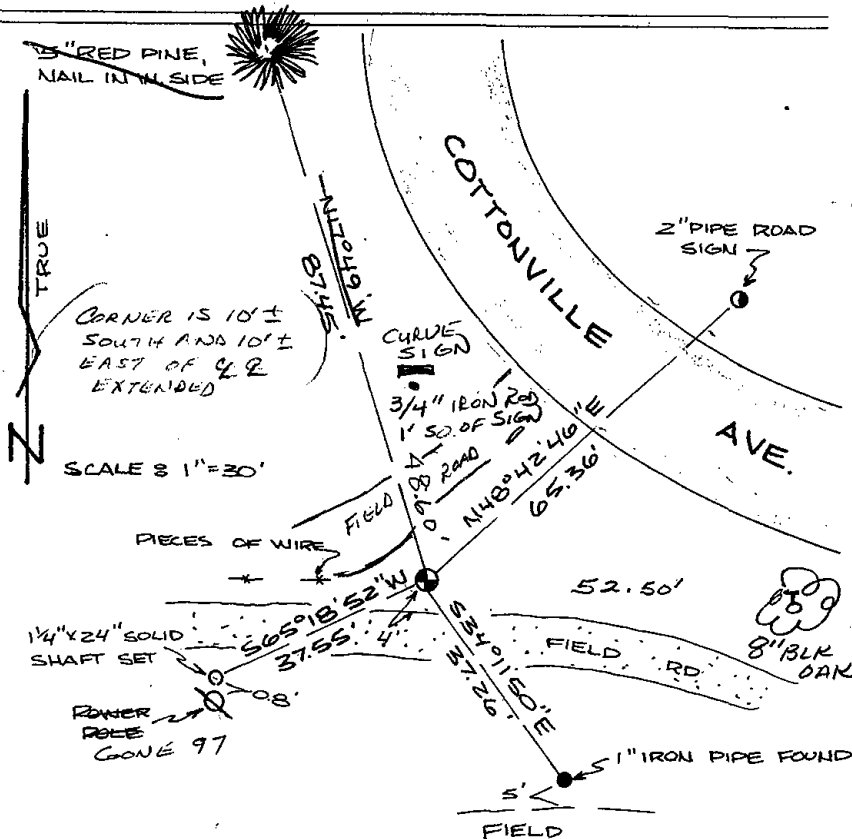
David C. Riesop  
Registered Land Surveyor

DATE: 5/26/83

84  
filed for record this.....  
day of JUNE..... 1983  
per 59.60 Wisconsin Statutes.  
D. Riesop  
ADAMS COUNTY SURVEYOR

### TIE SKETCH

Show at least four ties, also fence lines, roads, topo, size and type of witness trees and if off road - best way to arrive at corner.



### MAINTENANCE RECORD

Date	Init.	Remarks
3-9-87	GLSS	OK
11-26-91	KZ-SS	1 GONE - NOTHING AVAILABLE
12/31/97	JG-SS	1- GONE - 2- NEW TIES
1-18-02	JG	DK
2-21-07	JG-SS	

1

2

3

4

5

6

7

8

9

10

11

12

13

14

15

16

17

18

19

20

21

22

23

24

25

26

27

28

29

30

31

32

33

34

35

36

37

38

39

40

41

42

43

44

45

46

47

48

49

50

51

52

53

54

55

56

57

58

59

60

61

62

63

64

65

66

67

68

69

70

71

72

73

74

75

76

77

78

79

80

81

82

83

84

85

86

87

88

89

90

91

92

93

94

95


96

97

98

99

100



029

# ADAMS COUNTY

## Survey Monument Record

TYPE OF MONUMENT: Harrison Std.

STATE PLANE COORDINATES: N \_\_\_\_\_

E \_\_\_\_\_

ELEVATION — M.S.L. DATUM: \_\_\_\_\_

THETA ANGLE: \_\_\_\_\_

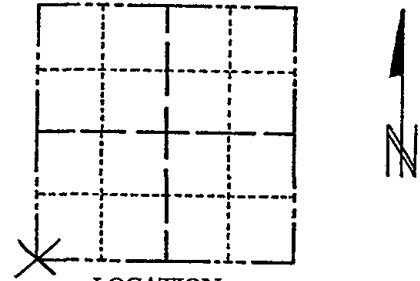
FIELD BOOK: 107 PAGE 107

CORNER NO. 253 <sup>(29)</sup>

SECTION 2

TOWN 18

RANGE 2



LOCATION  
(Indicated by 'X')

SEAL:

### BASIS FOR MONUMENT LOCATION

(Use reverse side if necessary)

Show info such as: History of corner, with reference to Vol. and pg, dates, surveyor; exact description of monument replaced; if location computed, by taped or EDM traverse; landowner remarks, etc.

Found railroad spike and accepted as corner after a traverse of entire section. Excavated large area with backhoe but found nothing else.

CORNER	O.K.	3-28-77	GR-SS
"	"	5-17-82	PK-SS
"	"	3-9-87	GR-SS
"	"	11-26-91	KZ-SS
1-GONE, 1-NEW		12-31-97	JG-SS
"	"	1-18-02	GR-JG
OK,		4-6-07	GPR



CERTIFIED CORRECT:

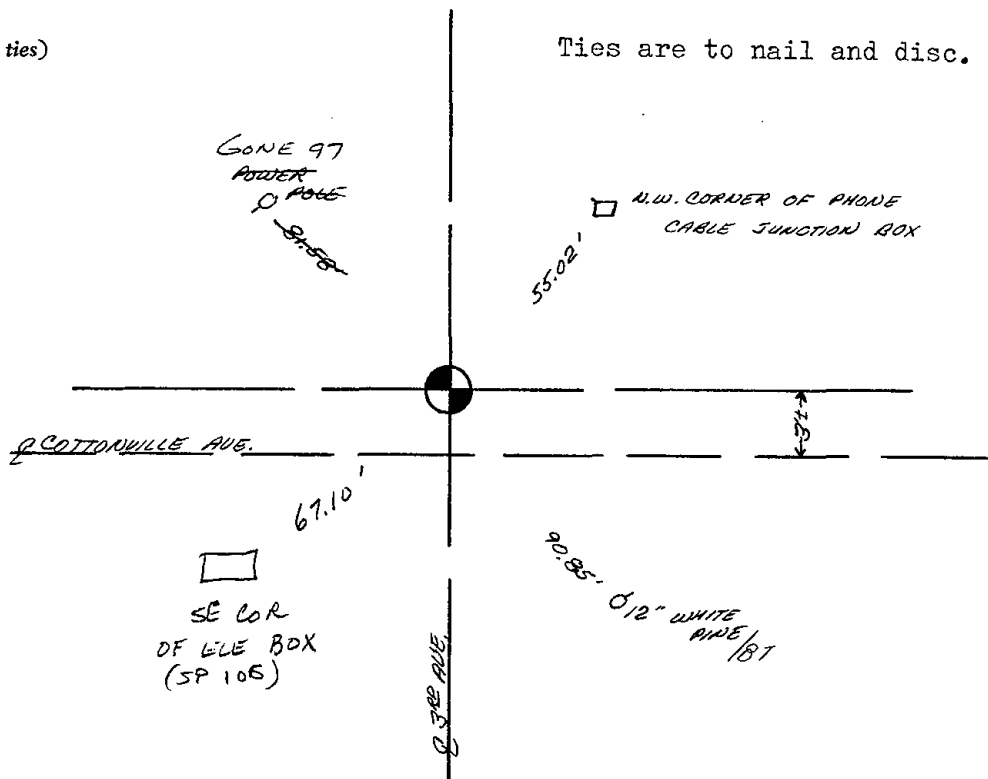
*Anthony B. Kiedrowski*  
Registered Land Surveyor

DATE: 3/29/73

### TIE SKETCH

(Show at least four ties)

Ties are to nail and disc.





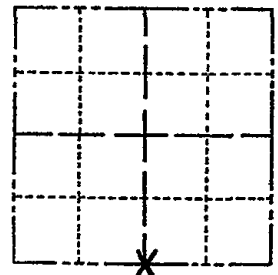
030

ADAMS COUNTY

Survey Monument Record

TYPE OF MONUMENT: 30" HARRISON  
 STATE PLANE COORDINATES: N \_\_\_\_\_  
 E \_\_\_\_\_  
 ELEVATION — M.S.L. DATUM: \_\_\_\_\_  
 THETA ANGLE: \_\_\_\_\_  
 FIELD BOOK: 108 PAGE 57

CORNER NO. 295<sup>(30)</sup>  
 SECTION 2  
 TOWN 18  
 RANGE 7



LOCATION  
(Indicated by 'X')

BASIS FOR MONUMENT LOCATION

(Use reverse side if necessary)

Show info such as: History of corner, with reference to Vol. and pg, dates, surveyor; exact description of monument replaced; if location computed, by taped or EDM traverse; landowner remarks, etc.

Excavated with backhoe. Found definite remnant of original wood post. Monumented that point.

SEAL:



CORNER	O.R.	3-28-77	GA-SS
"	"	5-17-82	PK-SS
"	"	3-9-87	GR-SS
"	"	11-26-91	KZ-SS
1-NEW TIE		1-18-02	JG
OK		4-06-07	GPR

CERTIFIED CORRECT:

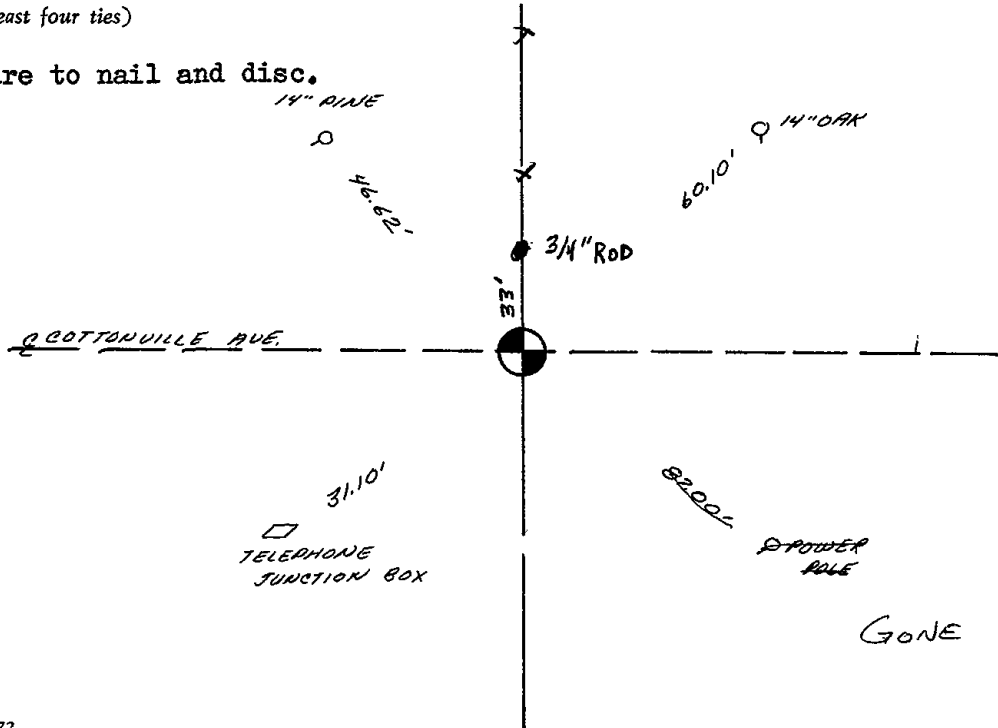
*Anthony B. Kiedrowski*  
 Registered Land Surveyor

DATE: 9/18/73

TIE SKETCH

(Show at least four ties)

Ties are to nail and disc.





031

# ADAMS COUNTY

CORNER NO. 271

## Survey Monument Record

SECTION 12

TYPE OF MONUMENT: Harrison

TOWN 18

STATE PLANE COORDINATES: N \_\_\_\_\_

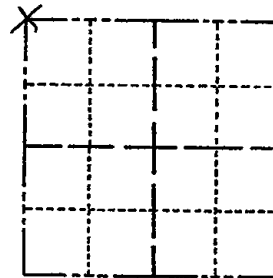
RANGE 2

E \_\_\_\_\_

ELEVATION — M.S.L. DATUM: \_\_\_\_\_


THETA ANGLE: \_\_\_\_\_

FIELD BOOK: 108 PAGE 13



LOCATION  
(Indicated by 'X')

SEAL:



### BASIS FOR MONUMENT LOCATION

(Use reverse side if necessary)

Show info such as: History of corner, with reference to Vol. and pg, dates, surveyor; exact description of monument replaced; if location computed, by taped or EDM traverse; landowner remarks, etc.

Excavated with backhoe.  
 Found 6" x 4" x 8" stone  
 with a piece of spray  
 iron on long side.

CORNER O.K.	3-28-77	GR-SS
" "	5-17-82	PK-SS
3 NEW TIES	4-6-87	GR-SS
1 NEW TIE	11-26-91	KZ-SS
COR OK	2-18-97	JG-SS
1-GONE, 2-NEW	1-24-02	JG-JS

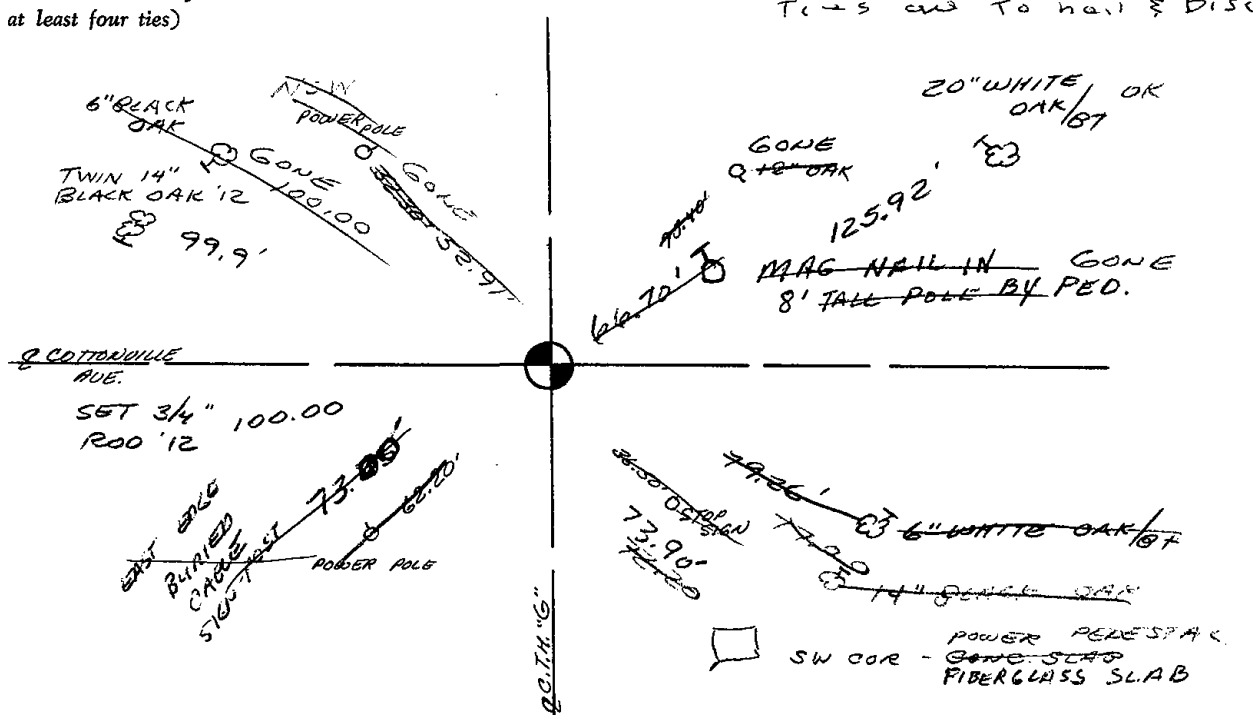
CERTIFIED CORRECT:

*Anthony B. Kiedrowski*  
 Registered Land Surveyor

DATE: 9-10-73

### TIE SKETCH OK, 4-06-07 - GPR 2 NEW TIES 02-27-12 MS-SS

(Show at least four ties)







032

ADAMS COUNTY

Survey Monument Record

TYPE OF MONUMENT: Harrison standard

STATE PLANE COORDINATES: N \_\_\_\_\_

E \_\_\_\_\_

ELEVATION — M.S.L. DATUM: \_\_\_\_\_

THETA ANGLE: \_\_\_\_\_

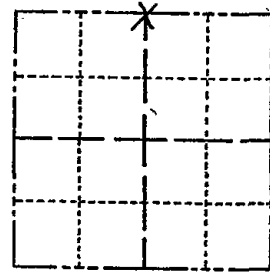
FIELD BOOK: 108 PAGE 41

CORNER NO. 280 32

SECTION 12

TOWN 18

RANGE 7



LOCATION  
(Indicated by 'X')

SEAL:



BASIS FOR MONUMENT LOCATION

(Use reverse side if necessary)

Show info such as: History of corner, with reference to Vol. and pg, dates, surveyor; exact description of monument replaced; if location computed, by taped or EDM traverse; landowner remarks, etc.

Excavated with backhoe, found nothing.  
Point set on line equidistant between section corners.

CORNER	O.K.	3-28-77	GR-55
"	"	5-17-82	PK-55
"	"	2-23-87	55
"	"	7-6-92	JG-BS
"	"	3-3-97	JG-55
"	"	1-21-02	JG

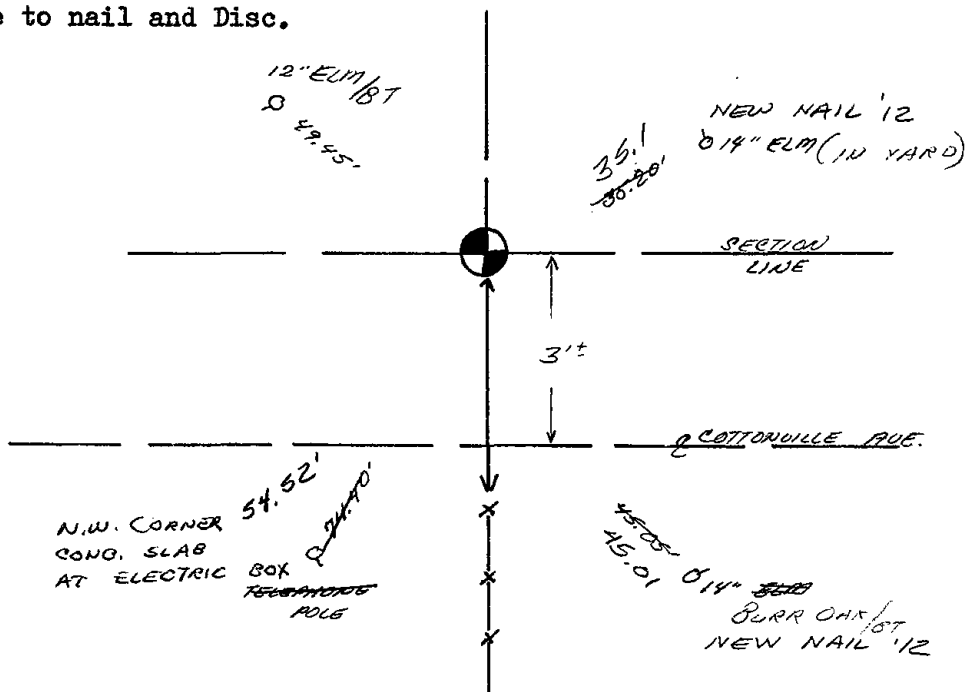
CERTIFIED CORRECT:


*Anthony B. Kiedrowski*  
Registered Land Surveyor  
DATE: 9/18/13

TIE SKETCH OK, 4-11-07-JG  
OK 02-28-12 MS

(Show at least four ties)

Ties are to nail and Disc.





033

ADAMS COUNTY

Survey Monument Record

TYPE OF MONUMENT: Harrison standard

STATE PLANE COORDINATES: N \_\_\_\_\_

E \_\_\_\_\_

ELEVATION — M.S.L. DATUM: \_\_\_\_\_

THETA ANGLE: \_\_\_\_\_

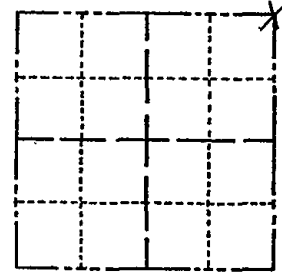
FIELD BOOK: 108 PAGE 41

CORNER NO. 281

SECTION 12

TOWN 18

RANGE 7



LOCATION (Indicated by 'X')

SEAL:



BASIS FOR MONUMENT LOCATION

(Use reverse side if necessary)

Show info such as: History of corner, with reference to Vol. and pg. dates, surveyor; exact description of monument replaced; if location computed, by taped or EDM traverse; landowner remarks, etc.

Excavated with backhoe, found nothing. Point established after analyzing a traverse of all of Sections 1, 12, and 13, comparing possession lines and original notes.

CORNER	O.K.	3-28-77	GR-SS
"	"	5-17-82	PK-SS
"	"	2-23-87	SS

2-GONE, 3-NEW, MON. OK 7-6-92, JG-BS  
 1-GONE, 1-NEW CORNER OK 1-21-02 JG.  
 OK, 4-11-07-JG

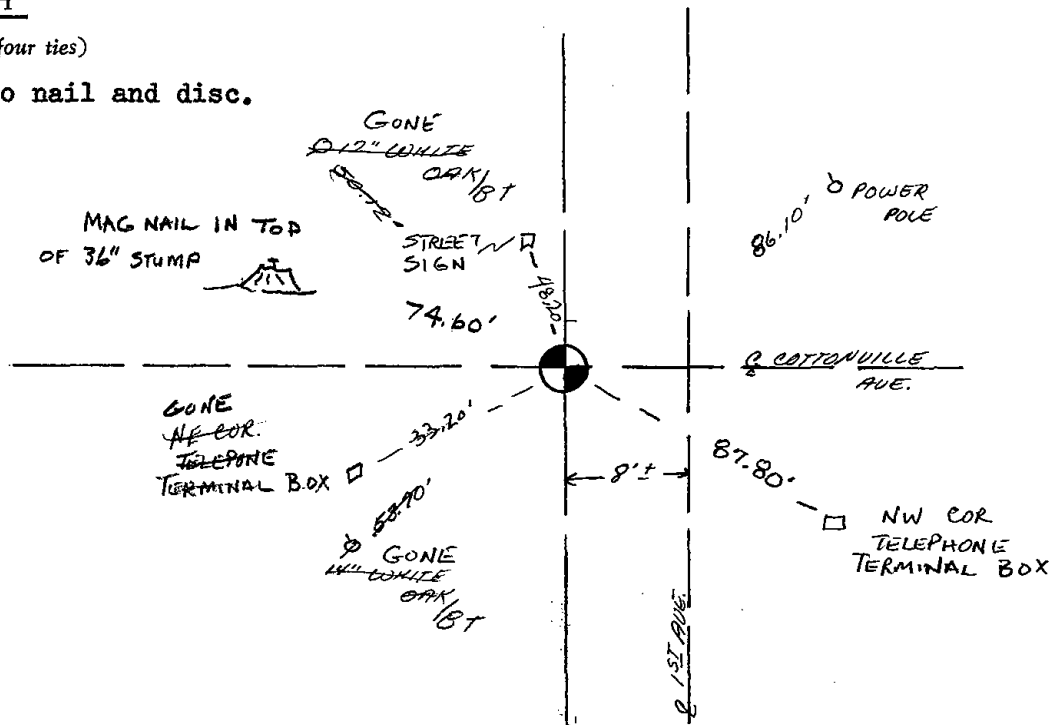
CERTIFIED CORRECT:

*Anthony B. Kiedrowski*  
Registered Land Surveyor  
DATE: 9/18/73

TIE SKETCH

(Show at least four ties)

Ties are to nail and disc.





035

# U.S. PUBLIC LAND SURVEY MONUMENT RECORD

## ADAMS COUNTY

TYPE OF MONUMENT: Standard Harrison

STATE PLANE COORDINATES: N \_\_\_\_\_  
E \_\_\_\_\_

ELEVATION — M.S.L. DATUM: \_\_\_\_\_

THETA ANGLE: \_\_\_\_\_

FIELD BOOK: Adams County PAGE 52

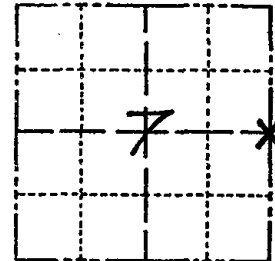
DRAWN BY: D. Riesop

CORNER NO. 35

SECTION 7


TOWN 18N

RANGE 7E



LOCATION  
(Indicated by 'X')

SEAL:



DATA SHOWN HERE ON  
CERTIFIED CORRECT:

*David C. Riesop*  
Registered Land Surveyor

DATE: 6/27/83

### BASIS FOR MONUMENT LOCATION

Show info such as: History of corner, with reference to Vol. and pg., dates, surveyor; exact description of monument replaced; if location computed, by taped or EDM traverse; landowner remarks, etc. (Use reverse side if necessary) (in conformance with Section A-E 502 of the Wisconsin Administrative Code)

Searched area, no signs of stake or bearing trees.

Corner was reset proportionally on a straight line between adjacent section corners.

Position used fits original distances within 2.5 feet.

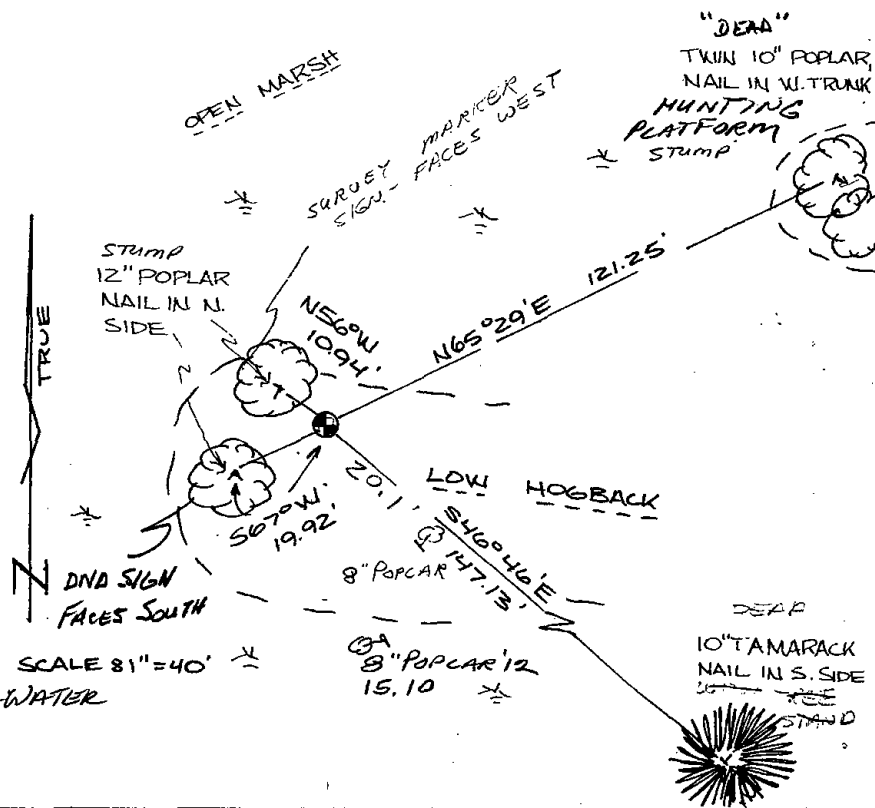
### TIE SKETCH

Show at least four ties, also fence lines, roads, topo, size and type of witness trees' and if off road - best way to arrive at corner.

filed for record this 20th day of July 1983 per 59.60 Wisconsin Statutes.  
*D. Riesop*  
ADAMS COUNTY SURVEYOR

### MAINTENANCE RECORD

Date	Init.	Remarks
10-1-87	SS	1 NEW TIE
6-10-92	JG-BS	ALL OK
1-5-98	SS	OK
1-24-02	JG	OK
10-19-07	JG	COMPLETE AREA UNDER WATER
2-24-12	MS-SS	1 NEW TIE



1950

1951

1952

1953

1954

1955

1956

1957

1958

1959

1960

1961

1962



036



# U.S. PUBLIC LAND SURVEY MONUMENT RECORD

## ADAMS COUNTY

TYPE OF MONUMENT: 2" I.D. x 60" galvanized pipe

STATE PLANE COORDINATES: N \_\_\_\_\_  
E \_\_\_\_\_

ELEVATION — M.S.L. DATUM: \_\_\_\_\_

THETA ANGLE: \_\_\_\_\_

FIELD BOOK: Adams County PAGE 51

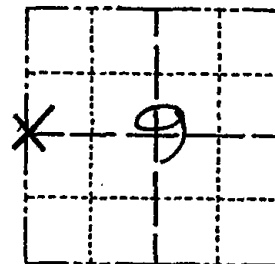
DRAWN BY: D. Riesop

CORNER NO. 36

SECTION 9

TOWN 18N

RANGE 7E



LOCATION  
(Indicated by 'X')


### BASIS FOR MONUMENT LOCATION

Show info such as: History of corner, with reference to Vol. and pg., dates, surveyor; exact description of monument replaced; if location computed, by taped or EDM traverse; landowner remarks, etc. (Use reverse side if necessary) (in conformance with Section A-E 502 of the Wisconsin Administrative Code)

Remains of both original bearing trees were found. Probed corner area for stake, but nothing was found. Reset corner from original ties.

This location fits original distance from corner established to North within 5 feet.

SEAL:



DATA SHOWN HERE ON CERTIFIED CORRECT:

*David C. Riesop*  
Registered Land Surveyor

DATE: 6/24/83

### TIE SKETCH

Show at least four ties, also fence lines, roads, topo, size and type of witness trees and if off road - best way to arrive at corner.

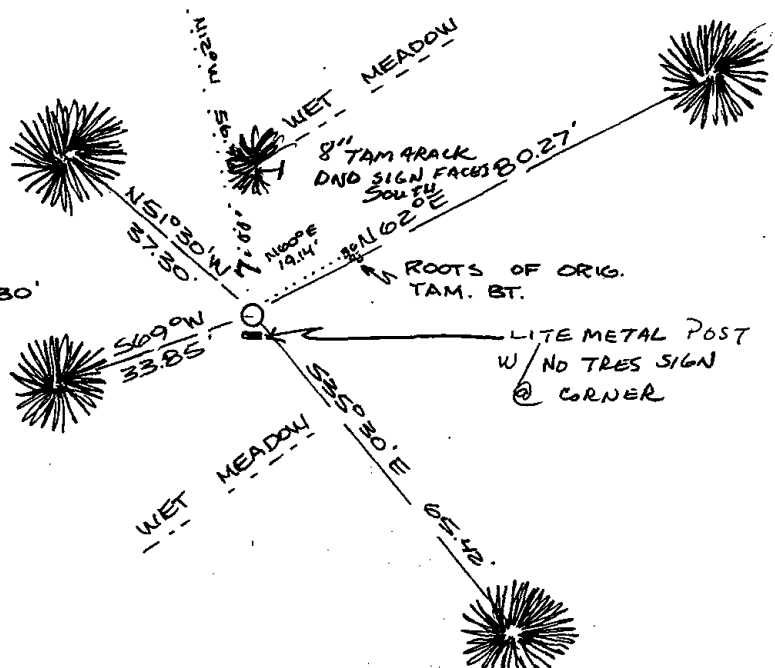
12' DIA. HUMMOCK, REMAINS OF ORIG. TAM. BT.

NOTES: TIES SHOWN ARE TO NAILS IN 8" DIA. BLAZED TAMARACKS.

filed for record this 20th day of July 1983 per 59.60 Wisconsin Statutes.  
*D. Rheinhard*  
ADAMS COUNTY SURVEYOR



SCALE 1" = 30'



### MAINTENANCE RECORD

Date	Init.	Remarks
1-24-02	JG-JS	1-NEW TIE CORNER OK
10-9-07	JG	OK
02-28-12	MS	OK

MEMORANDUM FOR THE RECORD

DATE: 10/10/54

TO: SAC, NEW YORK

FROM: SA [Name], NEW YORK

SUBJECT: [Subject]

[Faded text block]

[Faded text block]



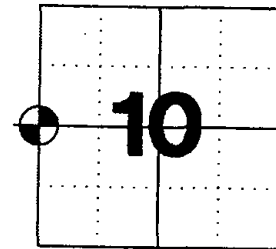
037

# U.S PUBLIC LAND SURVEY MONUMENT RECORD ADAMS COUNTY, WISCONSIN

CORNER NO. (37)  
SECTION 10  
TOWN 18N  
RANGE 7E

TYPE OF MONUMENT: 3/4" X 24" ROUND IRON ROD

STATE PLANE COORDINATES: N: NOT APPLICABLE  
E: NOT APPLICABLE  
ELEVATION \_ MSL DATUM: NOT APPLICABLE  
THETA ANGLE: NOT APPLICABLE  
FIELD BOOK: 98 PAGE 01  
DRAWN BY: CHRISTOPHER J. RENNER



LOCATION

## BASIS FOR MONUMENT LOCATION

THIS CORNER WAS SET BY DAVID C. RIESOP ON LINE AND AT PROPORTIONATE DISTANCE BETWEEN THE ADJACENT SECTION CORNERS ON 27 JULY, 1983. WHILE PERFORMING A TRAVERSE AROUND LOT 1 OF ADAMS COUNTY CERTIFIED SURVEY MAP NO. 2200 I DISCOVERED THE 2" I.D. IRON PIPE INTENDING TO MONUMENT THIS CORNER TO BE DISTURBED. I PULLED BACK THE TIES PER DAVID RIESOP, WHICH DID NOT MATCH THE PHYSICAL LOCATION EITHER. I EXTENDED THE WEST AND SOUTH LINES OF LOT 1 OF C.S.M. 2200 TO THEIR INTERSECTION AND MONUMENTED THIS LOCATION AS THE CORRECT POSITION OF THIS CORNER.

## SEAL

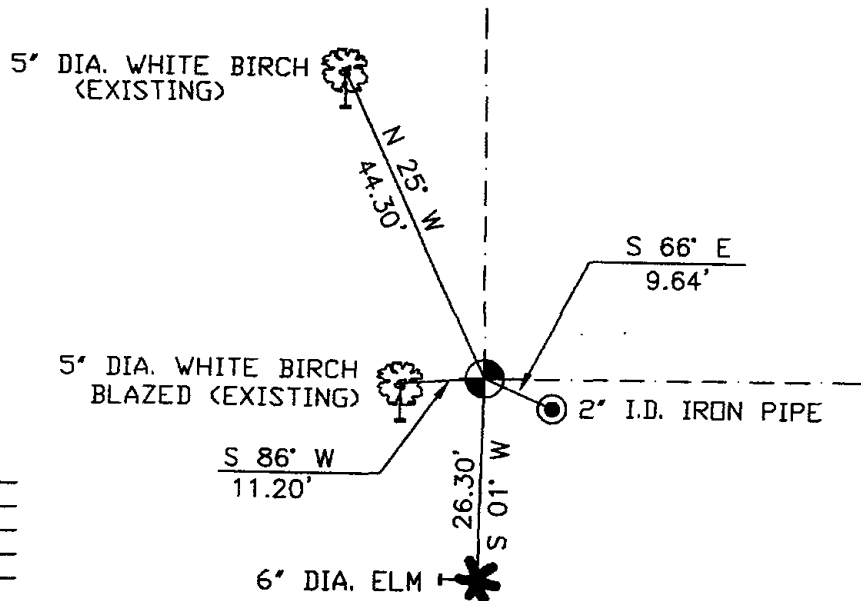


DATA SHOWN HEREON  
CERTIFIED CORRECT:

*Christopher J. Renner*  
REGISTERED LAND SURVEYOR  
DATE: 25 OCTOBER, 2001

## TIE SKETCH

TIES ARE TO NAILS DRIVEN AT THE  
BASE OF THE TREE.



## MAINTENANCE RECORD

DATE	INIT.	REMARKS
1-23-02	JG	OK
4-11-07	JG	OK

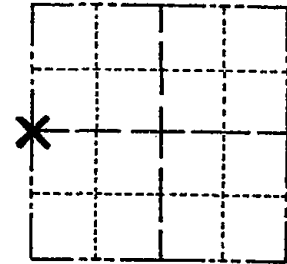


038

# Government Land Corner Certificate

ADAMS County  
 TYPE OF MONUMENT: HARRISON  
 STATE PLANE COORDINATES: N \_\_\_\_\_  
 E \_\_\_\_\_  
 ELEVATION — M.S.L. DATUM: \_\_\_\_\_  
 THETA ANGLE: \_\_\_\_\_  
 FIELD BOOK: 92 PAGE 145  
 DRAWN BY: LANCE HABECK

CORNER NO. 38  
 SECTION 11  
 TOWN 18  
 RANGE 7



LOCATION  
 (Indicated by 'X')


## BASIS FOR MONUMENT LOCATION

Show info such as: History of corner, with reference to Vol. and pg., dates, surveyor; exact description of monument replaced; if location computed, by taped or EDM traverse; landowner remarks, etc. (Use reverse side if necessary)

This corner was set equidistant and on line between section corners. No evidence of the original corner or any resurvey corner was found.

OK, 4-06-07-GPR

SEAL:



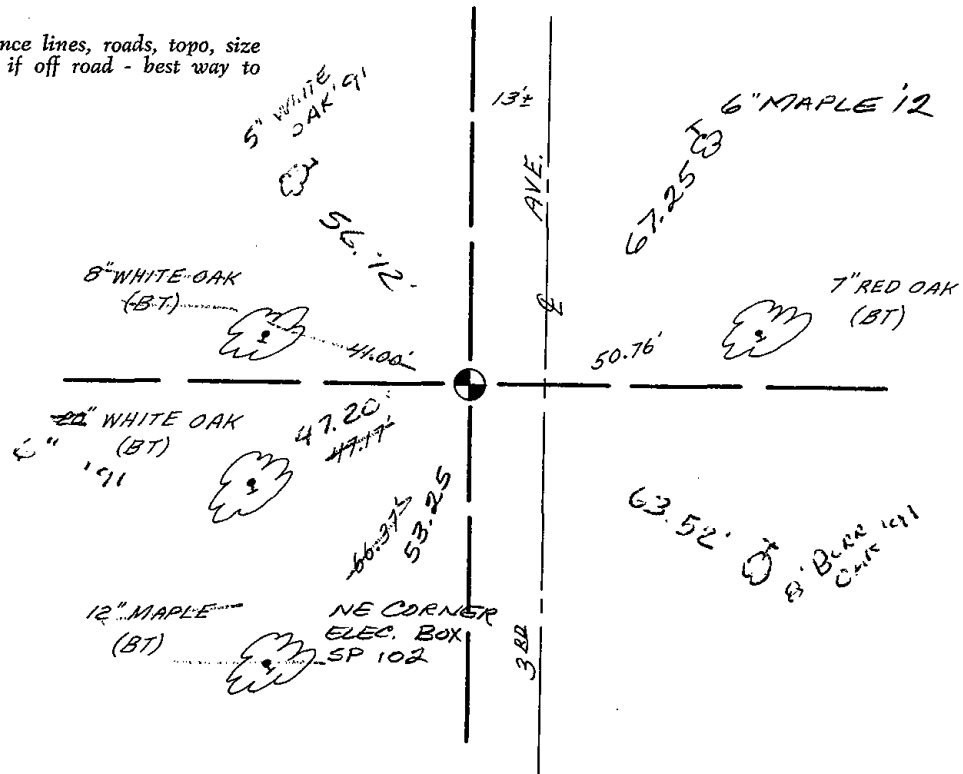
DATA SHOWN HERE ON  
 CERTIFIED CORRECT:

*Lance J. Habeck*  
 Registered Land Surveyor

DATE: 1/13/83

## TIE SKETCH

Show at least four ties, also fence lines, roads, topo, size and type of witness trees and if off road - best way to arrive at corner.







039



# ADAMS COUNTY

## Survey Monument Record

TYPE OF MONUMENT: Landowner

STATE PLANE COORDINATES: N \_\_\_\_\_

E \_\_\_\_\_

ELEVATION — M.S.L. DATUM: \_\_\_\_\_

THETA ANGLE: \_\_\_\_\_

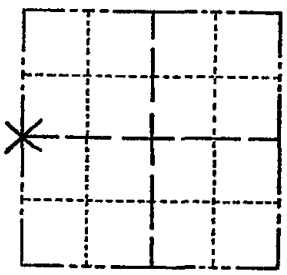
FIELD BOOK: 108 PAGE 13

CORNER NO. 270

SECTION 12

TOWN 18

RANGE 7



LOCATION  
(Indicated by 'X')

SEAL:

### BASIS FOR MONUMENT LOCATION

(Use reverse side if necessary)

Show info such as: History of corner, with reference to Vol. and pg, dates, surveyor; exact description of monument replaced; if location computed, by taped or EDM traverse; landowner remarks, etc.



CERTIFIED CORRECT:

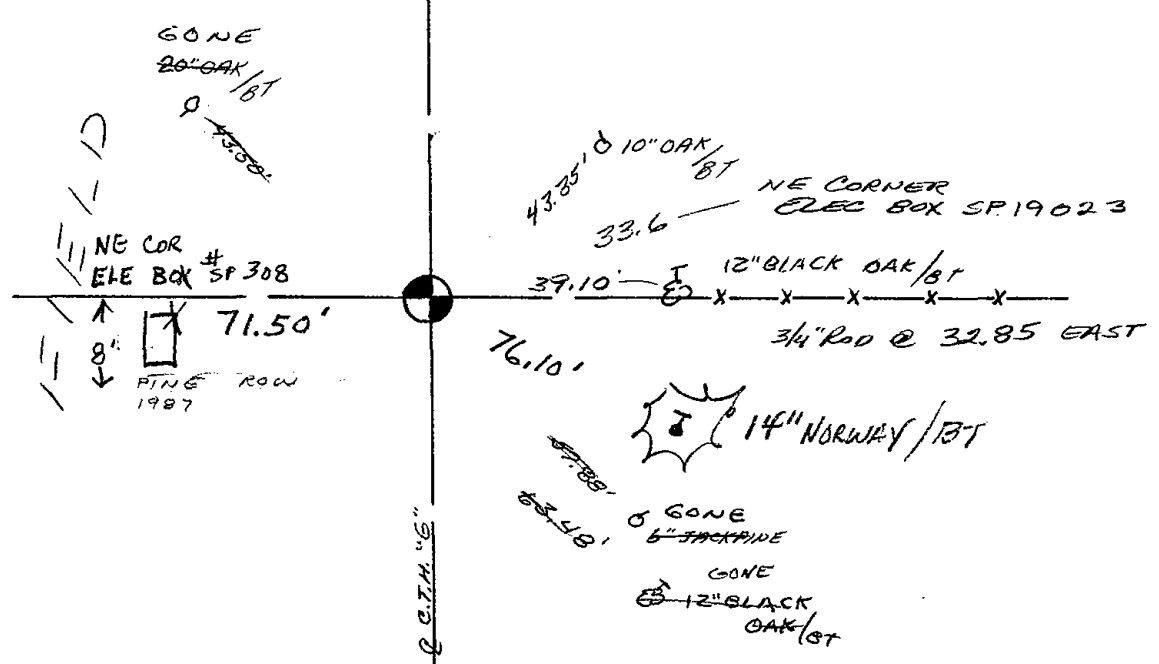
*Anthony B. Kiedrowski*  
Registered Land Surveyor

DATE: 9-10-73

CORNER	O.K.	3-28-77	GR-SS
"	"	5-17-82	PK-SS
"	"	4-6-87	GR-SS
"	"	11-26-91	KZ-SS
"	"	2-18-97	JG-SS

### TIE SKETCH

(Show at least four ties) 1-GONE, 2-NEW, 1-24-02 JG-JS  
OK, 4-06-07- GPR  
2 NEW TIES 02-27-12 MS-SS





040

# ADAMS COUNTY

CORNER NO. 262

## Survey Monument Record

SECTION 12

TYPE OF MONUMENT: Harrison std.

TOWN 18

STATE PLANE COORDINATES: N \_\_\_\_\_

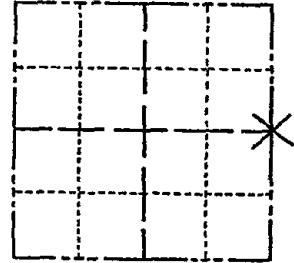
RANGE 7

E \_\_\_\_\_

ELEVATION — M.S.L. DATUM: \_\_\_\_\_

THETA ANGLE: \_\_\_\_\_

FIELD BOOK: 108 PAGE 37



LOCATION  
(Indicated by 'X')

SEAL:

### BASIS FOR MONUMENT LOCATION

(Use reverse side if necessary)

Show info such as: History of corner, with reference to Vol. and pg, dates, surveyor; exact description of monument replaced; if location computed, by taped or EDM traverse; landowner remarks, etc.

Excavated with backhoe. Found stone; see picture attached. Monumented stone. Traverse of entire section indicates stone correct in location.



CORNER	O.K.	3-28-77	GR-55
"	"	5-17-82	PK-55
"	"	3-9-87	GR-55
"	"	11-26-91	KZ-55
"	"	1-21-02	56

(CHECK WAHSHARA TIE SHEET ALSO)  
OK " " 4-1-07-16

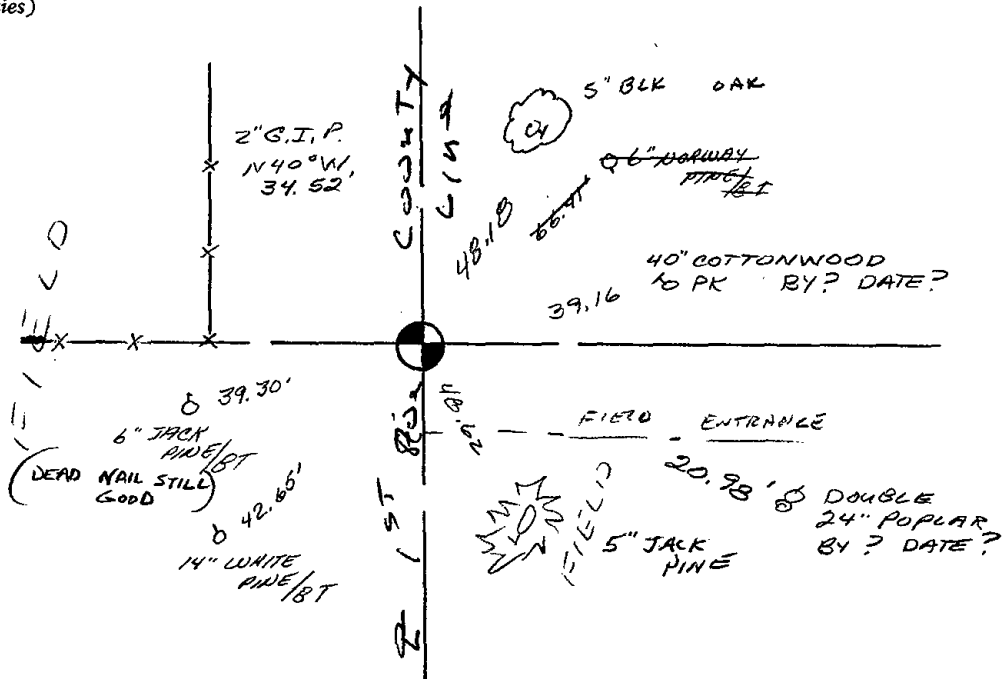
CERTIFIED CORRECT:

*Anthony B. Kiedrowski*  
Registered Land Surveyor

DATE: April 73

### TIE SKETCH

(Show at least four ties)





042

# U.S. PUBLIC LAND SURVEY MONUMENT RECORD

## ADAMS COUNTY

TYPE OF MONUMENT: Standard Harrison

STATE PLANE COORDINATES: N \_\_\_\_\_  
E \_\_\_\_\_

ELEVATION — M.S.L. DATUM: \_\_\_\_\_

THETA ANGLE: \_\_\_\_\_

FIELD BOOK: Adams County PAGE 53

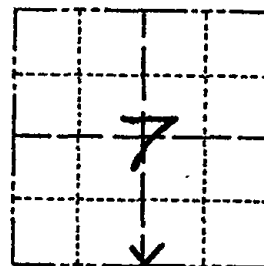
DRAWN BY: D. Riesop

CORNER NO. 42

SECTION 7

TOWN 18N

RANGE 7E



LOCATION  
(Indicated by 'X')



### BASIS FOR MONUMENT LOCATION

Show info such as: History of corner, with reference to Vol. and pg., dates, surveyor; exact description of monument replaced; if location computed, by taped or EDM traverse; landowner remarks, etc. (Use reverse side if necessary) (in conformance with Section A-E 502 of the Wisconsin Administrative Code)

Existing White Oak reported as bearing tree by older land owners accepted as such. Excavated corner area with shovel, but no trace of stake was found. Monument was reset from original tie.

Corner location splits remains of old road right of way fence North and South of corner and old N-S fence wire was found leading into corner.

This position also agrees closely with original section measurements from the East.

filed for record this 20 day of July 1985

per 59.60 Wisconsin Statutes.

D. Riesop  
ADAMS COUNTY SURVEYOR

SEAL:



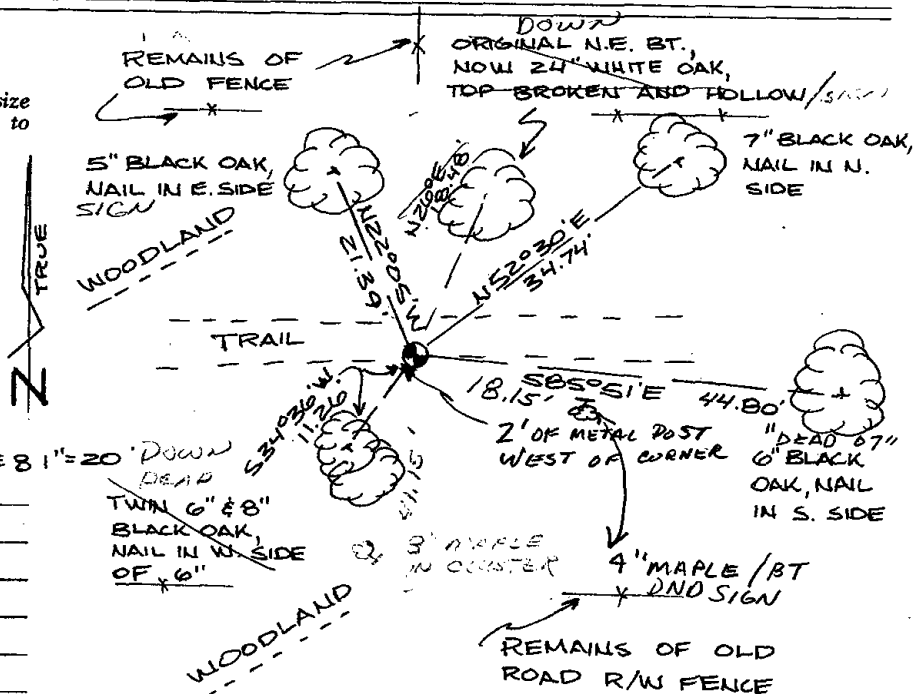
DATA SHOWN HERE ON CERTIFIED CORRECT:

David C. Riesop  
Registered Land Surveyor

DATE: 6/24/83

### TIE SKETCH

Show at least four ties, also fence lines, roads, topo, size and type of witness trees and if off road - best way to arrive at corner.



### MAINTENANCE RECORD

Date	Init.	Remarks
10-1-87	SS	1 NEW TIE
6-10-92	JG-BS	ALL OK
10-97	JG-SS	OK
1-25-02	JG	OK
10-18-07	JG	1-DEAD, 1-NEW, MON. OK
02-24-12	MS-SS	OK

1950

1950

1950

1950

1950

1950

1950

1950

1950

1950

1950

1950

1950

1950

1950

1950

1950

1950

1950

1950

1950

1950



043

# U.S. PUBLIC LAND SURVEY MONUMENT RECORD

## ADAMS COUNTY

TYPE OF MONUMENT: Standard Harrison

STATE PLANE COORDINATES: N \_\_\_\_\_

E \_\_\_\_\_

ELEVATION — M.S.L. DATUM: \_\_\_\_\_

THETA ANGLE: \_\_\_\_\_

FIELD BOOK: Adams County PAGE 53

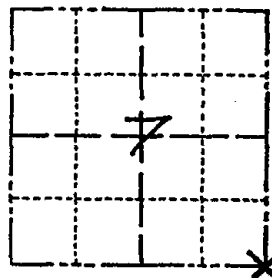
DRAWN BY: D. Riesop

CORNER NO. 43

SECTION 7

TOWN 18N

RANGE 7E



LOCATION  
(Indicated by 'X')



### BASIS FOR MONUMENT LOCATION

Show info such as: History of corner, with reference to Vol. and pg., dates, surveyor; exact description of monument replaced; if location computed, by taped or EDM traverse; landowner remarks, etc. (Use reverse side if necessary)  
(in conformance with Section A-E 502 of the Wisconsin Administrative Code)

SEAL:



Probed area for stake and bearing trees, nothing was found. Corner was reset double proportionally using the NE of 7 and SE of 18, the S 1/4 of 7 and the S 1/4 of 9, all of which were reset from original or subsequent bearing trees.

Corner position agrees closely with original section measurements and with those in Adams County field notes Vol. 3 Page 6, and Vol. 8, Page 18 which re-measured the West line of Section 17.

The existing monument at the W 1/4 of 17 was not used in this proration as it is located 44.8' further North than original and subsequent measurements would put it. Proration using this corner would also place the SE of 7 where the original Tamarack ties would fall on high ground.

DATA SHOWN HERE ON  
CERTIFIED CORRECT:

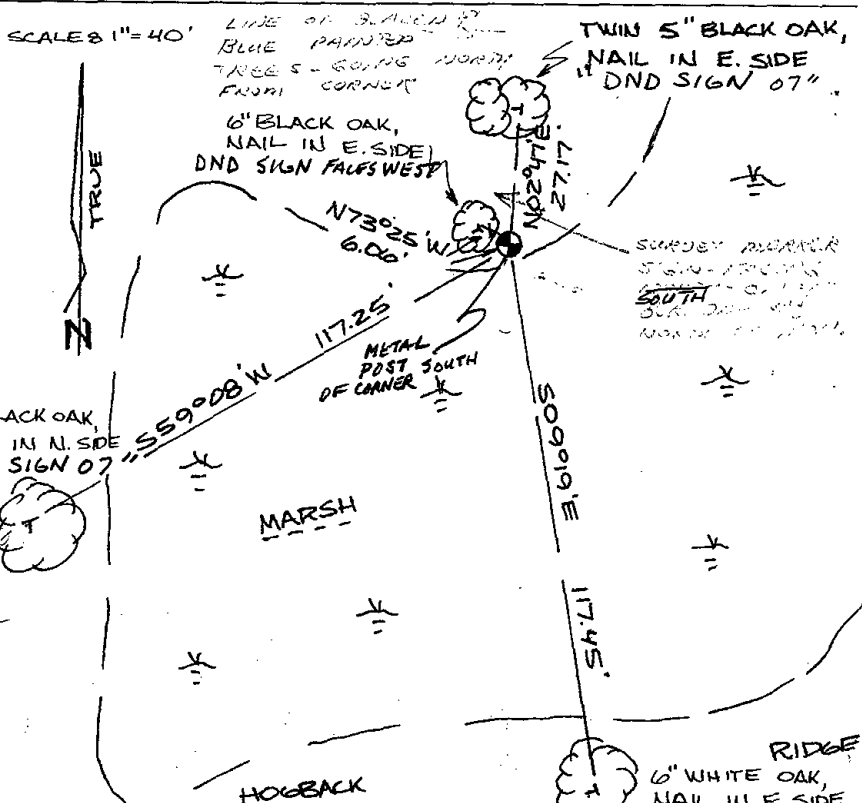
*David C. Riesop*  
Registered Land Surveyor

DATE: 6/25/83

### TIE SKETCH

Show at least four ties, also fence lines, roads, topo, size and type of witness trees' and if off road - best way to arrive at corner.

filled for record this 20th  
day of July 1983  
per 59.60 Wisconsin Statutes  
*D. Riesop*  
ADAMS COUNTY SURVEYOR



### MAINTENANCE RECORD

Date	Init.	Remarks
10-1-87	SS	O.K.
6-10-92	JG	OK
1-5-98	SS	OK
1-24-02	JG	OK
10-18-07	SS	OK
02-24-12	MS-SS	OK



1957

1958

1959

1960

1961

1962

1963

1964

1965

1966

1967

1968

1969

1970



044

# U.S. PUBLIC LAND SURVEY MONUMENT RECORD

## ADAMS COUNTY

TYPE OF MONUMENT: 2" I.D. x 60" galvanized pipe

STATE PLANE COORDINATES: N \_\_\_\_\_  
E \_\_\_\_\_

ELEVATION — M.S.L. DATUM: \_\_\_\_\_

THETA ANGLE: \_\_\_\_\_

FIELD BOOK: Adams County PAGE 52

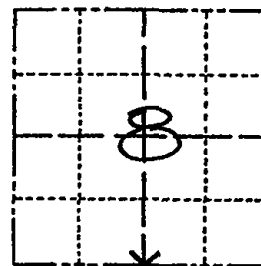
DRAWN BY: D. Riesop

CORNER NO. 44

SECTION 8


TOWN 18N

RANGE 7E



LOCATION  
(Indicated by 'X')

SEAL:



DATA SHOWN HERE ON  
CERTIFIED CORRECT:

*David C. Riesop*  
Registered Land Surveyor

DATE: 6/25/83

### BASIS FOR MONUMENT LOCATION

Show info such as: History of corner, with reference to Vol. and pg., dates, surveyor; exact description of monument replaced; if location computed, by taped or EDM traverse; landowner remarks, etc. (Use reverse side if necessary) (in conformance with Section A-E 502 of the Wisconsin Administrative Code)

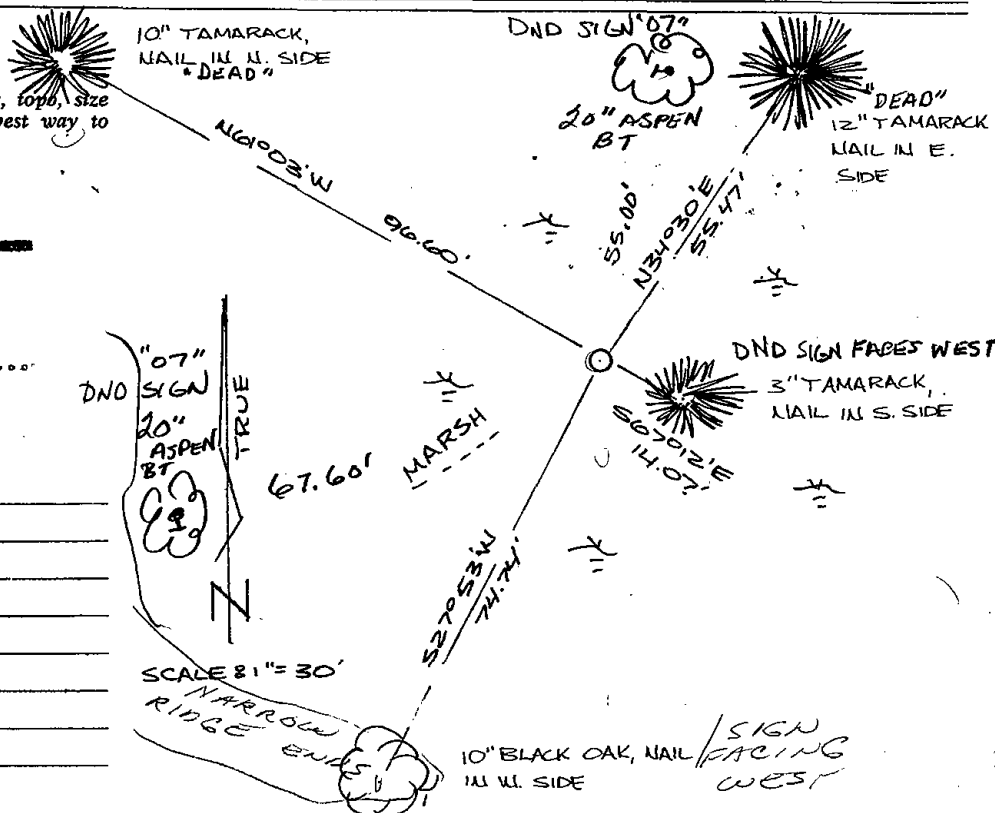
Probed area for stake and bearing trees, nothing was found.

Set corner proportionally on a straight line between the SW corner of 8 and a computed location for the SE corner of 8.

The existing monument at the SE corner was not used in proration as it is 102' West of a prorated position based on corners re-established from original ties.

### TIE SKETCH

Show at least four ties, also fence lines, roads, topo, size and type of witness trees' and if off road - best way to arrive at corner.



filed for record this 20<sup>th</sup> day of July 1983 per 59.60 Wisconsin Statutes.

*D. Riesop*  
ADAMS COUNTY SURVEYOR


### MAINTENANCE RECORD

Date	Init.	Remarks
11-4-87	SS	O.K.
6-10-92	SG, BS	OK
1-5-98	SS	OK
1-24-02	JG	2. NEW TIES
10-9-07	JG	OK
02-28-12	MS	OK

SCALE 8" = 30'

NARROW RIDGE ENDS

10" BLACK OAK, NAIL IN W. SIDE / SIGN FACING WEST



Faint, illegible text, possibly bleed-through from the reverse side of the page. The text is arranged in several lines and is too light to transcribe accurately.



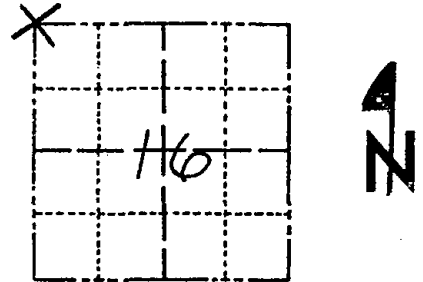
045

# U.S. PUBLIC LAND SURVEY MONUMENT RECORD

## ADAMS COUNTY

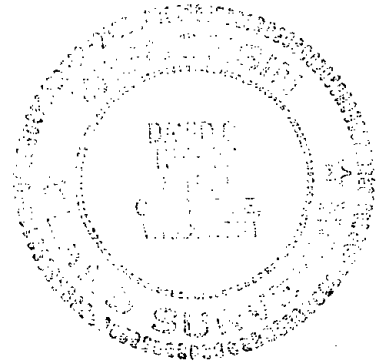
TYPE OF MONUMENT: nail / 1 1/2" IP  
 STATE PLANE COORDINATES: N \_\_\_\_\_  
 E \_\_\_\_\_  
 ELEVATION — M.S.L. DATUM: \_\_\_\_\_  
 THETA ANGLE: \_\_\_\_\_  
 FIELD BOOK: 1 PAGE 7  
 DRAWN BY: D. Riesop

CORNER NO. 45  
 SECTION 16  
 TOWN 18N  
 RANGE 7E



LOCATION  
 (Indicated by 'X')

SEAL:



### BASIS FOR MONUMENT LOCATION

Show info such as: History of corner, with reference to Vol. and pg., dates, surveyor; exact description of monument replaced; if location computed, by taped or EDM traverse; landowner remarks, etc. (Use reverse side if necessary) (in conformance with Section A-E 502 of the Wisconsin Administrative Code)

Area was searched for old post, occupation and brg. trees, nothing was found.

I disagreed with the monument set by Green in 1978 because of the large discrepancy in original measurements from the N 1/4 of Sec. 16, and the 1/4 corner to Sections 8&9, both of which were reestablished from original bearing tree evidence and fit original survey measurements very closely.

The position I used for this corner is based on proration from the S 1/4 of Sec. 7 and the N 1/4 of Sec. 16 for E-W position. The distance from the NE cor. of Sec. 8 was doubled through the E 1/4 of 8 for N-S location. This results in a bend in the E. line of Sec. 8 of less than 0°03' and is within 5.2' of the original N-S measurements in Sec. 8.

These section dimensions can be found on summary sheets filed in June, 1983.

DATA SHOWN HERE ON  
 CERTIFIED CORRECT:

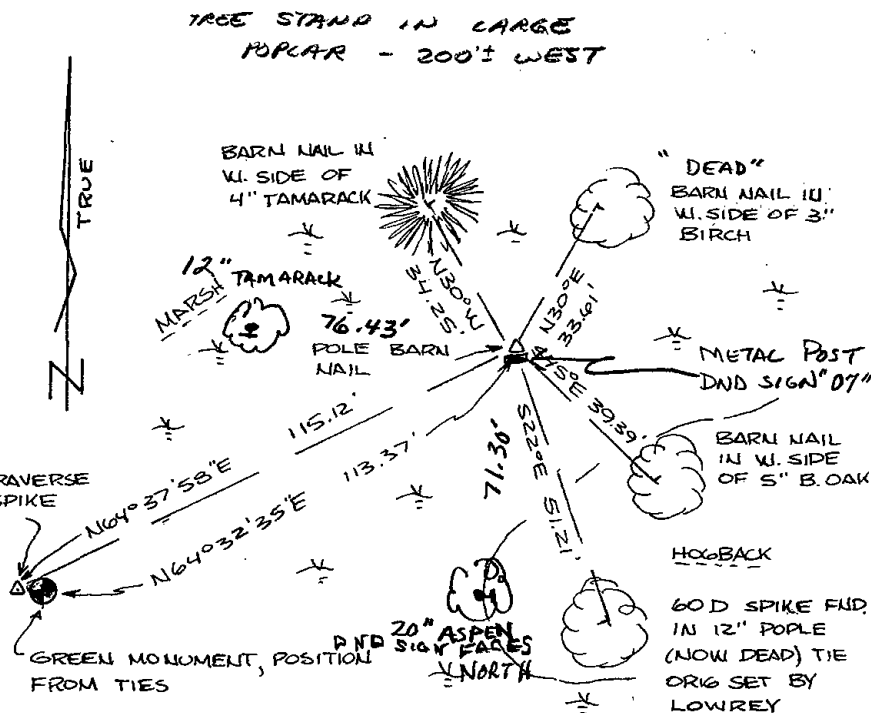
*David C. Riesop*  
 Registered Land Surveyor

DATE: 12/28/83

### TIE SKETCH

Show at least four ties, also fence lines, roads, topo. size and type of witness trees and if off road - best way to arrive at corner.

SCALE 8" = 40'



### MAINTENANCE RECORD

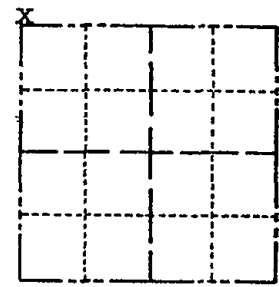
Date	Init.	Remarks
11-4-87	SS	1 1/2" IP CORNER
10-10-92	JL BS	OK
1-24-02	JG JS	2-NEW, CORNER OK
10-9-07	JG	OK

*[The text in this block is extremely faint and illegible. It appears to be a dense paragraph of text, possibly a list or a detailed report, but the characters are too small and light to transcribe accurately.]*

# Government Land Corner Certificate

ADAMS County  
 Harrison Std.  
 TYPE OF MONUMENT: \_\_\_\_\_  
 STATE PLANE COORDINATES: N \_\_\_\_\_  
 E \_\_\_\_\_  
 ELEVATION — M.S.L. DATUM: \_\_\_\_\_  
 THETA ANGLE: \_\_\_\_\_  
 FIELD BOOK: \_\_\_\_\_ PAGE \_\_\_\_\_  
 DRAWN BY: \_\_\_\_\_

CORNER NO. 45  
 SECTION 16  
 TOWN T. 18 N.  
 RANGE R. 7 E.




LOCATION  
 (Indicated by 'X')

## BASIS FOR MONUMENT LOCATION

Show info such as: History of corner, with reference to Vol. and pg., dates, surveyor; exact description of monument replaced; if location computed, by taped or EDM traverse; landowner remarks, etc. (Use reverse side if necessary)

Using an E.D.M. traverse beginning at the SE and SW corners of Section 16, set by Kiedrowski, and following the original section measurements, as recorded in Vol. 8, Page 18 and Vol. 3, Page 6 of 1901 and 1925 survey notes we located the West  $\frac{1}{4}$  post of Section 17 and set a monument at the base of post. We then calculated the location of and set the NW corner of Section 16.

SEAL:



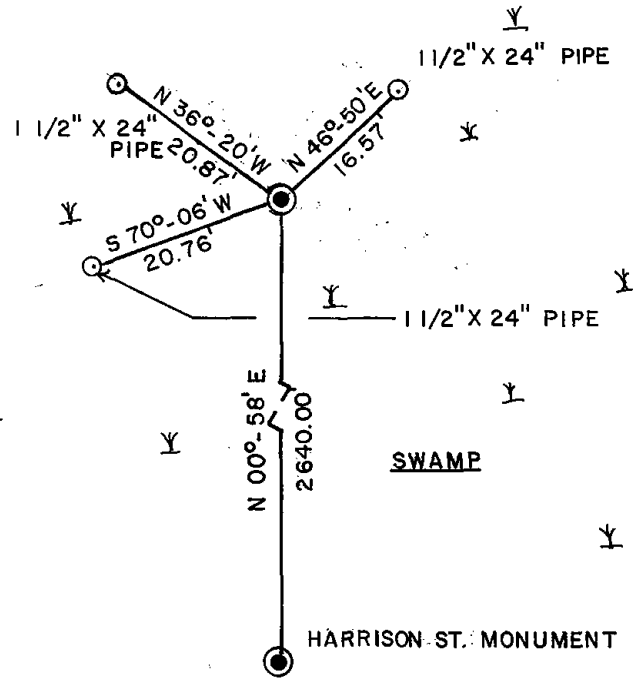
DATA SHOWN HERE ON  
 CERTIFIED CORRECT:

*Dennis M. Green*  
 Registered Land Surveyor

DATE: Sept 15, 1978

## TIE SKETCH

Show at least four ties, also fence lines, roads, topo, size and type of witness trees' and if off road - best way to arrive at corner.



## MAINTENANCE RECORD

Date	Init.	Remarks



ADAMS COUNTY

Survey Monument Record

TYPE OF MONUMENT: HARRISON MON.

STATE PLANE COORDINATES: N \_\_\_\_\_

E \_\_\_\_\_

ELEVATION — M.S.L. DATUM: \_\_\_\_\_

THETA ANGLE: \_\_\_\_\_

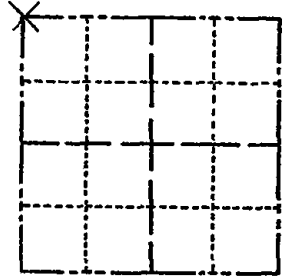
FIELD BOOK: \_\_\_\_\_ PAGE \_\_\_\_\_

CORNER NO. 45

SECTION 16

TOWN 18

RANGE 7



LOCATION  
(Indicated by 'X')

SEAL:



BASIS FOR MONUMENT LOCATION

(Use reverse side if necessary)

Show info such as: History of corner, with reference to Vol. and pg, dates, surveyor; exact description of monument replaced; if location computed, by taped or EDM traverse; landowner remarks, etc.

Ran EDM traverse around Section 16 and tied in all existing evidence.

Set Northwest corner at record distance from East and South.

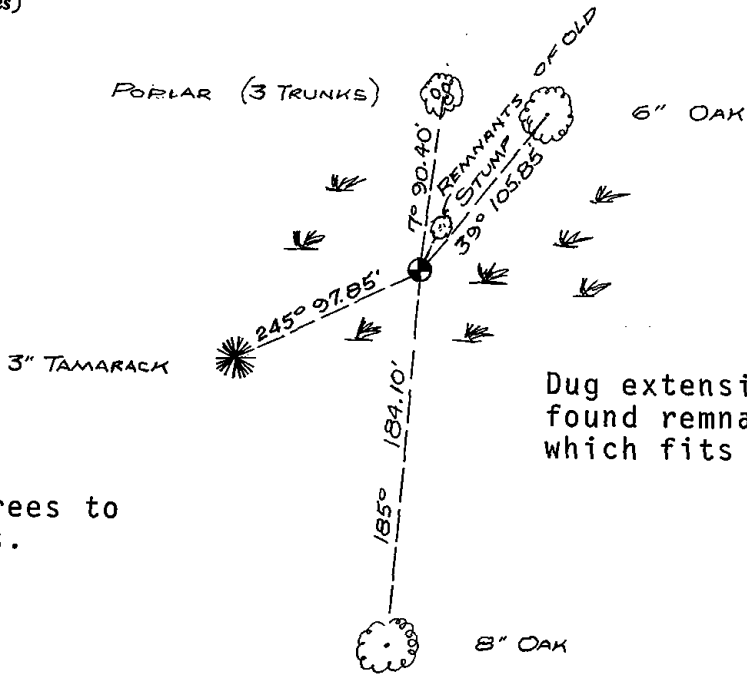
CERTIFIED CORRECT:

James E. Lowrey  
Registered Land Surveyor

DATE: July 15, 1977

TIE SKETCH

(Show at least four ties)



Dug extensive hole and found remnants of old stump which fits original tie.

Note:  
Ties in Trees to #60 spikes.





046

# U.S. PUBLIC LAND SURVEY MONUMENT RECORD

## ADAMS COUNTY

TYPE OF MONUMENT: Standard Harrison

STATE PLANE COORDINATES: N \_\_\_\_\_  
E \_\_\_\_\_

ELEVATION — M.S.L. DATUM: \_\_\_\_\_

THETA ANGLE: \_\_\_\_\_

FIELD BOOK: Adams County PAGE 54

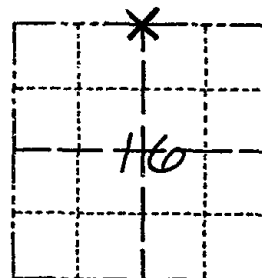
DRAWN BY: D. Riesop

CORNER NO. 46

SECTION 16


TOWN 18N

RANGE 7E



LOCATION  
(Indicated by 'X')

SEAL:



DATA SHOWN HERE ON  
CERTIFIED CORRECT:

David C. Riesop  
Registered Land Surveyor

DATE: 6/29/83

### BASIS FOR MONUMENT LOCATION

Show info such as: History of corner, with reference to Vol. and pg., dates, surveyor; exact description of monument replaced; if location computed, by taped or EDM traverse; landowner remarks, etc. (Use reverse side if necessary) (in conformance with Section A-E 502 of the Wisconsin Administrative Code)

Found hummock of original SW BT, identified as Tamarack by U.S. Forest Lab. Also found remains of tree at original tie distance to Northeast, but too rotted to identify.

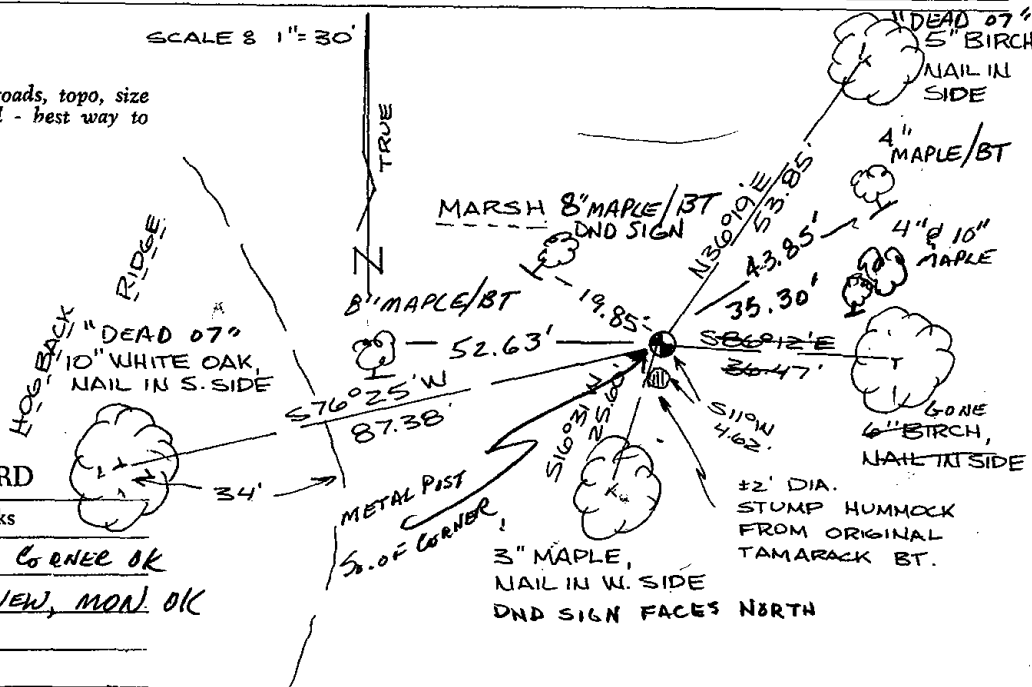
Excavated corner area with shovel, but no stake was found. Re-monumented corner from original tie and bearing to Southwest.

Location used for this corner fits doubled distance through stone found at 40 corner to East and corner established at the NE corner of Section 16, and is within 7 feet of the original survey distance.

### TIE SKETCH

Show at least four ties, also fence lines, roads, topo, size and type of witness trees and if off road - best way to arrive at corner.

SCALE 8 1" = 30'



### MAINTENANCE RECORD

Date	Init.	Remarks
1-24-02	JG-JS	1-GONE, 1-NEW, CORNER OK
10-9-07	JG	2-DEAD, 2-NEW, MON! OK

For record this...  
July 19...  
ADAMS COUNTY SURVEYOR

1950

The first part of the report deals with the general situation of the country and the progress of the work during the year.

The second part of the report deals with the results of the work done during the year.

The third part of the report deals with the conclusions drawn from the work done during the year.



047

# U.S. PUBLIC LAND SURVEY MONUMENT RECORD

## ADAMS COUNTY

TYPE OF MONUMENT: Standard Harrison

STATE PLANE COORDINATES: N \_\_\_\_\_  
E \_\_\_\_\_

ELEVATION — M.S.L. DATUM: \_\_\_\_\_

THETA ANGLE: \_\_\_\_\_

FIELD BOOK: Adams County PAGE 54

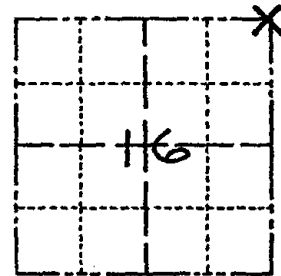
DRAWN BY: D. Riesop

CORNER NO. 47

SECTION 16

TOWN 18N

RANGE 7E



LOCATION  
(Indicated by 'X')

SEAL:



DATA SHOWN HERE ON  
CERTIFIED CORRECT:

*David C. Riesop*  
Registered Land Surveyor

DATE: 6/29/83

### BASIS FOR MONUMENT LOCATION

Show info such as: History of corner, with reference to Vol. and pg., dates, surveyor; exact description of monument replaced; if location computed, by taped or EDM traverse; landowner remarks, etc. (Use reverse side if necessary) (in conformance with Section A-E 502 of the Wisconsin Administrative Code)

Excavated area with shovel, no signs of stake or BTs found.

Corner reset by doubling distance from East through 1/4 corner as found by indentation of BT. This position also splits the North line of the NE 1/4 of 16 on a stone found at the 40 corner.

North - South position used is record distance from the SE corner of 16. This checks within 1' of distance measured to corner from center of Cottonville Lane in 1901 by Smith (Vol. 1, Page 129), and is on a straight line from the N 1/4 of 16 as found by BT stumps, through the above mentioned stone.

This location will also agree with the N-S position used by Dennis Green in setting 40 corners along the East line of Section 16.

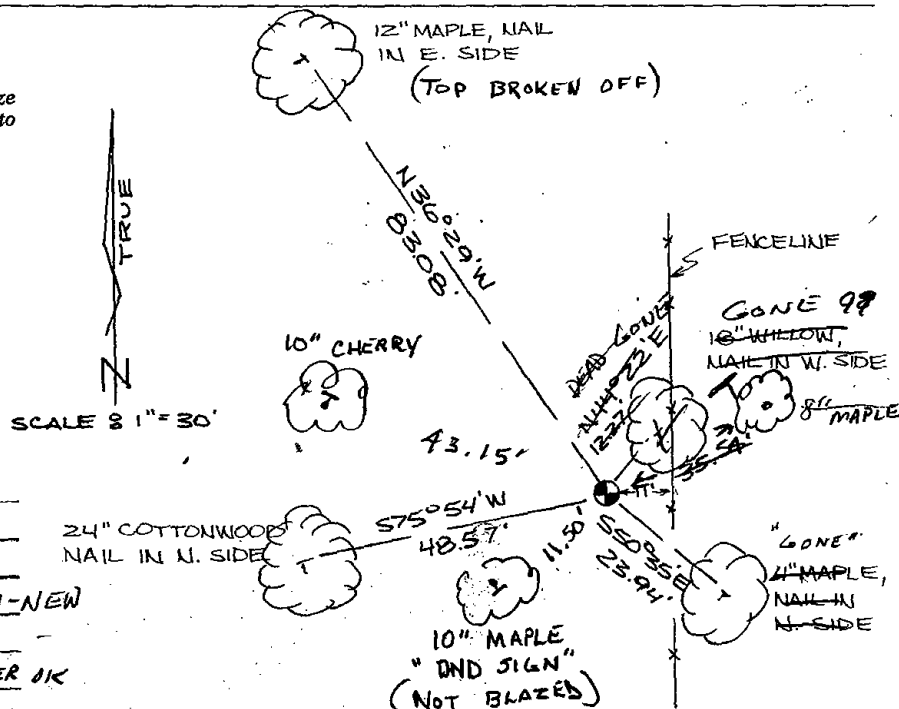
### TIE SKETCH

Show at least four ties, also fence lines, roads, topo, size and type of witness trees' and if off road - best way to arrive at corner.

filed for record this 20th

day of July 1983  
per 59.60 Wisconsin Statutes.

*D. Riesop*  
ADAMS COUNTY SURVEYOR



### MAINTENANCE RECORD

Date	Init.	Remarks
3-9-87	GL	OK
6-8-92	JG-BS	1-DEAD STILL STANDING, 1-NEW
1-5-98	JG	1-GONE 3-REMAIN
1-22-02	JG	2-GONE, 2-NEW, CORNER OK
4-11-07	JG	1-GONE 4-LEFT



The following is a list of the names of the persons who have been elected to the office of Justice of the Peace for the year 1911. The names are listed in alphabetical order of their surnames. The names are: [illegible text]





048

# U.S. PUBLIC LAND SURVEY MONUMENT RECORD

## ADAMS COUNTY

TYPE OF MONUMENT: Standard Harrison

STATE PLANE COORDINATES: N \_\_\_\_\_  
E \_\_\_\_\_

ELEVATION — M.S.L. DATUM: \_\_\_\_\_

THETA ANGLE: \_\_\_\_\_

FIELD BOOK: Adams County PAGE 55

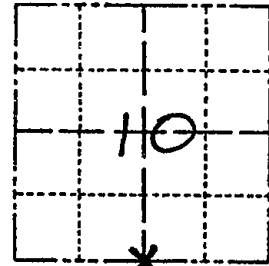
DRAWN BY: D. Riesop

CORNER NO. 48

SECTION 10


TOWN 18N

RANGE 7E



LOCATION  
(Indicated by 'X')

SEAL:



DATA SHOWN HERE ON  
CERTIFIED CORRECT:

*David C. Riesop*  
Registered Land Surveyor

DATE: 6/29/83

### BASIS FOR MONUMENT LOCATION

Show info such as: History of corner, with reference to Vol. and pg., dates, surveyor; exact description of monument replaced; if location computed, by taped or EDM traverse; landowner remarks, etc. (Use reverse side if necessary) (in conformance with Section A-E 502 of the Wisconsin Administrative Code)

Found indentation of SW bearing tree, no other evidence found.

Reset corner at original tie distance and bearing.

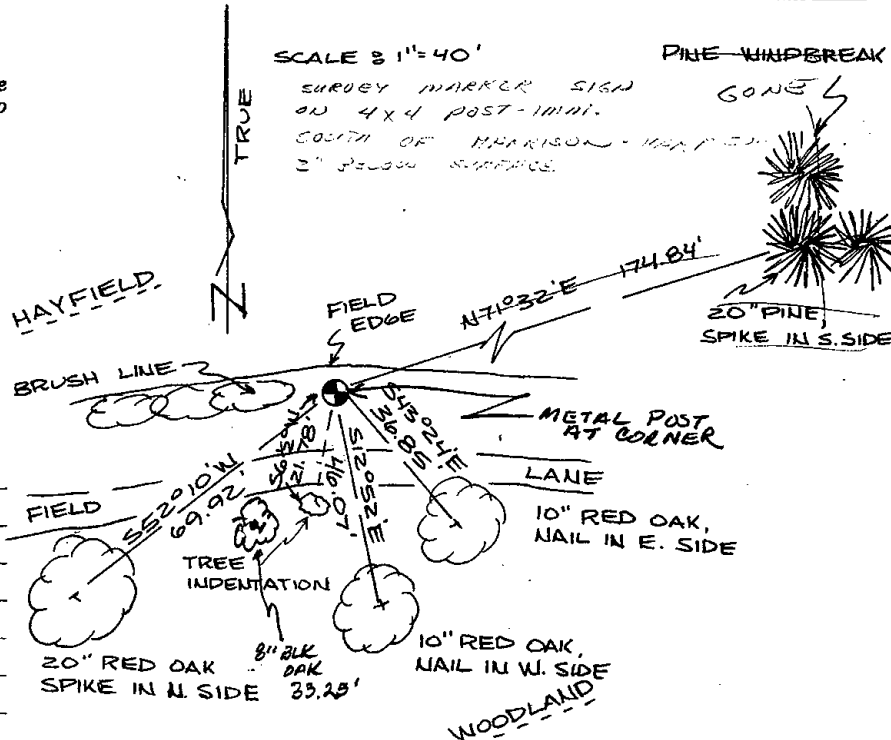
Monument as located is within 0.3 feet of the original survey distance and falls in an E-W occupation line.

*ENTER THIS TERRY CARROLL CORNER*

### TIE SKETCH


Show at least four ties, also fence lines, roads, topo, size and type of witness trees and if off road - best way to arrive at corner.

filed for record this 20th  
day of July, 1983  
per 59.60 Wisconsin Statutes.  
*D. Riesop*  
ADAMS COUNTY SURVEYOR



### MAINTENANCE RECORD

Date	Init.	Remarks
11-4-87	SS	Acc G.F.
6-8-92	JS	OK
1-5-98	JG	1-NEW MON. OK
1-22-02	JG	OK
4-11-07	JG	OK



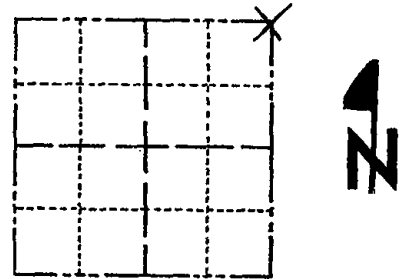


049

# Government Land Corner Certificate

ADAMS County  
 TYPE OF MONUMENT: Harrison Monument  
 STATE PLANE COORDINATES: N \_\_\_\_\_  
 E \_\_\_\_\_  
 ELEVATION — M.S.L. DATUM: \_\_\_\_\_  
 THETA ANGLE: \_\_\_\_\_  
 FIELD BOOK: 57 (101) PAGE 29 (112)  
 DRAWN BY: Roger Nuber

CORNER NO. 49  
 SECTION 15  
 TOWN 18  
 RANGE 7



LOCATION  
(Indicated by 'X')

## BASIS FOR MONUMENT LOCATION

Show info such as: History of corner, with reference to Vol. and pg., dates, surveyor; exact description of monument replaced; if location computed, by taped or EDM traverse; landowner remarks, etc. (Use reverse side if necessary)

Excavated with backhoe in deep fill area. Found nothing. Point set by extending a line from the stone found at the southeast corner through a stone found at the east quarter corner and a distance north of the quarter corner as per adjusted according to M.C. Smith notes.

SEAL:



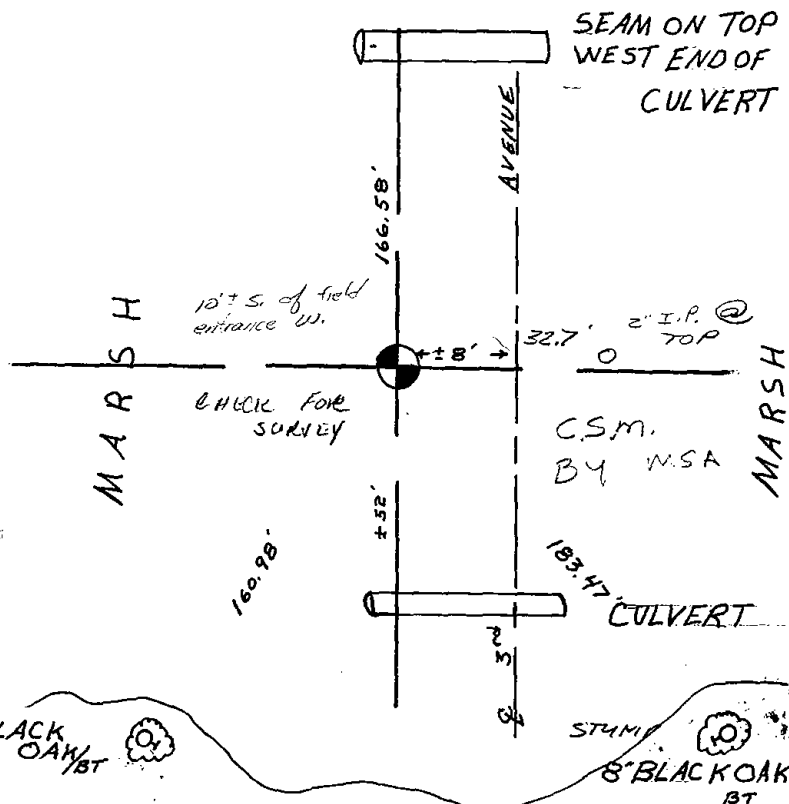
DATA SHOWN HERE ON  
CERTIFIED CORRECT:

Anthony B. Kiedrowski  
Registered Land Surveyor

DATE: 1/13/78

## TIE SKETCH

Show at least four ties, also fence lines, roads, topo, size and type of witness trees' and if off road - best way to arrive at corner.



## MAINTENANCE RECORD

Date	Init.	Remarks
5-17-82	PK-SS	TOP BROKEN BOTTOM IN PLACE
2-23-87	SS	" "
11-26-91	KZ-SS	" "
1-18-02	GR-SS	OK
4-06-07	GPR	OK




050

# Government Land Corner Certificate

ADAMS County  
 TYPE OF MONUMENT: HARRISON  
 STATE PLANE COORDINATES: N \_\_\_\_\_  
 E \_\_\_\_\_  
 ELEVATION — M.S.L. DATUM: \_\_\_\_\_  
 THETA ANGLE: \_\_\_\_\_  
 FIELD BOOK: 88 PAGE 33  
 DRAWN BY: N.J.

CORNER NO. 50  
 SECTION 14  
 TOWN 18  
 RANGE 7



LOCATION  
(Indicated by 'X')

## BASIS FOR MONUMENT LOCATION

Show info such as: History of corner, with reference to Vol. and pg., dates, surveyor; exact description of monument replaced; if location computed, by taped or EDM traverse; landowner remarks, etc. (Use reverse side if necessary)

No record of resurveys. No evidence of any previous monument. Corner is set on a straight line and equidistant between section corners. This location fits survey by Grothman in the SE $\frac{1}{4}$  SE $\frac{1}{4}$  section 11.

SEAL:



DATA SHOWN HERE ON CERTIFIED CORRECT:

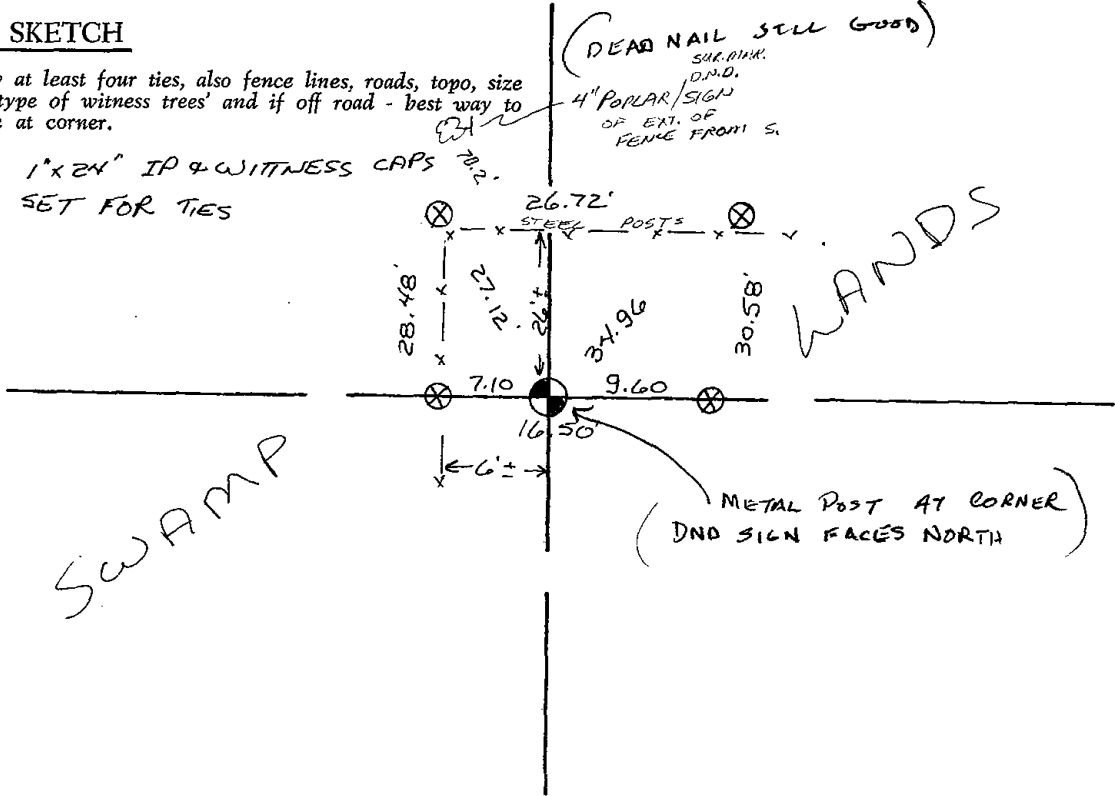
*Anthony B. Kiedrowski*  
Registered Land Surveyor

DATE: 8/31/81

## TIE SKETCH

Show at least four ties, also fence lines, roads, topo, size and type of witness trees' and if off road - best way to arrive at corner.

- ⊗ 4 1"x24" IP & WITNESS CAPS SET FOR TIES









051

# ADAMS COUNTY

## Survey Monument Record

TYPE OF MONUMENT: Harrison std.

STATE PLANE COORDINATES: N \_\_\_\_\_

E \_\_\_\_\_

ELEVATION — M.S.L. DATUM: \_\_\_\_\_

THETA ANGLE: \_\_\_\_\_

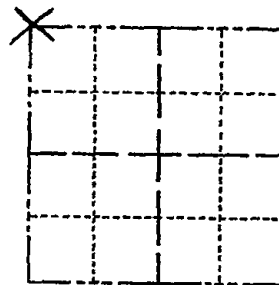
FIELD BOOK: 108 PAGE 11

CORNER NO. 267

SECTION 13

TOWN 18

RANGE 7



LOCATION  
(Indicated by 'X')

SEAL:



### BASIS FOR MONUMENT LOCATION

(Use reverse side if necessary)

Show info such as: History of corner, with reference to Vol. and pg, dates, surveyor; exact description of monument replaced; if location computed, by taped or EDM traverse; landowner remarks, etc.

Set by traverse of the entire section, comparing possession lines and original notes. Did not dig because of deep fill in road.

CORNER	O.K.	3-28-77	GR-SS
"	"	5-17-82	PK-SS
"	"	2-23-87	SS
"	"	11-26-91	KZ-SS
"	"	2-18-97	JG-SS
"	"	1-21-02	JG (FD MAG NAIL AT CORNER)
OK, 4-06-07 - CPR			

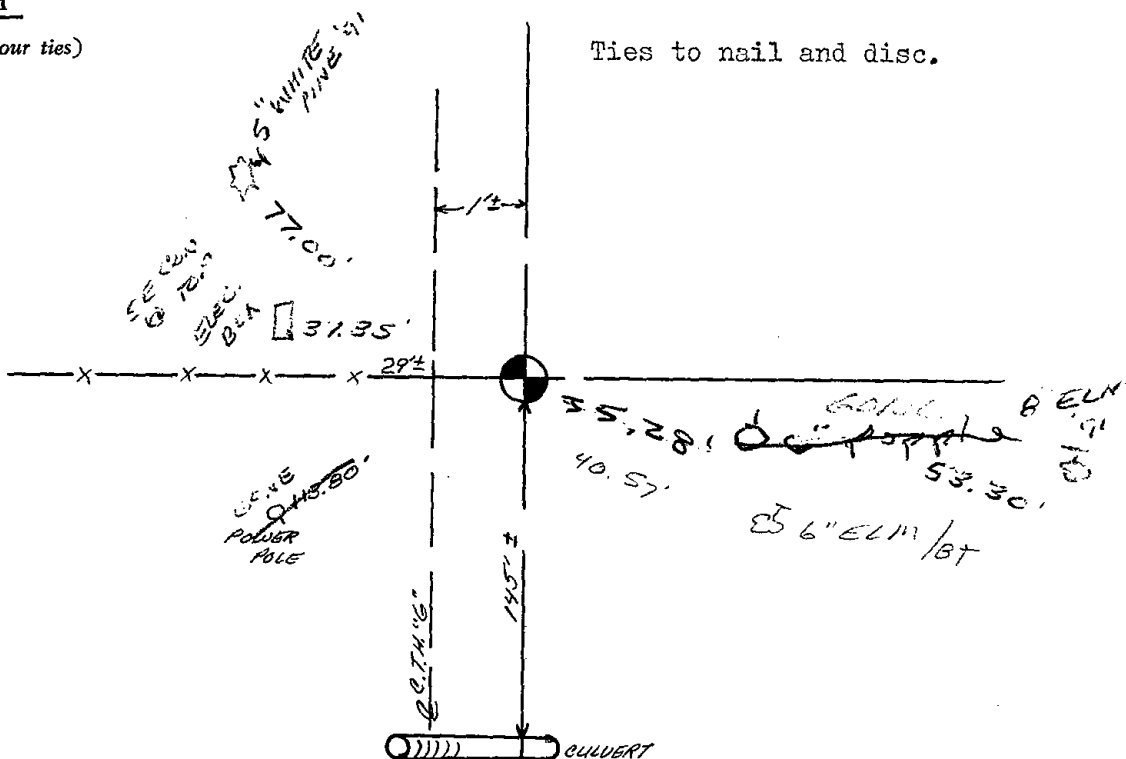
CERTIFIED CORRECT:

*Anthony B. Kiedrowski*  
 Registered Land Surveyor  
 DATE: 4/11/73

### TIE SKETCH

(Show at least four ties)

Ties to nail and disc.





052

# ADAMS COUNTY

## Survey Monument Record

TYPE OF MONUMENT: Harrison Std.

STATE PLANE COORDINATES: N \_\_\_\_\_

E \_\_\_\_\_

ELEVATION -- M.S.L. DATUM: \_\_\_\_\_

THETA ANGLE: \_\_\_\_\_

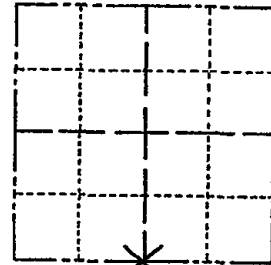
FIELD BOOK: 108 PAGE 14

CORNER NO. 254 (52)

SECTION 12

TOWN 18

RANGE 7



LOCATION  
(Indicated by 'X')


SEAL:

### BASIS FOR MONUMENT LOCATION

(Use reverse side if necessary)

Show info such as: History of corner, with reference to Vol. and pg, dates, surveyor; exact description of monument replaced; if location computed, by taped or EDM traverse; landowner remarks, etc.

Excavated area of fence corner and found stone. See picture attached. Stone lowered and harrison set on top.



CORNER O.K. 3-14-77 GR-SS  
 " " 5-1-82 1-1-85  
 " " 3-9-87 - GR-SS  
 " " 11-26-91 KZ-SS  
 1-2-98 ONLY 2 TIES  
 REMAIN - STIMMS, OIC, CERTIFIED CORRECT:  
 FILED OVER CORNER  
 NEEDS SIGNIFICANT  
 WORK TO RE-LOCATE

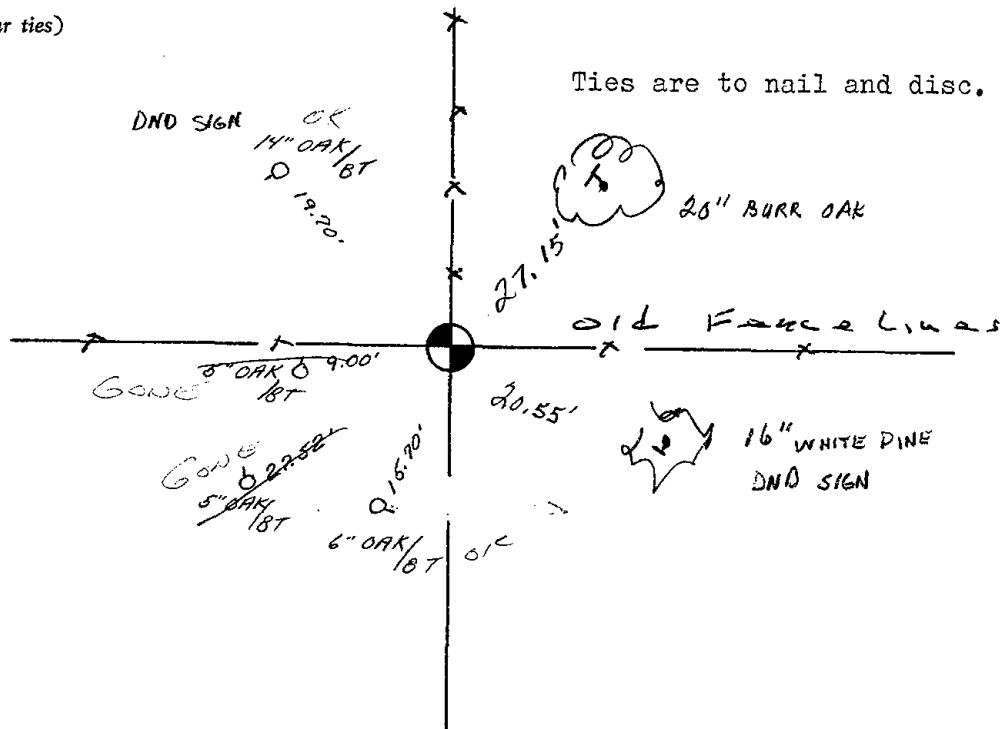
*Anthony B. Kiedrowski*  
 Registered Land Surveyor

DATE: Apr 21 - '73

2-NEW TIES, CORNER OK 1-21-02 JG

### TIE SKETCH

(Show at least four ties)



Ties are to nail and disc.



053

# ADAMS COUNTY

## Survey Monument Record

TYPE OF MONUMENT: Harrison standard

STATE PLANE COORDINATES: N \_\_\_\_\_

E \_\_\_\_\_

ELEVATION — M.S.L. DATUM: \_\_\_\_\_

THETA ANGLE: \_\_\_\_\_

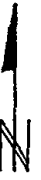
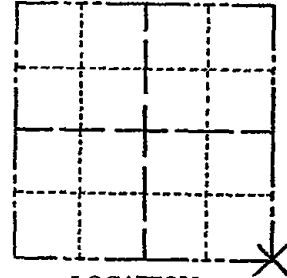
FIELD BOOK: 108 PAGE 42

CORNER NO. 282

SECTION 12

TOWN 18

RANGE 7



LOCATION  
(Indicated by 'X')

SEAL:

### BASIS FOR MONUMENT LOCATION

(Use reverse side if necessary)

Show info such as: History of corner, with reference to Vol. and pg. dates, surveyor; exact description of monument replaced; if location computed, by taped or EDM traverse; landowner remarks, etc.

Excavated area around fence corner with backhoe, found nothing.  
 Point set by analyzing a traverse of all of the section, taking into account the stone found  $\frac{1}{2}$  mile north of here.



CORNER	O.K.	5-17-82	PK-SS
"	"	3-9-87	62-SS
"	"	11-26-91	K2-SS
"	"	1-21-02	56
"	"	4-11-07	56
OK		2-28-12	MS

CERTIFIED CORRECT:

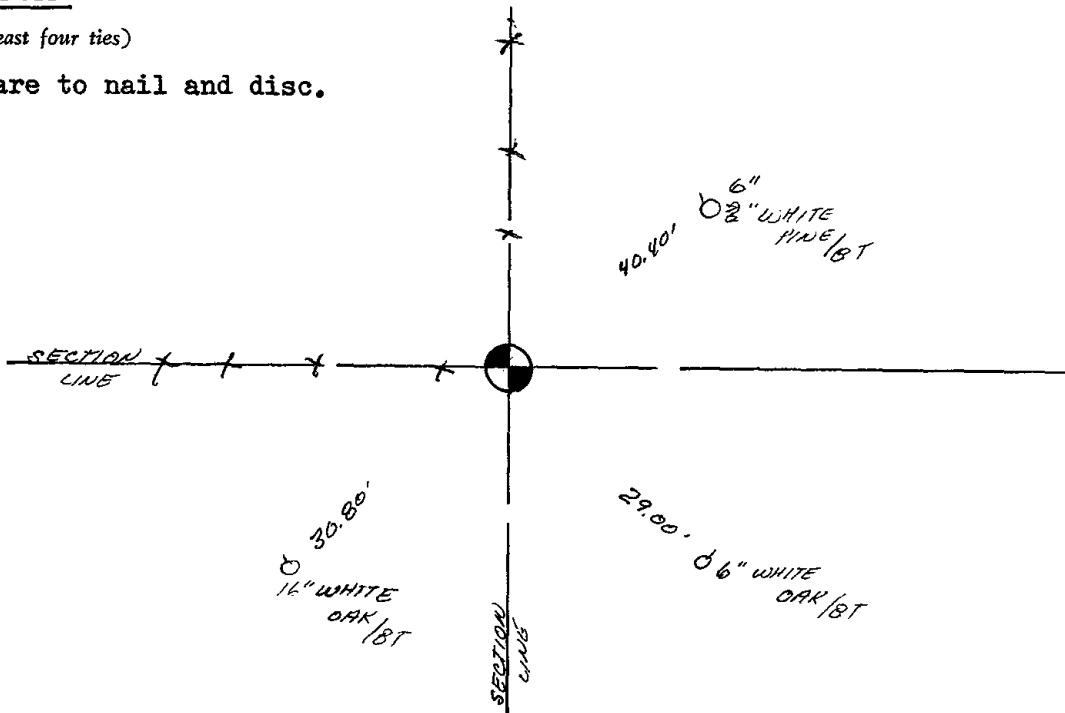
*Anthony B. Kiedrowski*  
 Registered Land Surveyor  
 9/18/13

DATE: \_\_\_\_\_

### TIE SKETCH

(Show at least four ties)

Ties are to nail and disc.





055

# Government Land Corner Certificate

ADAMS

County

TYPE OF MONUMENT: Harrison Std.

STATE PLANE COORDINATES: N \_\_\_\_\_  
E \_\_\_\_\_

ELEVATION — M.S.L. DATUM: \_\_\_\_\_

THETA ANGLE: \_\_\_\_\_

FIELD BOOK: \_\_\_\_\_ PAGE \_\_\_\_\_

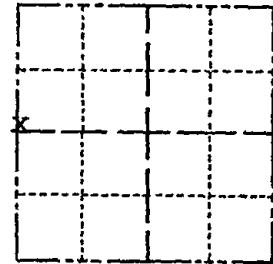
DRAWN BY: \_\_\_\_\_

CORNER NO. 55

SECTION 17

TOWN T. 18 N.

RANGE R. 7 E.




LOCATION  
(Indicated by 'X')

## BASIS FOR MONUMENT LOCATION

Show info such as: History of corner, with reference to Vol. and pg., dates, surveyor; exact description of monument replaced; if location computed, by taped or EDM traverse; landowner remarks, etc. (Use reverse side if necessary)

Using an E.D.M. traverse beginning at the SE and SW corners of Section 16, set by Kiedrowski, and following the original section measurements, as recorded in Vol. 8, Page 18 and Vol. 3, Page 6 of 1901 and 1925 survey notes we located the West 1/4 post of Section 17 and set a monument at the base of post.

SEAL:



DATA SHOWN HERE ON  
CERTIFIED CORRECT:

Dennis M. Green  
Registered Land Surveyor

DATE: Sept. 15, 1978

## TIE SKETCH

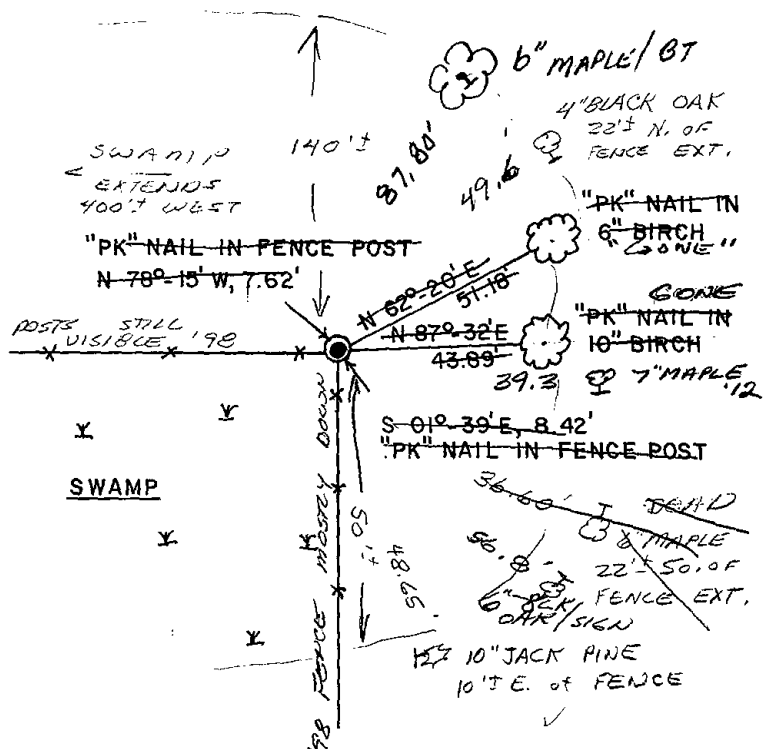
Show at least four ties, also fence lines, roads, topo, size and type of witness trees' and if off road - best way to arrive at corner.

CORNER IS 200'± N. OF OLD TRAIL ON OAK RIDGE - TRAIL LEADS TO OLD YELLOW PANEL TRUCK ON RIDGE 400'± WEST OF WHERE N-S FENCE CROSSES TRAIL.

198 FJ. 1" X 60" IRON PIPE @ FENCE POST 3' WEST - PLACED SAME 1MM. N. of HARRISON  
"PUT DND SIGN ON PIPE 07"

### MAINTENANCE RECORD

Date	Init.	Remarks
11-1-87	SS	3 NEW TIES
1-2-98	SS	1 NEW TIE
1-24-02	JG-JS	1-GONE, 1-NEW, CORNER OK
10-11-07	JG	OK
03-07-12	SS	1 NEW TIE







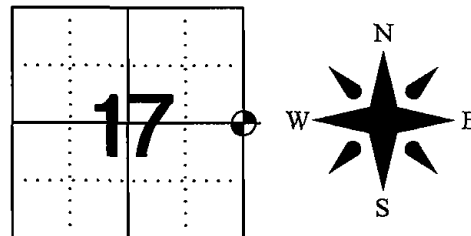
056

**U.S. PUBLIC LAND SURVEY MONUMENT RECORD  
ADAMS COUNTY, WISCONSIN**

CORNER NO. 56  
CORNER NO. 41807172000

IN ACCORDANCE WITH WISCONSIN ADMINISTRATIVE CODE, CHAPTER A-E 7.08 (3) (A)-(I)

**LOCATION:** CHAPTER A-E 7.08 (3): (A)  
SECTION 17 TOWNSHIP 18 NORTH RANGE 7 EAST  
TOWN OF: RICHFIELD  
TYPE OF CORNER: EAST QUARTER CORNER  
TYPE OF MONUMENT: HARRISON CAST IRON MONUMENT  
HORIZONTAL DATUM: NAD 83-91 GRID  
ADAMS COUNTY COORDINATES:  
NORTHING: 242913.649  
EASTING: 567450.325



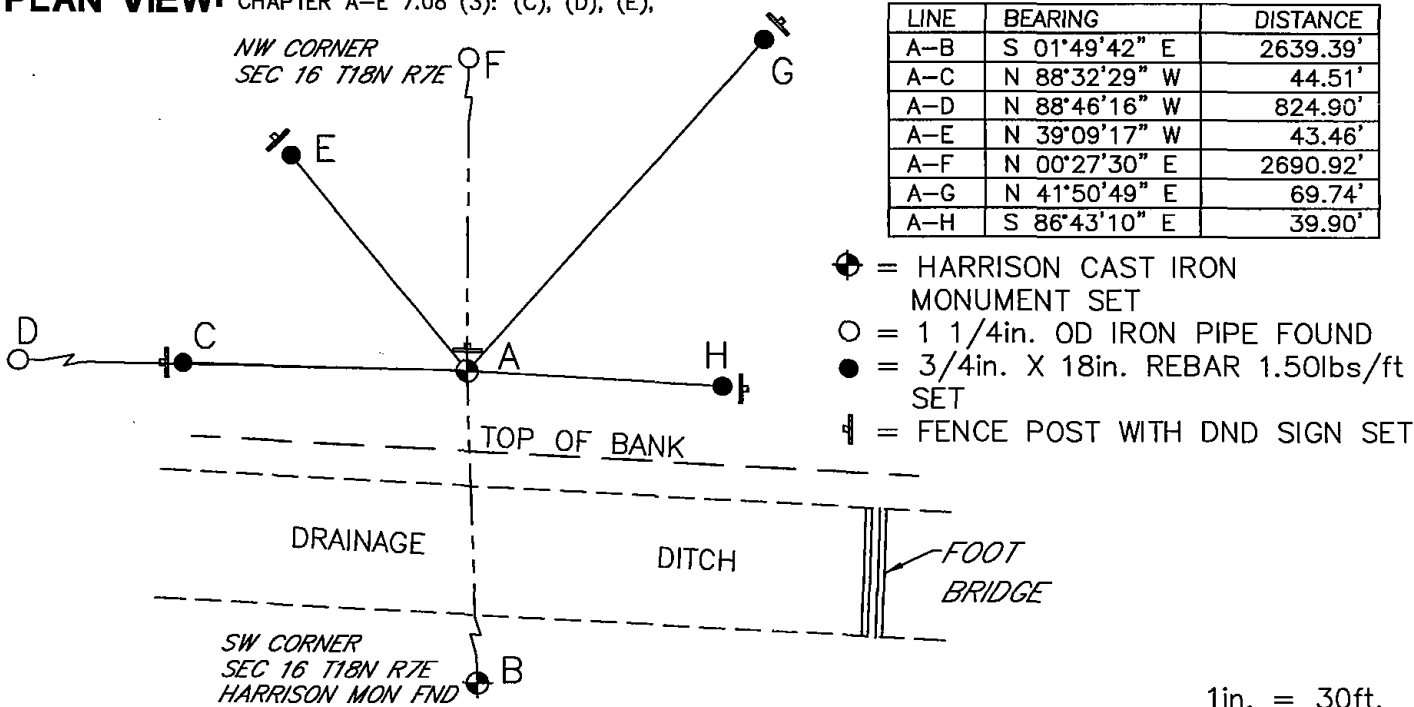
**RECOVERY PROCEDURES:** CHAPTER A-E 7.08 (3): (B), (F), (G), (H)

15 SEPT. 1978 RLS 1184; USING AN E.D.M. TRAVERSE BEGINNING AT THE SE AND SW CORNERS OF SECTION 16, SET BY KIEDROWSKI, AND FOLLOWING THE ORIGINAL SECTION MEASUREMENTS, AS RECORDED IN VOL. 8, PAGE 18 AND VOL. 3, PAGE 6 OF 1901 AND 1925 SURVEY NOTES WE LOCATED THE WEST 1/4 POST OF SECTION 17 AND SET A MONUMENT AT THE BASE OF POST. WE THEN CALCULATED THE LOCATION OF AND SET THE W 1/4 CORNER OF SECTION 16.

10-9-07; JG FOUND EXISTING MONUMENT AND ALL PIPE TIES. ONLY ABOUT 6in. OF HARRISON IS IN THE GROUND

19 JANUARY 2011; FOUND HARRISON MONUMENT BROKEN AND ON TOP OF GROUND AND ONLY ONE WITNESS MONUMENT. SET HARRISON CAST IRON MONUMENT USING EXISTING WITNESS MONUMENT AND SECTION SUMMARY BY RLS 1551 DATED 6-29-83

**PLAN VIEW:** CHAPTER A-E 7.08 (3): (C), (D), (E),



**SURVEYOR'S CERTIFICATE:** CHAPTER 7.08 (3): (I)

THE UNDERSIGNED HEREBY CERTIFIES THAT THE U.S. PUBLIC LAND SURVEY MONUMENT RECORD IS CORRECT AND COMPLETE TO THE BEST OF MY KNOWLEDGE AND BELIEF.




*Darren B. Krzanowski*  
 DARREN B. KRZANOWSKI  
 WISCONSIN LAND SURVEYOR S-2663  
 DATED THIS 21ST DAY OF JANUARY 2011

# Government Land Corner Certificate

ADAMS County  
 TYPE OF MONUMENT: Harrison Std.  
 STATE PLANE COORDINATES: N \_\_\_\_\_  
 E \_\_\_\_\_  
 ELEVATION — M.S.L. DATUM: \_\_\_\_\_  
 THETA ANGLE: \_\_\_\_\_  
 FIELD BOOK: \_\_\_\_\_ PAGE \_\_\_\_\_  
 DRAWN BY: \_\_\_\_\_

CORNER NO. 56  
 SECTION 16  
 TOWN T. 18 N.  
 RANGE R. 7 E.



LOCATION  
(Indicated by 'X')

## BASIS FOR MONUMENT LOCATION

Show info such as: History of corner, with reference to Vol. and pg., dates, surveyor; exact description of monument replaced; if location computed, by taped or EDM traverse; landowner remarks, etc. (Use reverse side if necessary)

Using an E.D.M. traverse beginning at the SE and SW corners of Section 16, set by Kiedrowski, and following the original section measurements, as recorded in Vol. 8, Page 18 and Vol. 3, Page 6 of 1901 and 1925 survey notes we located the West  $\frac{1}{4}$  post of Section 17 and set a monument at the base of post. We then calculated the location of and set the West  $\frac{1}{4}$  corner of Section 16.

SEAL:



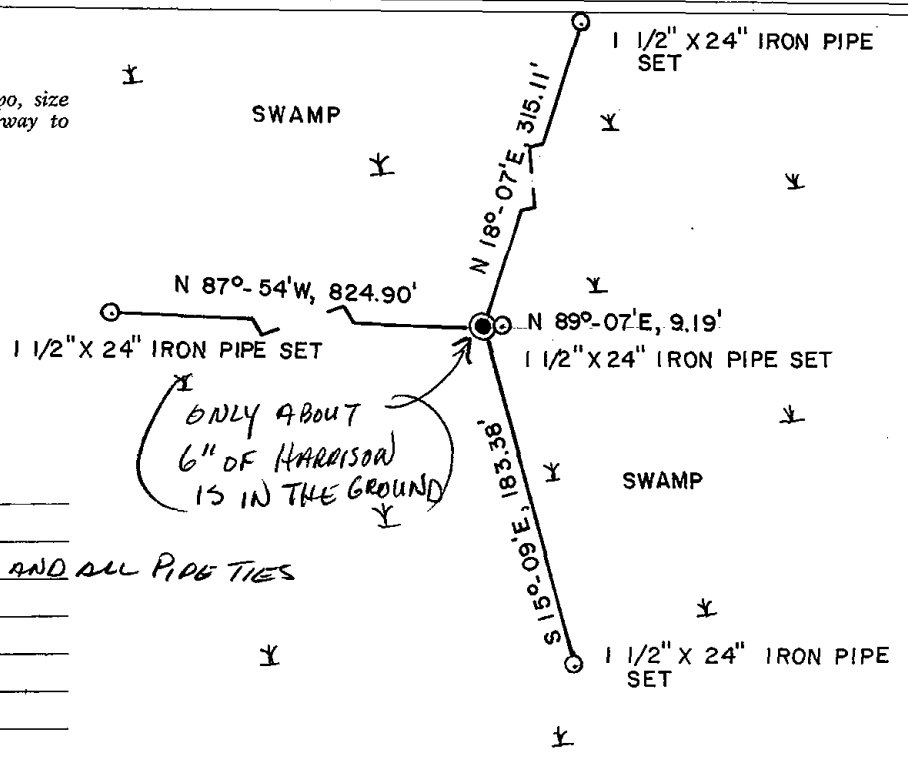
DATA SHOWN HERE ON  
CERTIFIED CORRECT:

*Dennis M. Green*  
Registered Land Surveyor

DATE: Sept. 15, 1978

## TIE SKETCH

Show at least four ties, also fence lines, roads, topo, size and type of witness trees' and if off road - best way to arrive at corner.



## MAINTENANCE RECORD

Date	Init.	Remarks
10-9-07	JG	FD EXISTING MON. AND ALL PIPE TIES

ADAMS COUNTY

Survey Monument Record

TYPE OF MONUMENT: HARRISON MON.

STATE PLANE COORDINATES: N \_\_\_\_\_

E \_\_\_\_\_

ELEVATION — M.S.L. DATUM: \_\_\_\_\_

THETA ANGLE: \_\_\_\_\_

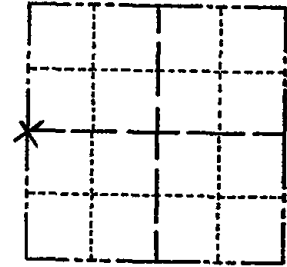
FIELD BOOK: \_\_\_\_\_ PAGE \_\_\_\_\_

CORNER NO. 56

SECTION 16

TOWN 18 N

RANGE 7 E



LOCATION  
(Indicated by 'X')

SEAL:

BASIS FOR MONUMENT LOCATION

(Use reverse side if necessary)

Show info such as: History of corner, with reference to Vol. and pg, dates, surveyor; exact description of monument replaced; if location computed, by taped or EDM traverse; landowner remarks, etc.

Ran EDM traverse around Section 16 and tied in all existing evidence.

Set West one-quarter corner on straight line in proportion to original ties.



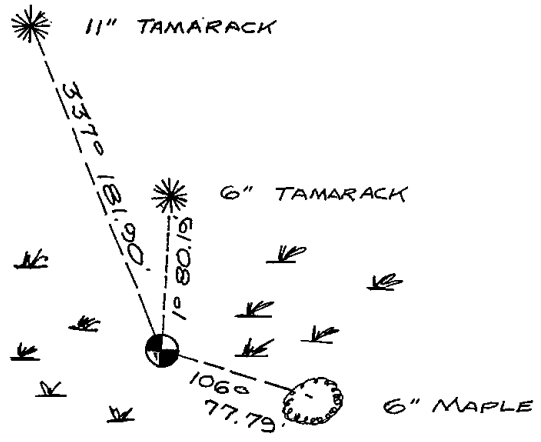
CERTIFIED CORRECT:

*James E. Lowrey*  
Registered Land Surveyor

DATE: July 15, 1977


TIE SKETCH

(Show at least four ties)



Note:  
Ties in trees to  
#60 spikes.

Dug extensive hole and found nothing.





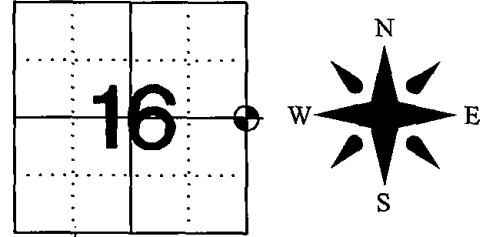
057

**U.S. PUBLIC LAND SURVEY MONUMENT RECORD**  
**ADAMS COUNTY, WISCONSIN**

CORNER NO. 57  
 CORNER NO. 41807162000

IN ACCORDANCE WITH WISCONSIN ADMINISTRATIVE CODE, CHAPTER A-E 7.08 (3) (A)-(I)

**LOCATION:** CHAPTER A-E 7.08 (3): (A)  
 SECTION 16 TOWNSHIP 18 NORTH RANGE 7 EAST  
 TOWN OF: RICHFIELD  
 TYPE OF CORNER: EAST QUARTER CORNER  
 TYPE OF MONUMENT: NO MONUMENT SET  
 HORIZONTAL DATUM: NAD 83-91 GRID  
 ADAMS COUNTY COORDINATES:  
 NORTHING: 242977.234  
 EASTING: 572814.045



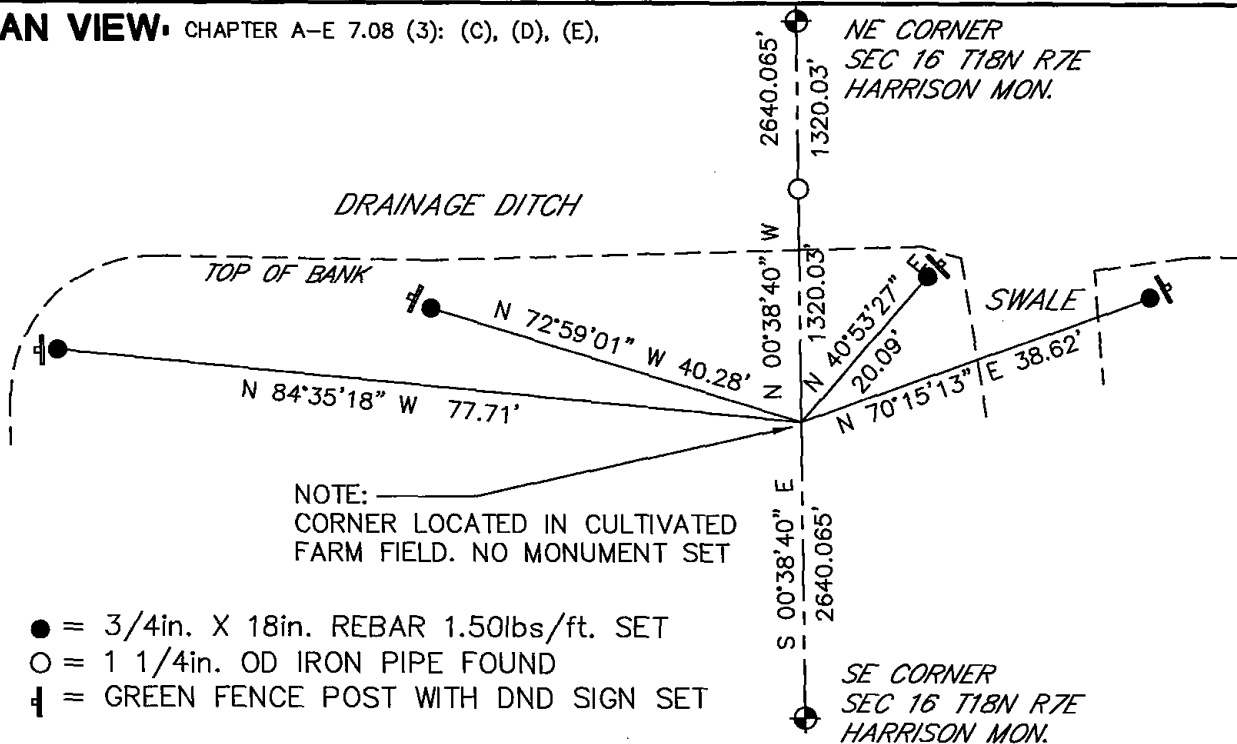
**RECOVERY PROCEDURES:** CHAPTER A-E 7.08 (3): (B), (F), (G), (H)

15 SEPT 1978 RLS 1184; USING AN E.D.M. TRAVERSE BEGINNING AT THE SE AND SW CORNERS OF SECTION 16, SET BY KIEDROWSKI, AND FOLLOWING THE ORIGINAL SECTION MEASUREMENTS, AS RECORDED IN VOL. 8, PAGE 18 AND VOL. 3, PAGE 6 OF 1901 AND 1925 SURVEY NOTES WE LOCATED THE WEST 1/4 POST OF SECTION 17 AND SET A MONUMENT AT THE BASE OF POST. WE THEN CALCULATED THE LOCATION OF AND SET THE E 1/4 CORNER OF SECTION 16.

10-19-07 JG; COMPLETE AREA UNDER CULTIVATION, USE SECTION SUMMARY.


19 JANUARY 2011; FOUND NO EVIDENCE OF CORNER OR WITNESS MONUMENTS IN FARM FIELD. COMPUTED CORNER LOCATION ON LINE AND AT MID POINT BETWEEN THE NE CORNER AND SE CORNER OF SAID SECTION 16.

**PLAN VIEW:** CHAPTER A-E 7.08 (3): (C), (D), (E),



**SURVEYOR'S CERTIFICATE:** CHAPTER 7.08 (3): (I)

THE UNDERSIGNED HEREBY CERTIFIES THAT THE U.S. PUBLIC LAND SURVEY MONUMENT RECORD IS CORRECT AND COMPLETE TO THE BEST OF MY KNOWLEDGE AND BELIEF.

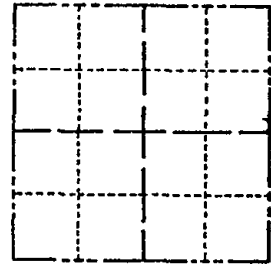


*Darren Krzanowski*  
 DARREN B. KRZANOWSKI  
 WISCONSIN LAND SURVEYOR S-2663  
 DATED THIS 21ST DAY OF JANUARY 2011

# Government Land Corner Certificate

ADAMS County  
 TYPE OF MONUMENT: Harrison Std.  
 STATE PLANE COORDINATES: N \_\_\_\_\_  
 E \_\_\_\_\_  
 ELEVATION — M.S.L. DATUM: \_\_\_\_\_  
 THETA ANGLE: \_\_\_\_\_  
 FIELD BOOK: \_\_\_\_\_ PAGE \_\_\_\_\_  
 DRAWN BY: \_\_\_\_\_

CORNER NO. 57  
 SECTION 16  
 TOWN T. 18 N.  
 RANGE R. 7 E.



LOCATION  
 (Indicated by 'X')

## BASIS FOR MONUMENT LOCATION

Show info such as: History of corner, with reference to Vol. and pg., dates, surveyor; exact description of monument replaced; if location computed, by taped or EDM traverse; landowner remarks, etc. (Use reverse side if necessary)

Using an E.D.M. traverse beginning at the SE and SW corners of Section 16, set by Kiedrowski, and following the original section measurements, as recorded in Vol. 8, Page 18 and Vol. 3, Page 6 of 1901 and 1925 survey notes we located the West  $\frac{1}{4}$  post of Section 17 and set a monument at the base of post. We then calculated the location of and set the E $\frac{1}{4}$  corner of Section 16

SEAL:



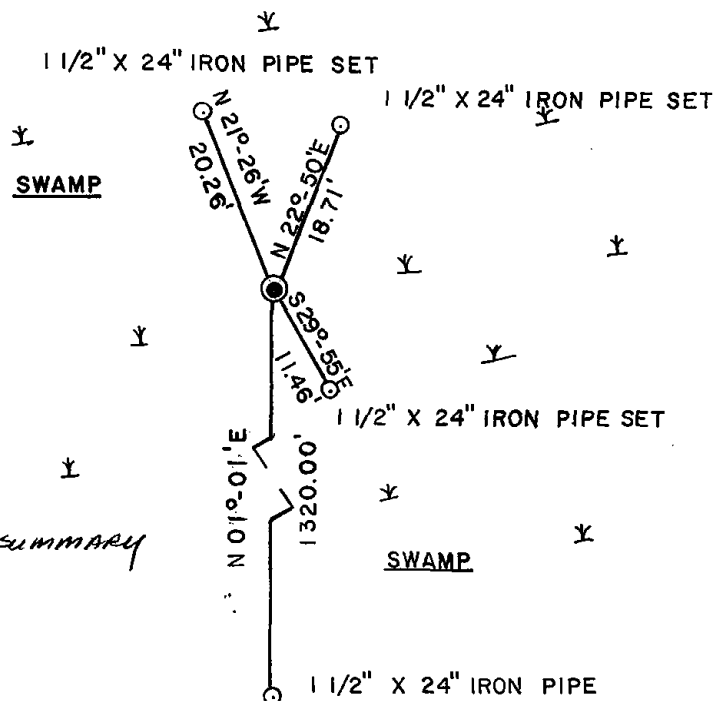
DATA SHOWN HERE ON  
 CERTIFIED CORRECT:

*Dennis M. Green*  
 Registered Land Surveyor

DATE: Sept. 15, 1978

## TIE SKETCH

Show at least four ties, also fence lines, roads, topo, size and type of witness trees' and if off road - best way to arrive at corner.



## MAINTENANCE RECORD

Date	Init.	Remarks
10-19-07	JG	COMPLETE AREA UNDER CULTIVATION, USE SECTION SUMMARY





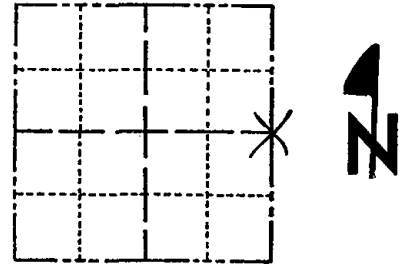
\* 0 5 8 \*

058

# Government Land Corner Certificate

ADAMS County  
 TYPE OF MONUMENT: Harrison Monument  
 STATE PLANE COORDINATES: N \_\_\_\_\_  
 E \_\_\_\_\_  
 ELEVATION — M.S.L. DATUM: \_\_\_\_\_  
 THETA ANGLE: \_\_\_\_\_  
 FIELD BOOK: 57 (101) PAGE 28 (112)  
 DRAWN BY: Roger Nuber

CORNER NO. 58  
 SECTION 15  
 TOWN 18  
 RANGE 7



LOCATION  
 (Indicated by 'X')

## BASIS FOR MONUMENT LOCATION

Show info such as: History of corner, with reference to Vol. and pg., dates, surveyor; exact description of monument replaced; if location computed, by taped or EDM traverse; landowner remarks, etc. (Use reverse side if necessary)

Excavated with backhoe. Found 8 x 8 x 13" dug in black granite stone, flat on top. Witnessed by Larry Burroughs, adjoining landowner. Lowered stone and set Harrison monument on top.

Location verified by EDM traverse.

SEAL:



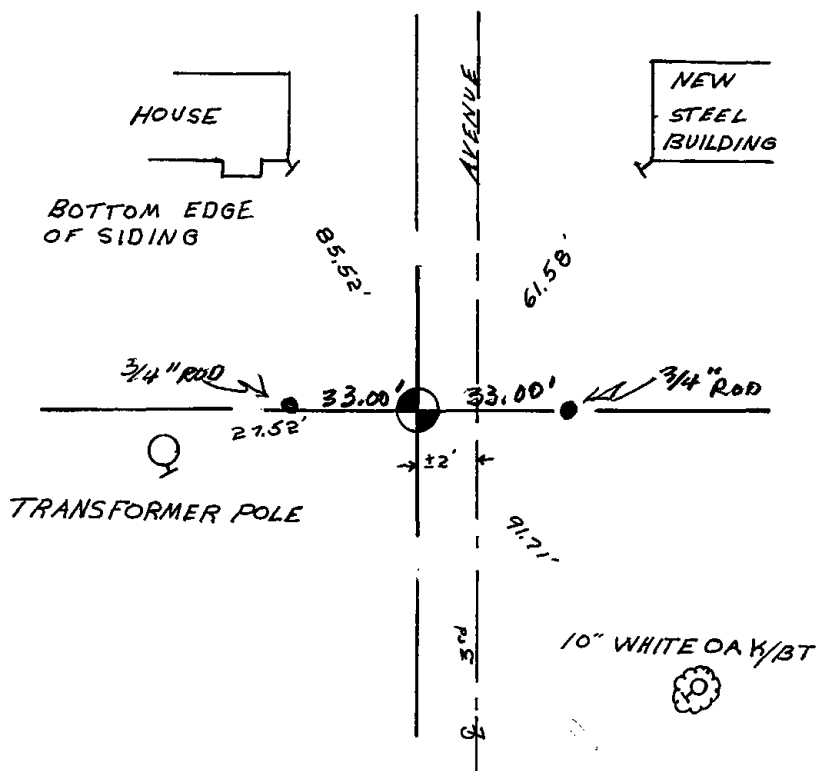
DATA SHOWN HERE ON  
 CERTIFIED CORRECT:

*Anthony B. Kiedrowski*  
 Registered Land Surveyor

DATE: 1/13/78

## TIE SKETCH

Show at least four ties, also fence lines, roads, topo, size and type of witness trees' and if off road - best way to arrive at corner.



## MAINTENANCE RECORD

Date	Init.	Remarks
5-17-82	PK-SS	O.K.
2-23-87	SS	"
11-26-91	KZ-SS	"
3-3-97	JG-SS	"
1-18-02	GR-JL	OK
4-11-01	JG	2-NEW TIES



059

**ADAMS COUNTY**

**Survey Monument Record**

TYPE OF MONUMENT: Partial harrison std.

STATE PLANE COORDINATES: N \_\_\_\_\_

E \_\_\_\_\_

ELEVATION — M.S.L. DATUM: \_\_\_\_\_

THETA ANGLE: \_\_\_\_\_

FIELD BOOK: 108 PAGE 11

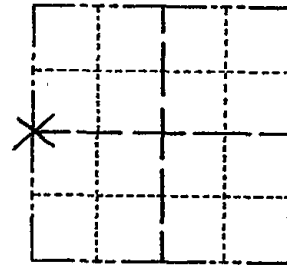
CORNER NO. 266

SECTION 13

TOWN 18

RANGE 7

59



LOCATION  
(Indicated by 'X')

SEAL:

**BASIS FOR MONUMENT LOCATION**

(Use reverse side if necessary)

Show info such as: History of corner, with reference to Vol. and pg, dates, surveyor; exact description of monument replaced; if location computed, by taped or EDM traverse; landowner remarks, etc.

Excavated with backhoe and found stone.  
See attached picture. Left stone as found and set top  $\approx$  ten inches of a Harrison on top of stone. Traverse of section indicates location OK.



- CORNER O.K. 3-28-77 GR-SS
- " " 5-17-82 PR-SS
- " " 2-23-87 SS
- " " 11-26-91 KZ-SS
- " " 2-18-97 JG-SS
- " " 1-21-02 JG
- " " 4-11-07 JG
- 1 NEW TIE 02-27-12 MS-SS

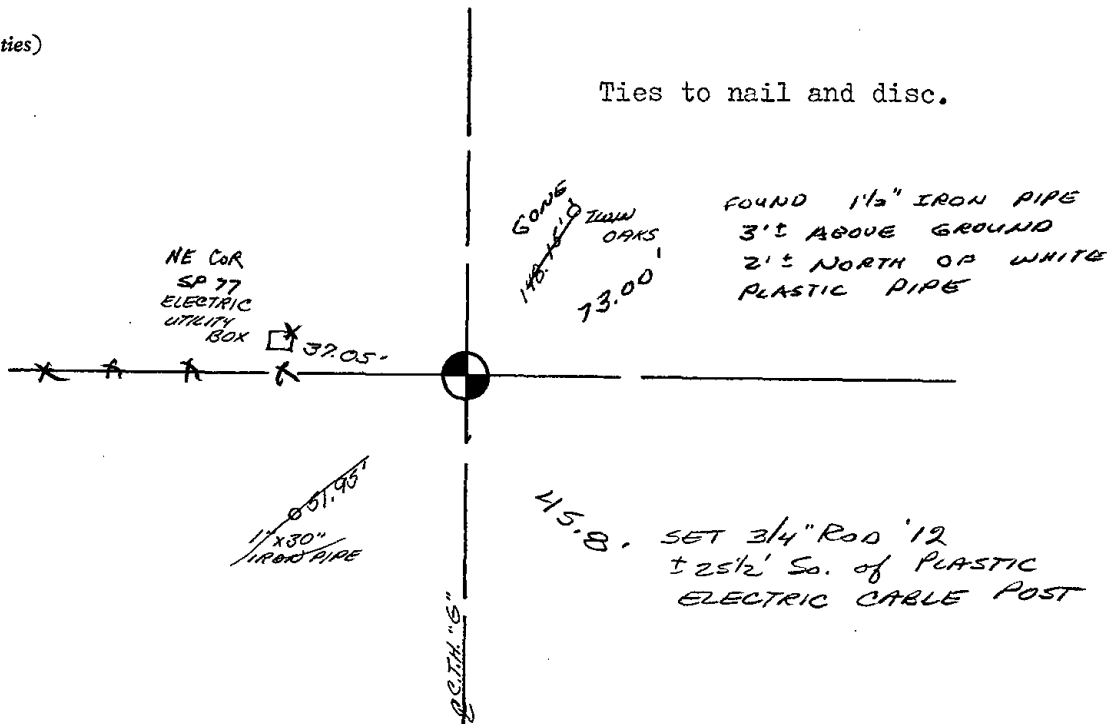
CERTIFIED CORRECT:

Registered Land Surveyor

DATE: 4/11/73

**TIE SKETCH**

(Show at least four ties)





# ADAMS COUNTY

## Survey Monument Record

TYPE OF MONUMENT: Partial harrison std.

STATE PLANE COORDINATES: N \_\_\_\_\_

E \_\_\_\_\_

ELEVATION — M.S.L. DATUM: \_\_\_\_\_

THETA ANGLE: \_\_\_\_\_

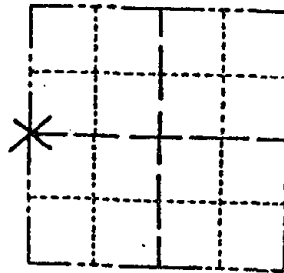
FIELD BOOK: 108 PAGE 11

CORNER NO. 266

SECTION 13

TOWN 18

RANGE 7



LOCATION  
(Indicated by 'X')

SEAL:

### BASIS FOR MONUMENT LOCATION

(Use reverse side if necessary)

Show info such as: History of corner, with reference to Vol. and pg, dates, surveyor; exact description of monument replaced; if location computed, by taped or EDM traverse; landowner remarks, etc.

Excavated with backhoe and found stone. See attached picture. Left stone as found and set top  $\frac{1}{4}$  ten inches of a Harrison on top of stone. Traverse of section indicates location OK.



CORNER O.K. 3-28-77 GR-SS  
" " 5-17-82 PR-SS

REPAVED  
SET, P.K. 6-85 RLS.

CERTIFIED CORRECT:

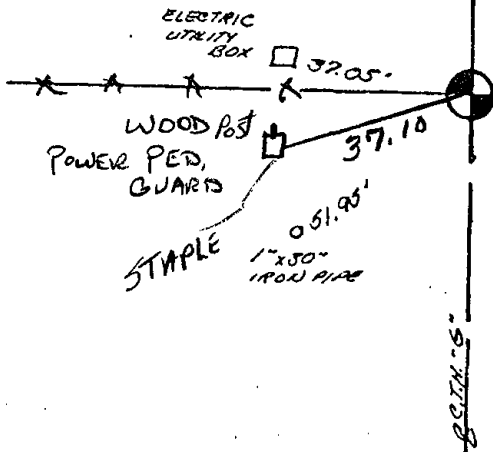
*Anthony B. Kiedrowski*  
Registered Land Surveyor


DATE: 14/11/73


Ties to nail and disc.

FOUND OK  
1 1/2" IRON PIPE  
3' ABOVE GROUND  
2' NORTH OF WHITE  
PLASTIC PIPE

FOUND  
1 1/2" IRON PIPE  
73.00'







060



# ADAMS COUNTY

## Survey Monument Record

TYPE OF MONUMENT: 1/2" dia x 20" long

STATE PLANE COORDINATES: N \_\_\_\_\_

E \_\_\_\_\_

ELEVATION — M.S.L. DATUM: \_\_\_\_\_

THETA ANGLE: \_\_\_\_\_

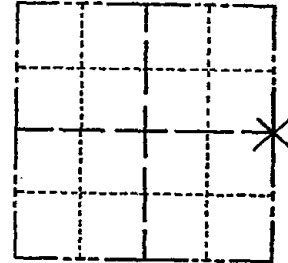
FIELD BOOK: 108 PAGE 12

CORNER NO. 269

SECTION 13

TOWN 18

RANGE 7



LOCATION  
(Indicated by 'X')

SEAL:



### BASIS FOR MONUMENT LOCATION

(Use reverse side if necessary)

Show info such as: History of corner, with reference to Vol. and pg, dates, surveyor; exact description of monument replaced; if location computed, by taped or EDM traverse; landowner remarks, etc.

Set on a straight line  
 Equidistant between  
 Section Corners, Excavated  
 general area with Backhoe  
 and found nothing

CORNER O.K. 3-14-77  
 " " 5-17-82  
 " " 2-23-87

2-NEW, TOP BROKEN OFF MON. 7-6-92 JG-BS

CORNER OK 1-21-02 JG

OK, 4-11-07-JG

1 NEW TIE 02-28-12 MS

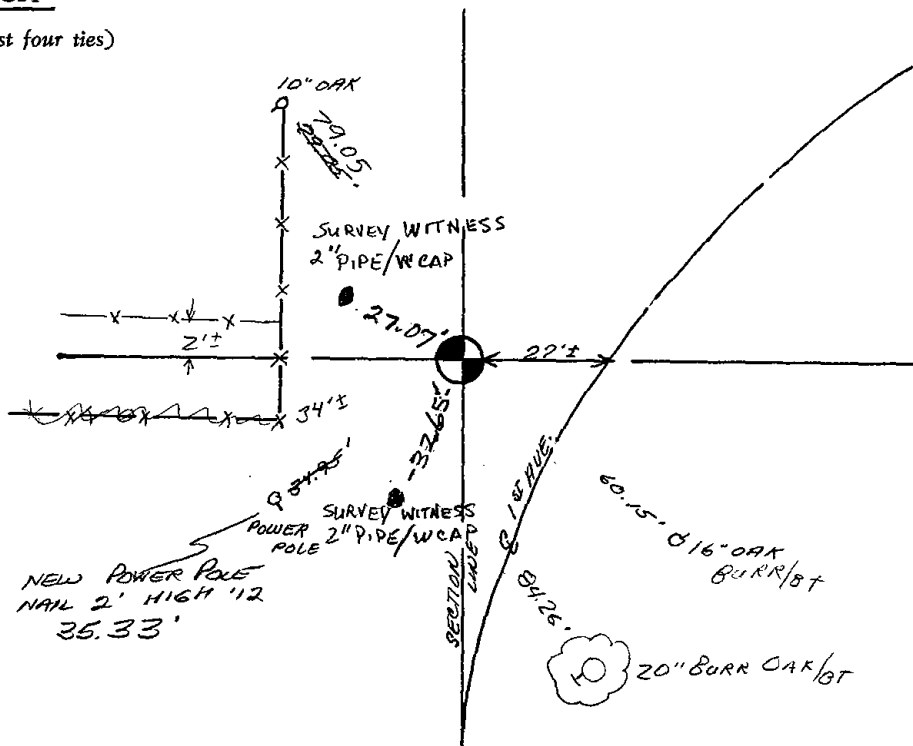
CERTIFIED CORRECT:

*Anthony B. Kiedrowski*  
 Registered Land Surveyor

DATE: 9-11-77

### TIE SKETCH

(Show at least four ties)



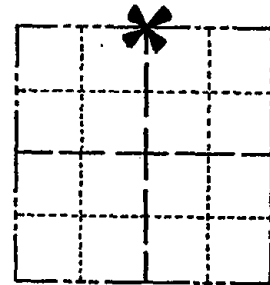


062

# Government Land Corner Certificate

ADAMS County  
 TYPE OF MONUMENT: P.K. NAIL  
 STATE PLANE COORDINATES: N \_\_\_\_\_  
 E \_\_\_\_\_  
 ELEVATION — M.S.L. DATUM: \_\_\_\_\_  
 THETA ANGLE: \_\_\_\_\_  
 FIELD BOOK: A-F 3 PAGE 22  
 DRAWN BY: S. SORENSEN

CORNER NO. 62  
 SECTION 19  
 TOWN 18  
 RANGE 7



LOCATION  
(Indicated by 'X')

SEAL:



DATA SHOWN HERE ON  
CERTIFIED CORRECT:

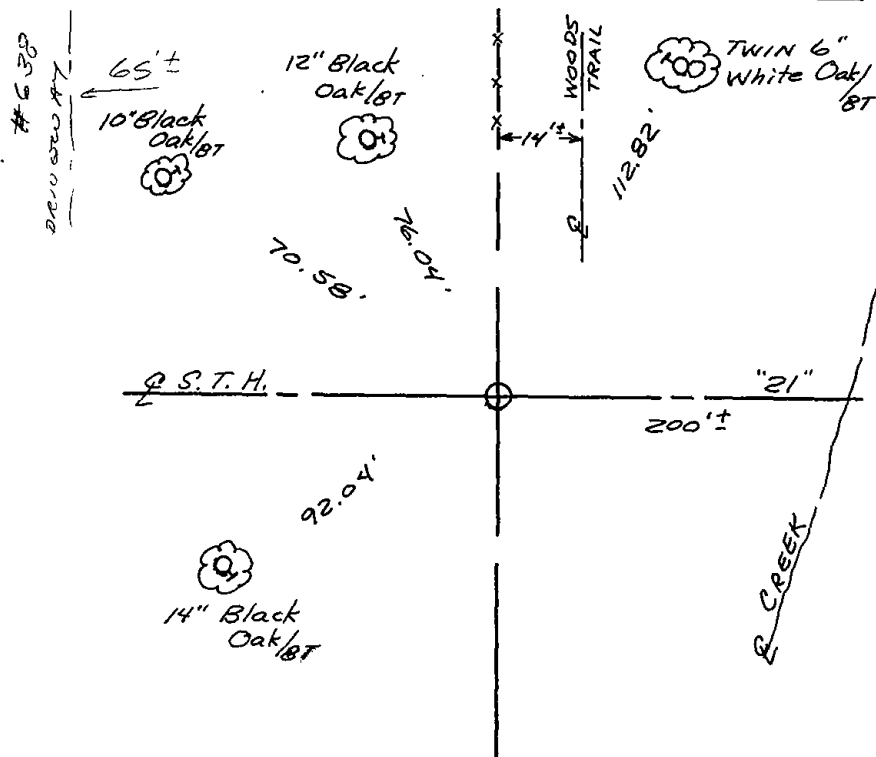
*Gregory P. Rinnehart*  
Registered Land Surveyor

DATE: 2-24-81

Set corner single proportionate and on line between adjacent section corners. This point fits the possession in the section quite well. The bearing tree as noted in Field Book 3 pg. 115 was not located in a search for accessory monuments.


## TIE SKETCH

Show at least four ties, also fence lines, roads, topo, size and type of witness trees and if off road - best way to arrive at corner.



## MAINTENANCE RECORD

Date	Init.	Remarks
8-20-82	PK-SS	O.K.
2-20-87	SS	"
1-10-92	JG	"
1-2-93	SS	"
1/18/02	GLSS	OK
4-11-07	JG	OK
03-07-12	MS-SS	OK





\* 0 6 3 \*

063

# Government Land Corner Certificate

ADAMS County

TYPE OF MONUMENT: ~~PK NAIL~~ ~~R.R. SNAKE~~ MAG NAIL

STATE PLANE COORDINATES: N \_\_\_\_\_  
E \_\_\_\_\_


ELEVATION — M.S.L. DATUM: \_\_\_\_\_

THETA ANGLE: \_\_\_\_\_

FIELD BOOK: A-F 3 PAGE 40


DRAWN BY: S. SORENSEN

CORNER NO. 63  
SECTION 19  
TOWN 18  
RANGE 7



LOCATION  
(Indicated by 'X')

SEAL:



DATA SHOWN HERE ON  
CERTIFIED CORRECT:

*Gregory P. Rhinehart*  
Registered Land Surveyor

DATE: 2-24-81

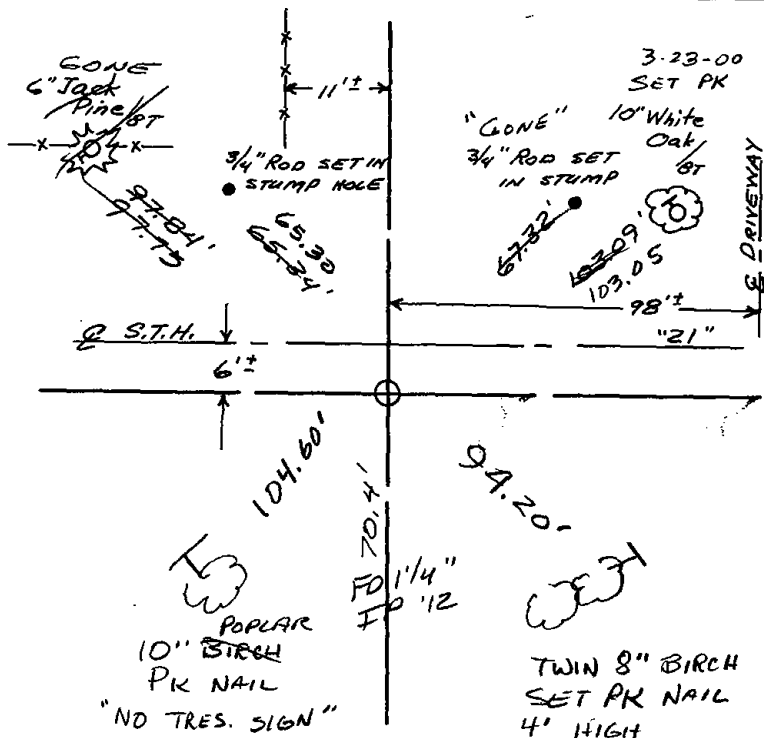
## BASIS FOR MONUMENT LOCATION

Show info such as: History of corner, with reference to Vol. and pg., dates, surveyor; exact description of monument replaced; if location computed, by taped or EDM traverse; landowner remarks, etc. (Use reverse side if necessary)

Reset corner from stumps of M.C. Smith bearing trees as filed in loose notes in Adams County surveyor records and field book 3 pg.115( April 26, 1906) This corner was used in a survey of the south line of section 18 by M.C. Smith and fits possession quite well. Smith's bearing trees are recorded as  
10" black oak N28 $\frac{1}{2}$ °W 99 links(65.34')  
10" black oak N41°E 102 links(67.32')


## TIE SKETCH

Show at least four ties, also fence lines, roads, topo, size and type of witness trees' and if off road - best way to arrive at corner.



## MAINTENANCE RECORD

Date	Init.	Remarks
8-20-82	PK-SS	O.K.
2-20-87	SS	"
11-4-91	SS-JG	"
1-2-98	SS	OK
1-18-02	GR-SS	TIES OK
4-11-07	JG	OK
3-7-12	MS-SS	1 NEW TIE



064

# Government Land Corner Certificate

ADAMS County

TYPE OF MONUMENT: 3/4" x 24" IRON BAR / TO REPLACE SPRING 1981

STATE PLANE COORDINATES: N \_\_\_\_\_  
E \_\_\_\_\_

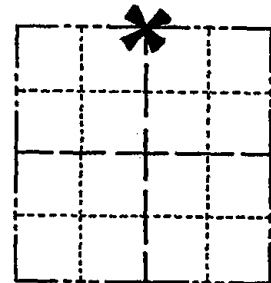
ELEVATION — M.S.L. DATUM: \_\_\_\_\_

THETA ANGLE: \_\_\_\_\_

FIELD BOOK: A-F 3 PAGE 42

DRAWN BY: S. SORENSEN

CORNER NO. 64  
SECTION 20  
TOWN 18  
RANGE 7



LOCATION  
(Indicated by 'X')

## BASIS FOR MONUMENT LOCATION

Show info such as: History of corner, with reference to Vol. and pg., dates, surveyor; exact description of monument replaced; if location computed, by taped or EDM traverse; landowner remarks, etc. (Use reverse side if necessary)

Set corner equidistant and on line between adjacent section corners. A thorough search revealed no previous monumentation or bearings. This point fits the topography indicated by original and subsequent bearings (As recorded in loose notes filed in Adams County surveyor's office.)

SEAL:



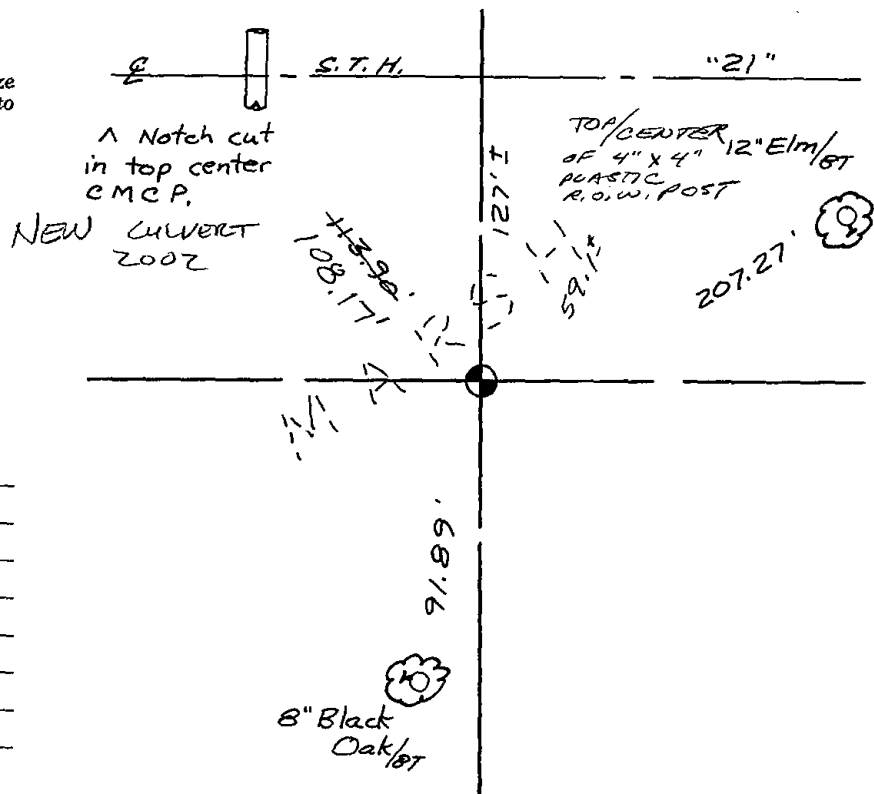
DATA SHOWN HERE ON  
CERTIFIED CORRECT:

*Gregory P. Rhinehart*  
Registered Land Surveyor

DATE: 2-24-81

## TIE SKETCH

Show at least four ties, also fence lines, roads, topo, size and type of witness trees' and if off road - best way to arrive at corner.



## MAINTENANCE RECORD

Date	Init.	Remarks
8-20-82	AK-SS	
2-20-87	SS	ties OK
1-10-92	JG	"
1-2-98	SS	3/4" Rod, FD
1-18-02	GR-JG	1 NEW TIE
4-11-07	JG	OK
03-07-12	MS-SS	FD, 3/4" Rod





065

ADAMS COUNTY

Survey Monument Record

TYPE OF MONUMENT: Harrison Monument

STATE PLANE COORDINATES: N \_\_\_\_\_

E \_\_\_\_\_

ELEVATION — M.S.L. DATUM: \_\_\_\_\_

THETA ANGLE: \_\_\_\_\_

FIELD BOOK: \_\_\_\_\_ PAGE \_\_\_\_\_

CORNER NO. 65

SECTION 21

TOWN 18 N

RANGE 7 E



LOCATION (Indicated by 'X')

SEAL:



BASIS FOR MONUMENT LOCATION

(Use reverse side if necessary)

Show info such as: History of corner, with reference to Vol. and pg, dates, surveyor; exact description of monument replaced; if location computed, by taped or EDM traverse; landowner remarks, etc.

Ran EDM/transit traverse around all or parts of Sections 19, 20, 21, 22 and 23 to determine search areas.

Investigation yielded no conclusive evidence of the original corner, remonumentation or any accessory monuments.

Prorated to fit existing evidence in the East/West direction. Set at record distance from S.T.H. 21 as per right of way plans.

Location fits original call to Ship Rock along North line of Section 21 quite well.

Set Monument 12-2-76

O.K. 8-20-82 PR-55  
" 2-20-87 55

1-GONE, 1-NEW COR OK, 1-10-92, 56  
OK 1-2-98 55

CERTIFIED CORRECT:

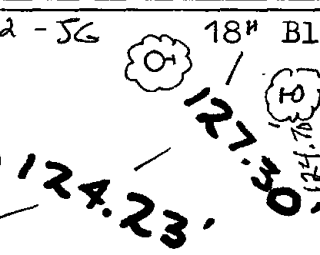
Dale C Hagen  
Registered Land Surveyor

DATE: 2-8-77

TIE SKETCH OK 1-08-82 - 56 18" Black Oak/BT (STUMP, NAIL STILL GOOD)

(Show at least four ties)

44" Black Oak/BT  
GONE



14" ASPEN/BT  
NAIL 3' HIGH

3" x 2" YELLOW  
PLASTIC R/W POST

236.50'

8" White Oak/BT

\* HARRISON FOUND  
COMPLETELY OUT OF THE  
GROUND, NEEDS TO BE  
RESET & RETIED  
4-11-07-56

State Trunk

223.00'

135.37'

'Do Not Pass'  
Sign Post

12" Black Oak/BT

Highway '21'



066

ADAMS COUNTY

Survey Monument Record

TYPE OF MONUMENT: Standard Harrison

STATE PLANE COORDINATES: N \_\_\_\_\_


E \_\_\_\_\_

ELEVATION — M.S.L. DATUM: \_\_\_\_\_

THETA ANGLE: \_\_\_\_\_


FIELD BOOK: 37 PAGE 62

CORNER NO. 66  
SECTION 21  
TOWN 18  
RANGE 7



LOCATION  
(Indicated by 'X')

SEAL:



BASIS FOR MONUMENT LOCATION

(Use reverse side if necessary)

Show info such as: History of corner, with reference to Vol. and pg. dates, surveyor; exact description of monument replaced; if location computed, by taped or EDM traverse; landowner remarks, etc.

Ran EDM/T2 traverse around all or parts of Sections 19, 20, 21, 22, 23 to determine search areas.

Investigation yielded no evidence of the original corner or any remonumentation. Could find no evidence of bearing trees, or a record of the road (now overgrown) that lies approximately 45 North of this corner.

Re-established corner by single proportionate measure and online between adjacent section corners.

Set Harrison monument of 7-20-76.

- O.K. 8-25-82 PK-SS
- " 2-20-87 SS
- " 1-10-92 JG

CERTIFIED CORRECT:

Dale C Hagen  
Registered Land Surveyor

DATE: 12-2-76

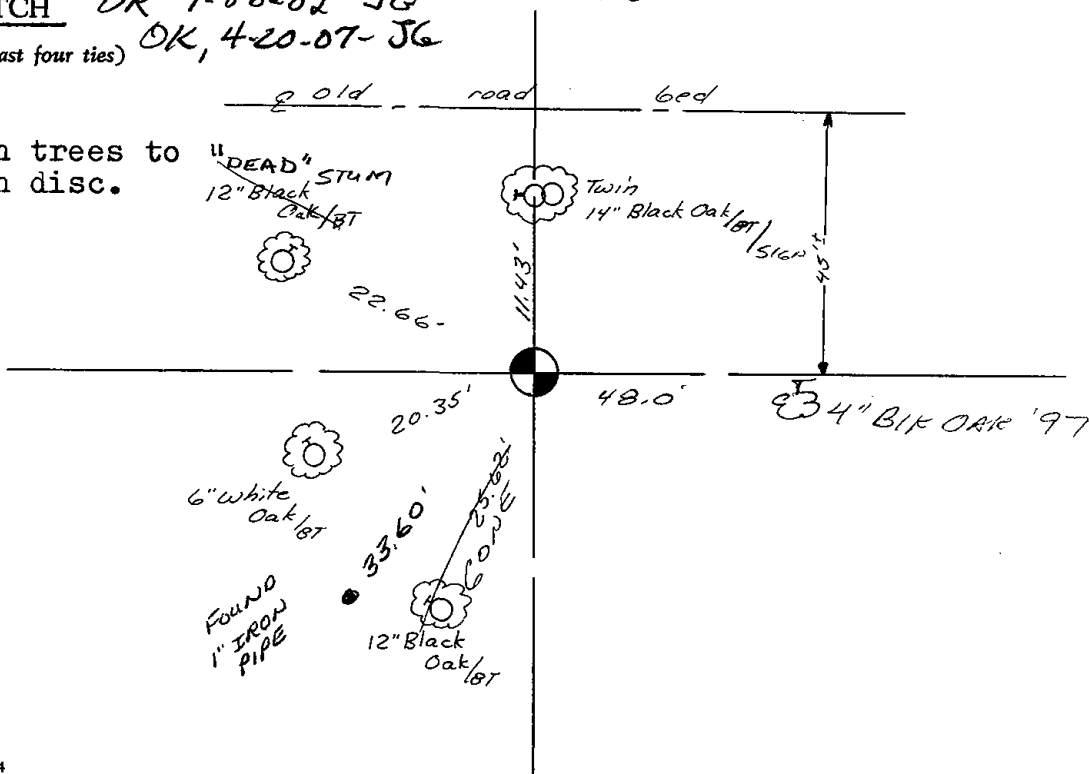
TOP BROKEN - BOTTOM IN PLACE - 1 <sup>TIE</sup> GONE - 1 NEW - 4-21-97 JG-SS


TIE SKETCH DK 1-08-02 JG  
OK, 4-20-07- JG

(Show at least four ties)

NOTE

Ties in trees to nail in disc.







067

**ADAMS COUNTY**

**Survey Monument Record**

TYPE OF MONUMENT: Harrison Monument

STATE PLANE COORDINATES: N \_\_\_\_\_


E \_\_\_\_\_

ELEVATION — M.S.L. DATUM: \_\_\_\_\_

THETA ANGLE: \_\_\_\_\_

FIELD BOOK: 37 PAGE 62

CORNER NO. 67  
SECTION 21  
TOWN 18  
RANGE 7



LOCATION  
(Indicated by 'X')

SEAL:

**BASIS FOR MONUMENT LOCATION**

(Use reverse side if necessary)

Show info such as: History of corner, with reference to Vol. and pg, dates, surveyor; exact description of monument replaced; if location computed, by taped or EDM traverse; landowner remarks, etc.

Ran EDM/T2 traverse around all or parts of Sections 19, 20, 21, 22, 23 to determine search area.

Excavation with backhoe yielded no conclusive evidence of the original corner or any remonumentation. Could find no accessory monuments.

Re-established by doubling over line between the Southeast corner and the East Quarter corner of Section 21, where County Surveyor Anthony Kiedrowski found original posts.


Set Harrison 7-20-76.

COR. OK 5-17-82 PK-SS  
2 NEW TIES WEST 2-20-87-SS

COR OK 1-10-92 - SG

OK 4-21-97 JG-SS

OK 1-08-02 JG



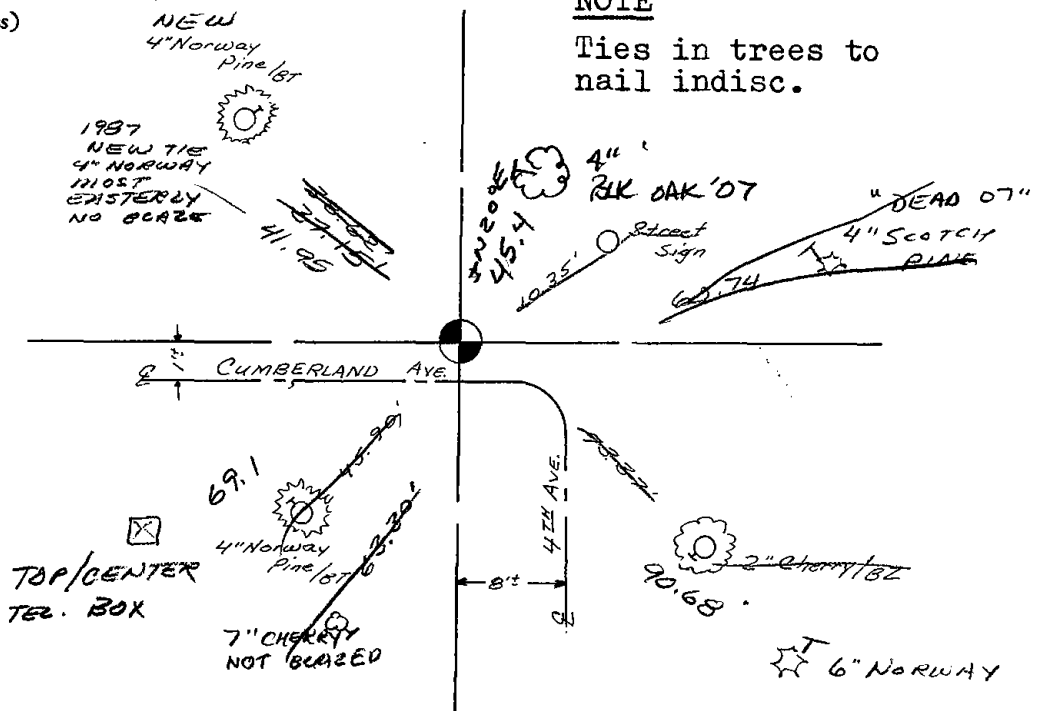
CERTIFIED CORRECT:

*Dale C. Hagen*  
Registered Land Surveyor

DATE: 12-2-76

**TIE SKETCH** 2 NEW 3-23-07 JG-SS


(Show at least four ties)



**NOTE**

Ties in trees to nail indisc.









\* 0 6 8 \*

068

ADAMS COUNTY

Survey Monument Record

TYPE OF MONUMENT: Standard Harrism

STATE PLANE COORDINATES: N \_\_\_\_\_


E \_\_\_\_\_

ELEVATION — M.S.L. DATUM: \_\_\_\_\_

THETA ANGLE: \_\_\_\_\_

FIELD BOOK: 37 PAGE 61

CORNER NO. 68  
SECTION 22  
TOWN 18  
RANGE 7



LOCATION  
(Indicated by 'X')

SEAL:



BASIS FOR MONUMENT LOCATION

(Use reverse side if necessary)

Show info such as: History of corner, with reference to Vol. and pg, dates, surveyor; exact description of monument replaced; if location computed, by taped or EDM traverse; landowner remarks, etc.

Ran EDM/T2 traverse around all or parts of Sections 19, 20, 21, 22, 23 to determine search areas.

Investigation yielded no evidence of the original corner, any remonumentation or any accessory monuments.

Re-established corner from survey by S.T. Mullen in SW $\frac{1}{4}$  of NE $\frac{1}{4}$  and NW $\frac{1}{4}$  of the SE $\frac{1}{4}$ , all in this section, as filed in the office of the Adams County Surveyor.

Set 7-20-76.

O.K. 5-17-82 PK-55  
ADDED 2 TIES 2-20-87-55  
1-GONE, 1-NEW 1-10-92, -JG  
OK 4-21-97 JG-55  
OK 1-14-02 JG

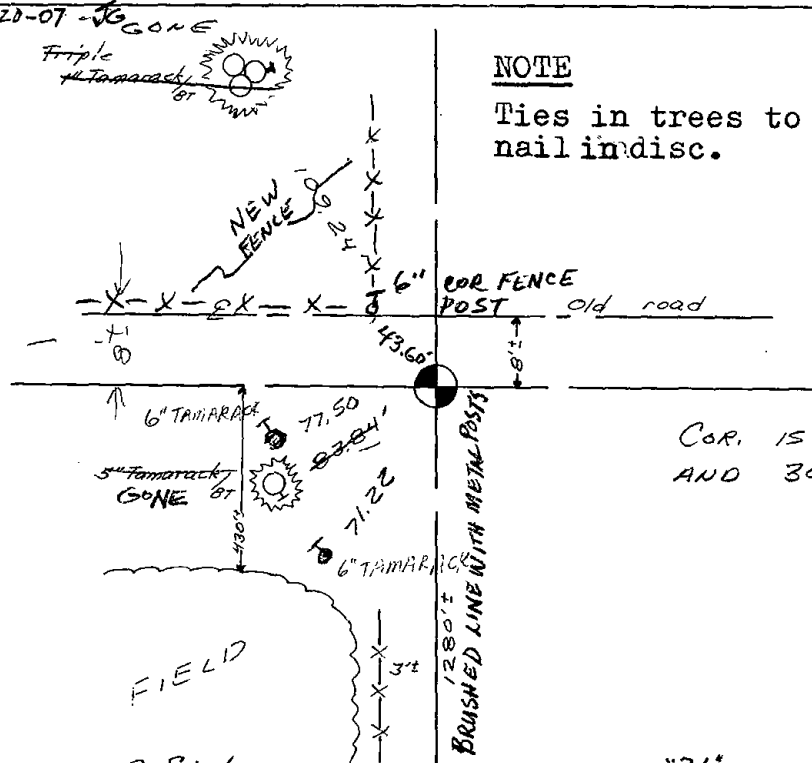
CERTIFIED CORRECT:

Dale C Hagen  
Registered Land Surveyor

DATE: 12-2-76

TIE SKETCH

(Show at least four ties)



NOTE

Ties in trees to nail indisc.



\* 0 6 9 \*

069

ADAMS COUNTY

Survey Monument Record

TYPE OF MONUMENT: Harrison

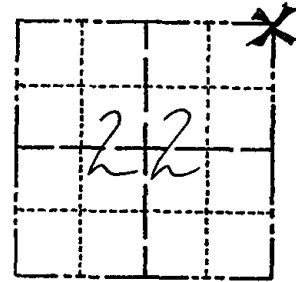
STATE PLANE COORDINATES: N \_\_\_\_\_  
E \_\_\_\_\_

ELEVATION — M.S.L. DATUM: \_\_\_\_\_

THETA ANGLE: \_\_\_\_\_

FIELD BOOK: 41 PAGE 18

CORNER NO. 69  
1087  
SECTION 22  
TOWN 18  
RANGE 7



LOCATION  
(Indicated by 'X')

SEAL:

BASIS FOR MONUMENT LOCATION

(Use reverse side if necessary)

Show info such as: History of corner, with reference to Vol. and pg. dates, surveyor; exact description of monument replaced; if location computed, by taped or EDM traverse; landowner remarks, etc.

Excavated with backhoe and found 2 stones—the top stone was 8"x10"x14" pointed black granite with the point up, and the bottom 10"x10"x8" flat red granite laid flat beneath the black granite.

Lowered stones and set Harrison on top.

Set 5-20-76.



CORNER	O.K.	3-14-77 - GR-SS
"	"	5-17-82 - PK-SS
"	"	2-18-87 - SS
"	"	11-26-91 - KZ-SS
"	"	2-18-97 - JG-SS
"	"	1-14-02 - JG
"	"	4-11-07 - JG

CERTIFIED CORRECT:

*Anthony B. Kiedrowski*  
Registered Land Surveyor

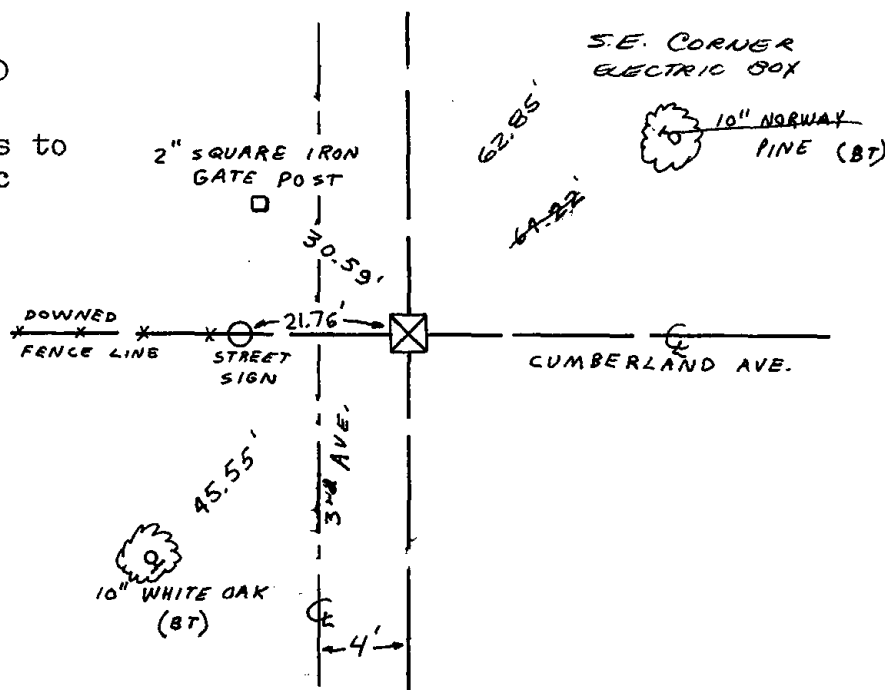
DATE: 9-21-76

TIE SKETCH

(Show at least four ties)

NOTE:

Ties in trees to nail and disc in blaze.





070

ADAMS COUNTY

Survey Monument Record

TYPE OF MONUMENT: Standard Harrison

STATE PLANE COORDINATES: N \_\_\_\_\_

E \_\_\_\_\_

ELEVATION — M.S.L. DATUM: \_\_\_\_\_

THETA ANGLE: \_\_\_\_\_

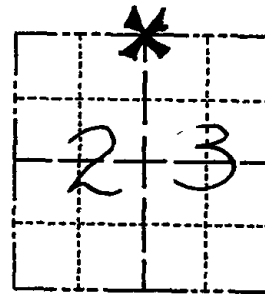
FIELD BOOK: 34 PAGE 70

CORNER NO. 70

SECTION 23


TOWN 18 N

RANGE 7 E



LOCATION  
(Indicated by 'X')

SEAL:



BASIS FOR MONUMENT LOCATION

(Use reverse side if necessary)

Show info such as: History of corner, with reference to Vol. and pg, dates, surveyor; exact description of monument replaced; if location computed, by taped or EDM traverse; landowner remarks, etc.

Ran EDM/transit traverse between recovered Northeast and Northwest corners of this section.

Excavation with backhoe yielded no evidence of the original corner or any remonumentation.

Re-established corner equidistant and on line between the Northeast and Northwest corners of this section.

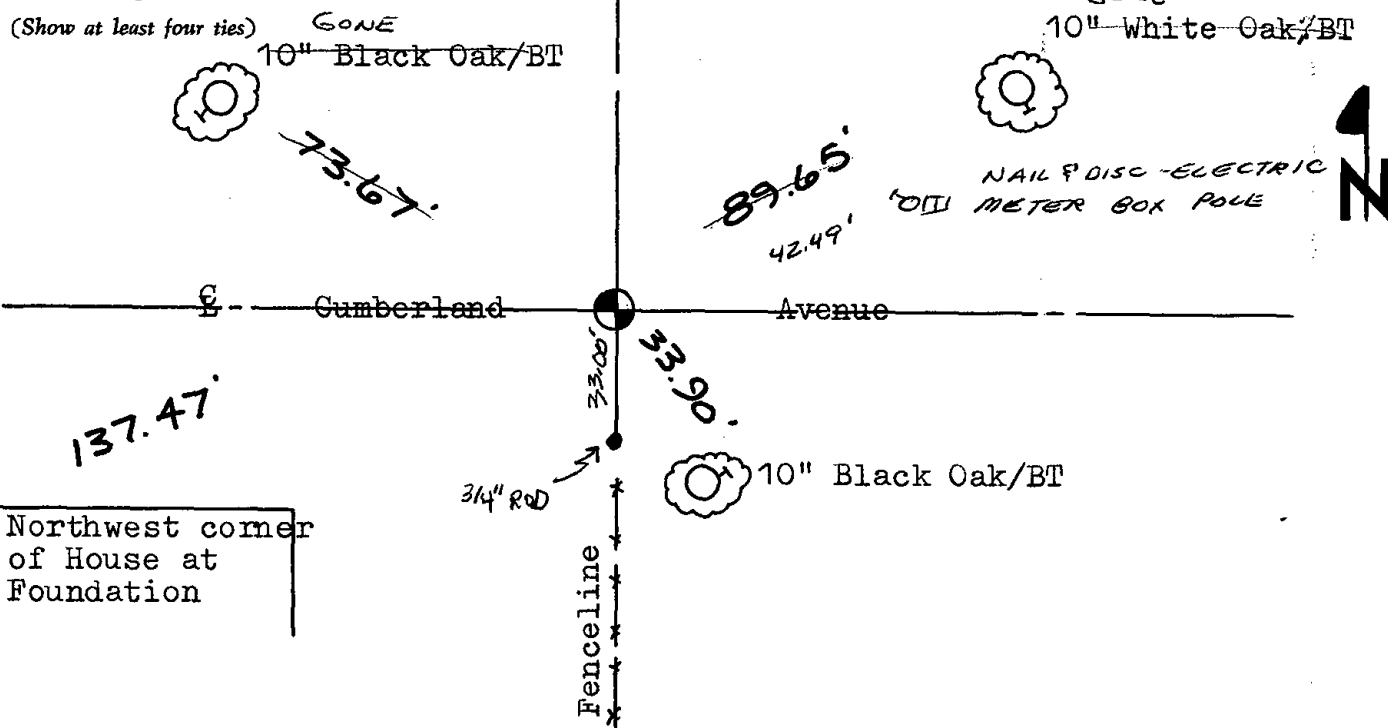
Cor	O.K.	5-17-82	PK-SS
"	"	2-18-87	SS
"	"	11-26-91	KZ-SS
"	"	2-18-97	JG-SS
"	"	1-14-02	JG
1-NEW TIE, 4-11-07 - JG			
OK 02-28-12 MS			

CERTIFIED CORRECT:

Dale C Hagen  
Registered Land Surveyor  
DATE: 2-3-77

TIE SKETCH

(Show at least four ties)



Northwest corner  
of House at  
Foundation



071

# ADAMS COUNTY

## Survey Monument Record

TYPE OF MONUMENT: Harrison std.

STATE PLANE COORDINATES: N \_\_\_\_\_

E \_\_\_\_\_

ELEVATION — M.S.L. DATUM: \_\_\_\_\_

THETA ANGLE: \_\_\_\_\_

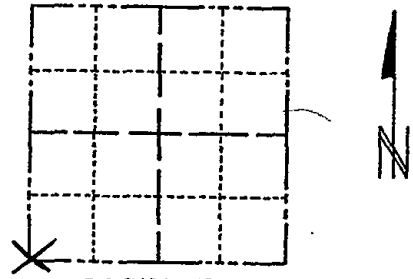
FIELD BOOK: 108 PAGE 10

CORNER NO. 264

SECTION 13

TOWN 18

RANGE 7



LOCATION  
(Indicated by 'X')

SEAL:

### BASIS FOR MONUMENT LOCATION

(Use reverse side if necessary)

Show info such as: History of corner, with reference to Vol. and pg, dates, surveyor; exact description of monument replaced; if location computed, by taped or EDM traverse; landowner remarks, etc.

As the attached pictures show, we excavated sizable area before finding the stone. We were ready to give up when the oldtimer who lives in the northwest corner of this intersection came out and said he recalled seeing the stone many times, but that it was further north. A traverse of the section indicates that the stone is correct in location.



CORNER O.K.	3-14-77	GR-SS
"	5-17-82	PK-SS
"	2-23-87	SS
"	11-26-91	KZ-SS

COR OK 2-18-97 - JG-SS  
 2-NEW TIES 1-14-02 SG  
 OK 4-11-07 - JG  
 OK 02-27-12 MS-SS

CERTIFIED CORRECT:

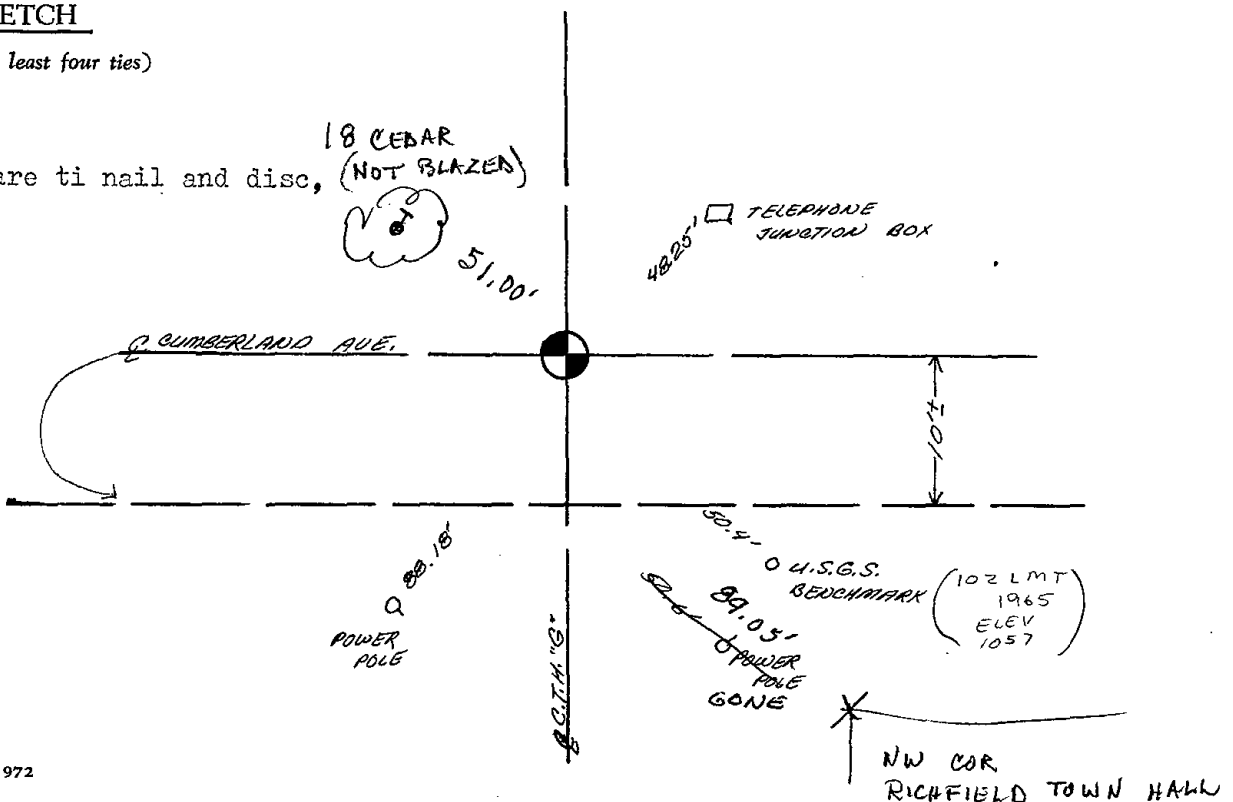
Registered Land Surveyor

DATE: April, 73


### TIE SKETCH

(Show at least four ties)

Ties are to nail and disc, 18 CEDAR (NOT BLAZED)









\* 0 7 2 \*

072

# ADAMS COUNTY

CORNER NO. 265

## Survey Monument Record

SECTION 13

TYPE OF MONUMENT: Harrison std.

TOWN 18

STATE PLANE COORDINATES: N \_\_\_\_\_

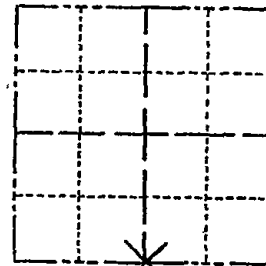
RANGE 7

E \_\_\_\_\_

ELEVATION — M.S.L. DATUM: \_\_\_\_\_

THETA ANGLE: \_\_\_\_\_

FIELD BOOK: 108 PAGE 10



LOCATION  
(Indicated by 'X')

SEAL:

### BASIS FOR MONUMENT LOCATION

(Use reverse side if necessary)

Show info such as: History of corner, with reference to Vol. and pg, dates, surveyor; exact description of monument replaced; if location computed, by taped or EDM traverse; landowner remarks, etc.



Set half way between section corners, but not on a straight line, since this fell too far north of road.  
Dug in area with backhoe but found nothing.

CORNER	O.K.	3-14-77	GR-SS
"	"	5-17-82	PK-SS
"	"	3-9-87	GR-SS
"	"	12-4-91	KZ-SG
"	"	3 NEW TIES	12-18-97 JG-SS
OK		1-14-02	JG

CERTIFIED CORRECT:

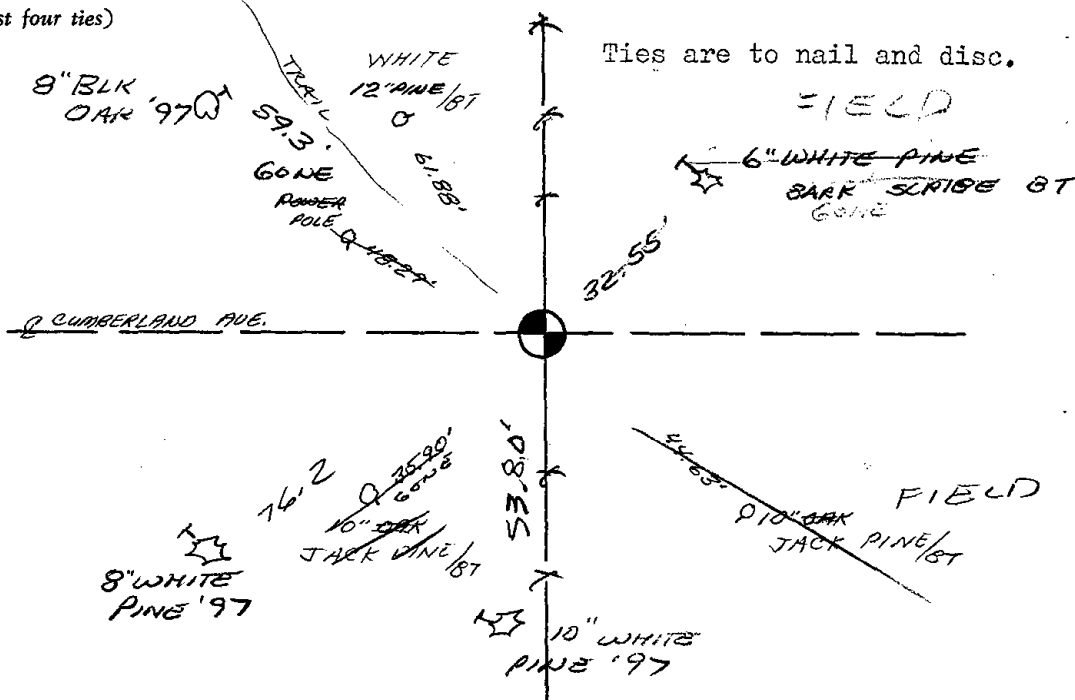
*Anthony B. Kiedrowski*  
Registered Land Surveyor

DATE: 4/11/73

### TIE SKETCH

1-NEW TIE, 4-11-07-JG.  
OK 02-28-12 MS

(Show at least four ties)



Ties are to nail and disc.

FIELD

6" WHITE PINE  
SARK SCRIBE BT  
GONE

FIELD

9 1/2" OAK  
JACK PINE 1/8T



\* 0 7 3 \*

073

# ADAMS COUNTY

## Survey Monument Record

TYPE OF MONUMENT: Harrison std.

STATE PLANE COORDINATES: N \_\_\_\_\_

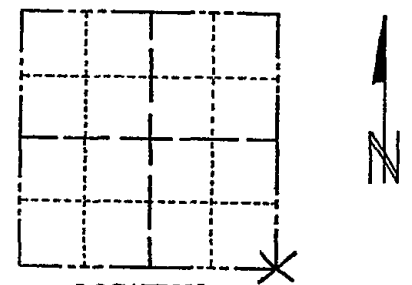
E \_\_\_\_\_

ELEVATION — M.S.L. DATUM: \_\_\_\_\_

THETA ANGLE: \_\_\_\_\_

FIELD BOOK: 108 PAGE 12

CORNER NO. 268  
SECTION 13  
TOWN 18  
RANGE 7



LOCATION  
(Indicated by 'X')

SEAL:

### BASIS FOR MONUMENT LOCATION

(Use reverse side if necessary)

Show info such as: History of corner, with reference to Vol. and pg, dates, surveyor; exact description of monument replaced; if location computed, by taped or EDM traverse; landowner remarks, etc.

Set by traversing entire section, comparing ~~possession~~ possession lines and original notes. Excavated area with backhoe and found nothing.



CERTIFIED CORRECT:

*Anthony B. Kiedrowski*  
Registered Land Surveyor

DATE: 4/11/73

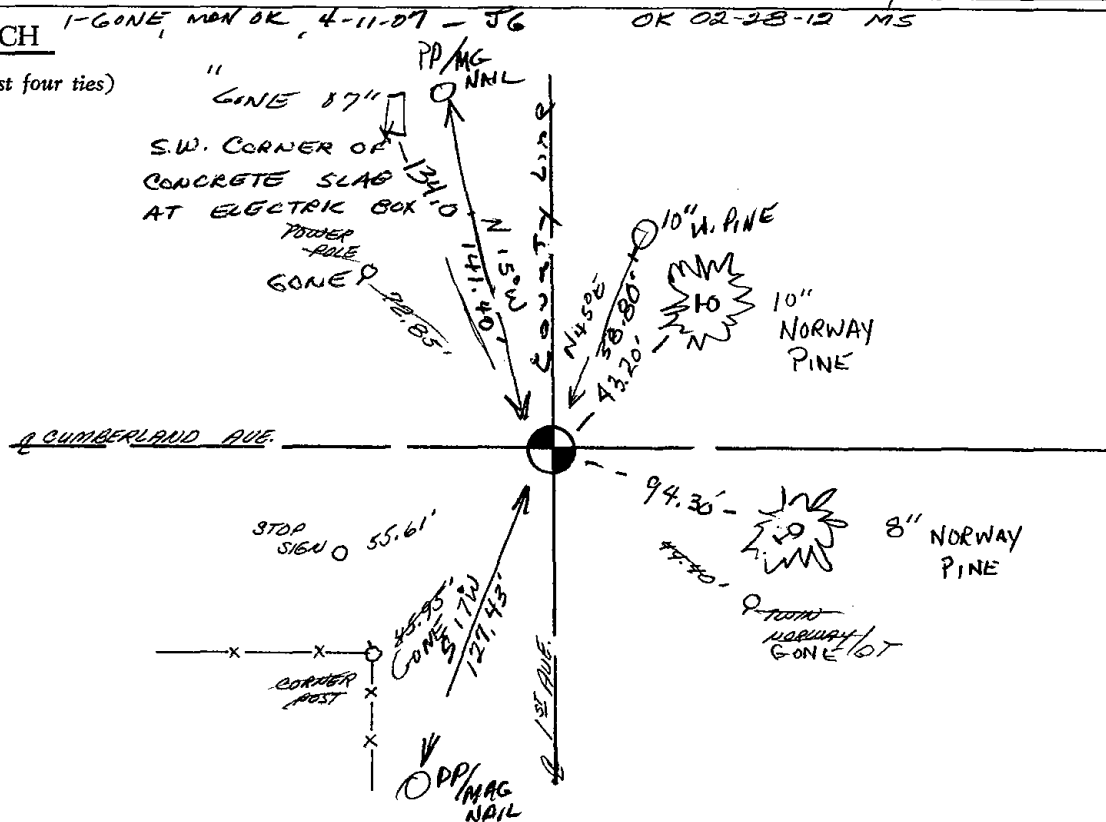
CORNER O.K. 3-14-77 GR-SS  
" " 5-17-82 PK-SS  
" " 2-20-87 SS

2-GONE, 2-NEW, MON. OK 7-6-92 JG-BS

CORNER OK 12/18/91 JG-SS  
OK 1-14-02 JG

### TIE SKETCH

(Show at least four ties)



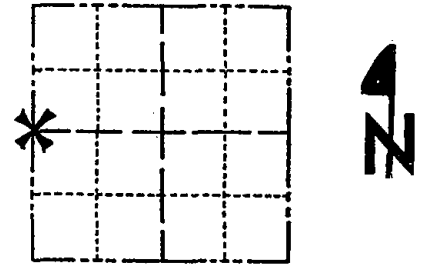


075

# Government Land Corner Certificate

ADAMS County  
 TYPE OF MONUMENT: HARRISON STANDARD  
 STATE PLANE COORDINATES: N \_\_\_\_\_  
 E \_\_\_\_\_  
 ELEVATION — M.S.L. DATUM: \_\_\_\_\_  
 THETA ANGLE: \_\_\_\_\_  
 FIELD BOOK: A-F 3 PAGE 52  
 DRAWN BY: S. SORENSEN

CORNER NO. 75  
 SECTION 20  
 TOWN 18  
 RANGE 7



LOCATION  
(Indicated by 'X')

SEAL:



DATA SHOWN HERE ON  
 CERTIFIED CORRECT:

*Gregory P. Rhinehart*  
 Registered Land Surveyor

DATE: 2-24-81

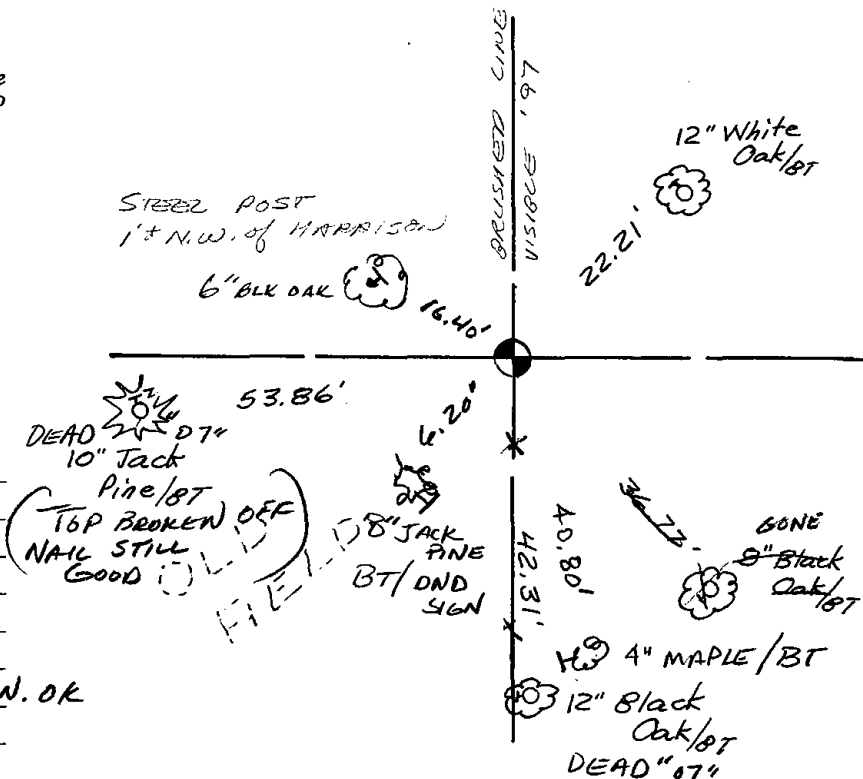
## BASIS FOR MONUMENT LOCATION

Show info such as: History of corner, with reference to Vol. and pg., dates, surveyor; exact description of monument replaced; if location computed, by taped or EDM traverse; landowner remarks, etc. (Use reverse side if necessary)

A search area for this corner was determined by measuring record distance North from the creek noted in the original notes as 30.50 chains north of the SW corner of section 20. At this location bits of fence wire found running in a southerly direction from the northeast corner of a grown over field and in a clump of black oak trees that fit the original bearing and distance (5" black oak, S89°E 14 links, 9.24') These trees appear to have suckered from the original bearing tree that was destroyed by fire as witnessed by larger fire scarred trees in the immediate vicinity. The corner was located at record bearing and distance from this clump of black oak trees. EDM-Transit traverse of Sections 19 and 20 verifies this location.

## TIE SKETCH

Show at least four ties, also fence lines, roads, topo, size and type of witness trees' and if off road - best way to arrive at corner.



## MAINTENANCE RECORD

Date	Init.	Remarks
5-17-82	PK-SS	O.K.
2-18-87	SS	OK
4-21-97	JG-SS	"
1-08-02	JG	1-GONE, 1-NEW
10-3-07	JG	2-DEAD 2-NEW, MON. OK
02-29-12	SS	OK







076

# Government Land Corner Certificate

ADAMS County

TYPE OF MONUMENT: 3" CHANNEL IRON

STATE PLANE COORDINATES: N \_\_\_\_\_  
E \_\_\_\_\_

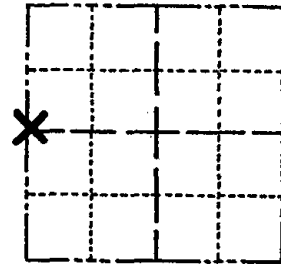
ELEVATION — M.S.L. DATUM: \_\_\_\_\_

THETA ANGLE: \_\_\_\_\_

FIELD BOOK: 53 PAGE 33

DRAWN BY: SCOTT SORENSEN

CORNER NO. 76  
SECTION 21  
TOWN 18  
RANGE 7



LOCATION  
(Indicated by 'X')

SEAL:



DATA SHOWN HERE ON  
CERTIFIED CORRECT:

Anthony B. Kiedrowski  
Registered Land Surveyor

DATE: 9/6/78

## BASIS FOR MONUMENT LOCATION

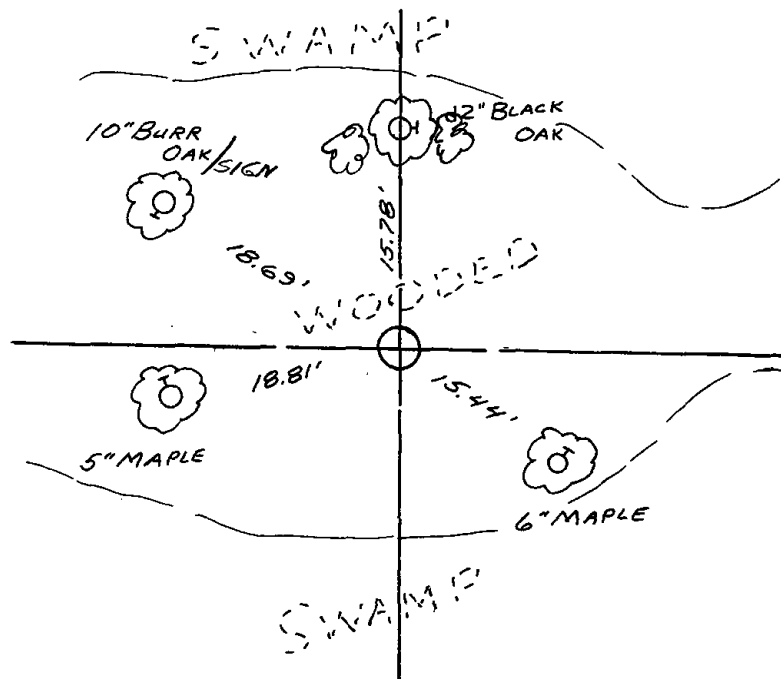
Show info such as: History of corner, with reference to Vol. and pg., dates, surveyor; exact description of monument replaced; if location computed, by taped or EDM traverse; landowner remarks, etc. (Use reverse side if necessary)

Found existing 3" channel iron in search area During EDM/T2 traverse of section 21. The channel iron was accepted as the corner after analyzing the information from the traverse.

## TIE SKETCH


Show at least four ties, also fence lines, roads, topo, size and type of witness trees' and if off road - best way to arrive at corner.

BRUSHED LINES S & W  
VISIBLE '98



## MAINTENANCE RECORD

Date	Init.	Remarks
8-23-82	PK-SS	OK
2-18-87	SS	OK
12-2-91	JG-SS	OK
1-2-98	SS	OK
1-08-02	JG	OK
10-8-07	SG	OK



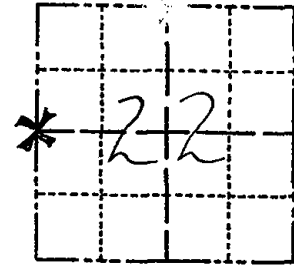
077

ADAMS COUNTY

Survey Monument Record

TYPE OF MONUMENT: Harrison Monument  
 STATE PLANE COORDINATES: N \_\_\_\_\_  
 E \_\_\_\_\_  
 ELEVATION — M.S.L. DATUM: \_\_\_\_\_  
 THETA ANGLE: \_\_\_\_\_  
 FIELD BOOK: 41 PAGE 19

CORNER NO. 77  
 1089  
 SECTION 22  
 TOWN 18  
 RANGE 7



LOCATION  
(Indicated by 'X')

SEAL:



BASIS FOR MONUMENT LOCATION

(Use reverse side if necessary)

Show info such as: History of corner, with reference to Vol. and pg. dates, surveyor; exact description of monument replaced; if location computed, by taped or EDM traverse; landowner remarks, etc.

Ran EDM/transit traverse around Section 22 to determine search areas for investigation.

Excavation with backhoe yielded bottom 10" of 1 1/2" rotted, driven stake. Could find no other evidence.

Replaced stake with Harrison on 5-20-76.

CORNER	O.K.	3-14-77	GR-SS
"	"	8-17-82	PK-SS
"	"	2-18-87	SS
"	"	12-2-91	SS-SG
1-NEW, COR OK		11/19/91	JG
OK		1-08-02	JG

CERTIFIED CORRECT:

*Anthony B. Kiedrowski*  
 Registered Land Surveyor

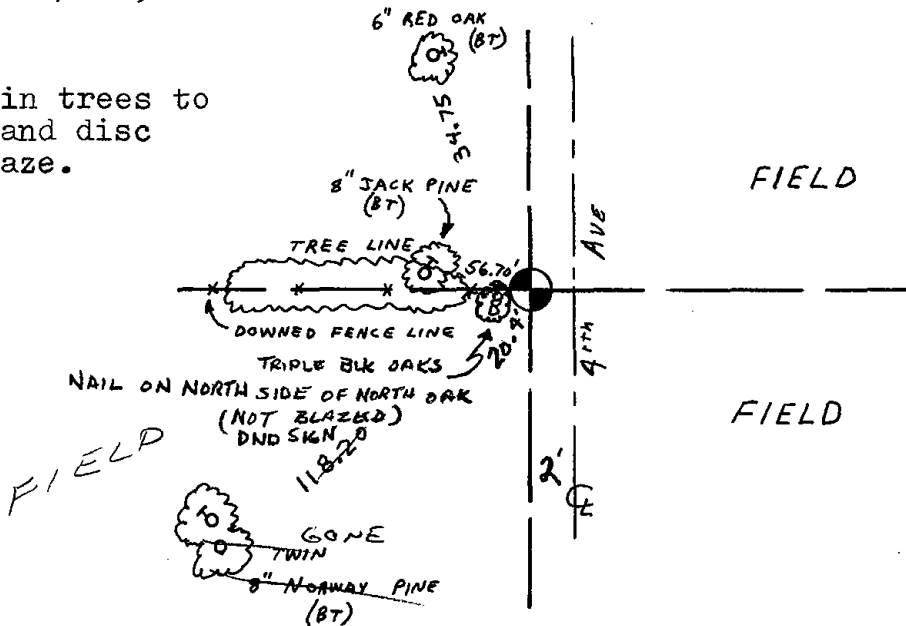
DATE: 9-21-76

TIE SKETCH OK, 3-23-07 - JG-SS

(Show at least four ties)

NOTE

Ties in trees to nail and disc in blaze.



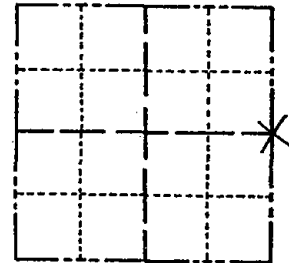


078

# Government Land Corner Certificate

ADAMS County  
 TYPE OF MONUMENT: HARRISON  
 STATE PLANE COORDINATES: N \_\_\_\_\_  
 E \_\_\_\_\_  
 ELEVATION — M.S.L. DATUM: \_\_\_\_\_  
 THETA ANGLE: \_\_\_\_\_  
 FIELD BOOK: 88 PAGE 55  
 DRAWN BY: L. COOMBS

CORNER NO. 78  
 SECTION 22  
 TOWN 18  
 RANGE 7



LOCATION  
 (Indicated by 'X')

## BASIS FOR MONUMENT LOCATION

Show info such as: History of corner, with reference to Vol. and pg., dates, surveyor; exact description of monument replaced; if location computed, by taped or EDM traverse; landowner remarks, etc. (Use reverse side if necessary)

SEAL:



No evidence of M.C. Smith post could be found although excavated a 10 x 8' area with backhoe. Corner is reset as Smith did, On line and equidistant between section corners, in this case, both section corner stones were found.  
 (see Vol 1, page 48 Adams County Survey records)

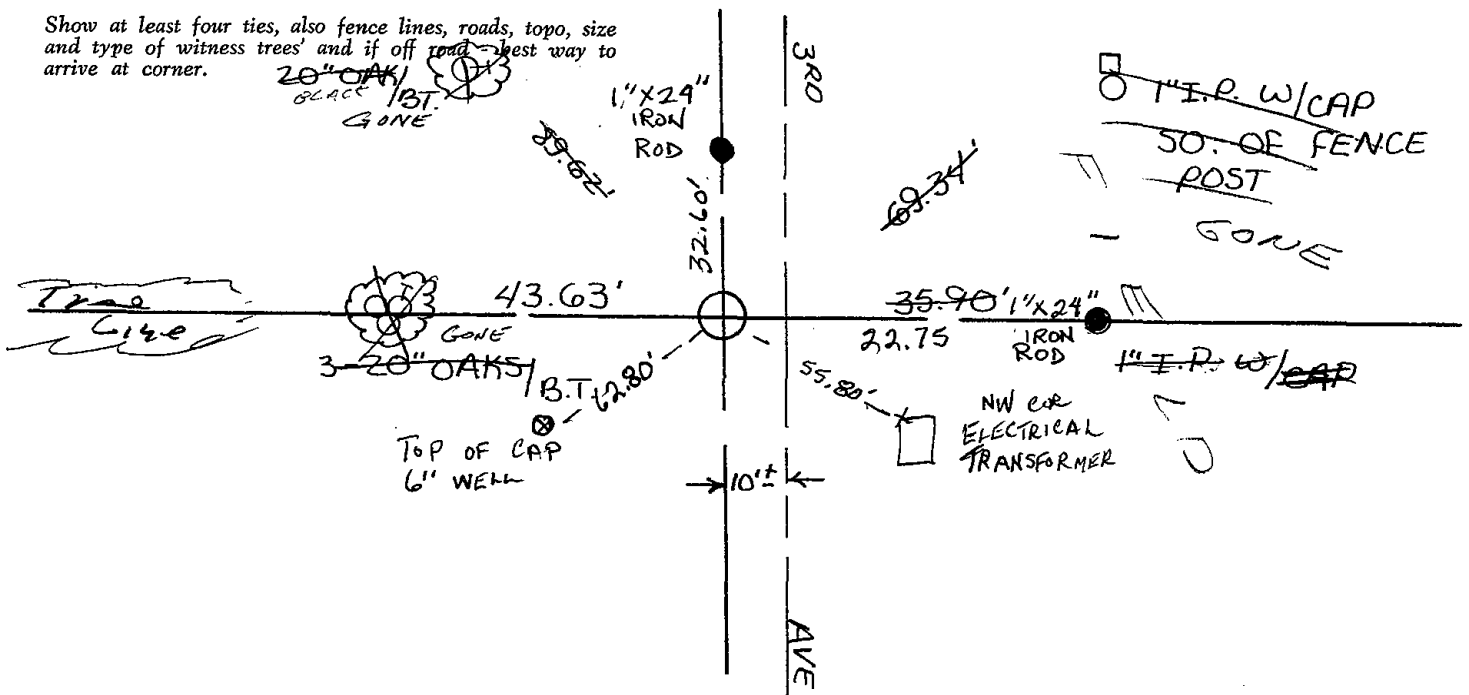
DATA SHOWN HERE ON  
 CERTIFIED CORRECT:

*Anthony B. Kiedrowski*  
 Registered Land Surveyor

DATE: 10/7/81

## TIE SKETCH

Show at least four ties, also fence lines, roads, topo, size and type of witness trees' and if off road - best way to arrive at corner.







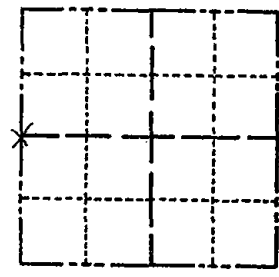
079



# Government Land Corner Certificate

ADAMS County  
 TYPE OF MONUMENT: HARRISON  
 STATE PLANE COORDINATES: N \_\_\_\_\_  
 E \_\_\_\_\_  
 ELEVATION — M.S.L. DATUM: \_\_\_\_\_  
 THETA ANGLE: \_\_\_\_\_  
 FIELD BOOK: 88 PAGE 69  
 DRAWN BY: L. COOMBS

CORNER NO. 79  
 SECTION 24  
 TOWN 18  
 RANGE 7



LOCATION  
 (Indicated by 'X')

## BASIS FOR MONUMENT LOCATION

Show info such as: History of corner, with reference to Vol. and pg., dates, surveyor; exact description of monument replaced; if location computed, by taped or EDM traverse; landowner remarks, etc. (Use reverse side if necessary)

Excavated with backhoe, found nothing. Corner set on a straight line and equidistant between Section corners.

SEAL:



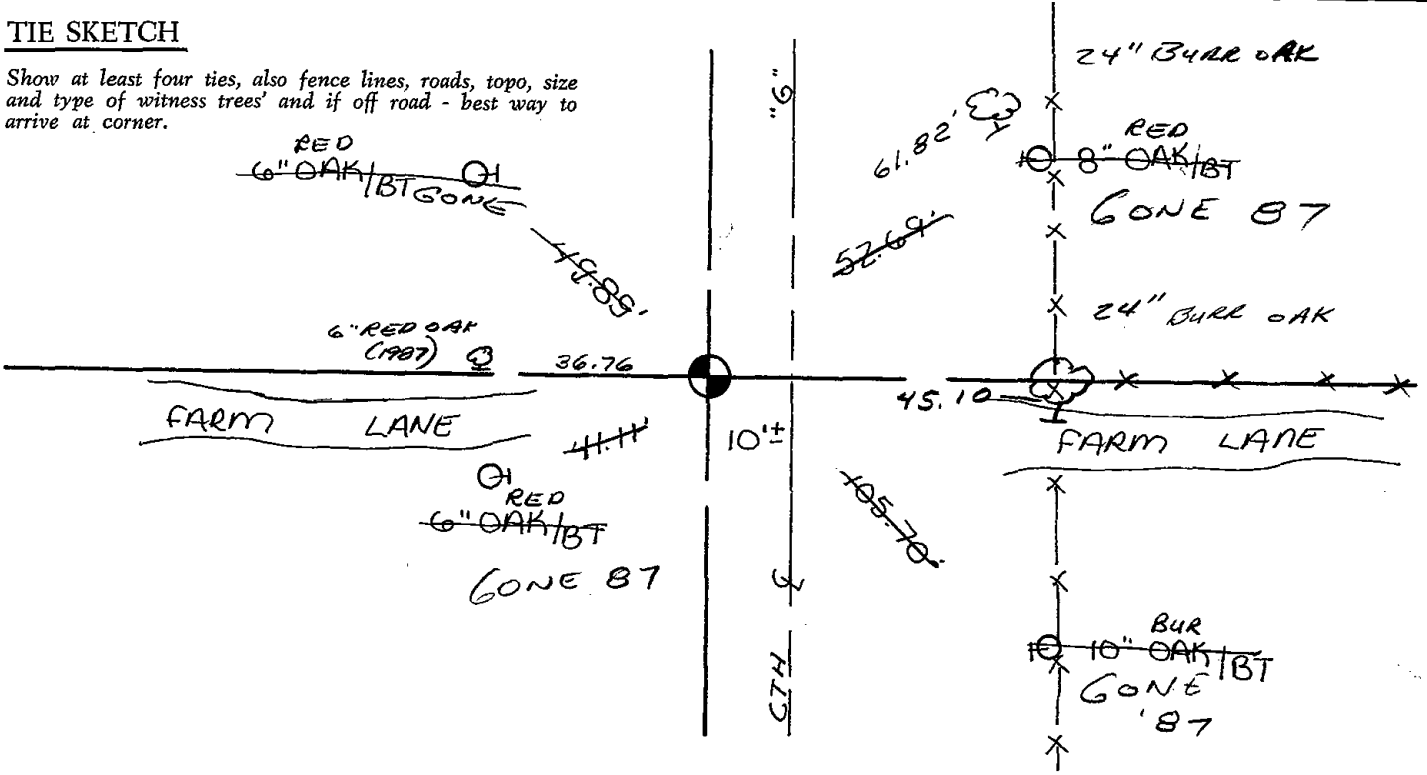
DATA SHOWN HERE ON  
 CERTIFIED CORRECT:

*Anthony B. Kiedrowski*  
 Registered Land Surveyor


DATE: 10/7/81

## TIE SKETCH

Show at least four ties, also fence lines, roads, topo, size and type of witness trees' and if off road - best way to arrive at corner.







080

# Government Land Corner Certificate

ADAMS County

TYPE OF MONUMENT: \_\_\_\_\_

STATE PLANE COORDINATES: N \_\_\_\_\_  
E \_\_\_\_\_

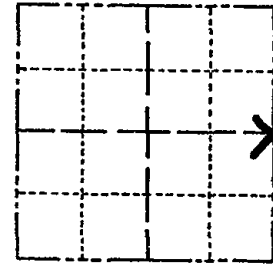
ELEVATION — M.S.L. DATUM: \_\_\_\_\_

THETA ANGLE: \_\_\_\_\_

FIELD BOOK: \_\_\_\_\_ PAGE \_\_\_\_\_

DRAWN BY: S.J. Hammerschild

CORNER NO. 80  
SECTION 24  
TOWN 18  
RANGE 7



LOCATION  
(Indicated by 'X')

## BASIS FOR MONUMENT LOCATION

Show info such as: History of corner, with reference to Vol. and pg., dates, surveyor; exact description of monument replaced; if location computed, by taped or EDM traverse; landowner remarks, etc. (Use reverse side if necessary)

SEAL:

O.K. 5-27-82 PK-SS  
" 2-20-87 SS  
" 12-4-91 KE-JG  
2-17-97 OK JG-SS  
1-14-02 OK JG  
4-3-07 - OK - JG

DATA SHOWN HERE ON  
CERTIFIED CORRECT:

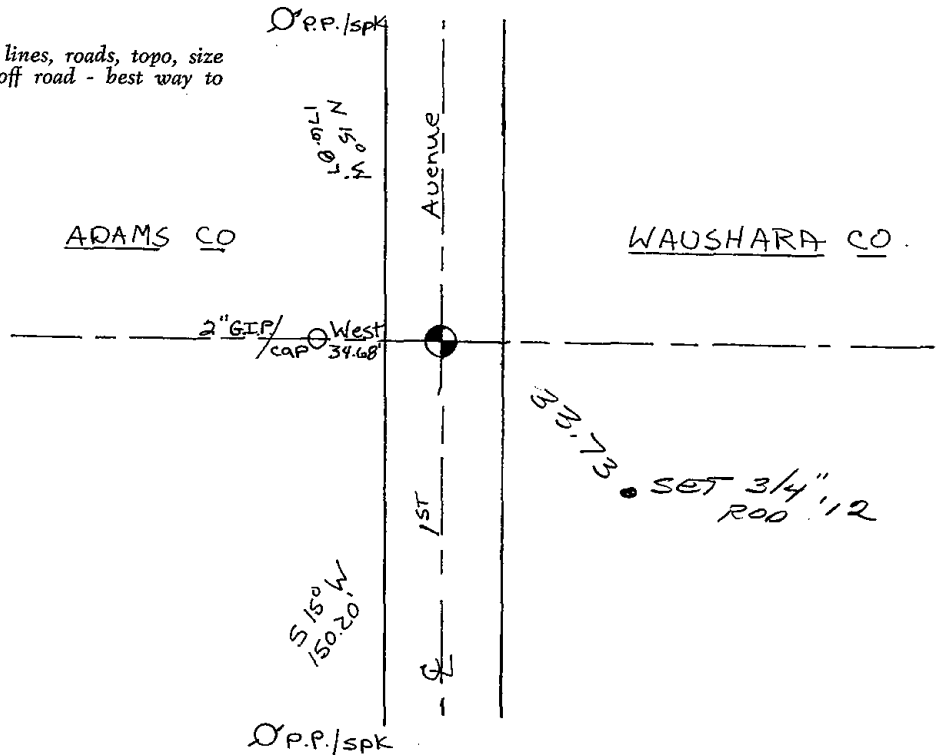
Registered Land Surveyor

DATE: \_\_\_\_\_

2-28-12 MS 1 NEW TIE

## TIE SKETCH

Show at least four ties, also fence lines, roads, topo, size and type of witness trees and if off road - best way to arrive at corner.





I, Gary E. Schindler, do hereby certify that on the 15<sup>th</sup> day of Oct 1981 I found (evidence) (no evidence) of the N114 corner of S5E19, T18 N, R8 E, Fourth Principal Meridian, and I re-established said corner according to the Wisconsin Statutes as shown and described hereon.

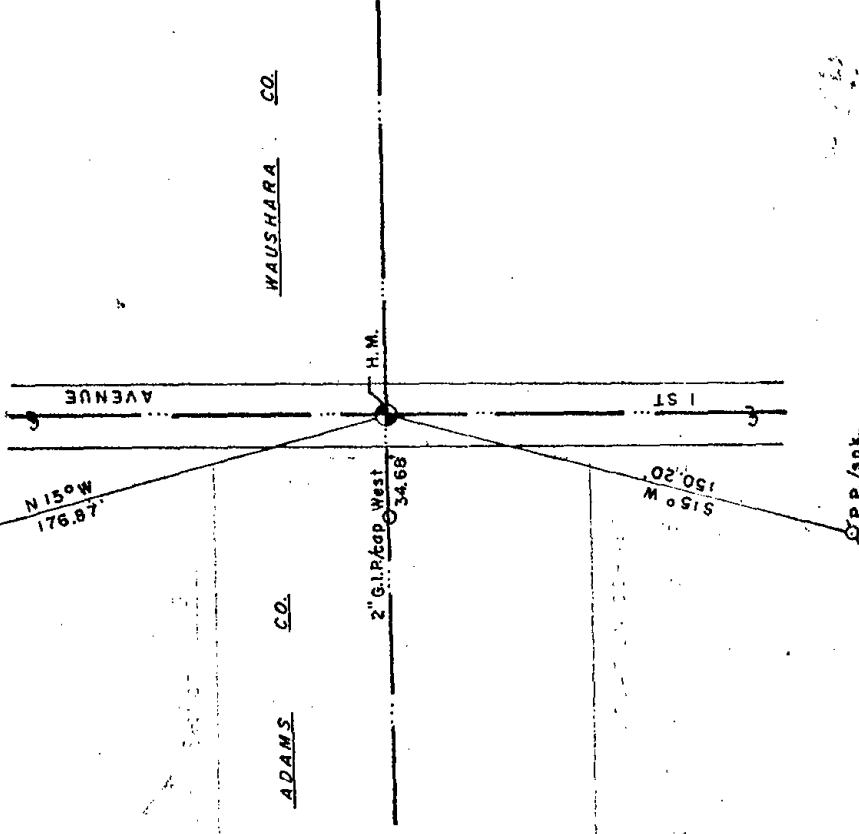
Dated this 12<sup>th</sup> day of Oct 1981.

Gary E. Schindler  
Waushara County Surveyor

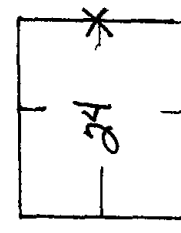

Monument set by single proportionate  
measurement

Description of corner evidence found:

OPR/SPK



ADAMS CO. WAUSHARA CO.



ORDER

SEE SECTION FILES  
FOR ORIGINAL COPY.

East (X)

North (Y)

Elevation (Z)


Zone

WISCONSIN COORDINATE SYSTEM

Control Sta. Name

Approved By:

# 80  
24  
18  
7





\* 0 8 2 \*

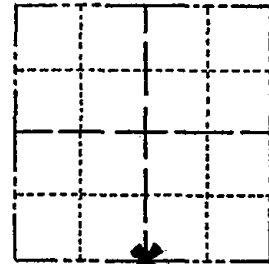
082



# Government Land Corner Certificate

**ADAMS** County  
 TYPE OF MONUMENT: Harrison Standard  
 STATE PLANE COORDINATES: N \_\_\_\_\_  
 E \_\_\_\_\_  
 ELEVATION — M.S.L. DATUM: \_\_\_\_\_  
 THETA ANGLE: \_\_\_\_\_  
 FIELD BOOK: 3 PAGE 154  
 DRAWN BY: Sorensen

CORNER NO. 82  
 SECTION 19  
 TOWN 18  
 RANGE 7



LOCATION  
(Indicated by 'X')

## BASIS FOR MONUMENT LOCATION

Show info such as: History of corner, with reference to Vol. and pg., dates, surveyor; exact description of monument replaced; if location computed, by taped or EDM traverse; landowner remarks, etc. (Use reverse side if necessary)

Found no evidence of original monumentation or resurveys. Set monument on line at proportionate distances from adjacent corners.

SEAL:



DATA SHOWN HERE ON  
CERTIFIED CORRECT:

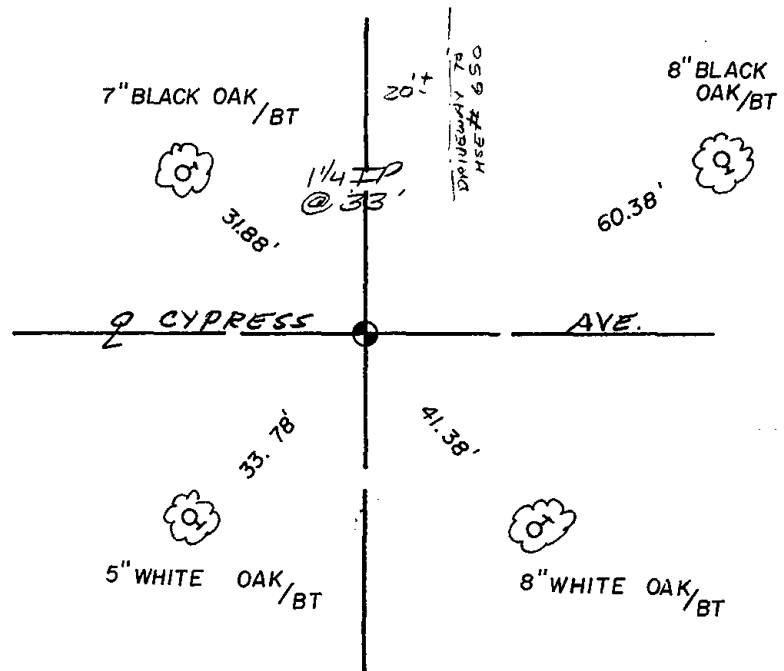
Gregory P. Rhinehart  
Registered Land Surveyor

DATE: May 23, 1983

filed for record this 9th  
 day of June 1983  
 per 59.60 Wisconsin Statutes.  
G. P. Rhinehart  
 ADAMS COUNTY SURVEYOR

## TIE SKETCH

Show at least four ties, also fence lines, roads, topo, size and type of witness trees' and if off road - best way to arrive at corner.



## MAINTENANCE RECORD

Date	Init.	Remarks
2-18-86	SS	OK
11-22-91	KZ-SG	OK
4-21-97	JG-SS	OK
1-08-02	JG	OK
3-23-07	JG-SS	OK
02-29-12	SS	OK



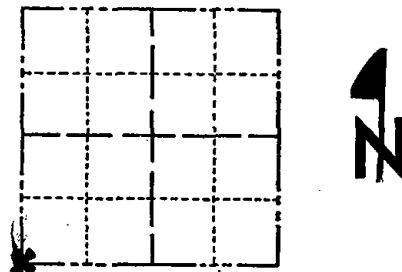


083

# Government Land Corner Certificate

**ADAMS** County  
 TYPE OF MONUMENT: Harrison Standard  
 STATE PLANE COORDINATES: N \_\_\_\_\_  
 E \_\_\_\_\_  
 ELEVATION — M.S.L. DATUM: \_\_\_\_\_  
 THETA ANGLE: \_\_\_\_\_  
 FIELD BOOK: 3 PAGE 153  
 DRAWN BY: Sorensen

CORNER NO. 83  
 SECTION 20  
 TOWN 18  
 RANGE 7



LOCATION  
(Indicated by 'X')

SEAL:



DATA SHOWN HERE ON  
CERTIFIED CORRECT:

Gregory P. Rhinehart  
 Registered Land Surveyor  
 DATE: May 23, 1983

## BASIS FOR MONUMENT LOCATION

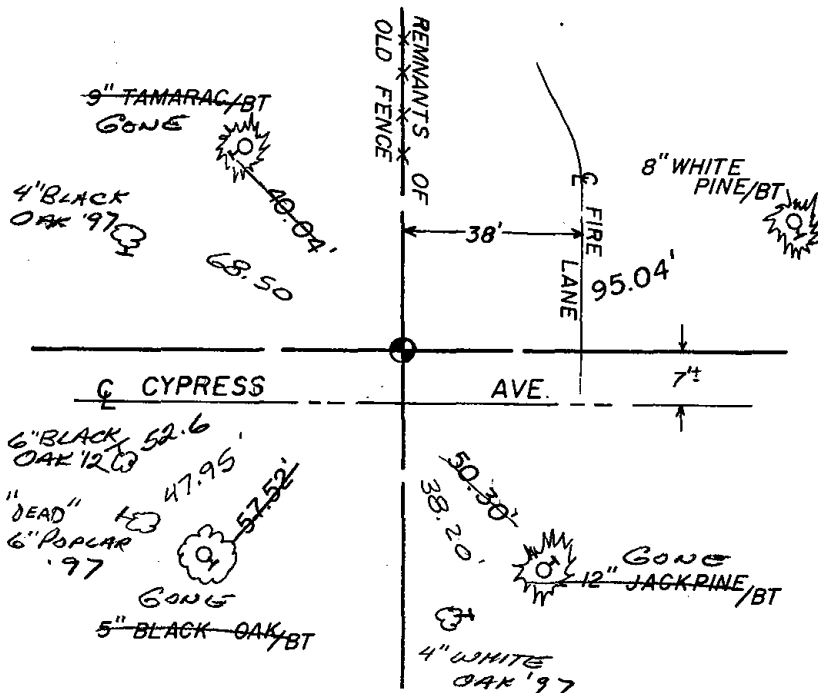
Show info such as: History of corner, with reference to Vol. and pg., dates, surveyor; exact description of monument replaced; if location computed, by taped or EDM traverse; landowner remarks, etc. (Use reverse side if necessary)

Set monument at intersection of fenceline from north and centerline extended from west. This location best matches recorded distances from original notes to adjacent monumentation. Excavation by hand yielded no evidence of previous monumentation.

filed for record this 8th  
 day of JUNE 1983  
 per 59.60 Wisconsin Statutes.  
G. Rhinehart  
 ADAMS COUNTY SURVEYOR

## TIE SKETCH

Show at least four ties, also fence lines, roads, topo, size and type of witness trees' and if off road - best way to arrive at corner.



## MAINTENANCE RECORD

Date	Init.	Remarks
2-18-87	SS	OK
11-22-91	KZ-JG	OK
4-21-97	JG-SS	3 GONE - 3 NEW TIES
1-08-02	JG	OK
3-23-07	JG-SS	OK
02-29-12	SS	1 NEW TIE

Handwritten scribbles and marks, possibly a signature or initials, located in the upper left quadrant of the page.

Handwritten scribbles and marks, possibly a signature or initials, located in the lower left quadrant of the page.



084

# Government Land Corner Certificate

ADAMS County

TYPE OF MONUMENT: 3/4" x 2 1/4" Iron Rod / replace spring '81 STANDARD HARRISON SET 2-19-81

STATE PLANE COORDINATES: N \_\_\_\_\_  
E \_\_\_\_\_

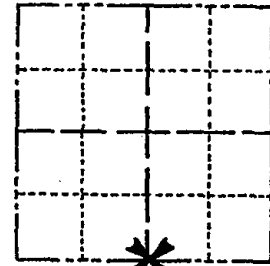
ELEVATION — M.S.L. DATUM: \_\_\_\_\_

THETA ANGLE: \_\_\_\_\_

FIELD BOOK: 3 PAGE 37

DRAWN BY: S. Sorensen

CORNER NO. 84  
SECTION 20  
TOWN 18  
RANGE 7



LOCATION  
(Indicated by 'X')

## BASIS FOR MONUMENT LOCATION

Show info such as: History of corner, with reference to Vol. and pg., dates, surveyor; exact description of monument replaced; if location computed, by taped or EDM traverse; landowner remarks, etc. (Use reverse side if necessary)

Reset corner from original white oak B.T. S60°W 46 links (30.36'). M.C. Smith notes in Vol. 2, pg. 96 A.C.S.R., that he found post and bearings at this point in July 1908. This fits well with the south line of section 21-18-7.

SEAL:



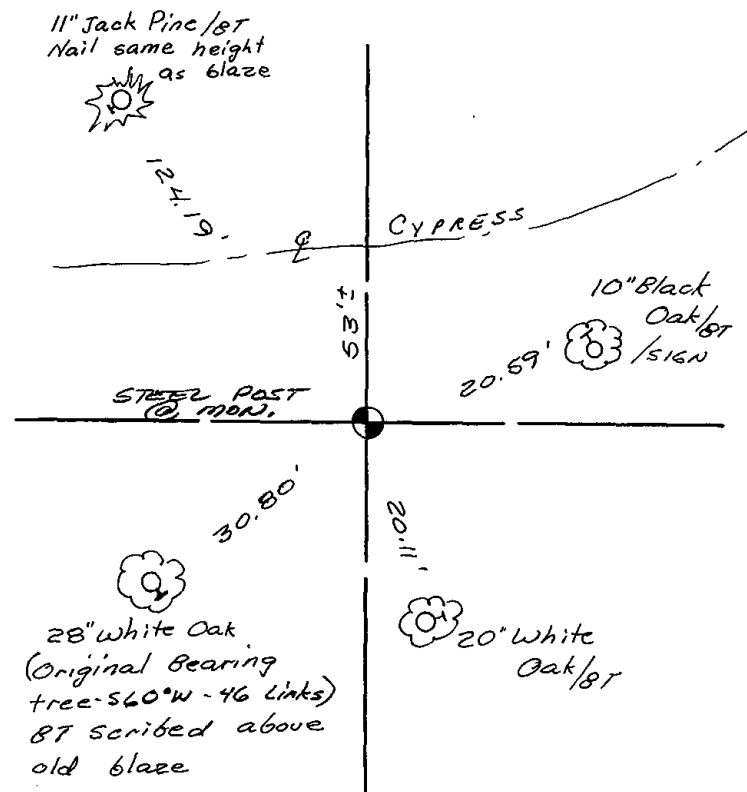
DATA SHOWN  
CERTIFIED CORRECT:

*Gregory P. Rhinehart*  
Registered Land Surveyor

DATE: 2-24-81


## TIE SKETCH

Show at least four ties, also fence lines, roads, topo, size and type of witness trees' and if off road - best way to arrive at corner.



## MAINTENANCE RECORD

Date	Init.	Remarks
8-17-82	PK-SS	O.K.
2-18-87	SS	OK
11-22-91	JK-SG	OK
4-21-97	JG-SS	OK
1-08-02	JG	OK
3-23-07	JG-SS	OK
02-29-12	SS	OK







085

# U.S. PUBLIC LAND SURVEY MONUMENT RECORD

## ADAMS COUNTY

TYPE OF MONUMENT: Sandstone

STATE PLANE COORDINATES: N \_\_\_\_\_  
E \_\_\_\_\_

ELEVATION — M.S.L. DATUM: \_\_\_\_\_

THETA ANGLE: \_\_\_\_\_

FIELD BOOK: 1 PAGE 3

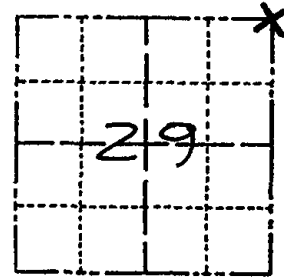
DRAWN BY: D Riesop

CORNER NO. 85

SECTION 29

TOWN 18N

RANGE 7E



LOCATION  
(Indicated by 'X')


### BASIS FOR MONUMENT LOCATION

Show info such as: History of corner, with reference to Vol. and pg., dates, surveyor; exact description of monument replaced; if location computed, by taped or EDM traverse; landowner remarks, etc. (Use reverse side if necessary) (in conformance with Section A-E 502 of the Wisconsin Administrative Code)

Stone mentioned in 1908 survey of Section 21 by M.C. Smith (ASCR Vol 1 P 96) was found standing upright and in good condition. Stone is a reddish sandstone, rectangular in shape, top is 3" wide and 6" long in the E-W direction, and extends below ground about 25-30".

The location of the stone checks well with the corner established to the South, within 3 feet of the orig. distance, and is within 10 feet of the original distance to the next Harrison monument to the West.

SEAL:



DATA SHOWN HERE ON  
CERTIFIED CORRECT:

*David C. Riesop*  
Registered Land Surveyor

DATE: 11/1/83

### TIE SKETCH

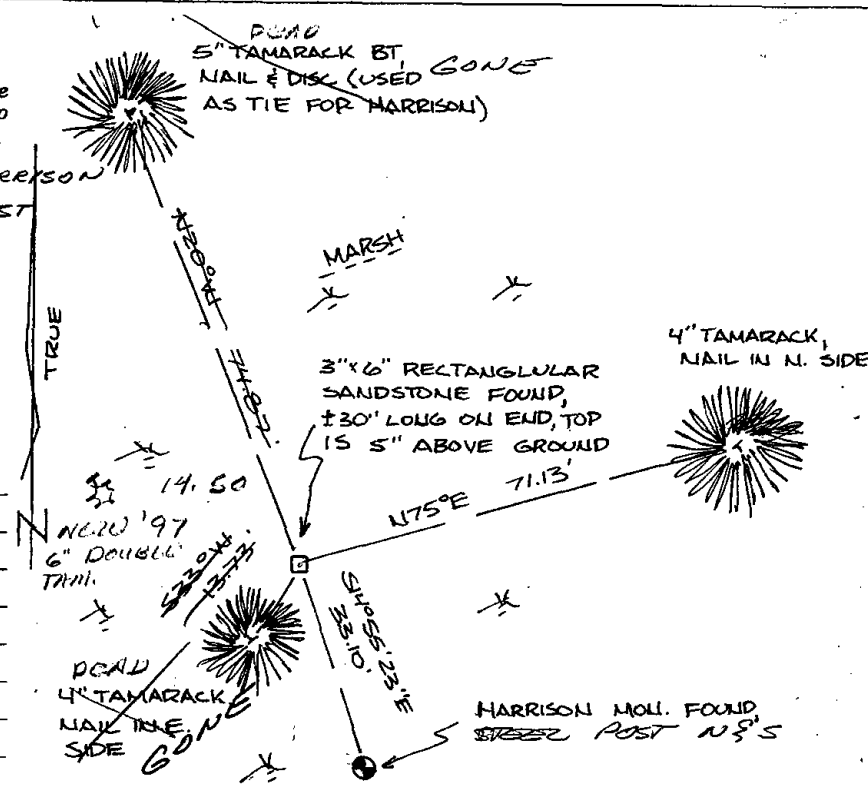
Show at least four ties, also fence lines, roads, topo, size and type of witness trees and if off road - best way to arrive at corner.


02-29-12 FO. STONE, FO. LINE OF  
STEEL POSTS NORTH FROM HARRISON  
± 30' WIDE LANE CLEARED WEST  
OF STEEL POSTS

SCALE 8" = 30'

### MAINTENANCE RECORD

Date	Init.	Remarks
11-6-97	JG-SS	2 NEW TIES
1-08-02	JG	OK
10-8-07	JG	OK
02-29-12	SS	OK





# Government Land Corner Certificate

ADAMS County

TYPE OF MONUMENT: 1/2" x 12" IRON ROD / REPLACE IN SPRING 1981 HARRISON

STATE PLANE COORDINATES: N \_\_\_\_\_  
E \_\_\_\_\_

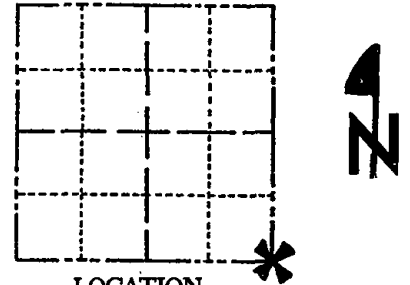
ELEVATION — M.S.L. DATUM: \_\_\_\_\_

THETA ANGLE: \_\_\_\_\_

FIELD BOOK: A-F 3 PAGE 41

DRAWN BY: S. SORENSEN

CORNER NO. 85  
SECTION 20  
TOWN 18  
RANGE 7



LOCATION  
(Indicated by 'X')

## BASIS FOR MONUMENT LOCATION

Show info such as: History of corner, with reference to Vol. and pg., dates, surveyor; exact description of monument replaced; if location computed, by taped or EDM traverse; landowner remarks, etc. (Use reverse side if necessary)

The location for this corner was determined by doubling over the south line ( $E\frac{1}{2}$ ) of section 21-18-7. This is a retracement of an M.C. Smith survey of the south half of said Section 21 as recorded in Vol 2 page 96 of the A,C.S.R. The stone indicated in these records was not recovered in several searches.

SEAL:



DATA SHOWN HERE ON  
CERTIFIED CORRECT:

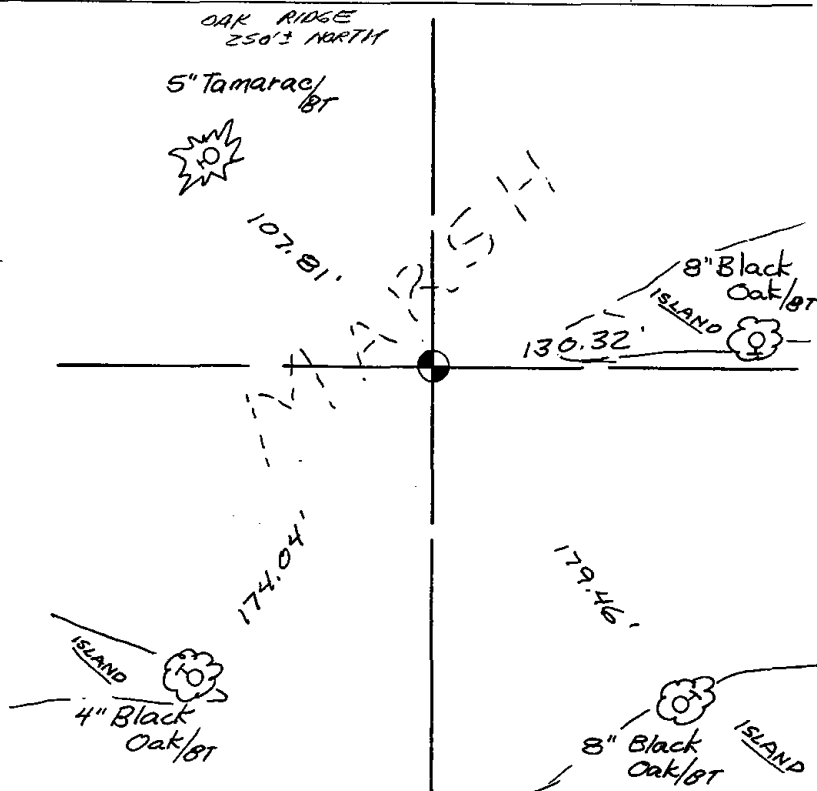
*Gregory P. Rhinehart*  
Registered Land Surveyor

DATE: 2/24/81

## TIE SKETCH


Show at least four ties, also fence lines, roads, topo, size and type of witness trees' and if off road - best way to arrive at corner.

STEEL POST @ CORNER



## MAINTENANCE RECORD

Date	Init.	Remarks
8-17-82	PK-SS	OK
2-18-87	SS	OK
12-2-91	JG-SS	OK
1-08-02	JG	OK



086

# ADAMS COUNTY

## Survey Monument Record

TYPE OF MONUMENT: Harrison Monument

STATE PLANE COORDINATES: N \_\_\_\_\_

E \_\_\_\_\_

ELEVATION — M.S.L. DATUM: \_\_\_\_\_

THETA ANGLE: \_\_\_\_\_

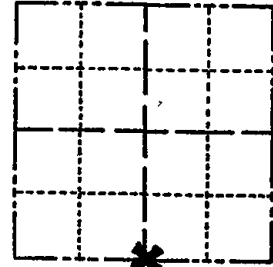
FIELD BOOK: \_\_\_\_\_ PAGE \_\_\_\_\_

CORNER NO. 1062

SECTION 21

TOWN 18

RANGE 7



LOCATION  
(Indicated by 'X')

SEAL:



### BASIS FOR MONUMENT LOCATION

(Use reverse side if necessary)

Show info such as: History of corner, with reference to Vol. and pg, dates, surveyor; exact description of monument replaced; if location computed, by taped or EDM traverse; landowner remarks, etc.

Ran EDM/transit traverse around portions of Sections 21, 22 and 23 to determine search areas for investigation.

Found remains of post set by M.C. Smith, July 1, 1908 (Vol 1, Page 96) and verified by stump of bearing tree (16" Blk Oak, N64½W, 418½ Links). Bearing tree to Northeast appearantly not by Smith.

Replaced post with Harrison Monument.

CORNER	O.K.	3-14-77	GR-SS
"	"	5-26-82	PK-SS
"	"	2-18-87	SS
"	"	12-2-91	JG-SS
"	"	4-21-97	JG-SS

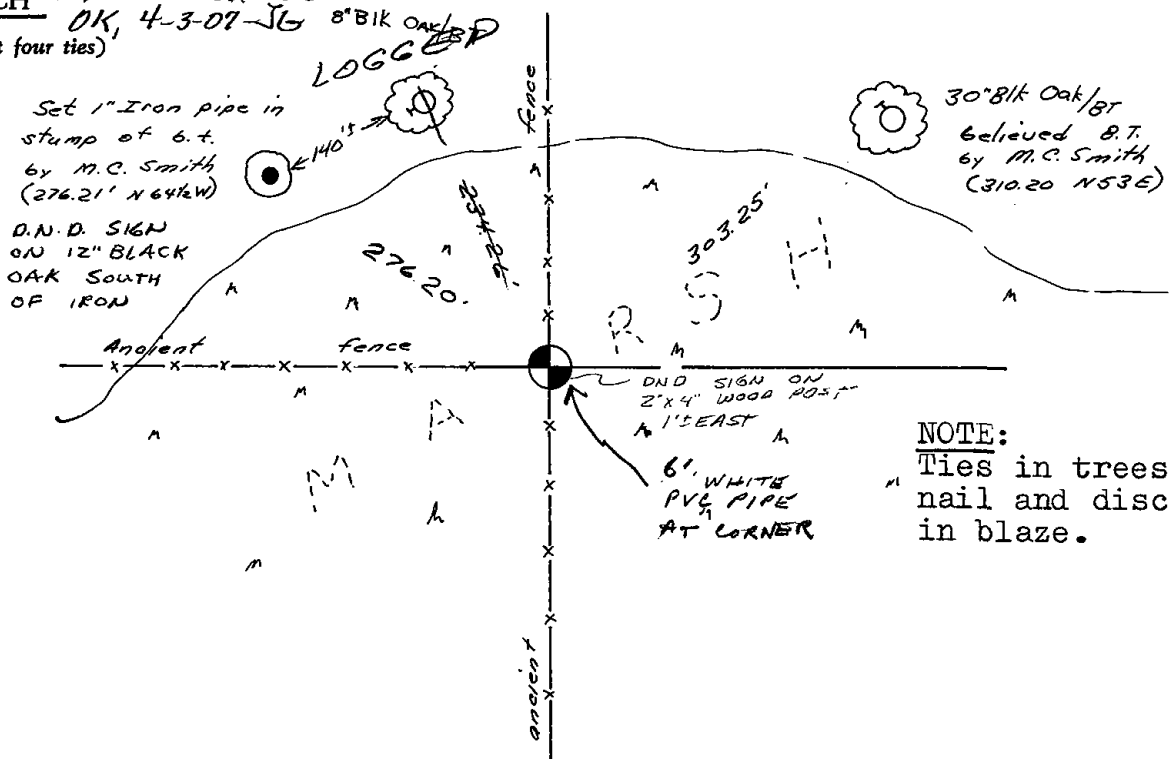
CERTIFIED CORRECT:

*Dale C Hagen*  
 Registered Land Surveyor  
 DATE: 9-21-76

### TIE SKETCH OK 1-08-82-JG

2-29-12 SS PVC@MDN

(Show at least four ties)



NOTE:  
 Ties in trees to nail and disc in blaze.



087

ADAMS COUNTY

Survey Monument Record

TYPE OF MONUMENT: Harrison


STATE PLANE COORDINATES: N \_\_\_\_\_  
E \_\_\_\_\_

ELEVATION — M.S.L. DATUM: \_\_\_\_\_

THETA ANGLE: \_\_\_\_\_

FIELD BOOK: 41 PAGE 20

CORNER NO. 87  
1088  
SECTION 22  
TOWN 18  
RANGE 7



BASIS FOR MONUMENT LOCATION

(Use reverse side if necessary)

Show info such as: History of corner, with reference to Vol. and pg, dates, surveyor; exact description of monument replaced; if location computed, by taped or EDM traverse; landowner remarks, etc.

Ran EDM/Transit traverse around Section 22 to determine search areas for investigation.

Excavation with backhoe yielded bottom 6" of 2 1/2" diameter driven post, and no other evidence of the corner.

Replaced post with Harrison Monument of 5-20-76.

SEAL: LOCATION (Indicated by 'X')



CORNER O.K. 3-14-77 GR-SS  
" " 8-17-82 PK-SS  
" " 2-18-87 SS

CORNER OK 1-NEW, 1-GONE KZ-JG 11-22-91

CORNER OK 2-17-97 JG-SS  
1-GONE, 1-NEW 1-08-02 JG

CERTIFIED CORRECT:

*Anthony B. Kiedrowski*  
Registered Land Surveyor

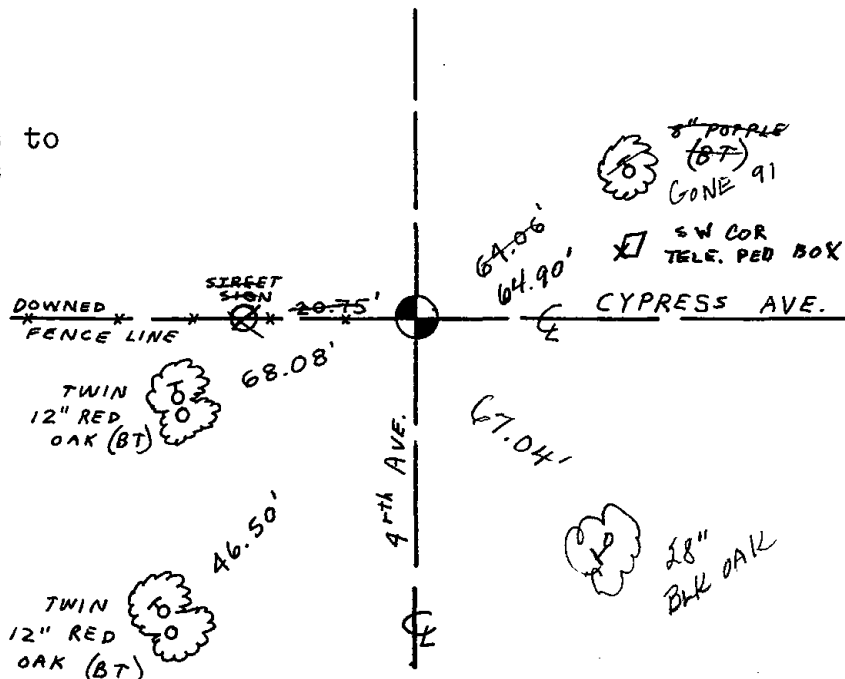
DATE: 9-21-76

TIE SKETCH OK, 3-23-07; JG-SS


(Show at least four ties)

NOTE

Ties in trees to nail and disc in blaze.





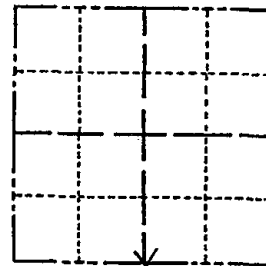


088

# Government Land Corner Certificate

ADAMS County  
 TYPE OF MONUMENT: HARRISON  
 STATE PLANE COORDINATES: N \_\_\_\_\_  
 E \_\_\_\_\_  
 ELEVATION — M.S.L. DATUM: \_\_\_\_\_  
 THETA ANGLE: \_\_\_\_\_  
 FIELD BOOK: 88 PAGE 54  
 DRAWN BY: L. COOMBS

CORNER NO. 88  
 SECTION 22  
 TOWN 18  
 RANGE 7



LOCATION  
 (Indicated by 'X')

## BASIS FOR MONUMENT LOCATION

Show info such as: History of corner, with reference to Vol. and pg., dates, surveyor; exact description of monument replaced; if location computed, by taped or EDM traverse; landowner remarks, etc. (Use reverse side if necessary)

No record of any resurveys. Excavated 8 x 10 area with backhoe. Found nothing. Corner is set on a straight line and equidistant between section corners.

SEAL:



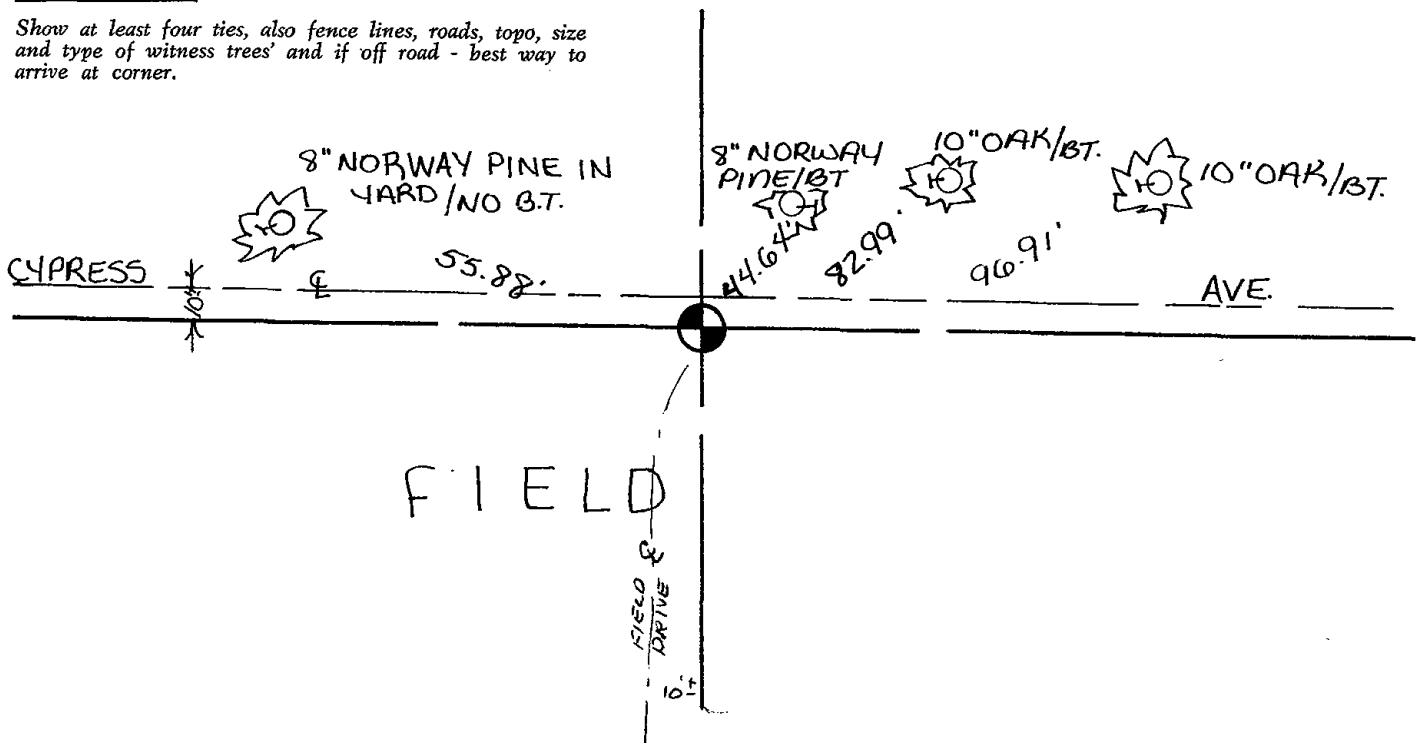
DATA SHOWN HERE ON  
 CERTIFIED CORRECT:

*Anthony B. Kiedrowski*  
 Registered Land Surveyor

DATE: 10/7/81

## TIE SKETCH

Show at least four ties, also fence lines, roads, topo, size and type of witness trees' and if off road - best way to arrive at corner.





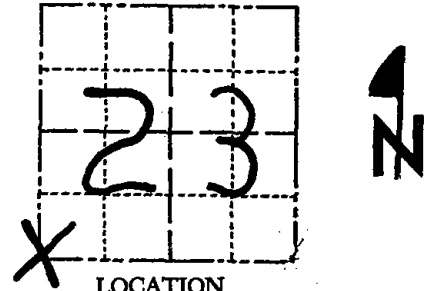


089

# Government Land Corner Certificate

Adams County  
 TYPE OF MONUMENT: Harrison  
 STATE PLANE COORDINATES: N \_\_\_\_\_  
 E \_\_\_\_\_  
 ELEVATION — M.S.L. DATUM: \_\_\_\_\_  
 THETA ANGLE: \_\_\_\_\_  
 FIELD BOOK: 76 (102) PAGE 115 (113)  
 DRAWN BY: T. Helgren

CORNER NO. 89  
 SECTION 23  
 TOWN 18  
 RANGE 7



LOCATION  
(Indicated by 'X')

## BASIS FOR MONUMENT LOCATION

Show info such as: History of corner, with reference to Vol. and pg., dates, surveyor; exact description of monument replaced; if location computed, by taped or EDM traverse; landowner remarks, etc. (Use reverse side if necessary)

Stone called for by M.C. Smith, Vol 1, pg 105,  
 County survey records. Ex cavated with backhoe and found  
 broken 5 x 6 x 13" dug in sandstone. Lowered stone and  
 set a Harrison monument on top.

SEAL:



DATA SHOWN HERE ON  
 CERTIFIED CORRECT:

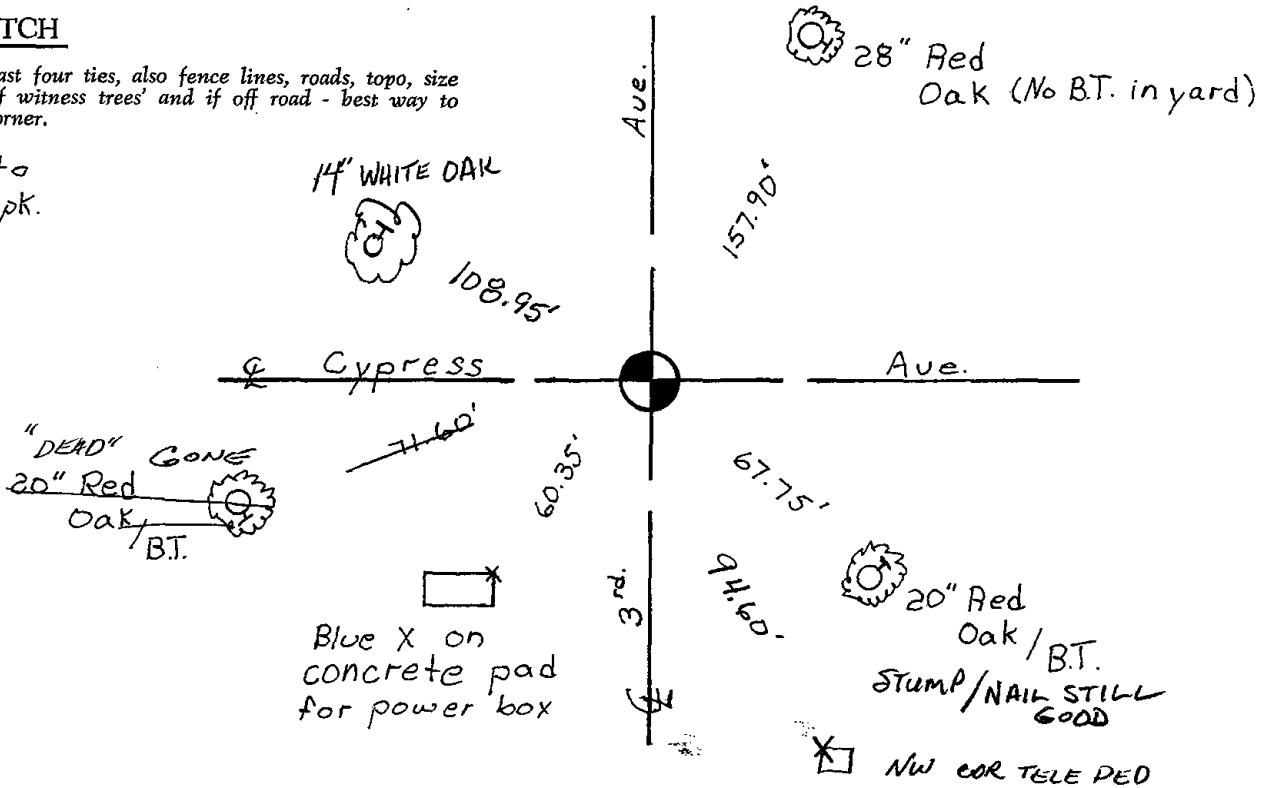
*Anthony B. Kiedrowski*  
 Registered Land Surveyor

DATE: 9/23/81


## TIE SKETCH

Show at least four ties, also fence lines, roads, topo, size and type of witness trees' and if off road - best way to arrive at corner.

Ties to  
 20p. Spk.





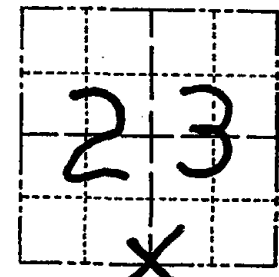


090

# Government Land Corner Certificate

Adams County  
 TYPE OF MONUMENT: Harrison  
 STATE PLANE COORDINATES: N \_\_\_\_\_  
 E \_\_\_\_\_  
 ELEVATION — M.S.L. DATUM: \_\_\_\_\_  
 THETA ANGLE: \_\_\_\_\_  
 FIELD BOOK: 76 (202) PAGE 114 (113)  
 DRAWN BY: T. Helgren

CORNER NO. 90  
 SECTION 23  
 TOWN 18  
 RANGE 7



LOCATION  
 (Indicated by 'X')

## BASIS FOR MONUMENT LOCATION

Show info such as: History of corner, with reference to Vol. and pg., dates, surveyor; exact description of monument replaced; if location computed, by taped or EDM traverse; landowner remarks, etc. (Use reverse side if necessary)

No resurveys of record. Excavated with backhoe and found a very rusty 3/8" x 1 1/4" x 20" flat iron bar down 12". No other mark. Replaced iron found with a Harrison monument.

SEAL:



DATA SHOWN HERE ON  
 CERTIFIED CORRECT:

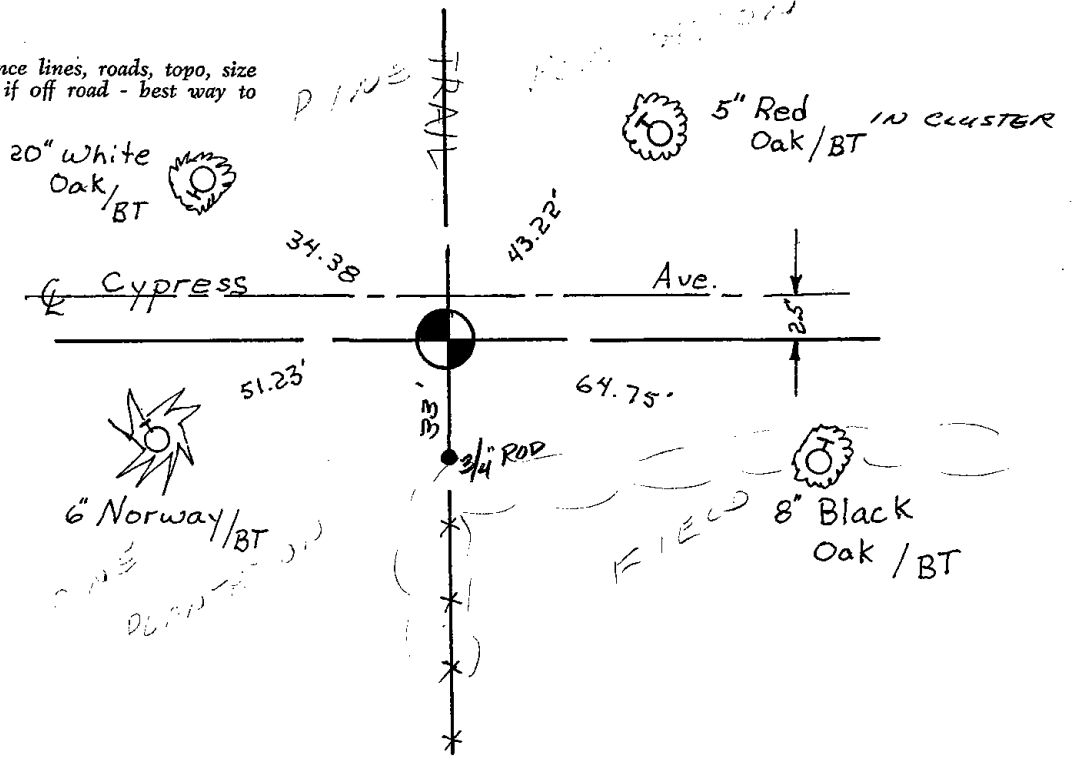
*Anthony B. Kiedrowski*  
 Registered Land Surveyor

DATE: 9/23/81

## TIE SKETCH

Show at least four ties, also fence lines, roads, topo, size and type of witness trees' and if off road - best way to arrive at corner.

All Ties to  
 20p. spk.







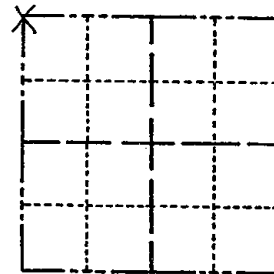


091

# Government Land Corner Certificate

ADAMS County  
 TYPE OF MONUMENT: HARRISON  
 STATE PLANE COORDINATES: N \_\_\_\_\_  
 E \_\_\_\_\_  
 ELEVATION — M.S.L. DATUM: \_\_\_\_\_  
 THETA ANGLE: \_\_\_\_\_  
 FIELD BOOK: 88 PAGE 70  
 DRAWN BY: L. COOMBS

CORNER NO. 91  
 SECTION 25  
 TOWN 18  
 RANGE 7



LOCATION  
(Indicated by 'X')

## BASIS FOR MONUMENT LOCATION

Show info such as: History of corner, with reference to Vol. and pg., dates, surveyor; exact description of monument replaced; if location computed, by taped or EDM traverse; landowner remarks, etc. (Use reverse side if necessary)

Excavated 8'x10' hole at the centerline-centerline of roads, found nothing. After analyzing a traverse of Sections 24, 25 & 36, returned to excavate 35' further North, again found nothing. The North-South location of this corner is set by proportional measurement of the distance between the SW corner of Section 36 and the NW corner of Section 24. East-West location is set by doubling the distance between Section monuments at the SW and S $\frac{1}{2}$  corners of Section 23, being stone and a flat iron bar.

SEAL:



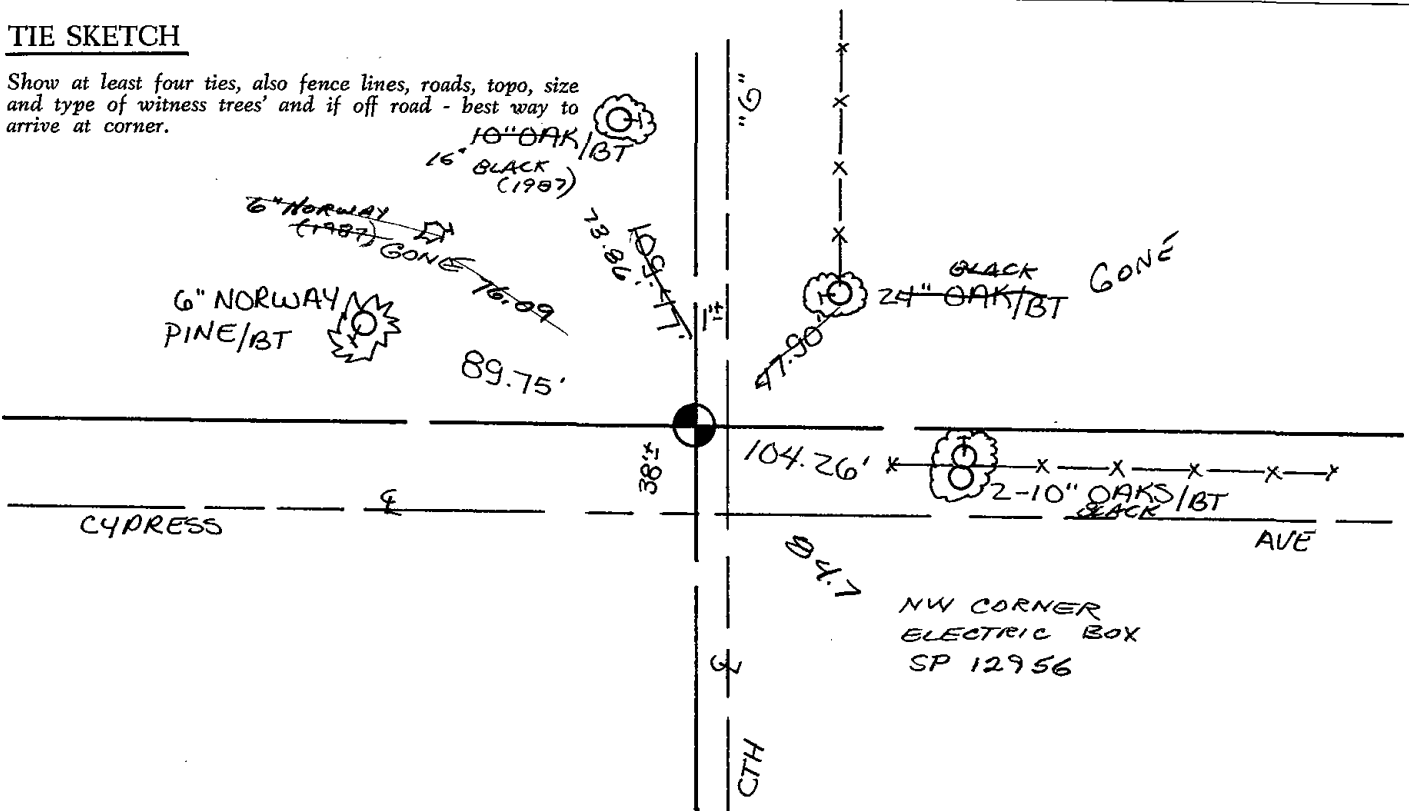
DATA SHOWN HERE ON  
CERTIFIED CORRECT:

*Anthony B. Kiedrowski*  
Registered Land Surveyor

DATE: 10/7/81

## TIE SKETCH

Show at least four ties, also fence lines, roads, topo, size and type of witness trees and if off road - best way to arrive at corner.





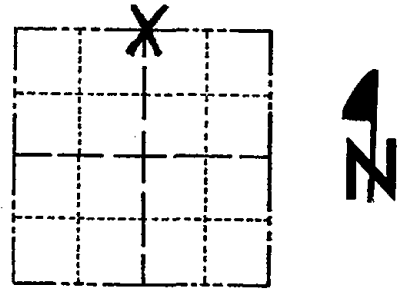


092

# Government Land Corner Certificate

ADAMS County  
 TYPE OF MONUMENT: HARRISON MONUMENT  
 STATE PLANE COORDINATES: N \_\_\_\_\_  
 E \_\_\_\_\_  
 ELEVATION — M.S.L. DATUM: \_\_\_\_\_  
 THETA ANGLE: \_\_\_\_\_  
 FIELD BOOK: 88 PAGE 96  
 DRAWN BY: R. T. WELCH

CORNER NO. 92  
 SECTION 25  
 TOWN 18  
 RANGE 7



LOCATION (Indicated by 'X')

## BASIS FOR MONUMENT LOCATION

Show info such as: History of corner, with reference to Vol. and pg., dates, surveyor; exact description of monument replaced; if location computed, by taped or EDM traverse; landowner remarks, etc. (Use reverse side if necessary)

No resurveys of record. Excavated with backhoe in center of road opposite fence line, found nothing. Corner is set on line and equidistant between Section corners. Although this falls off the road, the location appears to be correct since the corner half mile West of here also falls about 35' North of the road. The road to the East makes a jog before it gets to the NE corner of Section 25.

SEAL:



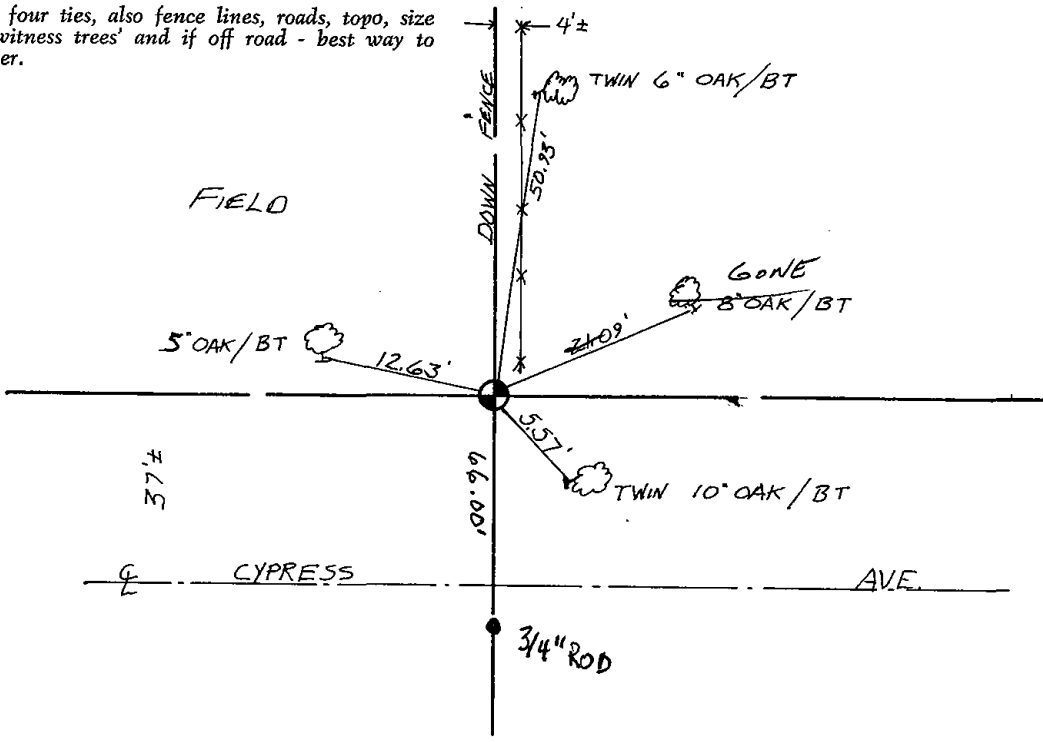
DATA SHOWN HERE ON CERTIFIED CORRECT:

*Anthony B. Kiedrowski*  
Registered Land Surveyor


DATE: 12/2/81

## TIE SKETCH

Show at least four ties, also fence lines, roads, topo, size and type of witness trees and if off road - best way to arrive at corner.







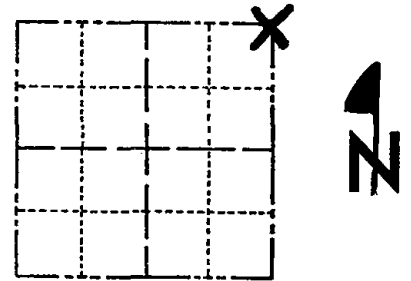
093



# Government Land Corner Certificate

ADAMS County  
 TYPE OF MONUMENT: \_\_\_\_\_  
 STATE PLANE COORDINATES: N \_\_\_\_\_  
 E \_\_\_\_\_  
 ELEVATION — M.S.L. DATUM: \_\_\_\_\_  
 THETA ANGLE: \_\_\_\_\_  
 FIELD BOOK: \_\_\_\_\_ PAGE \_\_\_\_\_  
 DRAWN BY: S.J. Haumschild

CORNER NO. 93  
 SECTION 25  
 TOWN 18  
 RANGE 7



LOCATION  
 (Indicated by 'X')

## BASIS FOR MONUMENT LOCATION

Show info such as: History of corner, with reference to Vol. and pg., dates, surveyor; exact description of monument replaced; if location computed, by taped or EDM traverse; landowner remarks, etc. (Use reverse side if necessary)

SEAL:

12-4-91 KE-SG OK  
 2-17-97 OK JG-SS  
 1-14-02 OK JG  
 4-3-07 OK -JG

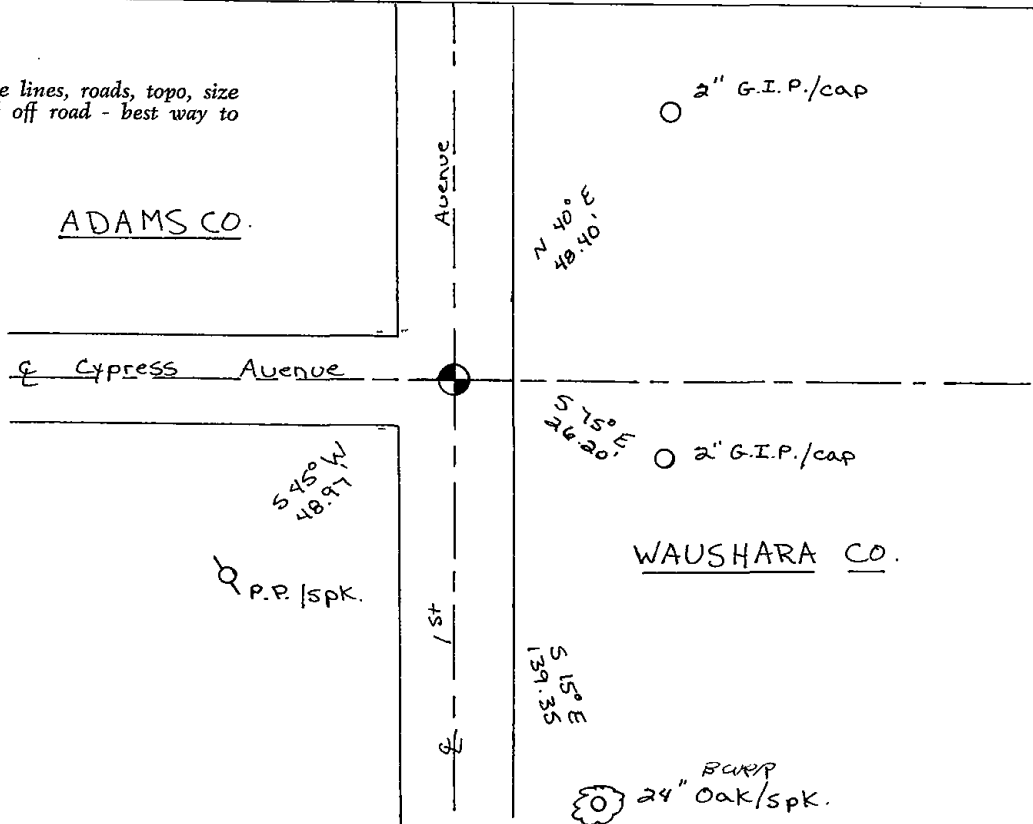
DATA SHOWN HERE ON  
 CERTIFIED CORRECT:

Registered Land Surveyor

DATE: \_\_\_\_\_

## TIE SKETCH

Show at least four ties, also fence lines, roads, topo, size and type of witness trees' and if off road - best way to arrive at corner.





WAUSHARA COUNTY  
CERTIFIED LAND CORNER

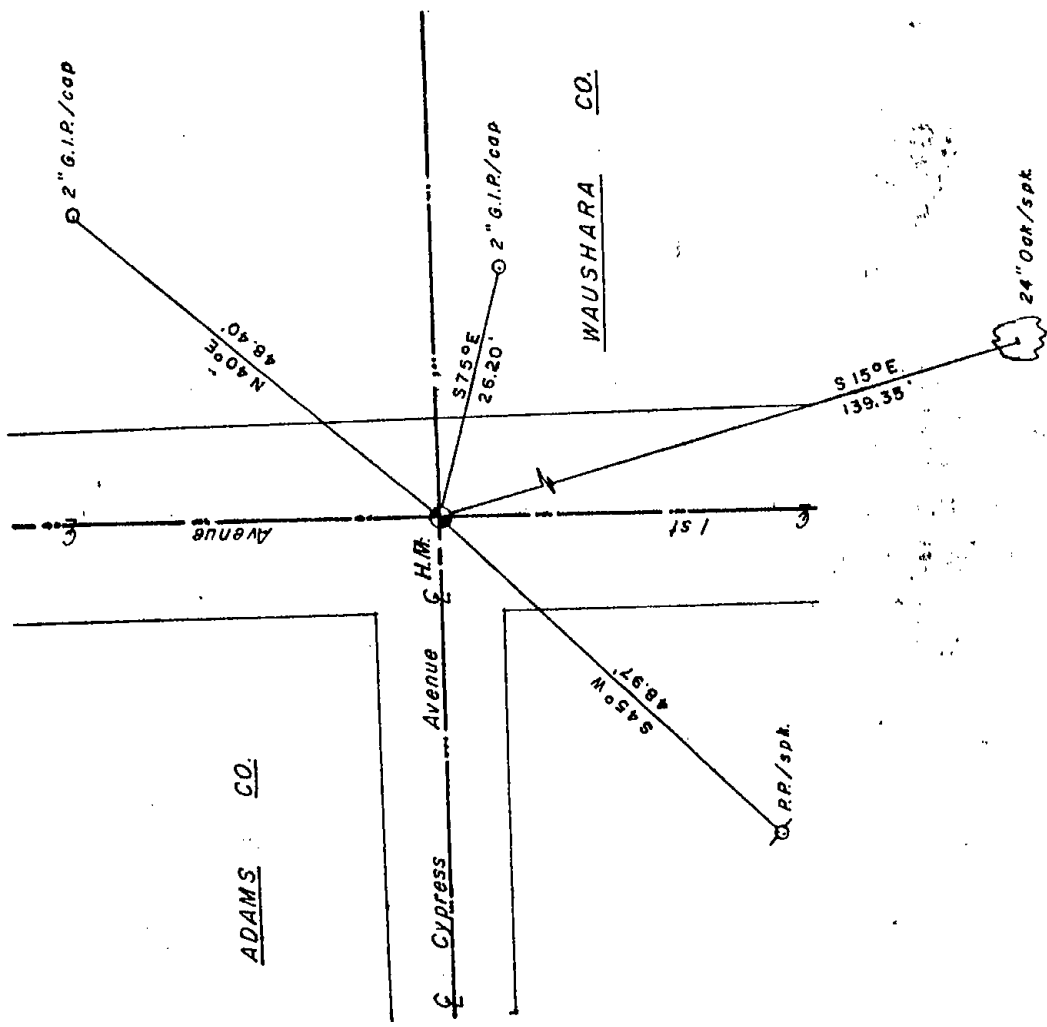
STATE WISCONSIN SS  
WAUSHARA COUNTY

I, Gary E. Schindler, do hereby certify that on the 15<sup>th</sup> day of Oct 19 81, I found (evidence) (no evidence) of the NW corner of Sec 30, T 18 N, R 8 E, Fourth Principal Meridian, and I re-established said corner according to the Wisconsin Statutes as shown and described hereon.

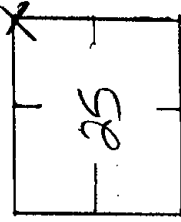
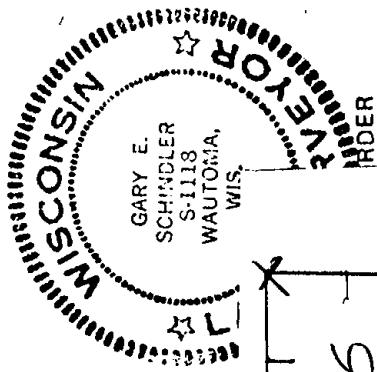
Dated this 12<sup>th</sup> day of Oct 1981  
Gary E. Schindler  
Waushara County Surveyor

We excavated and found no evidence of previous monumentation. We checked the occupied corner with government distances North and South. The corner fit proportionally well. Monumented same

Description of corner evidence found: Road & s



# 93  
25  
18  
7



WISCONSIN COORDINATE SYSTEM		
North (Y)	Elevation (Z)	Zone
East (X)		

SEE SECTION FILES FOR ORIGINAL COPY.

Approved By:

Control Sta. Name





095

# U.S. PUBLIC LAND SURVEY MONUMENT RECORD

## ADAMS COUNTY

TYPE OF MONUMENT: 2" I.D. x 60" galvanized pipe

STATE PLANE COORDINATES: N \_\_\_\_\_  
E \_\_\_\_\_

ELEVATION — M.S.L. DATUM: \_\_\_\_\_

THETA ANGLE: \_\_\_\_\_

FIELD BOOK: 1 PAGE 9

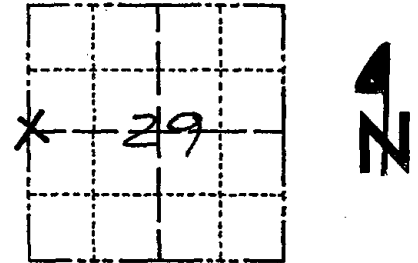
DRAWN BY: D. Riesop

CORNER NO. 95

SECTION 29

TOWN 18N

RANGE 7E



LOCATION  
(Indicated by 'X')

SEAL:



### BASIS FOR MONUMENT LOCATION

Show info such as: History of corner, with reference to Vol. and pg., dates, surveyor; exact description of monument replaced; if location computed, by taped or EDM traverse; landowner remarks, etc. (Use reverse side if necessary)  
(in conformance with Section A-E 502 of the Wisconsin Administrative Code)

Searched corner area for traces of original corner, nothing was found. Nothing of the original or subsequent bearing trees as mentioned in the old corner ties book was found.

Corner was reset on the extension of an old fence line along most of the West line of the SW 1/4. Proration between adjacent section corners was used for N-S positioning.

This location agrees with possible traces of an old E-W ditch at the corner, and doubles exactly through an old E-W fence line found at the 1/16 th corner to the North.

DATA SHOWN HERE ON CERTIFIED CORRECT:

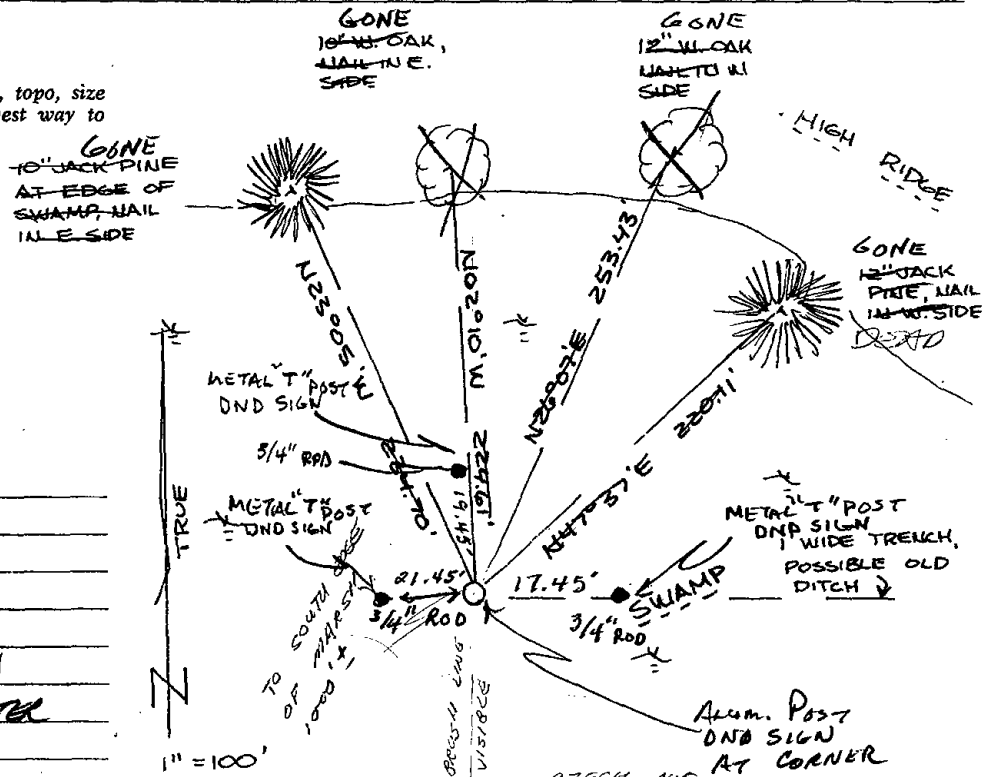
*David C. Riesop*  
Registered Land Surveyor

DATE: 11/2/83

### TIE SKETCH


Show at least four ties, also fence lines, roads, topo, size and type of witness trees and if off road - best way to arrive at corner.


STEEL POST/NO TRESPASS SIGN @ COR.



### MAINTENANCE RECORD

Date	Init.	Remarks
2-10-87	SS	OK
12-4-91	KZ-JG	OK
4-21-97	JG-SS	OK
1-08-02	JG	4-GONE, 3-NEW
4-3-07	JG	OK, HIGH WATER





096



# U.S. PUBLIC LAND SURVEY MONUMENT RECORD

## ADAMS COUNTY

TYPE OF MONUMENT: 2" I.D. x 66" galvanized pipe

STATE PLANE COORDINATES: N \_\_\_\_\_  
E \_\_\_\_\_

ELEVATION — M.S.L. DATUM: \_\_\_\_\_

THETA ANGLE: \_\_\_\_\_

FIELD BOOK: 1 PAGE 3

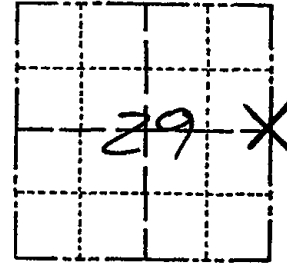
DRAWN BY: D. Riesop

CORNER NO. 96

SECTION 29


TOWN 18N

RANGE 7E



LOCATION  
(Indicated by 'X')

SEAL:



DATA SHOWN HERE ON  
CERTIFIED CORRECT:

*David C. Riesop*  
Registered Land Surveyor

DATE: 11/2/83

### BASIS FOR MONUMENT LOCATION

Show info such as: History of corner, with reference to Vol. and pg., dates, surveyor; exact description of monument replaced; if location computed, by taped or EDM traverse; landowner remarks, etc. (Use reverse side if necessary) (in conformance with Section A-E 502 of the Wisconsin Administrative Code)

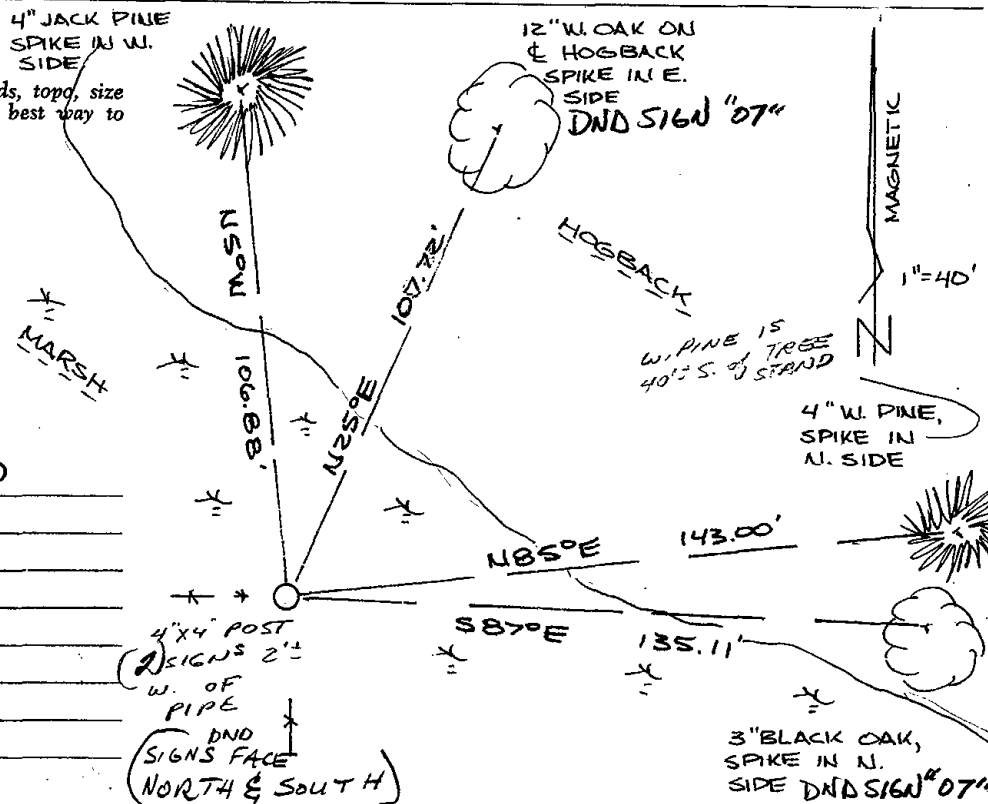
No evidence of bearing trees remain.  
Search of corner area yielded the base of an old corner post rotted off. Remains of barb wire were also found extending to the West, and an old fence post was found to the South.

2" pipe was driven at the base of corner post and accepted as correct.

This location lines in on a very old fence line along the East line of the SE 1/4, and is within 0.6' of the original distance from the South.

### TIE SKETCH

Show at least four ties, also fence lines, roads, topog, size and type of witness trees' and if off road - best way to arrive at corner.




### MAINTENANCE RECORD

Date	Init.	Remarks
2-18-87	SS	OK
12-2-91	JG-SS	OK
11-6-97	JG	OK
1-25-02	JG	OK
4-20-07	JG	OK

4" x 4" POST  
(2) SIGNS 2"  
W. OF  
PIPE  
DND  
SIGNS FACE  
(NORTH & SOUTH)





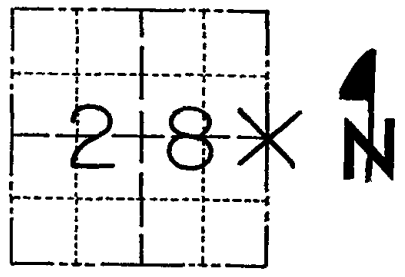
097

# Government Land Corner Certificate

**ADAMS** County

CORNER NO. 97  
 SECTION 28  
 TOWN 18  
 RANGE 7

TYPE OF MONUMENT: HARRISON  
 STATE PLANE COORDINATES: N \_\_\_\_\_  
 E \_\_\_\_\_  
 ELEVATION — M.S.L. DATUM: \_\_\_\_\_  
 THETA ANGLE: \_\_\_\_\_  
 FIELD BOOK: 91 PAGE 76  
 DRAWN BY: S.J.H.




LOCATION  
(Indicated by 'X')

## BASIS FOR MONUMENT LOCATION

Show info such as: History of corner, with reference to Vol. and pg., dates, surveyor; exact description of monument replaced; if location computed, by taped or EDM traverse; landowner remarks, etc. (Use reverse side if necessary)

This corner was set equidistant and on line between Section corners. Anthony B. Kiedrowski dug near this location but did not find anything. Corner does not fall in dig hole but it appears that if any monumentation was near this corner, it would have been destroyed when the road was built.

SEAL:



DATA SHOWN HERE ON CERTIFIED CORRECT:

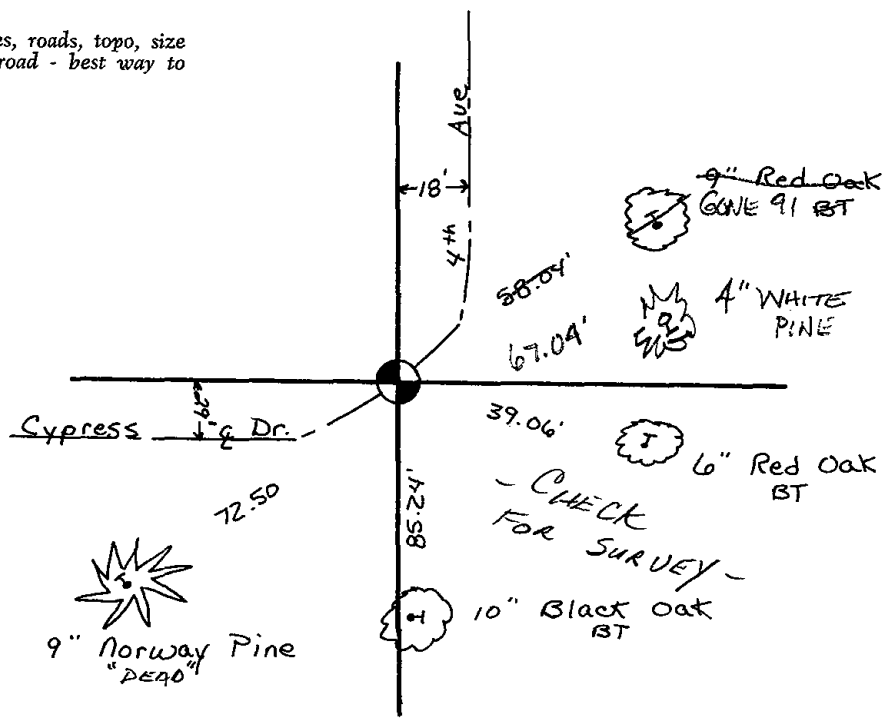
*Lance J. Habeck*  
 Registered Land Surveyor

DATE: 5/18/83


filed for record this 8th day of July 1983  
 per 59.60 Wisconsin Statutes.  
*D. Christman*  
 ADAMS COUNTY SURVEYOR

## TIE SKETCH

Show at least four ties, also fence lines, roads, topo, size and type of witness trees and if off road - best way to arrive at corner.





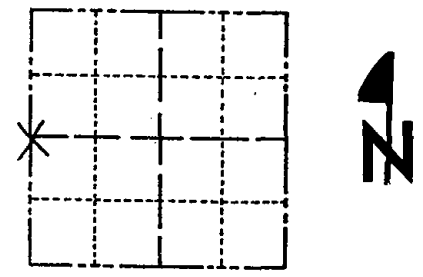


098

# Government Land Corner Certificate

ADAMS County  
 TYPE OF MONUMENT: HARRISON  
 STATE PLANE COORDINATES: N \_\_\_\_\_  
 E \_\_\_\_\_  
 ELEVATION — M.S.L. DATUM: \_\_\_\_\_  
 THETA ANGLE: \_\_\_\_\_  
 FIELD BOOK: 88 PAGE 53  
 DRAWN BY: L. COOMBS

CORNER NO. 98  
 SECTION 26  
 TOWN 18  
 RANGE 7



LOCATION  
 (Indicated by 'X')

## BASIS FOR MONUMENT LOCATION

Show info such as: History of corner, with reference to Vol. and pg., dates, surveyor; exact description of monument replaced; if location computed, by taped or EDM traverse; landowner remarks, etc. (Use reverse side if necessary)

Found stumps of both bearing trees called for in the original notes. Set corner from BT's. Excavated with backhoe - much ledge rock. Found dark spot in soil but could not identify a specifi- point.

SEAL:



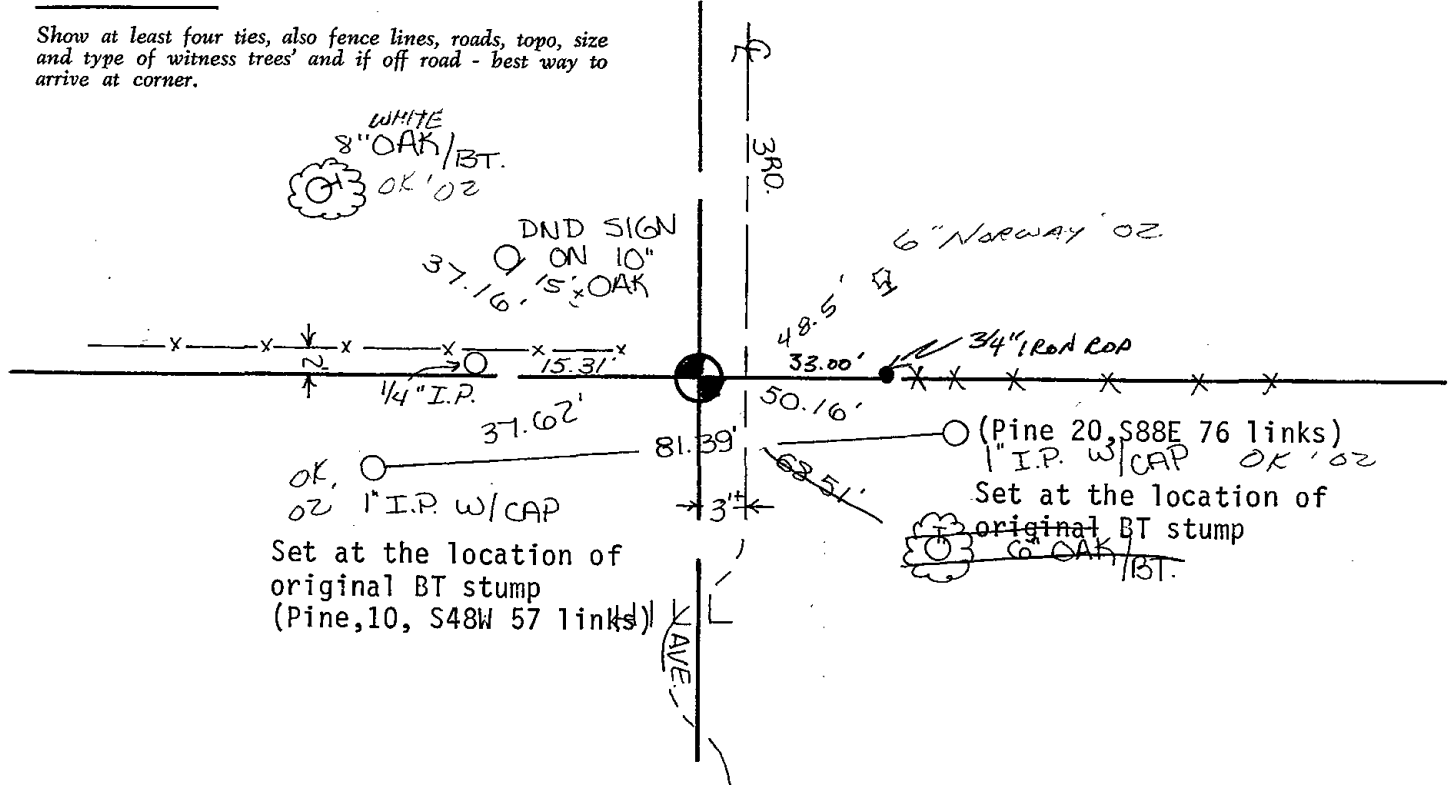
DATA SHOWN HERE ON  
 CERTIFIED CORRECT:

*Anthony B. Kiedrowski*  
 Registered Land Surveyor

DATE: 10/7/81


## TIE SKETCH

Show at least four ties, also fence lines, roads, topo, size and type of witness trees' and if off road - best way to arrive at corner.







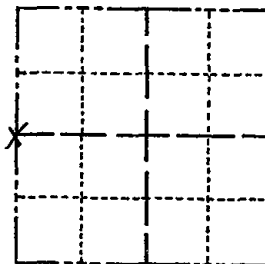


099

# Government Land Corner Certificate

ADAMS County  
 TYPE OF MONUMENT: HARRISON  
 STATE PLANE COORDINATES: N \_\_\_\_\_  
 E \_\_\_\_\_  
 ELEVATION — M.S.L. DATUM: \_\_\_\_\_  
 THETA ANGLE: \_\_\_\_\_  
 FIELD BOOK: 88 PAGE 68  
 DRAWN BY: L.C.

CORNER NO. 99  
 SECTION 25  
 TOWN 18  
 RANGE 7



LOCATION  
(Indicated by 'X')

## BASIS FOR MONUMENT LOCATION

Show info such as: History of corner, with reference to Vol. and pg., dates, surveyor; exact description of monument replaced; if location computed, by taped or EDM traverse; landowner remarks, etc. (Use reverse side if necessary)

No record of resurveys.  
 Excavated with backhoe, found nothing.  
 This corner set on line and equidistant  
 between Section corners.

*SEE REVERSE*

SEAL:



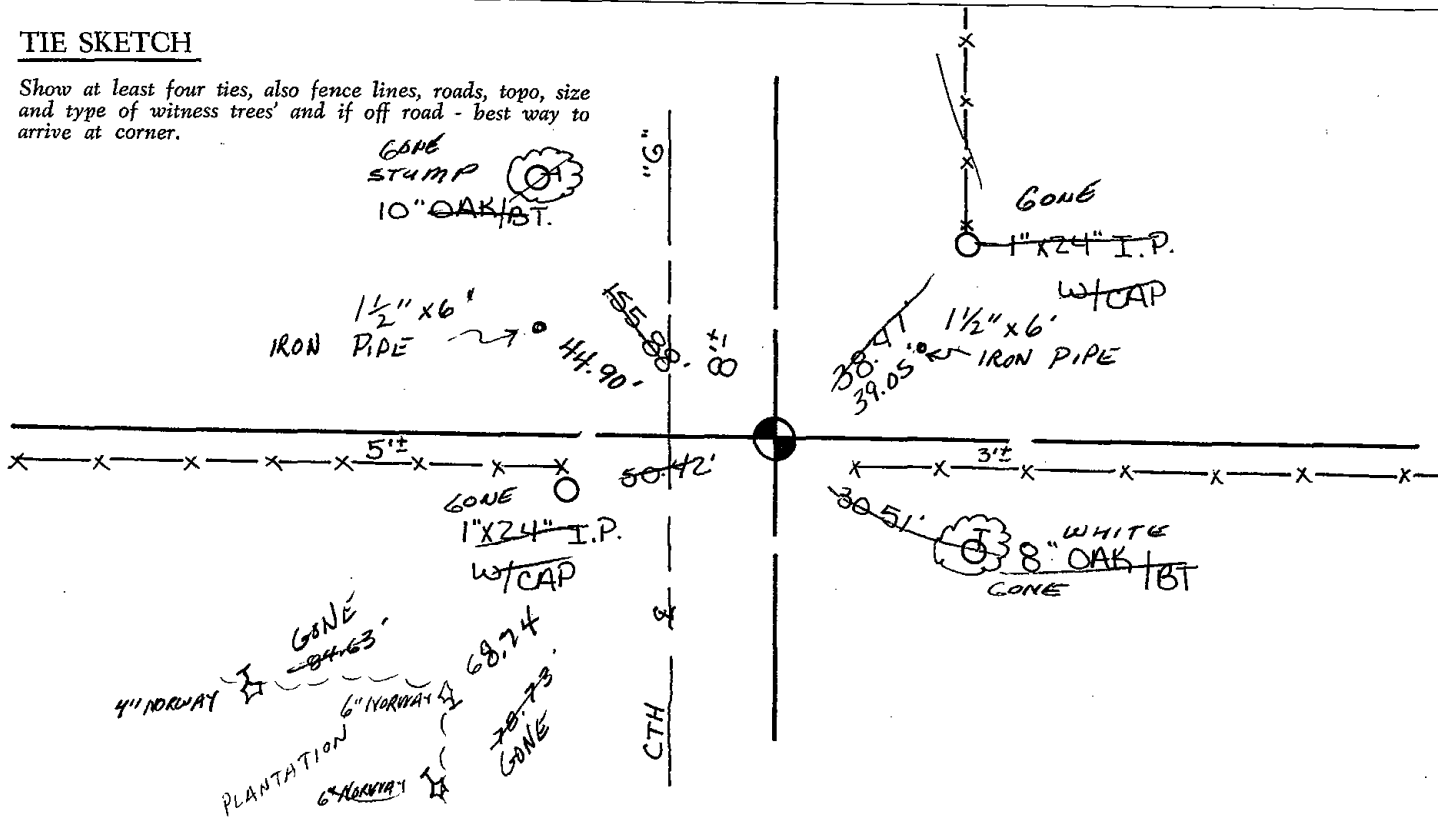
DATA SHOWN HERE ON  
CERTIFIED CORRECT:

*Anthony B. Kiedrowski*  
Registered Land Surveyor

DATE: 10/7/81

## TIE SKETCH

Show at least four ties, also fence lines, roads, topo, size and type of witness trees and if off road - best way to arrive at corner.







100

# Government Land Corner Certificate

ADAMS County

TYPE OF MONUMENT: \_\_\_\_\_

STATE PLANE COORDINATES: N \_\_\_\_\_  
E \_\_\_\_\_

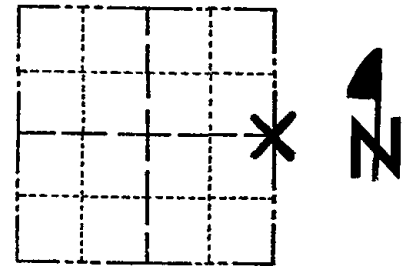
ELEVATION — M.S.L. DATUM: \_\_\_\_\_

THETA ANGLE: \_\_\_\_\_

FIELD BOOK: \_\_\_\_\_ PAGE \_\_\_\_\_

DRAWN BY: S.J. Haumschild

CORNER NO. 100  
SECTION 25  
TOWN 18  
RANGE 7



LOCATION  
(Indicated by 'X')

## BASIS FOR MONUMENT LOCATION

Show info such as: History of corner, with reference to Vol. and pg., dates, surveyor; exact description of monument replaced; if location computed, by taped or EDM traverse; landowner remarks, etc. (Use reverse side if necessary)

SEAL:

DATA SHOWN HERE ON  
CERTIFIED CORRECT:

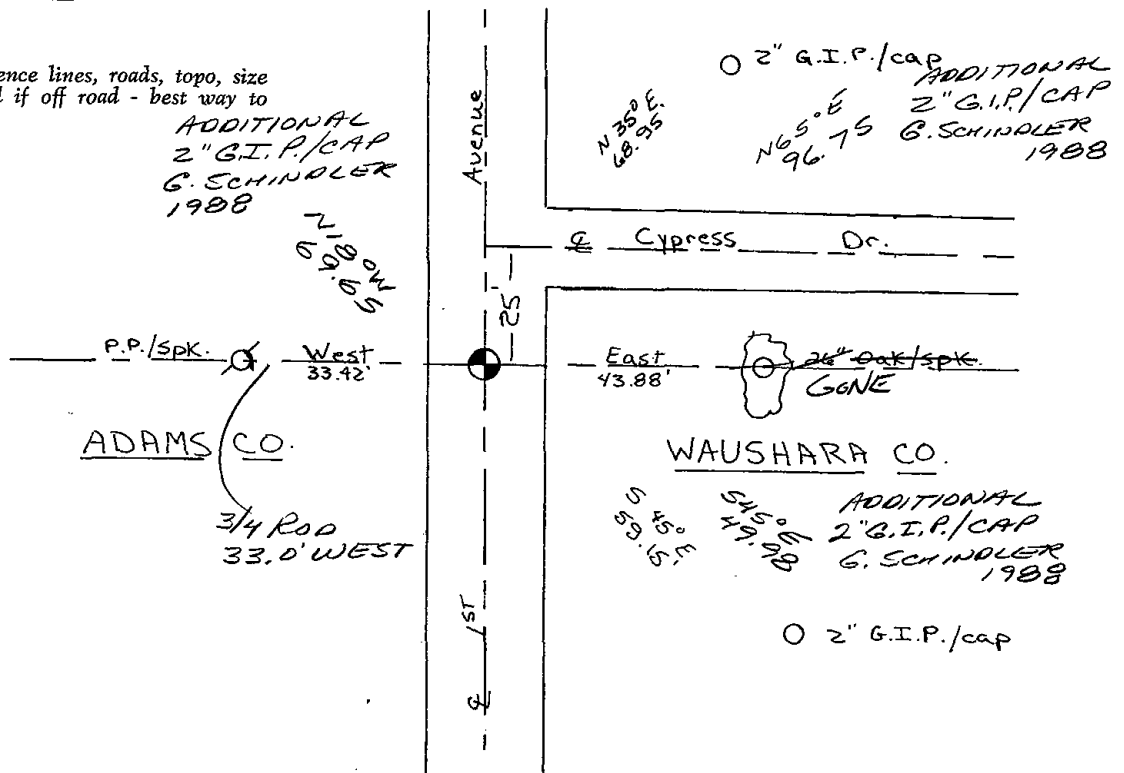
Registered Land Surveyor

DATE: \_\_\_\_\_

OK 2-20-97 SS  
1-GONE, NO TIES AVAILABLE KE-SG 12-4-91  
2-17-97 OK JG-SS  
1-14-02 OK JG  
4-3-07 - OK-JG  
02-28-12 OK MS

## TIE SKETCH

Show at least four ties, also fence lines, roads, topo, size and type of witness trees' and if off road - best way to arrive at corner.





STATE OF WISCONSIN  
WAUSHARA COUNTY

WAUSHARA COUNTY  
CERTIFIED LAND CORNER

2-100  
100  
7

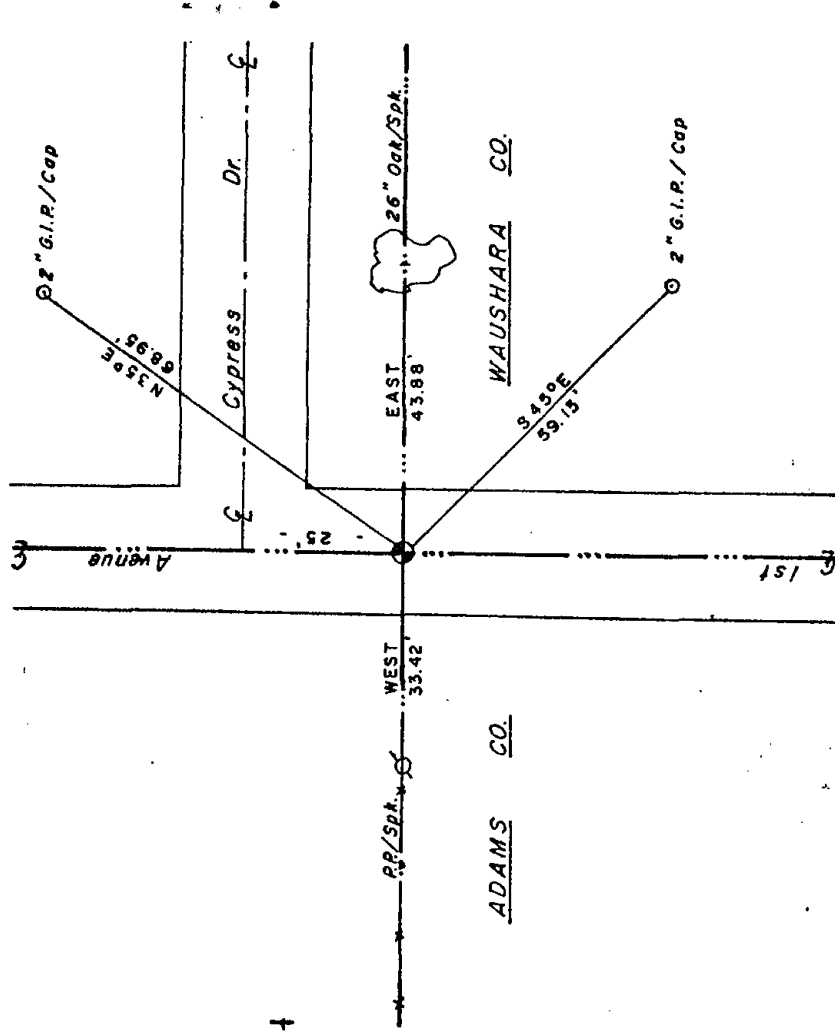
I, Gary E. Schindler, do hereby certify that on the 15th day of Oct 1981, I found (evidence) (no evidence) of the W1/4 corner of See 30, T18 N, R2 E, Fourth Principal Meridian, and I re-established said corner according to the Wisconsin Statutes as shown and described hereon.

Dated this 19th day of Oct 1981.

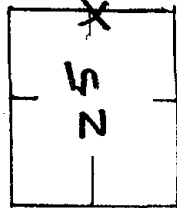
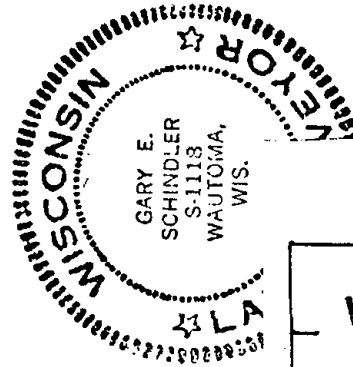
Gary E. Schindler  
Waushara County Surveyor

Excavation turned up no evidence of previous monumentation. Monument was set on a straight line between the NW and SW corners at fence line to west

Description of corner evidence found: Road & end fence to west



# 100  
25  
18  
7




RDER

SEE SECTION FILES FOR ORIGINAL COPY.

WISCONSIN COORDINATE SYSTEM		
East (X)	North (Y)	Elevation (Z)
		Zone

Approved By:






STATE OF WISCONSIN )  
WAUSHARA COUNTY )

I, Gary E. Schindler, do hereby certify that on the 16<sup>th</sup> day of June, 1988, I found (evidence) (no evidence) of the W114 corner of Section 30, T18 N, R8 E, Fourth Principal Meridian, and I re-established said corner according to the Wisconsin Statutes as shown and described hereon.

Dated this 16<sup>th</sup> day of June, 1988

Gary E. Schindler  
Waushara County Surveyor.

Procedure: Set additional ties



SEE BACK OF PAGE FOR  
MAINTENANCE RECORDS

WAUSHARA COUNTY  
CERTIFIED LAND CORNER

Description of corner evidence found:

MOVEMENT AND TIES AS PER SCHINDLER  
TIE SHEET OF 19/10/81

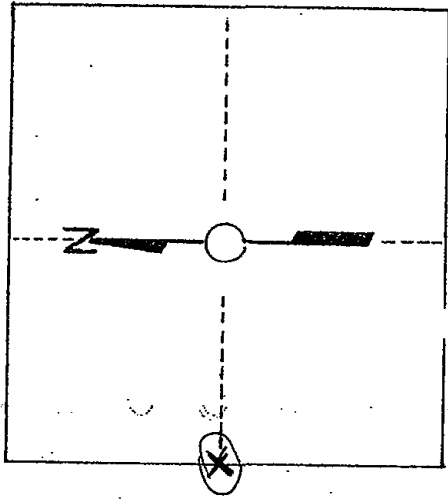
No. 94

Witnesses to corner location:

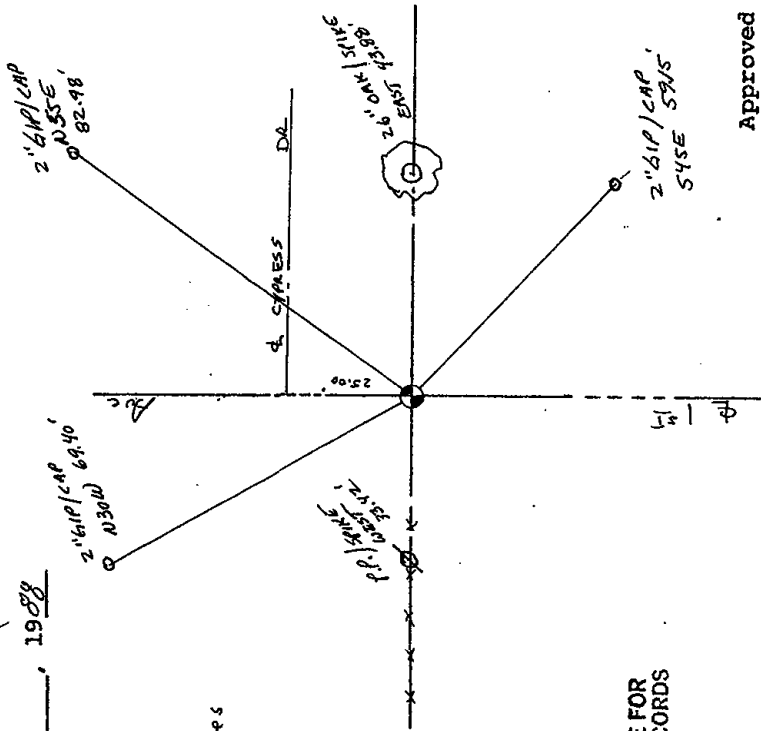
DAN ENTEINGER

SCOTT SCHINDLER

Section 30



T. 18 N R 8 E  
WISCONSIN




Approved By: \_\_\_\_\_

STATE OF WISCONSIN ss  
WAUSHARA COUNTY

I, Gary E. Schindler, do hereby certify that on the 15<sup>th</sup> day of Oct, 1981, I found (evidence) (no evidence) of the W1/4 corner of Sec 30, T 18 N; R 8 E, Fourth Principal Meridian, and I re-established said corner according to the Wisconsin Statutes as shown and described hereon.

Dated this 19<sup>th</sup> day of Oct, 1981.  
Gary E. Schindler  
Waushara County Surveyor

Excavation turned up no evidence of previous monumentation. Monument was set on a straight line between the NW and SW corners at fence line to west



SURVEY CONTROL ORDER

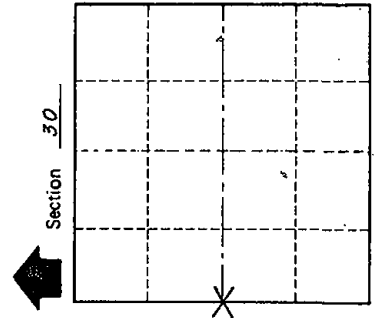
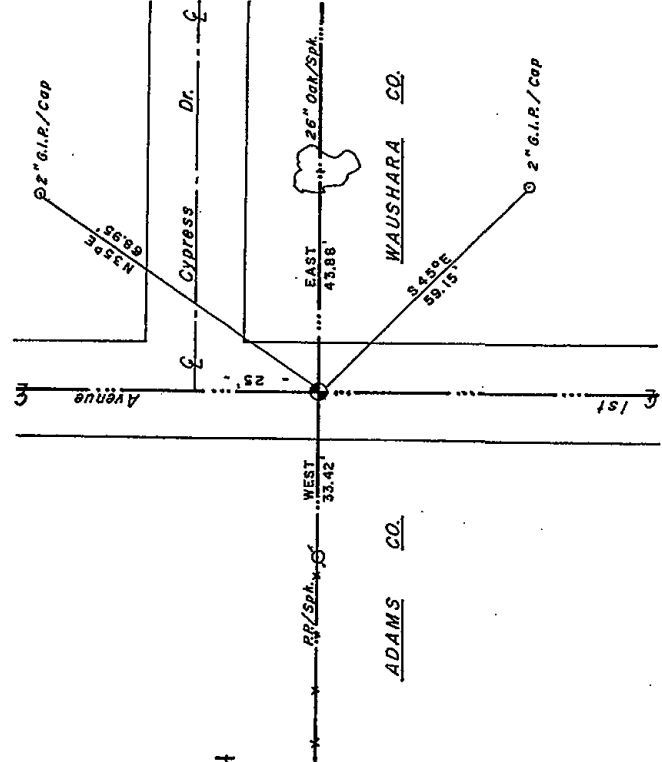
Horizontal	
Vertical	
Corner	East (X)
Control Sta. Name	

WISCONSIN COORDINATE SYSTEM

North (Y)	Elevation (Z)	Zone

WAUSHARA COUNTY  
CERTIFIED LAND CORNER

Description of corner evidence found: Road E and fence to west




X = LOCATION CORNER  
T 18 N R 8 E  
WISCONSIN

No. 94  
Witnesses to corner location:  
Steven J. Wack  
Patrick G. Krier

Approved By:

Waushara County Highway Commissioner

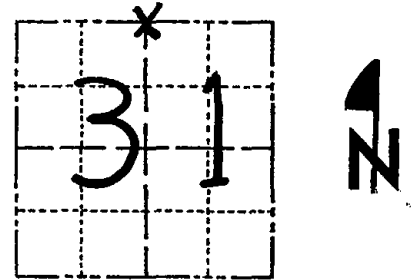


102

# Government Land Corner Certificate

ADAMS County  
 TYPE OF MONUMENT: HARRISON  
 STATE PLANE COORDINATES: N \_\_\_\_\_  
 E \_\_\_\_\_  
 ELEVATION — M.S.L. DATUM: \_\_\_\_\_  
 THETA ANGLE: \_\_\_\_\_  
 FIELD BOOK: 54 PAGE 18  
 DRAWN BY: D.C. HAGEN

CORNER NO. 102  
 SECTION 31  
 TOWN 18 N  
 RANGE 7 E



LOCATION  
 (Indicated by 'X')

## BASIS FOR MONUMENT LOCATION

Show info such as: History of corner, with reference to Vol. and pg., dates, surveyor; exact description of monument replaced; if location computed, by taped or EDM traverse; landowner remarks, etc. (Use reverse side if necessary)

Ran EDM/T2 traverse around Sections 31 and 32 and to adjoining section corners to determine search areas for investigation.

Excavation with backhoe yielded no evidence of the original corner or any subsequent remonumentation. Could find no evidence of any bearing trees.

Relocated corner by single proportionate measure between adjacent section corners.

Set Harrison on 8-15-77.

SEAL:

DATA SHOWN HERE ON  
 CERTIFIED CORRECT:

*Dale C Hagen*  
 Registered Land Surveyor

DATE: 9-14-77

## TIE SKETCH

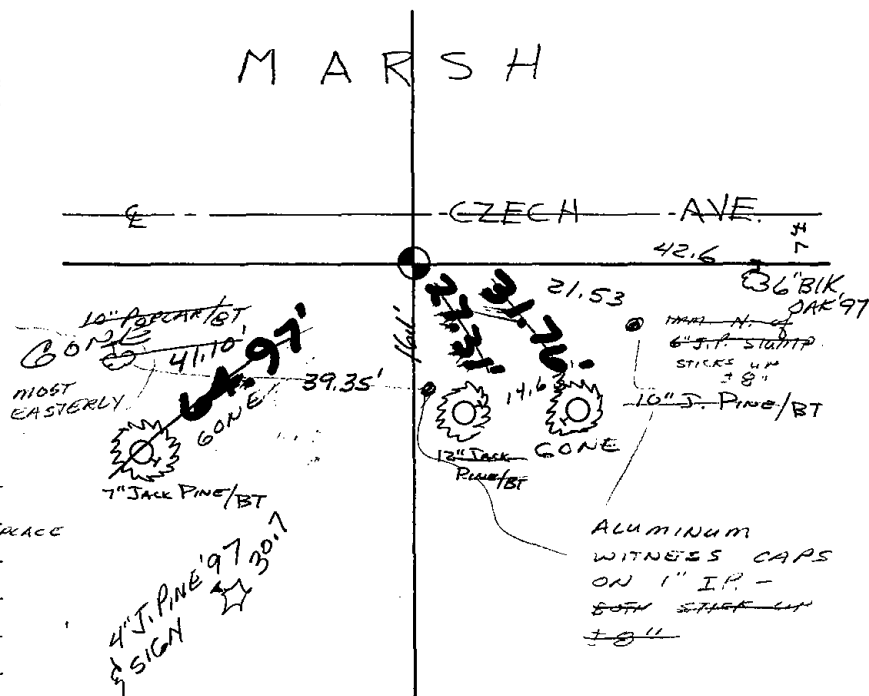
Show at least four ties, also fence lines, roads, topo, size and type of witness trees' and if off road - best way to arrive at corner.

### NOTES:

- 1) Ties in trees to nail in disc.
- 2) Corner falls in what appears to be an old road bed to the South, which runs into marsh about 200 feet South of corner.

### MAINTENANCE RECORD

Date	Init.	Remarks
8-25-82	PK-SS	TOP BROKEN - BOTTOM IN PLACE ALL NEW TIES
2-10-87	SS	OK
11-22-91	KZ-SG	OK
2-17-97	SG-SS	2-NEW TIES, 1-GONE
1-08-02	SG	OK
3-23-07	SG-SS	OK



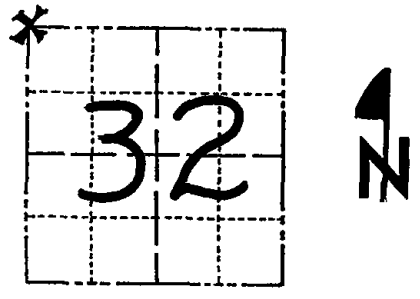


103

# Government Land Corner Certificate

ADAMS County  
 TYPE OF MONUMENT: HARRISON  
 STATE PLANE COORDINATES: N \_\_\_\_\_  
 E \_\_\_\_\_  
 ELEVATION — M.S.L. DATUM: \_\_\_\_\_  
 THETA ANGLE: \_\_\_\_\_  
 FIELD BOOK: 54 PAGE 18  
 DRAWN BY: D.C. HAGEN

CORNER NO. 103  
 SECTION 32  
 TOWN 18 N  
 RANGE 7 E



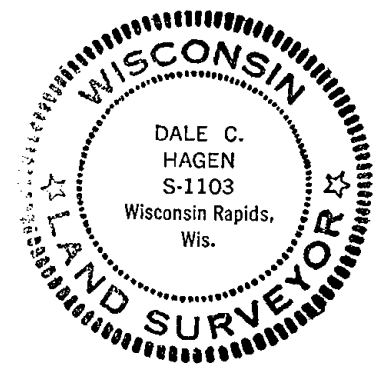
LOCATION  
(Indicated by 'X')

## BASIS FOR MONUMENT LOCATION

Show info such as: History of corner, with reference to Vol. and pg., dates, surveyor; exact description of monument replaced; if location computed, by taped or EDM traverse; landowner remarks, etc. (Use reverse side if necessary)

Ran EDM/T2 traverse around Sections 31 and 32 and to adjacent section corners to determine search areas for investigation.  
 Excavation with backhoe yielded no evidence of the original corner or any remonumentation. Could find no evidence of any bearing trees from the original government survey.  
 Relocated corner by weighting occupation and original distances, setting this corner on the centerline of Czech Avenue and opposite an ancient fence to the North.  
 Set Harrison on 8-15-77.

SEAL:



DATA SHOWN HERE ON CERTIFIED CORRECT:

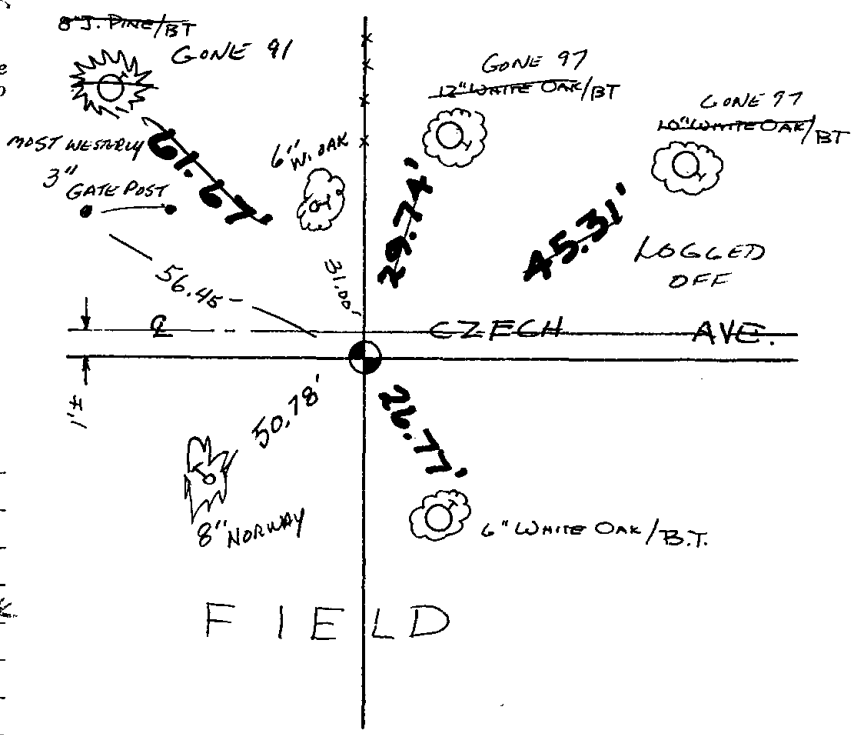
*Dale C. Hagen*  
 Registered Land Surveyor  
 DATE: 9-14-77

## TIE SKETCH

Show at least four ties, also fence lines, roads, topo, size and type of witness trees' and if off road - best way to arrive at corner.


## NOTE

Ties in trees to nail in disc.



## MAINTENANCE RECORD

Date	Init.	Remarks
3-26-82	GR-SS	O.K.
2-10-87	SS	"
11-22-91	KZ-JG	1-GONE 1-NEW, CORNER OK.
2-17-97	JG-SS	2-GONE, 2-NEW, COR OK
1-08-02	JG	OK
3-23-07	JG-SS	OK





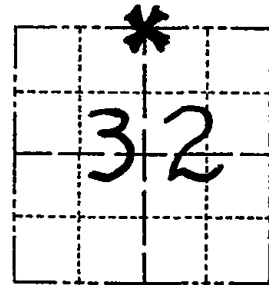
104



# Government Land Corner Certificate

ADAMS County  
 TYPE OF MONUMENT: HARRISON  
 STATE PLANE COORDINATES: N \_\_\_\_\_  
 E \_\_\_\_\_  
 ELEVATION — M.S.L. DATUM: \_\_\_\_\_  
 THETA ANGLE: \_\_\_\_\_  
 FIELD BOOK: 54 PAGE 17  
 DRAWN BY: D.C. HAGEN

CORNER NO. 104  
 SECTION 32  
 TOWN 18 N  
 RANGE 7 E



LOCATION  
 (Indicated by 'X')

## BASIS FOR MONUMENT LOCATION

Show info such as: History of corner, with reference to Vol. and pg., dates, surveyor; exact description of monument replaced; if location computed, by taped or EDM traverse; landowner remarks, etc. (Use reverse side if necessary)

Ran EDM/T2 traverse around Section 32 & 31, and to adjacent section corners to determine search area for investigation.

Excavation with backhoe yielded no evidence of the original corner, remonumentation, or original bearing trees.

Set corner by single proportionate measure between adjacent section corners.

Set Harrison monument on 8-15-1977.

SEAL:



DATA SHOWN HERE ON  
 CERTIFIED CORRECT:

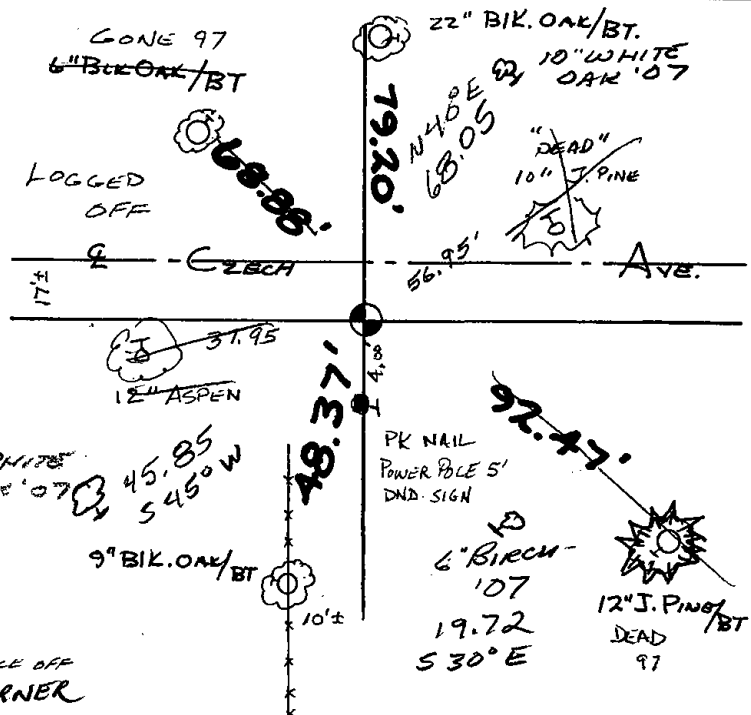
Dale C Hagen  
 Registered Land Surveyor  
 DATE: 9-14-1977

## TIE SKETCH

Show at least four ties, also fence lines, roads, topo, size and type of witness trees' and if off road - best way to witness at corner.

### NOTE

Ties in trees to nail in disc.



## MAINTENANCE RECORD

Date	Init.	Remarks
3-22-82	GR-SS	O.K.
2-10-87	SS	OK
11-22-91	KZ-JG	OK
2-17-97	JG-SS	1-GONE, 3-NEW, TOP OF MON. BROKE OFF
1-08-02	JG	TIES OK, FD 3/4" ROD AT CORNER

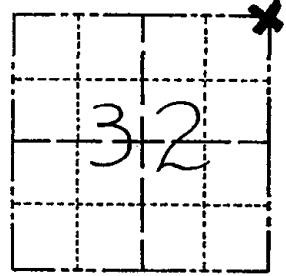


105

# Government Land Corner Certificate

ADAMS County  
 TYPE OF MONUMENT: HARRISON  
 STATE PLANE COORDINATES: N \_\_\_\_\_  
 E \_\_\_\_\_  
 ELEVATION — M.S.L. DATUM: \_\_\_\_\_  
 THETA ANGLE: \_\_\_\_\_  
 FIELD BOOK: 5A PAGE 17  
 DRAWN BY: D.C.H.

CORNER NO. 105  
 SECTION 32  
 TOWN 18 N  
 RANGE 7 E



LOCATION  
 (Indicated by 'X')

## BASIS FOR MONUMENT LOCATION

Show info such as: History of corner, with reference to Vol. and pg., dates, surveyor; exact description of monument replaced; if location computed, by taped or EDM traverse; landowner remarks, etc. (Use reverse side if necessary)

Ran EDM/T2 traverse around Sections 31 & 32, and to adjacent section corners to determine search area for investigation.

Excavation with backhoe yielded no evidence of the original corner or remonumentation. Could find no evidence of original bearing trees.

After weighing occupation and distances, concluded the relocated corner be placed on the centerline of Czech Avenue and opposite ancient fence to the South.

Set Harrison on 8-15-77.

SEAL:



DATA SHOWN HERE ON  
 CERTIFIED CORRECT:

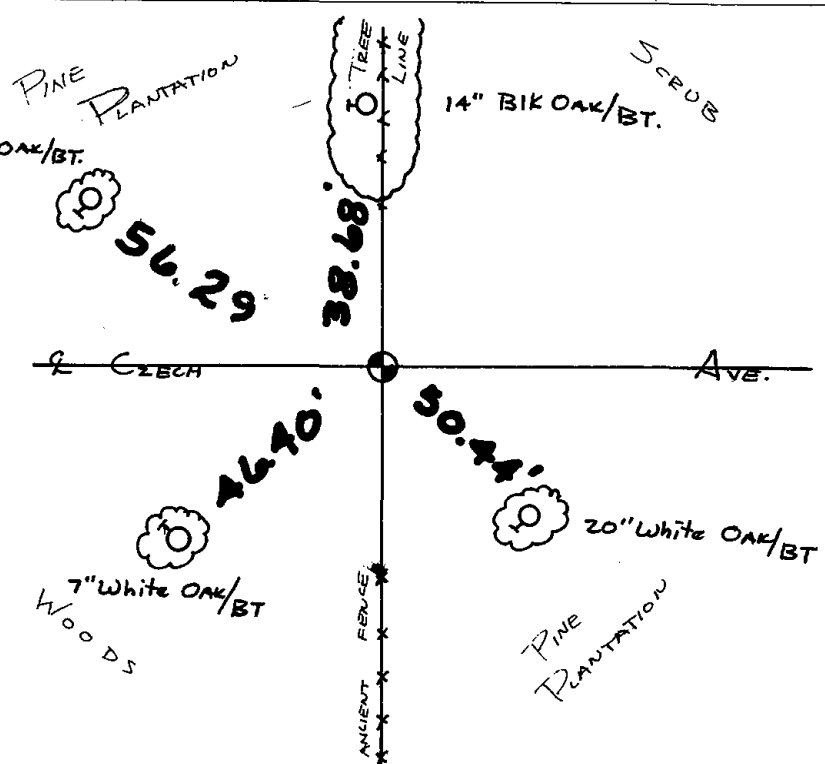
Dale C Hagen  
 Registered Land Surveyor  
 DATE: 9-14-77

## TIE SKETCH

Show at least four ties, also fence lines, roads, topo, size and type of witness trees' and if off road - best way to arrive at corner.

## NOTE

Ties in trees to nail in disc.



## MAINTENANCE RECORD

Date	Init.	Remarks
3-26-82	GR-SS	OK
2-10-87	SS	"
11-22-91	KZ-JG	OK
2-17-97	JG-SS	OK
2-03-02	GR	OK
3-23-07	JG-SS	OK



106

**ADAMS COUNTY**

**Survey Monument Record**

TYPE OF MONUMENT: Harrison standard

STATE PLANE COORDINATES: N \_\_\_\_\_

E \_\_\_\_\_

ELEVATION — M.S.L. DATUM: \_\_\_\_\_

THETA ANGLE: \_\_\_\_\_

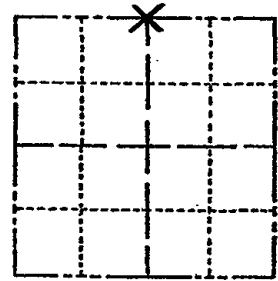
FIELD BOOK: \_\_\_\_\_ PAGE \_\_\_\_\_

CORNER NO. 397 106

SECTION 33

TOWN 18

RANGE 7



LOCATION  
(Indicated by 'X')

SEAL:

**BASIS FOR MONUMENT LOCATION**

(Use reverse side if necessary)

Show info such as: History of corner, with reference to Vol. and pg. dates, surveyor; exact description of monument replaced; if location computed, by taped or EDM traverse; landowner remarks, etc.

Excavated with backhoe and found  
6" x 8" x 16" sandstone.  
Lowered stone and set Harrison on top.  
Stone by M.C. Smith 1913  
Vol 1 pg 172



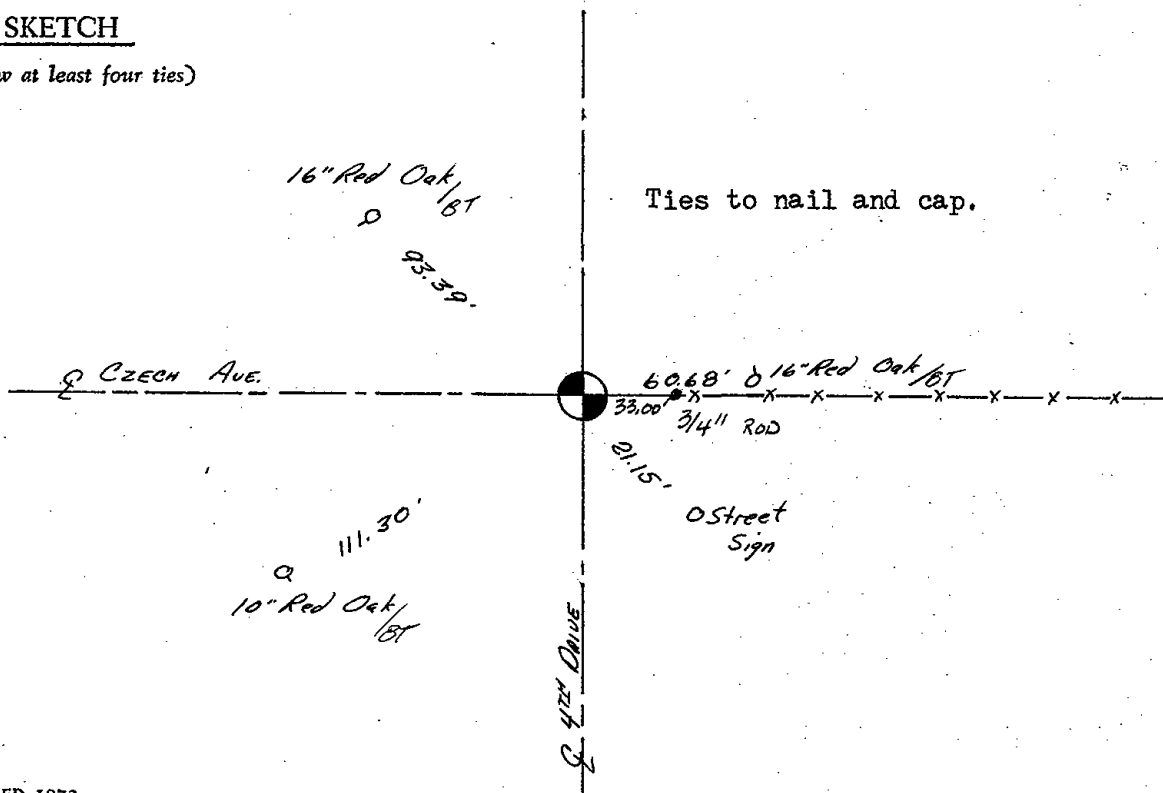
CORNER O.K. 3-14-77 GR-SS  
" " 3-26-82 GR-SS  
" " 2-10-87 SS  
" " 11-22-91 KZ


CERTIFIED CORRECT:

COR O.K. 2-17-97 JG-SS *Anthony B. Kiedrowski*  
" O2 1-03-02 GR Registered Land Surveyor  
OK, 3-23-07-JG-SS DATE: 6/3/74

**TIE SKETCH**

(Show at least four ties)





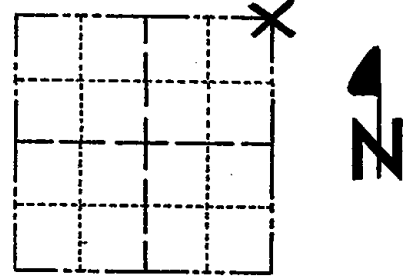


107

**ADAMS COUNTY**  
**Survey Monument Record**

CORNER NO. 565  
 SECTION 33  
 TOWN 18  
 RANGE 7

TYPE OF MONUMENT: Harrison Monument  
 STATE PLANE COORDINATES: N \_\_\_\_\_  
 E \_\_\_\_\_  
 ELEVATION — M.S.L. DATUM: \_\_\_\_\_  
 THETA ANGLE: \_\_\_\_\_  
 FIELD BOOK: \_\_\_\_\_ PAGE \_\_\_\_\_



LOCATION  
 (Indicated by 'X')

**BASIS FOR MONUMENT LOCATION**

(Use reverse side if necessary)

Show info such as: History of corner, with reference to Vol. and pg, dates, surveyor; exact description of monument replaced; if location computed, by taped or EDM traverse; landowner remarks, etc.

Ran traverse along East line of Section 33 and to the North Quarter corner.

A thorough search of the area revealed no evidence of the corner.

The corner was located at the end of a very old fence. Said point fit the original notes very well.

SEAL:



CORNER	O.K.	3-14-77	GR-SS
"	"	5-24-82	PK-SS
"	"	2-20-87	SS
"	"	1-10-92	JG
"	"	11-19-97	JG

CERTIFIED CORRECT:

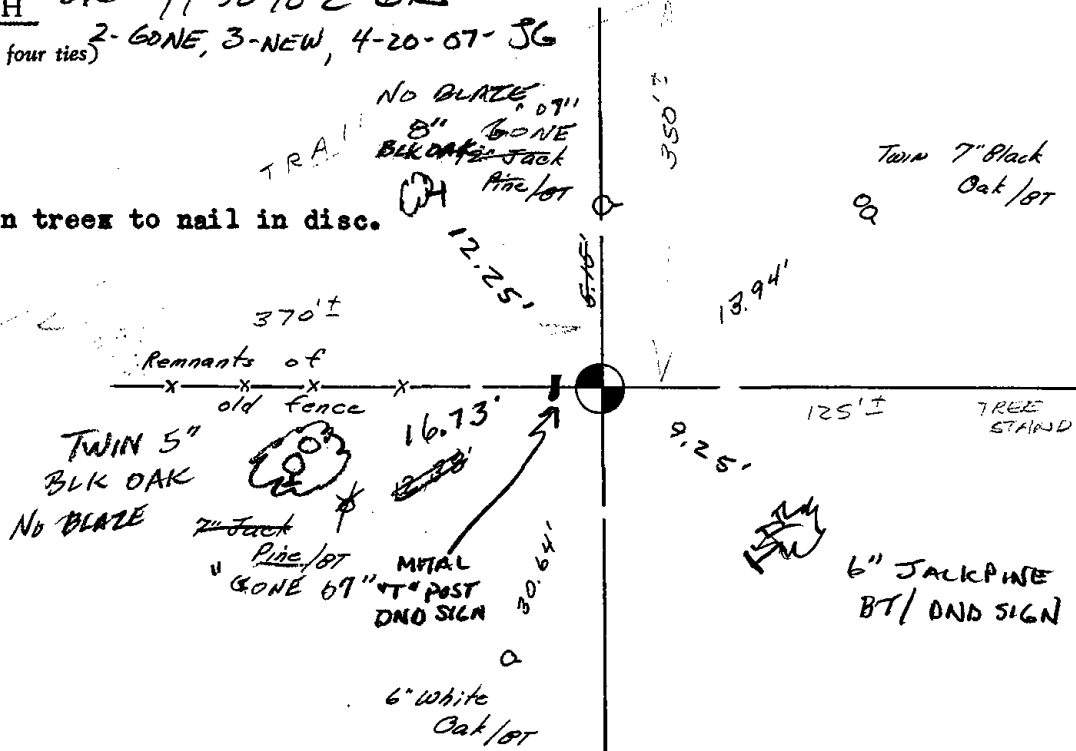
*Dale C. Hagen*  
 Registered Land Surveyor

DATE: October 4, 1974

**TIE SKETCH** OK 1/30/02 GR  
 (Show at least four ties) 2-GONE, 3-NEW, 4-20-07 JG

**NOTE:**

Ties in trees to nail in disc.





19

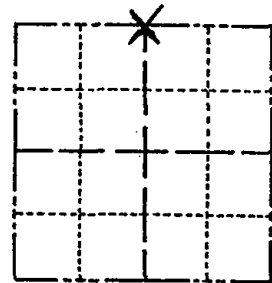


108

# Government Land Corner Certificate

Adams County  
 TYPE OF MONUMENT: Harrison  
 STATE PLANE COORDINATES: N \_\_\_\_\_  
 E \_\_\_\_\_  
 ELEVATION — M.S.L. DATUM: \_\_\_\_\_  
 THETA ANGLE: \_\_\_\_\_  
 FIELD BOOK: 57 PAGE 103  
 DRAWN BY: NJ

CORNER NO. 108  
 SECTION 34  
 TOWN 18  
 RANGE 7




LOCATION  
(Indicated by 'X')

## BASIS FOR MONUMENT LOCATION

Show info such as: History of corner, with reference to Vol. and pg., dates, surveyor; exact description of monument replaced; if location computed, by taped or EDM traverse; landowner remarks, etc. (Use reverse side if necessary)

Set monument online between adjacent section corners and opposite possession to the south. This location fits record distances to a found corner to the east and matches possession throughout the section.

SEAL:



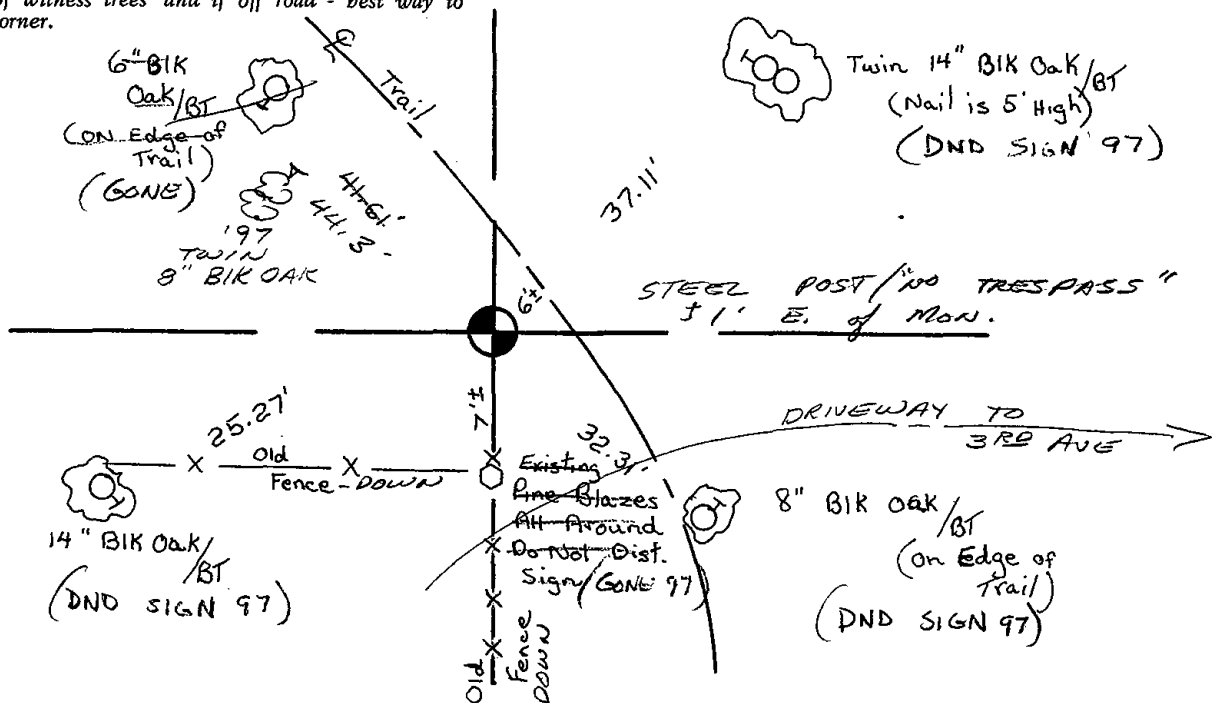
DATA SHOWN HERE ON  
CERTIFIED CORRECT:

*Gregory P. Rhinehart*  
Registered Land Surveyor


DATE: 10-11-79

## TIE SKETCH

Show at least four ties, also fence lines, roads, topo, size and type of witness trees and if off road - best way to arrive at corner.





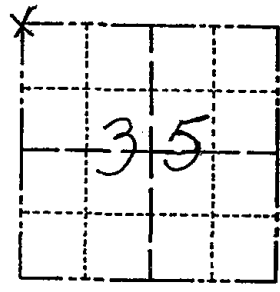


109

# Government Land Corner Certificate

ADAMS County  
 TYPE OF MONUMENT: HARRISON  
 STATE PLANE COORDINATES: N \_\_\_\_\_  
 E \_\_\_\_\_  
 ELEVATION — M.S.L. DATUM: \_\_\_\_\_  
 THETA ANGLE: \_\_\_\_\_  
 FIELD BOOK: 88 PAGE 32  
 DRAWN BY: N.J.

CORNER NO. 109  
 SECTION 35  
 TOWN 18  
 RANGE 7



LOCATION  
(Indicated by 'X')

## BASIS FOR MONUMENT LOCATION

Show info such as: History of corner, with reference to Vol. and pg., dates, surveyor; exact description of monument replaced; if location computed, by taped or EDM traverse; landowner remarks, etc. (Use reverse side if necessary)

Excavated with backhoe. Found 8x8x12" sandstone. Lowered stone and set Harrison monument on top. No record of stone.

SEAL:



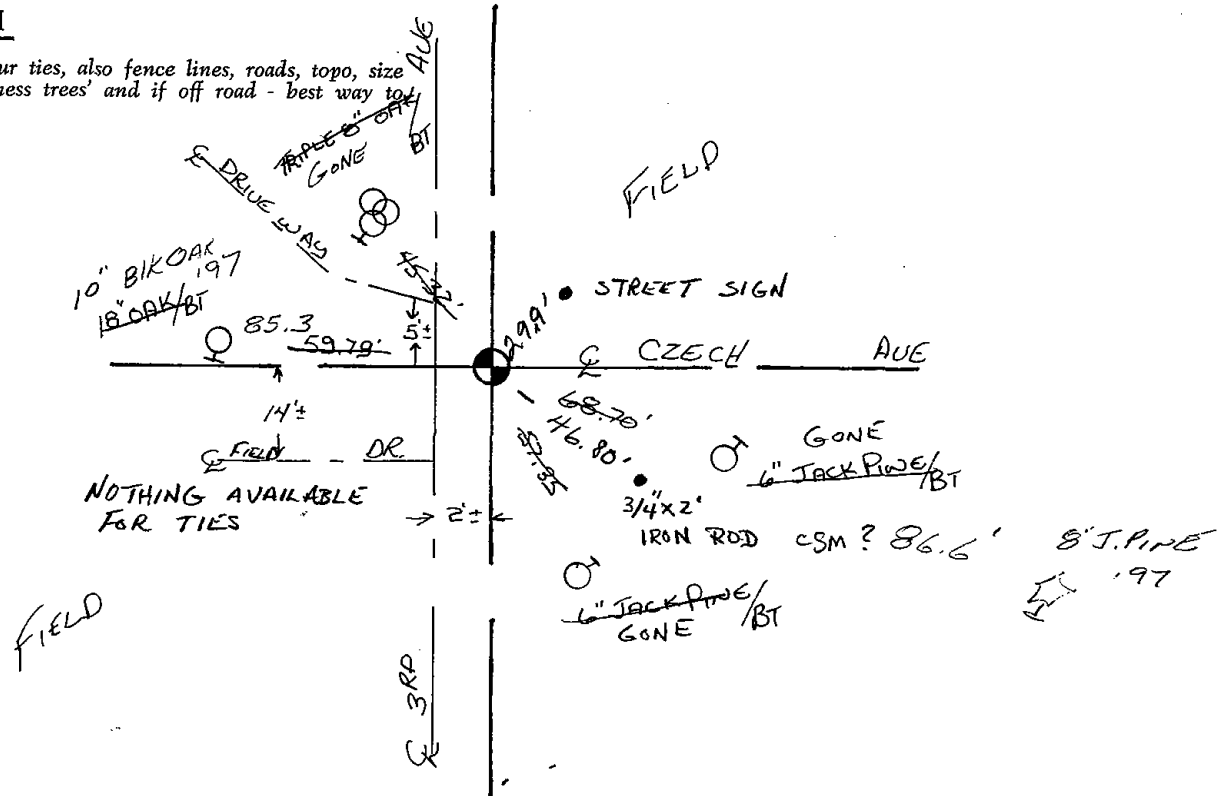
DATA SHOWN HERE ON  
CERTIFIED CORRECT:

*Anthony B. Kiedrowski*  
Registered Land Surveyor

DATE: 8/31/81

## TIE SKETCH

Show at least four ties, also fence lines, roads, topo, size and type of witness trees' and if off road - best way to arrive at corner.







110



# Government Land Corner Certificate

ADAMS County

CORNER NO. 110  
 SECTION 35  
 TOWN 18  
 RANGE 7

TYPE OF MONUMENT: STANDARD HARRISON

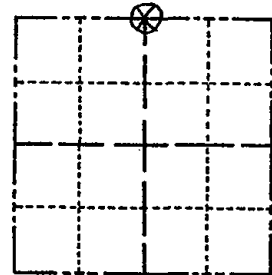
STATE PLANE COORDINATES: N \_\_\_\_\_  
 E \_\_\_\_\_

ELEVATION — M.S.L. DATUM: \_\_\_\_\_

THETA ANGLE: \_\_\_\_\_

FIELD BOOK: 102 (DIGGING) PAGE 39

DRAWN BY: PAUL KIEDROWSKI



LOCATION  
(Indicated by 'X')

## BASIS FOR MONUMENT LOCATION

Show info such as: History of corner, with reference to Vol. and pg., dates, surveyor; exact description of monument replaced; if location computed, by taped or EDM traverse; landowner remarks, etc. (Use reverse side if necessary)

Excavated with backhoe. Found bottom 12" of 3" dia rotted wood post. Set Harrison monument at that point. Could find no record of any resurveys. Location verified by EDM traverse.

SEAL:



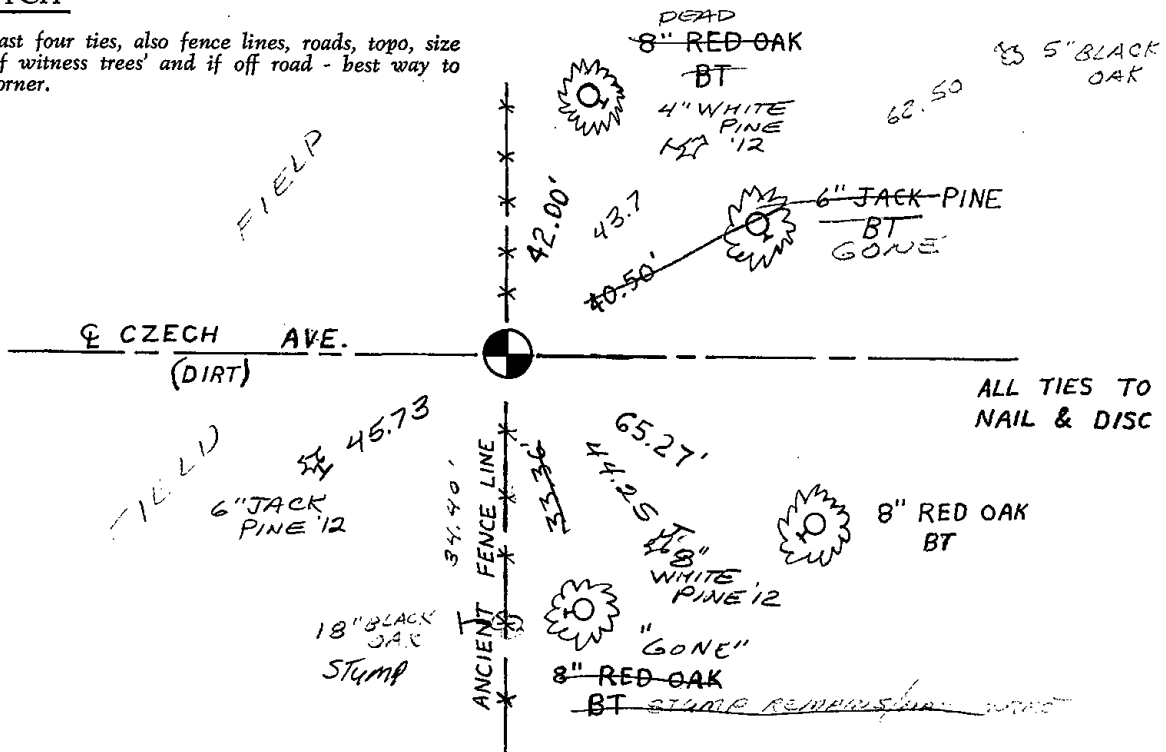
DATA SHOWN HERE ON  
CERTIFIED CORRECT:

*Anthony B. Kiedrowski*  
Registered Land Surveyor


DATE: 8/2/79

## TIE SKETCH

Show at least four ties, also fence lines, roads, topo, size and type of witness trees and if off road - best way to arrive at corner.







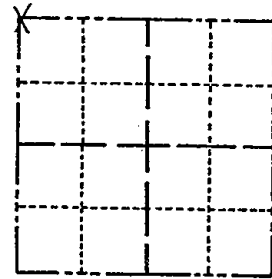
\* 1 1 1 \*

111

# Government Land Corner Certificate

ADAMS County  
 TYPE OF MONUMENT: HARRISON  
 STATE PLANE COORDINATES: N \_\_\_\_\_  
 E \_\_\_\_\_  
 ELEVATION — M.S.L. DATUM: \_\_\_\_\_  
 THETA ANGLE: \_\_\_\_\_  
 FIELD BOOK: 88 PAGE 64  
 DRAWN BY: L. COOMBS

CORNER NO. 111  
 SECTION 36  
 TOWN 18  
 RANGE 7



LOCATION  
(Indicated by 'X')

## BASIS FOR MONUMENT LOCATION

Show info such as: History of corner, with reference to Vol. and pg., dates, surveyor; exact description of monument replaced; if location computed, by taped or EDM traverse; landowner remarks, etc. (Use reverse side if necessary)

Excavated 8'x10' hole at centerline-centerline of roads, found nothing. Returned later to excavate another 3'x8' area North of and adjacent to the first hole, again found nothing. No record of any resurveys. The North-South location of this corner is set by proportional distances between the SW corner of Section 36 and the NW corner of Section 24. The East-West location determined by doubling the distance between Section monuments at the SW and S $\frac{1}{4}$  corners of Section 26, being a stone and post.

SEAL:



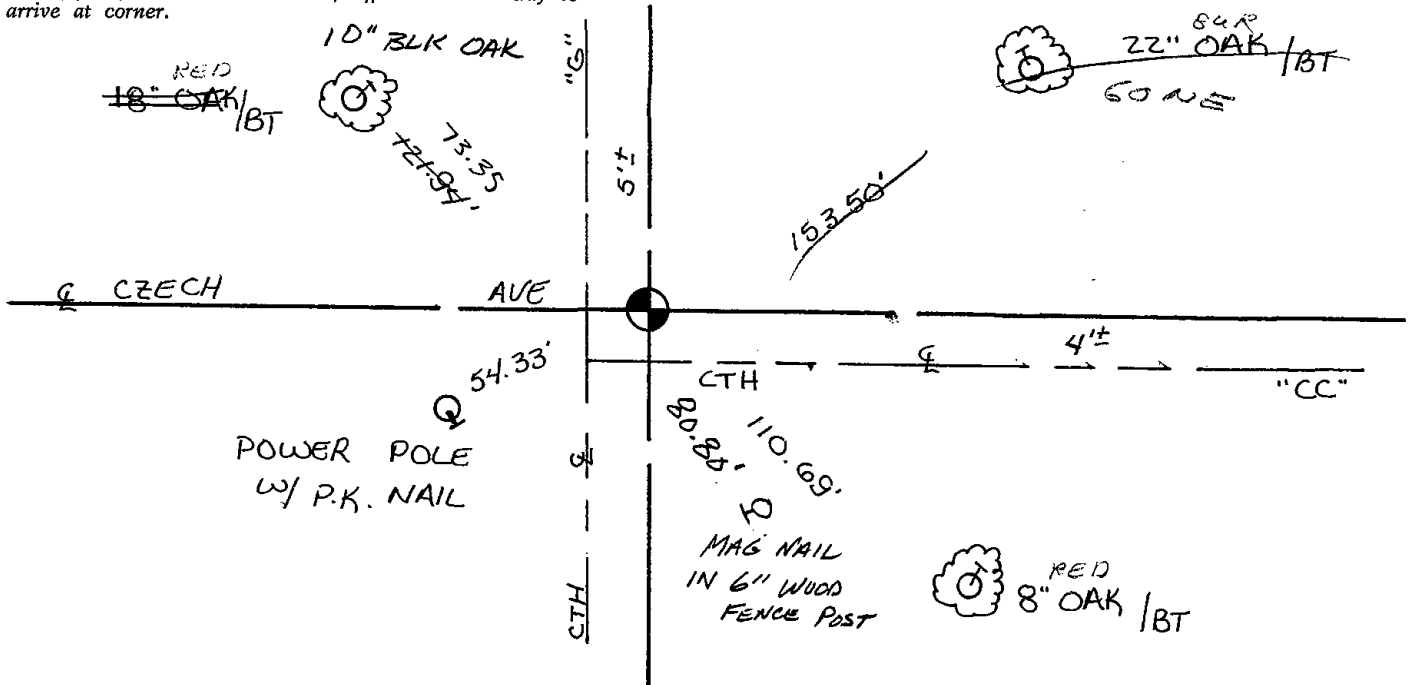
DATA SHOWN HERE ON  
CERTIFIED CORRECT:

*Anthony B. Kiedrowski*  
Registered Land Surveyor


DATE: 10/7/81

## TIE SKETCH

Show at least four ties, also fence lines, roads, topo, size and type of witness trees and if off road - best way to arrive at corner.





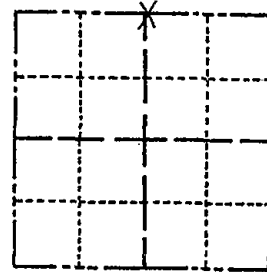


112

# Government Land Corner Certificate

ADAMS County  
 TYPE OF MONUMENT: HARRISON FD PK NAIL 02-28-12  
 STATE PLANE COORDINATES: N \_\_\_\_\_  
 E \_\_\_\_\_  
 ELEVATION — M.S.L. DATUM: \_\_\_\_\_  
 THETA ANGLE: \_\_\_\_\_  
 FIELD BOOK: 88 PAGE 66  
 DRAWN BY: L. COOMBS

CORNER NO. 112  
 SECTION 36  
 TOWN 18  
 RANGE 7



LOCATION  
(Indicated by 'X')

## BASIS FOR MONUMENT LOCATION

Show info such as: History of corner, with reference to Vol. and pg., dates, surveyor; exact description of monument replaced; if location computed, by taped or EDM traverse; landowner remarks, etc. (Use reverse side if necessary)

No record of resurveys. Did not excavate since search area falls in ditch area. Corner set on line and equidistant between Section corners.

SEAL:



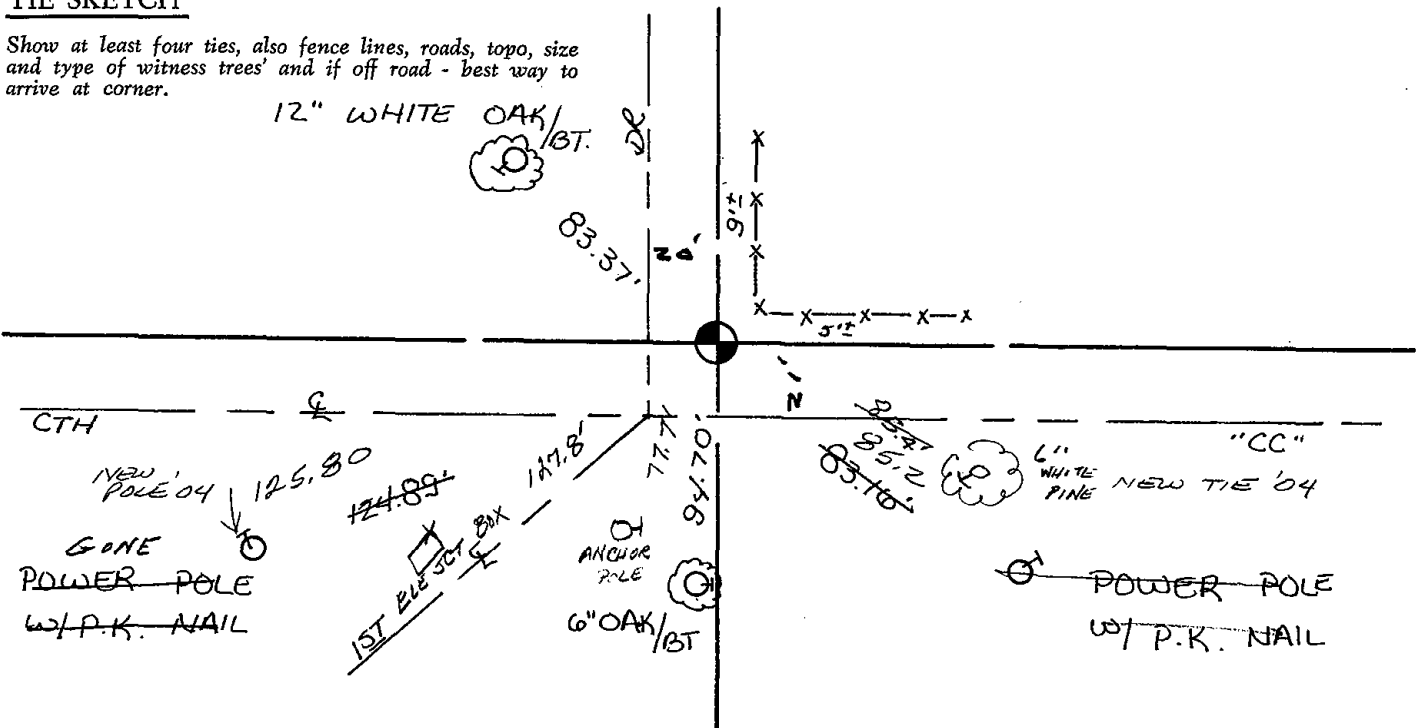
DATA SHOWN HERE ON  
CERTIFIED CORRECT:

*Anthony B. Kiedrowski*  
Registered Land Surveyor

DATE: 10/7/81

## TIE SKETCH

Show at least four ties, also fence lines, roads, topo, size and type of witness trees' and if off road - best way to arrive at corner.



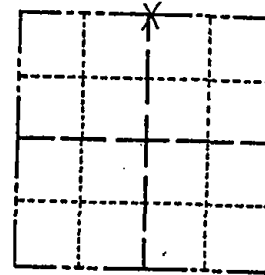




# Government Land Corner Certificate

ADAMS County  
 TYPE OF MONUMENT: HARRISON RR SPIKE PK NAIL  
 STATE PLANE COORDINATES: N \_\_\_\_\_  
 E \_\_\_\_\_  
 ELEVATION — M.S.L. DATUM: \_\_\_\_\_  
 THETA ANGLE: \_\_\_\_\_  
 FIELD BOOK: 88 PAGE 66  
 DRAWN BY: L. COOMBS

CORNER NO. 112  
 SECTION 36  
 TOWN 18  
 RANGE 7



LOCATION  
(Indicated by 'X')

## BASIS FOR MONUMENT LOCATION

Show info such as: History of corner, with reference to Vol. and pg., dates, surveyor; exact description of monument replaced; if location computed, by taped or EDM traverse; landowner remarks, etc. (Use reverse side if necessary)

No record of resurveys. Did not excavate since search area falls in ditch area. Corner set on line and equidistant between Section corners.

4-10-07, TIES ARE OK - RR SPIKE SET AUG '08

SEAL:



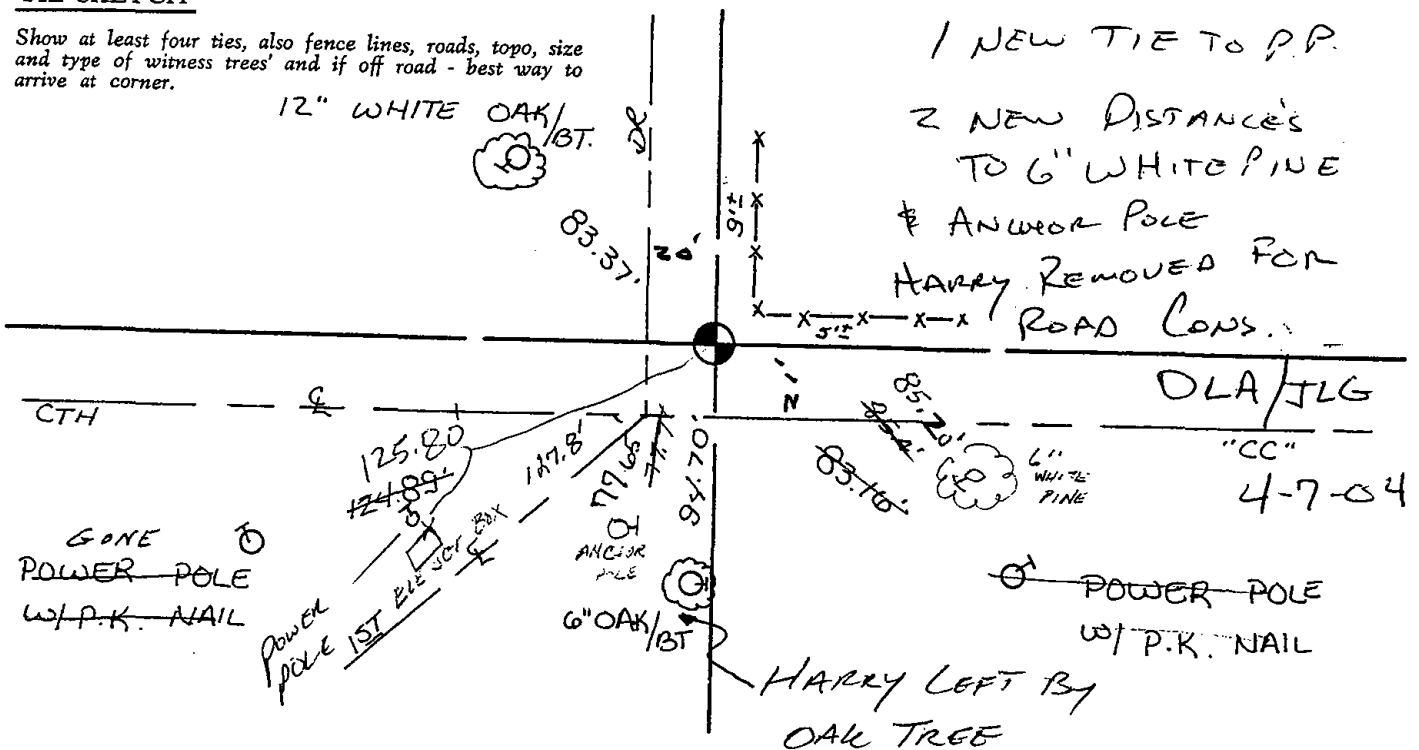
DATA SHOWN HERE ON  
CERTIFIED CORRECT:

*Anthony B. Kiedrowski*  
Registered Land Surveyor

DATE: 10/7/81

## TIE SKETCH

Show at least four ties, also fence lines, roads, topo, size and type of witness trees and if off road - best way to arrive at corner.





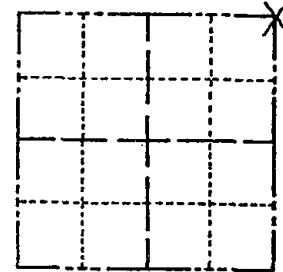
\* 1 1 3 \*

113

Government Land Corner Certificate

ADAMS County  
 TYPE OF MONUMENT: HARRISON  
 STATE PLANE COORDINATES: N \_\_\_\_\_  
 E \_\_\_\_\_  
 ELEVATION — M.S.L. DATUM: \_\_\_\_\_  
 THETA ANGLE: \_\_\_\_\_  
 FIELD BOOK: 88 PAGE 63  
 DRAWN BY: L. Coombs

CORNER NO. 113  
 SECTION 36  
 TOWN 18  
 RANGE 7



LOCATION  
(Indicated by 'X')

BASIS FOR MONUMENT LOCATION

Show info such as: History of corner, with reference to Vol. and pg., dates, surveyor; exact description of monument replaced; if location computed, by taped or EDM traverse; landowner remarks, etc. (Use reverse side if necessary)

Excavated 10'x10' hole, found 10"x12"x10" iron pyramid shaped sandstone badly broken. Replaced stone and set Harrison on top. Stone called for in Waushara County records.

SEAL:



DATA SHOWN HERE ON  
CERTIFIED CORRECT:

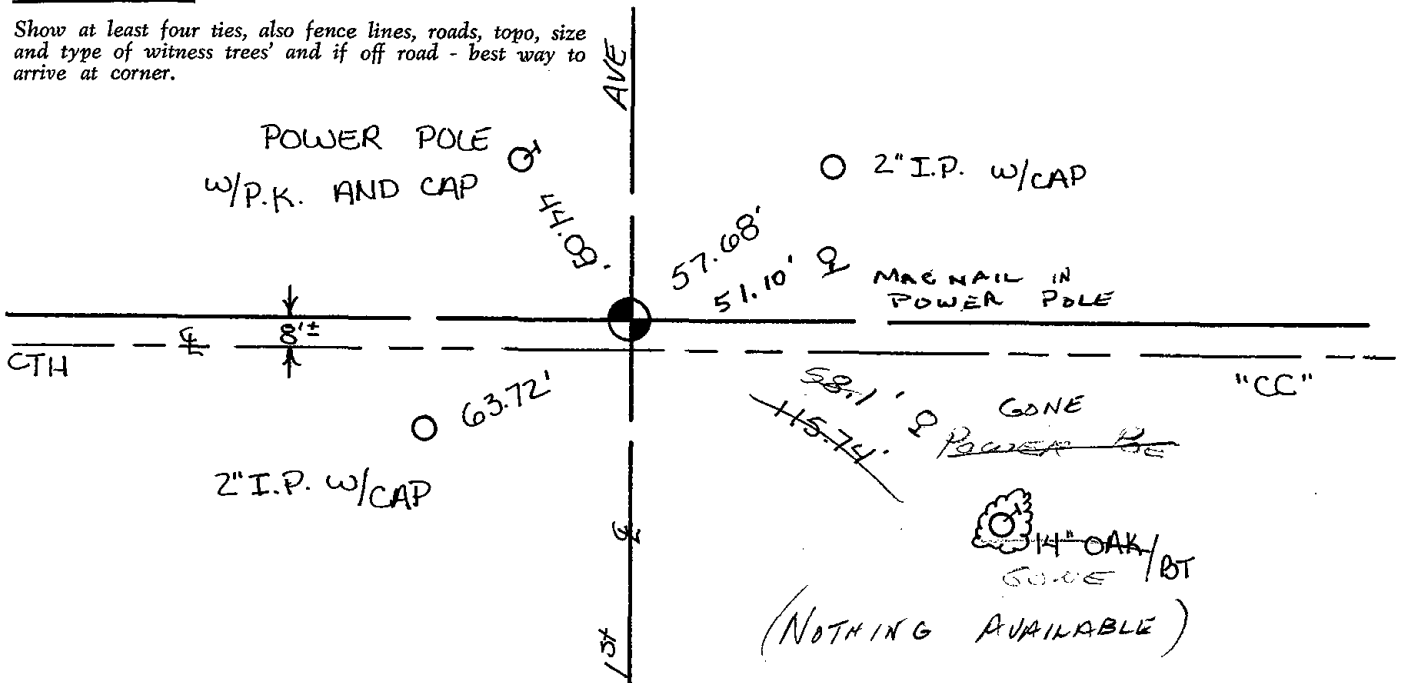
Anthony B. Kiedrowski  
Registered Land Surveyor

DATE: 10/7/81

OK 5-24-82 PK-SS  
 1 NEW TIE 2-20-87 SS  
 12-4-91 KZ JG, OK  
 2-17-97 OK JG-SS  
 1-14-02 1-NEW TIE JG

TIE SKETCH

Show at least four ties, also fence lines, roads, topo, size and type of witness trees and if off road - best way to arrive at corner.



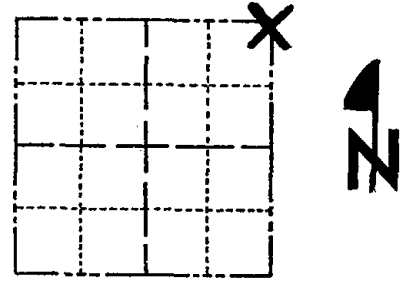


# Government Land Corner Certificate

ADAMS County

CORNER NO. 113  
 SECTION 36  
 TOWN 18  
 RANGE 7

TYPE OF MONUMENT: \_\_\_\_\_  
 STATE PLANE COORDINATES: N \_\_\_\_\_  
 E \_\_\_\_\_  
 ELEVATION — M.S.L. DATUM: \_\_\_\_\_  
 THETA ANGLE: \_\_\_\_\_  
 FIELD BOOK: \_\_\_\_\_ PAGE \_\_\_\_\_  
 DRAWN BY: S.J. Haumschild



LOCATION  
(Indicated by 'X')

## BASIS FOR MONUMENT LOCATION

Show info such as: History of corner, with reference to Vol. and pg., dates, surveyor; exact description of monument replaced; if location computed, by taped or EDM traverse; landowner remarks, etc. (Use reverse side if necessary)

SEAL:

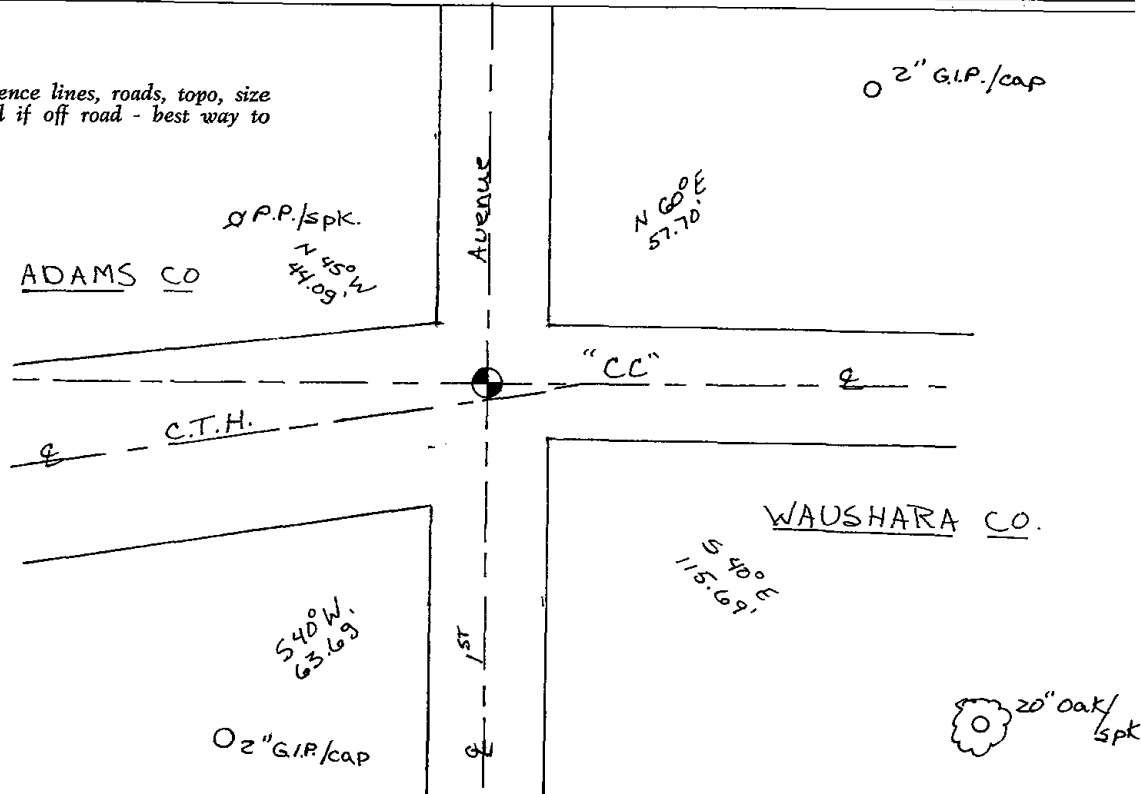
DATA SHOWN HERE ON  
CERTIFIED CORRECT:

Registered Land Surveyor

DATE: \_\_\_\_\_

## TIE SKETCH

Show at least four ties, also fence lines, roads, topo, size and type of witness trees and if off road - best way to arrive at corner.

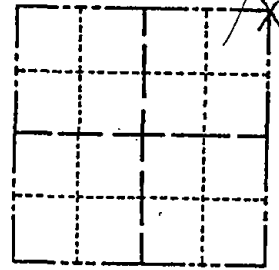




# Government Land Corner Certificate

ADAMS County  
 TYPE OF MONUMENT: HARRISON RR SPIKE  
 STATE PLANE COORDINATES: N \_\_\_\_\_  
 E \_\_\_\_\_  
 ELEVATION — M.S.L. DATUM: \_\_\_\_\_  
 THETA ANGLE: \_\_\_\_\_  
 FIELD BOOK: 88 PAGE 63  
 DRAWN BY: L. Coombs

CORNER NO. 113  
 SECTION 36  
 TOWN 18  
 RANGE 7



LOCATION  
(Indicated by 'X')

## BASIS FOR MONUMENT LOCATION

Show info such as: History of corner, with reference to Vol. and pg., dates, surveyor; exact description of monument replaced; if location computed, by taped or EDM traverse; landowner remarks, etc. (Use reverse side if necessary)

Excavated 10'x10' hole, found 10"x12"x10" iron pyramid shaped sandstone badly broken. Replaced stone and set Harrison on top. Stone called for in Waushara County records.

SEAL:



DATA SHOWN HERE ON  
CERTIFIED CORRECT:

*Anthony B. Kiedrowski*  
Registered Land Surveyor

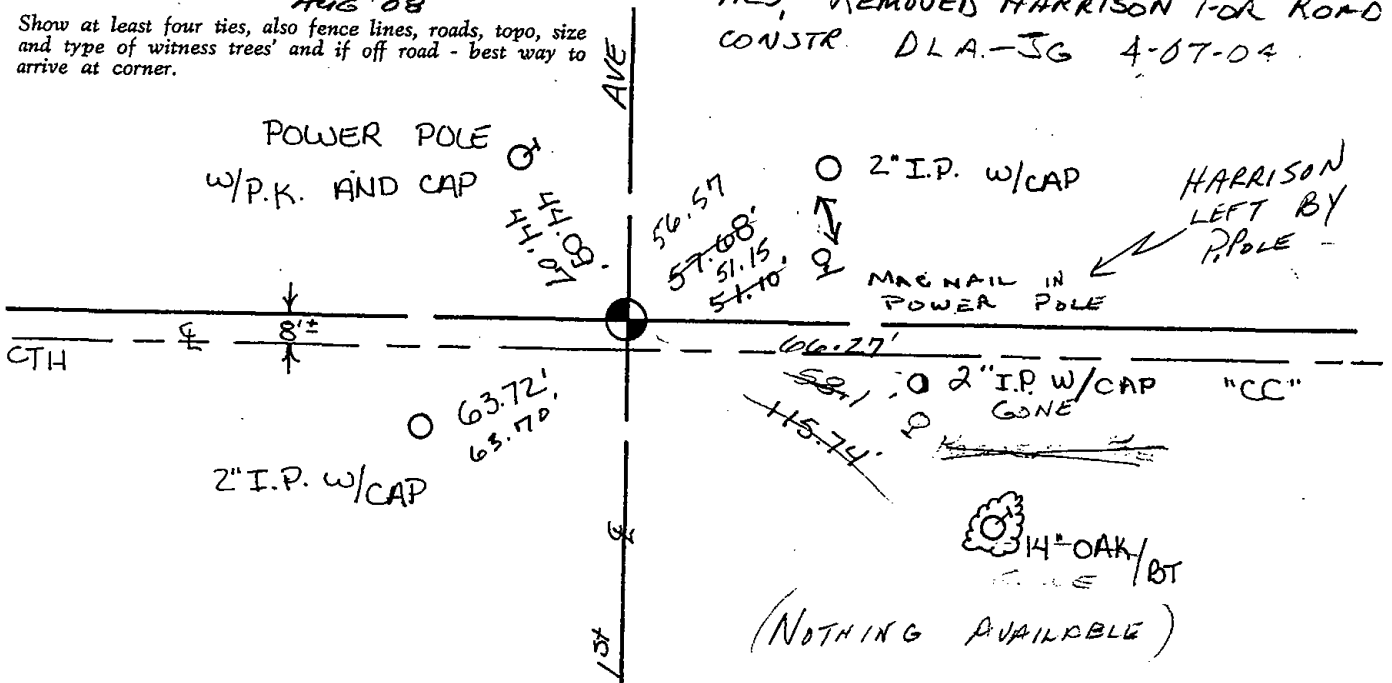
DATE: 10/7/81

- OK 5-24-82 PK-SS
- 1-NEW TIE 1-10-81 SS
- 12-4-91 KE JG, OK
- 2-17-97 OK JG-SS
- 1-14-02 1-NEW TIE JG

## TIE SKETCH SET RR SPIKE AUG '08

Show at least four ties, also fence lines, roads, topo, size and type of witness trees and if off road - best way to arrive at corner.

\* 1-NEW TIE, TOOK NEW DISTANCES TO OLD TIES, REMOVED HARRISON FOR ROAD CONSTR. D.L.A.-JG 4-07-04.



(NOTHING AVAILABLE)

**WAUSHARA COUNTY  
CERTIFIED LAND CORNER**

No. 113

Description of corner evidence found:

10" x 12" x 12" Stone

Witnesses to corner location:

Anthony Kiedrowski

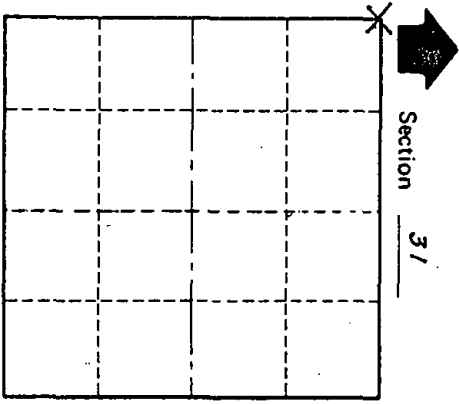
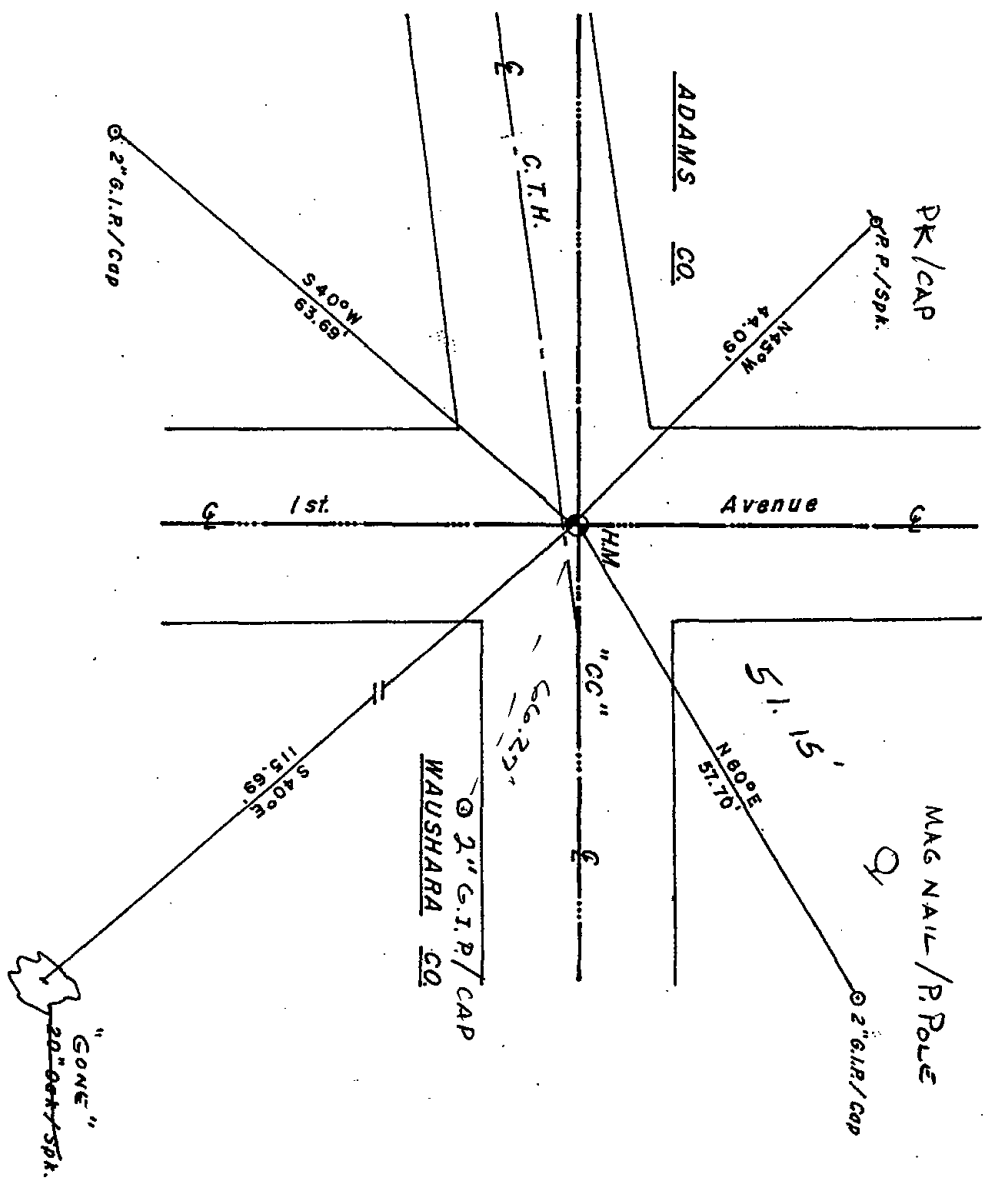
Steven Mack

I, do hereby  
day  
I found  
T 18 N,  
lian, and I re-  
to the Wis-  
ribed hereon.

of 19 81

ntly Surveyor

Stone



T 18 N R 8 E  
WISCONSIN

WISCONSIN COORDINATE SYSTEM

(X)	North (Y)	Elevation (Z)	Zone

Approved By: \_\_\_\_\_

SEE BACK OF PAGE FOR  
MAINTENANCE RECORDS






114

# Government Land Corner Certificate

ADAMS County  
 TYPE OF MONUMENT: HARRISON  
 STATE PLANE COORDINATES: N \_\_\_\_\_  
 E \_\_\_\_\_  
 ELEVATION — M.S.L. DATUM: \_\_\_\_\_  
 THETA ANGLE: \_\_\_\_\_  
 FIELD BOOK: 54 PAGE 19  
 DRAWN BY: D.C. HAGEN

CORNER NO. 114  
 SECTION 31  
 TOWN 18 N  
 RANGE 7 E



LOCATION  
 (Indicated by 'X')

## BASIS FOR MONUMENT LOCATION

Show info such as: History of corner, with reference to Vol. and pg., dates, surveyor; exact description of monument replaced; if location computed, by taped or EDM traverse; landowner remarks, etc. (Use reverse side if necessary)


Ran EDM/T2 traverse around Sections 31 & 32, and to adjacent section corners to determine search area for investigation.

Could find no evidence of the original corner, remonumentation or bearing trees.

Relocated corner by single proportionate measure between adjacent section corners.

Set Harrison on 8-15-77.

SEAL:



DATA SHOWN HERE ON  
 CERTIFIED CORRECT:

*Dale C Hagen*  
 Registered Land Surveyor

DATE: 9-14-1977

\* SEE BACK SIDE "97"

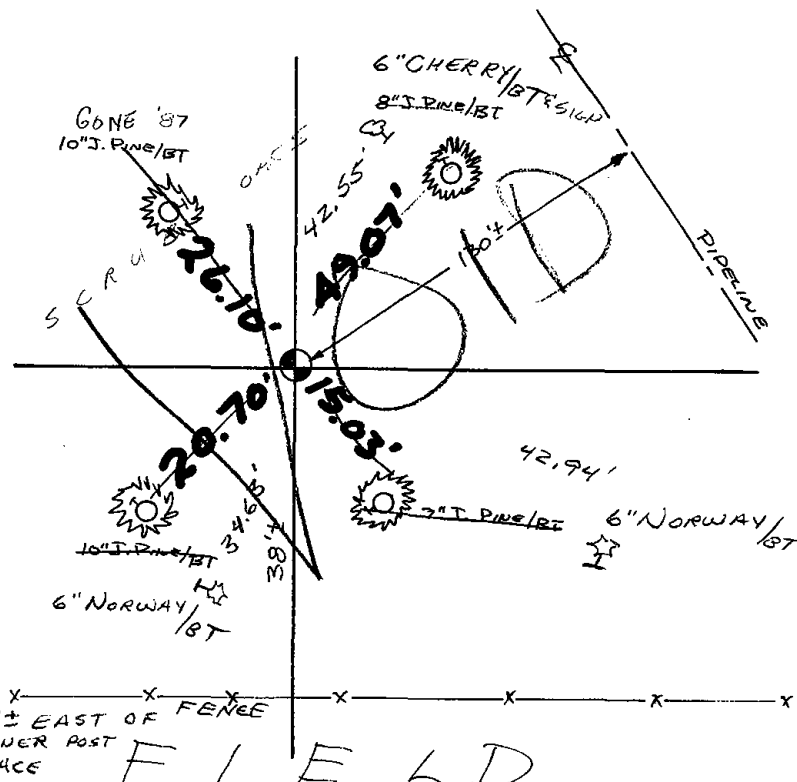
## TIE SKETCH

Show at least four ties, also fence lines, roads, topo, size and type of witness trees' and if off road - best way to arrive at corner.

### NOTE

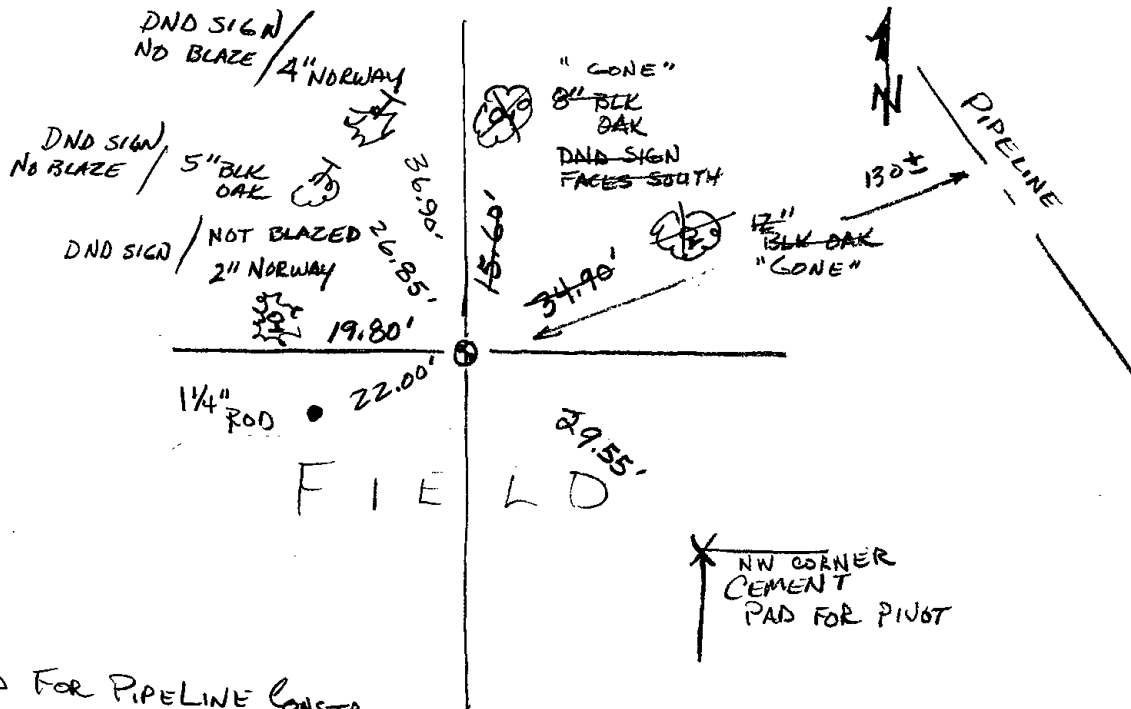
Ties in trees to nail in disc.

Best arrived at by pipeline or off road 1/4 mile West.



## MAINTENANCE RECORD

Date	Init.	Remarks
5-24-82	PK-SS	COR. OK - NEW TIES
2-10-87	SS	1 GONE - NOTHING AVAILABLE
1-10-92	JG	OK
11-19-97	JG	4-NEW TIES, MON. OK
1-08-02	JG	OK
4-10-07	JG	SEE BACK OF PAGE



RETIRED FOR PIPELINE CONSTR.  
 TOP BROKEN OFF HARRISON  
 DND SIGN ON GREEN METAL POST  
 @ CORNER 4-10-07-JG



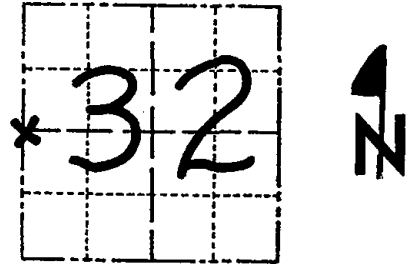
\* 1 1 5 \*

115

# Government Land Corner Certificate

ADAMS County  
 TYPE OF MONUMENT: HARRISON  
 STATE PLANE COORDINATES: N \_\_\_\_\_  
 E \_\_\_\_\_  
 ELEVATION — M.S.L. DATUM: \_\_\_\_\_  
 THETA ANGLE: \_\_\_\_\_  
 FIELD BOOK: 54 PAGE 20  
 DRAWN BY: D.C. HAGEN

CORNER NO. 115  
 SECTION 32  
 TOWN 18 N  
 RANGE 7 E



LOCATION  
 (Indicated by 'X')

## BASIS FOR MONUMENT LOCATION

Show info such as: History of corner, with reference to Vol. and pg., dates, surveyor; exact description of monument replaced; if location computed, by taped or EDM traverse; landowner remarks, etc. (Use reverse side if necessary)

Ran EDM/T2 traverse around Sections 31 & 32, and to adjacent section corners to determine search area for investigation. SEAL:

Investigation yielded remains of driven post at intersection of ancient fences to the East and South. This evidence fits occupation and original distances very well and was accepted as the corner in lieu of corroborating evidence such as bearing trees.

Set Harrison monument on 8-16-1977.



DATA SHOWN HERE ON  
 CERTIFIED CORRECT:

*Dale C Hagen*  
 Registered Land Surveyor

DATE: 9-14-1977.

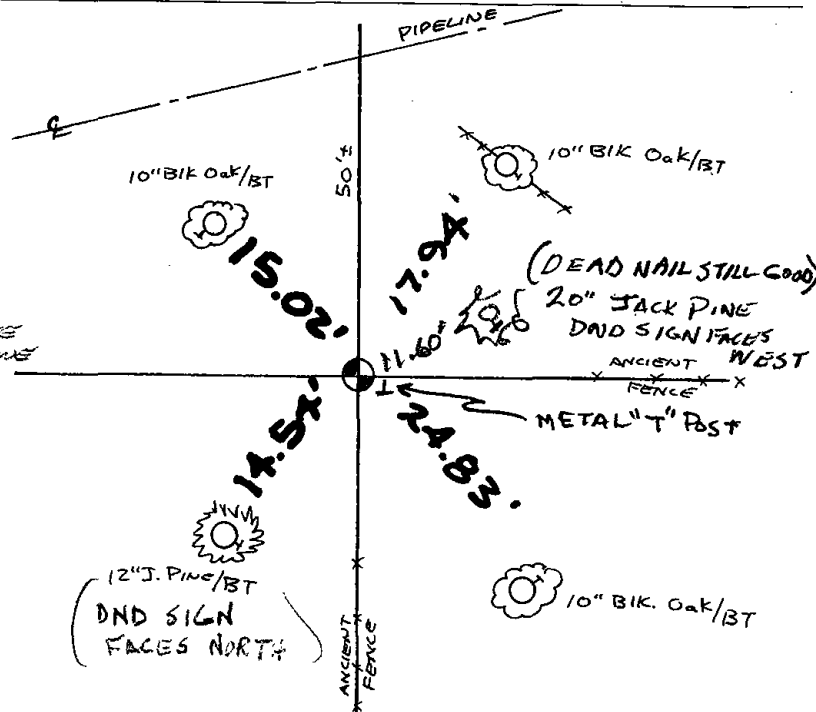
## TIE SKETCH

Show at least four ties, also fence lines, roads, topo, size and type of witness trees' and if off road - best way to arrive at corner.

## NOTES

- 1) Ties in trees to nail in disc.
- 2) Best entry via pipeline.

MAINTAINED FENCE  
 CROSSES PIPELINE



## MAINTENANCE RECORD

Date	Init.	Remarks
5-21-82	PK-SS	O.K.
2-10-87	SS	"
1-10-92	JG	"
11-19-97	JG	ALL OK, 1-NEW TIE
1-08-02	JG	OK
4-20-07	JG	OK

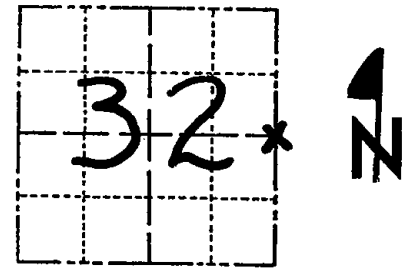


116

# Government Land Corner Certificate

ADAMS County  
 TYPE OF MONUMENT: HARRISON  
 STATE PLANE COORDINATES: N \_\_\_\_\_ E \_\_\_\_\_  
 ELEVATION — M.S.L. DATUM: \_\_\_\_\_  
 THETA ANGLE: \_\_\_\_\_  
 FIELD BOOK: 54 PAGE 21  
 DRAWN BY: D.C. HAGEN

CORNER NO. 116  
 SECTION 32  
 TOWN 18 N  
 RANGE 7 E



LOCATION  
 (Indicated by 'X')

## BASIS FOR MONUMENT LOCATION


Show info such as: History of corner, with reference to Vol. and pg., dates, surveyor; exact description of monument replaced; if location computed, by taped or EDM traverse; landowner remarks, etc. (Use reverse side if necessary)

Ran EDM/T2 traverse around Sections 31 and 32, and to adjacent section corners to determine search areas for investigation.

Could find no evidence of the original corner, remonumentation or bearing trees.

Relocated corner by single proportionate measure between adjacent section corners.

Set Harrison on 8-17-77.



DATA SHOWN HERE ON  
 CERTIFIED CORRECT:

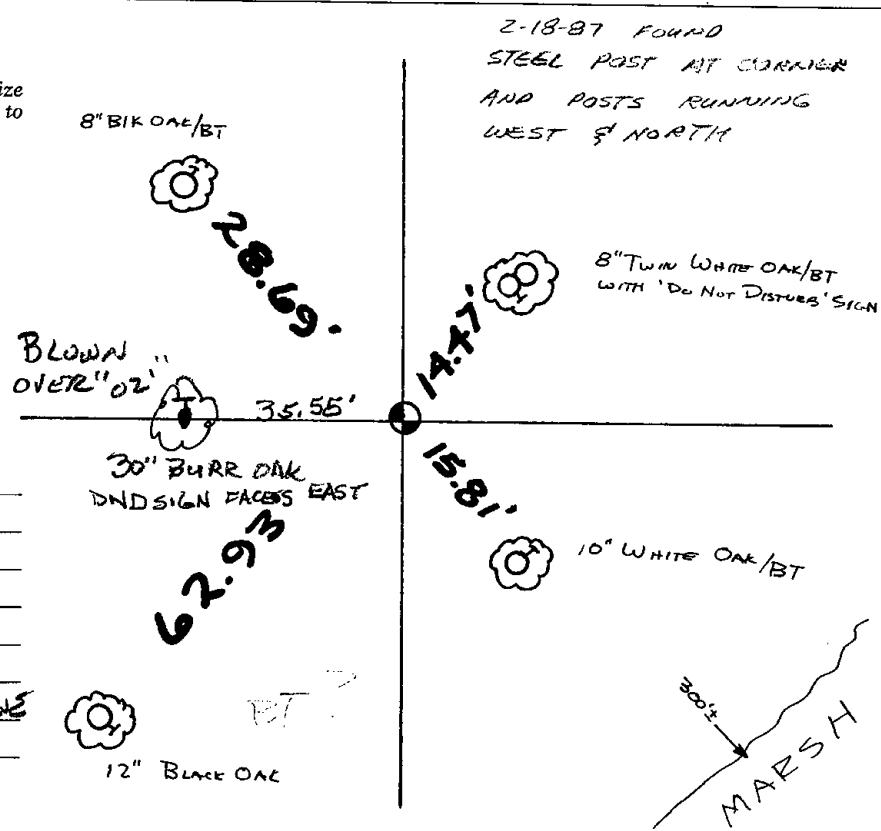
*Dale C Hagen*  
 Registered Land Surveyor  
 DATE: 9-14-77

## TIE SKETCH

Show at least four ties, also fence lines, roads, topo, size and type of witness trees and if off road - best way to arrive at corner.

### NOTE

Ties in trees to nail in disc.  
 Best entry from East through farm.



## MAINTENANCE RECORD

Date	Init.	Remarks
5-24-82	PK-SS	OK
2-18-87	SS	OK
6-2-92	JG	OK
11-19-97	JG	NEW TIE, MON. OK
1-30-02	GR	MON OK - SIGNS GONE
2-8-06	JG	OK



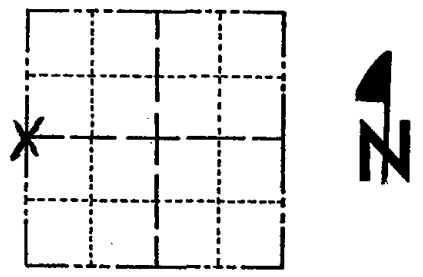
117



# Government Land Corner Certificate

Adams County  
 TYPE OF MONUMENT: HARRISON  
 STATE PLANE COORDINATES: N \_\_\_\_\_  
 E \_\_\_\_\_  
 ELEVATION — M.S.L. DATUM: \_\_\_\_\_  
 THETA ANGLE: \_\_\_\_\_  
 FIELD BOOK: 77 PAGE 44  
 DRAWN BY: R. NUMBER

CORNER NO. 117  
 SECTION 34  
 TOWN 18  
 RANGE 7



LOCATION  
(Indicated by 'X')

## BASIS FOR MONUMENT LOCATION

Show info such as: History of corner, with reference to Vol. and pg., dates, surveyor; exact description of monument replaced; if location computed, by taped or EDM traverse; landowner remarks, etc. (Use reverse side if necessary)

Set corner equidistant and on line between adjacent section corners. Search of the area yielded no evidence of any previous monumentation.

SEAL:



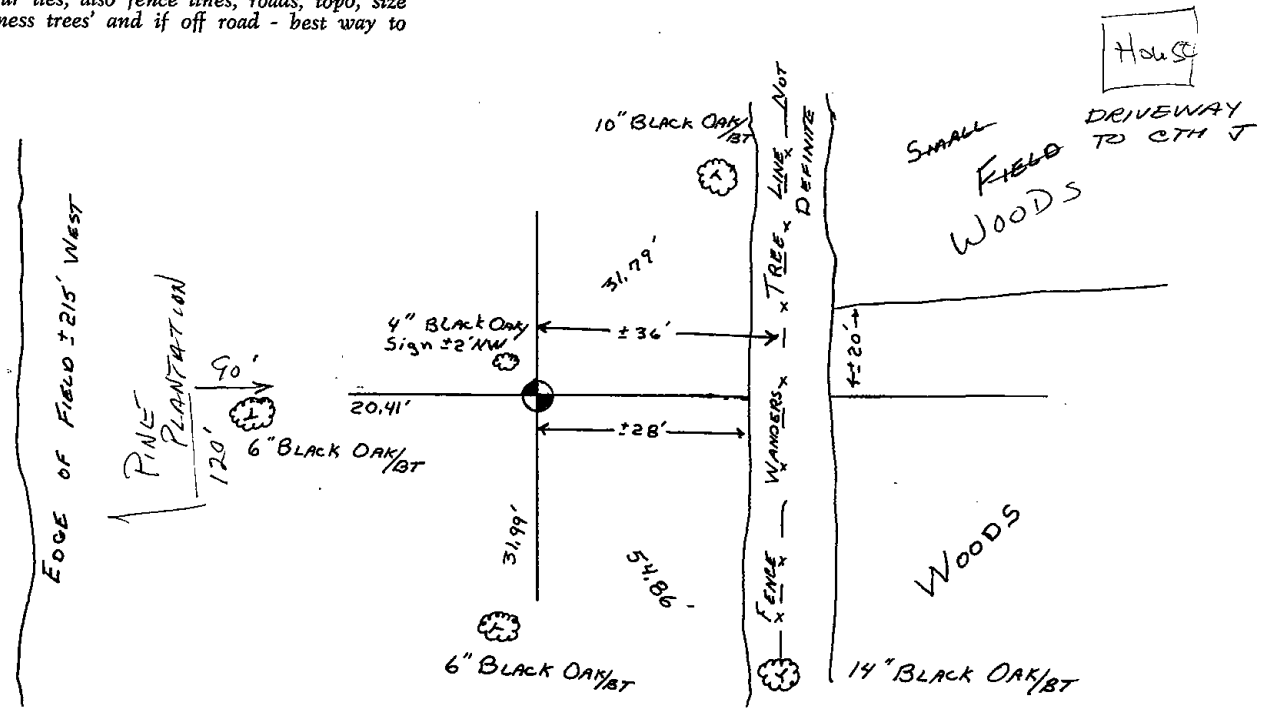
DATA SHOWN HERE ON CERTIFIED CORRECT:

*Gregory P. Rhinehart*  
Registered Land Surveyor


DATE: 9/4/79

## TIE SKETCH

Show at least four ties, also fence lines, roads, topo, size and type of witness trees and if off road - best way to arrive at corner.







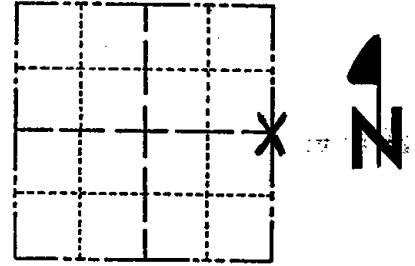
118

**ADAMS COUNTY**

**Survey Monument Record**

TYPE OF MONUMENT: HARRISON  
 STATE PLANE COORDINATES: N \_\_\_\_\_  
 E \_\_\_\_\_  
 ELEVATION — M.S.L. DATUM: \_\_\_\_\_  
 THETA ANGLE: \_\_\_\_\_  
 FIELD BOOK: 77 PAGE 45

CORNER NO. 118  
 SECTION 34  
 TOWN 18  
 RANGE 7



LOCATION  
(Indicated by 'X')

**BASIS FOR MONUMENT LOCATION**

(Use reverse side if necessary)

Show info such as: History of corner, with reference to Vol. and pg. dates, surveyor; exact description of monument replaced; if location computed, by taped or EDM traverse; landowner remarks, etc.

*straight line between sec. corners*

Set monument on ~~center~~ line and opposite fence lines. This location appears to be the same as indicated by M.C. Smith in surveys to the east. Excavation with backhoe yielded no evidence of any previous monumentation..

SEAL:



CORNER OK 5-21-82 PK-SS  
 NORWAY GONE 4 TIES REMAIN 2-18-87 SS  
 12-2-91 SS-JG OK  
 2-18-97 JG-SS OK  
 1-03-02 GR OK  
 4-10-07 JG OK  
 OK 03-18-12 MS-SS

CERTIFIED CORRECT:

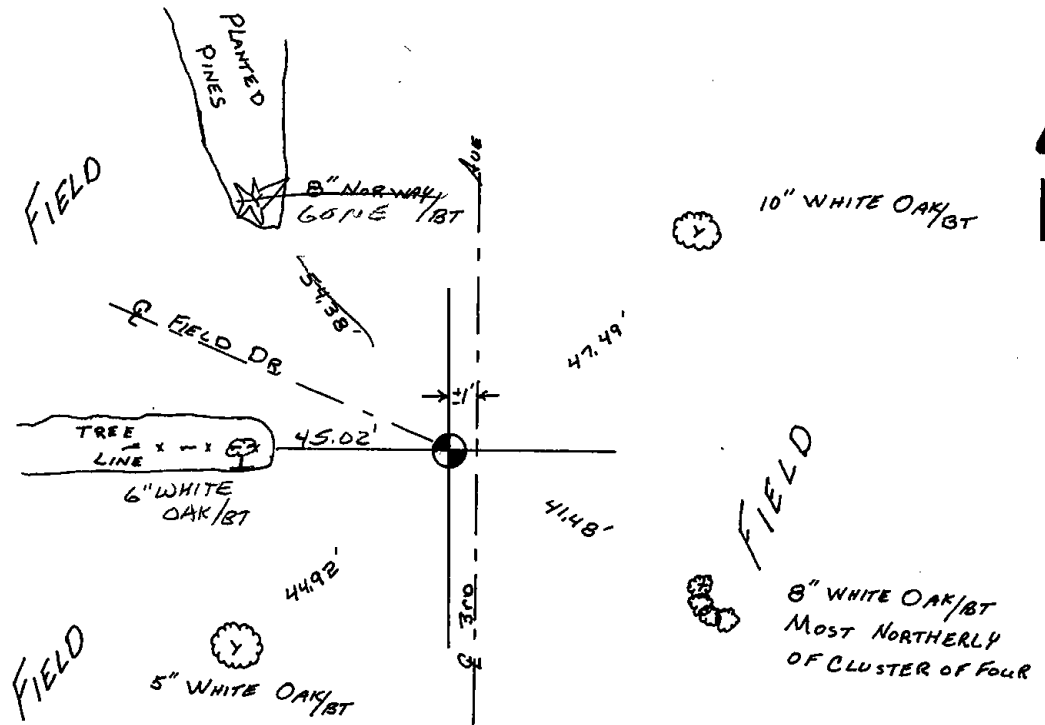
*Gregory P. Rhinehart*

Registered Land Surveyor

DATE: 9/4/79

**TIE SKETCH**

(Show at least four ties)



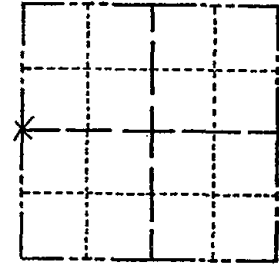


119

# Government Land Corner Certificate

ADAMS County  
 TYPE OF MONUMENT: HARRISON  
 STATE PLANE COORDINATES: N \_\_\_\_\_  
 E \_\_\_\_\_  
 ELEVATION — M.S.L. DATUM: \_\_\_\_\_  
 THETA ANGLE: \_\_\_\_\_  
 FIELD BOOK: 88 PAGE 65  
 DRAWN BY: L. Coombs

CORNER NO. 119  
 SECTION 36  
 TOWN 18  
 RANGE 7



LOCATION  
(Indicated by 'X')

## BASIS FOR MONUMENT LOCATION

Show info such as: History of corner, with reference to Vol. and pg., dates, surveyor; exact description of monument replaced; if location computed, by taped or EDM traverse; landowner remarks, etc. (Use reverse side if necessary)

Excavated 8'x10' hole, found nothing. No record of any remonumentation subsequent to the original post. Corner is set half-way between Section corners but not on a straight line. The East-West location based on occupation of Section 36.

SEAL:



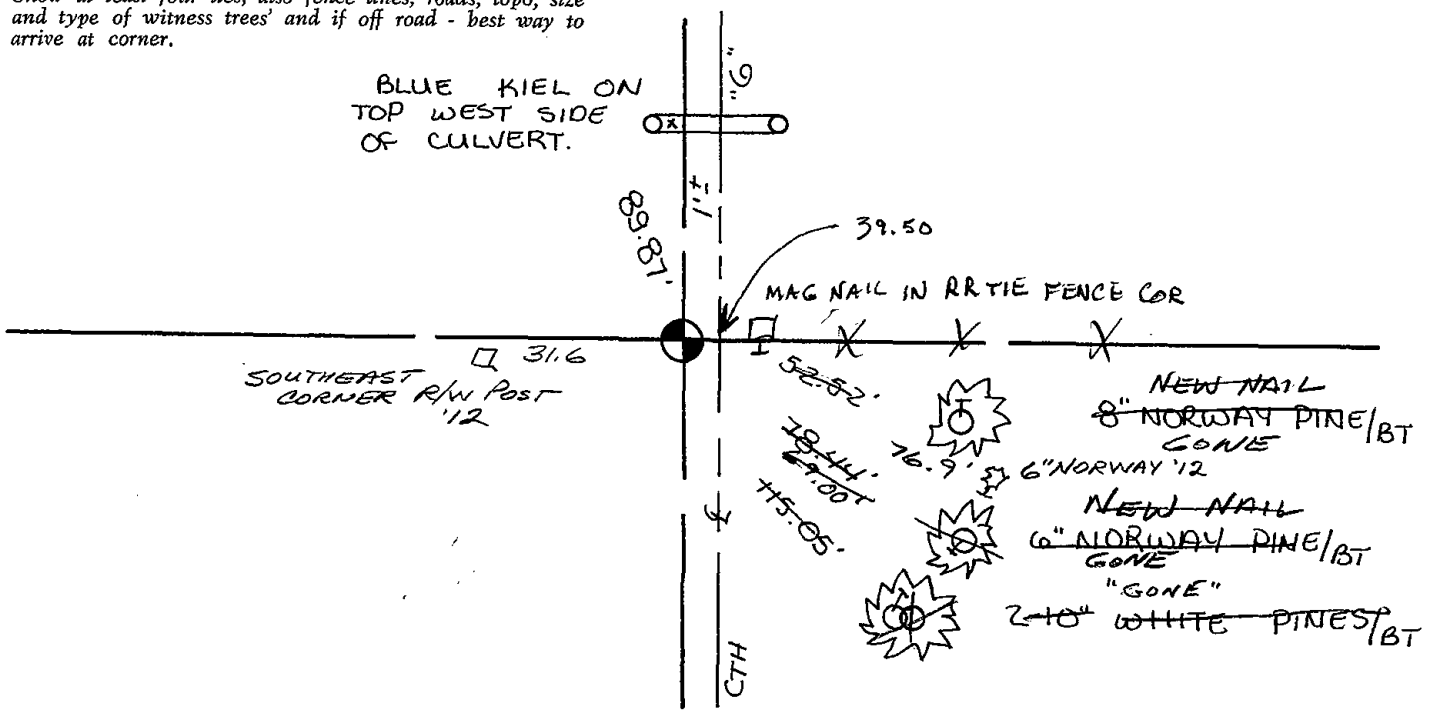
DATA SHOWN HERE ON  
CERTIFIED CORRECT:

*Anthony B. Kiedrowski*  
Registered Land Surveyor

DATE: 10/7/81

## TIE SKETCH

Show at least four ties, also fence lines, roads, topo, size and type of witness trees and if off road - best way to arrive at corner.

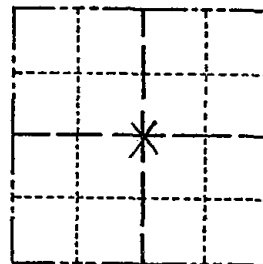




# Government Land Corner Certificate

ADAMS County  
 TYPE OF MONUMENT: 2" IRON PIPE W/ CAP  
 STATE PLANE COORDINATES: N \_\_\_\_\_  
 E \_\_\_\_\_  
 ELEVATION — M.S.L. DATUM: \_\_\_\_\_  
 THETA ANGLE: \_\_\_\_\_  
 FIELD BOOK: 88 PAGE 67  
 DRAWN BY: L. COOMBS

CORNER NO. 119A  
 SECTION 36  
 TOWN 18  
 RANGE 7




LOCATION  
(Indicated by 'X')

## BASIS FOR MONUMENT LOCATION

Show info such as: History of corner, with reference to Vol. and pg., dates, surveyor; exact description of monument replaced; if location computed, by taped or EDM traverse; landowner remarks, etc. (Use reverse side if necessary)

Set at the intersection of straight Quarter lines.

SEAL:



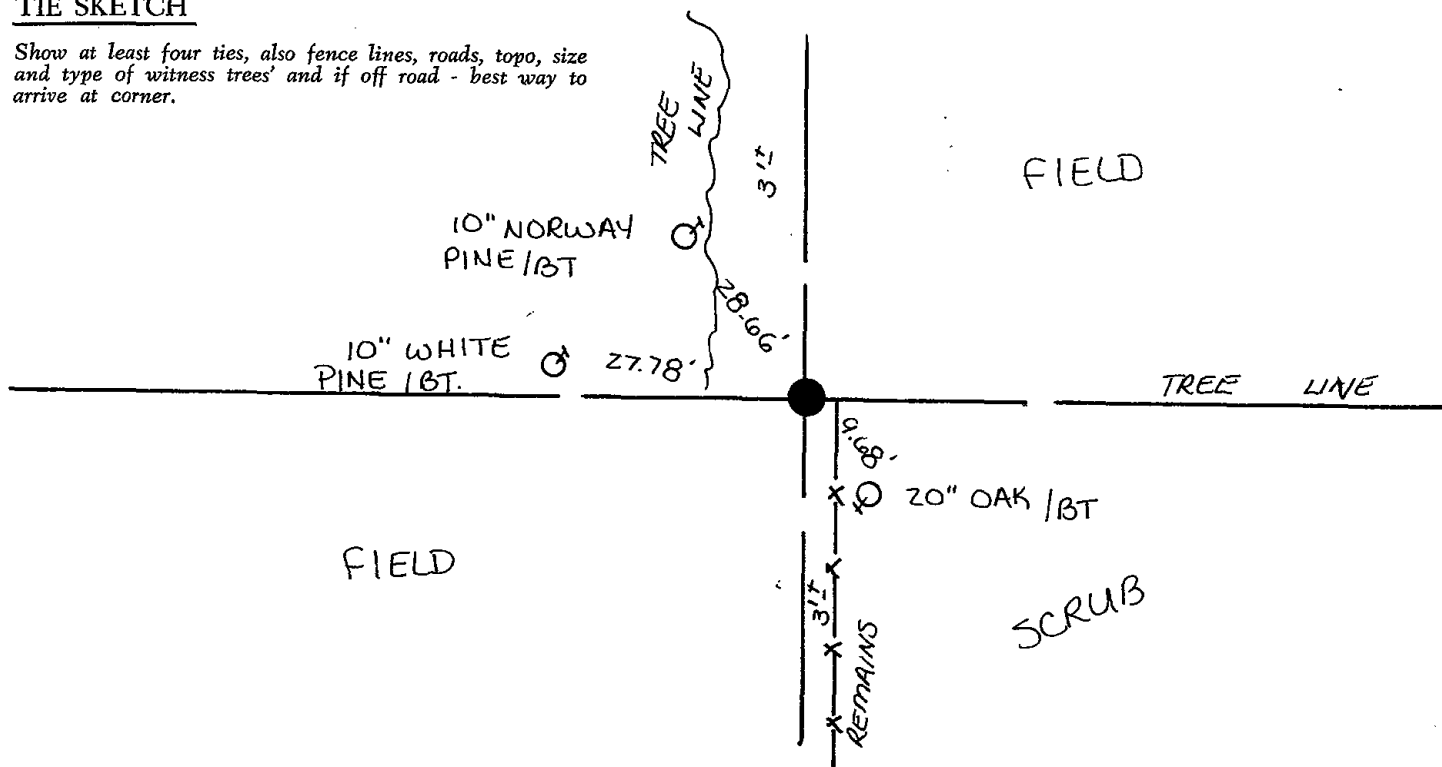
DATA SHOWN HERE ON  
CERTIFIED CORRECT:

*Anthony B. Kiedrowski*  
Registered Land Surveyor

DATE: 10/7/81

## TIE SKETCH

Show at least four ties, also fence lines, roads, topo, size and type of witness trees' and if off road - best way to arrive at corner.







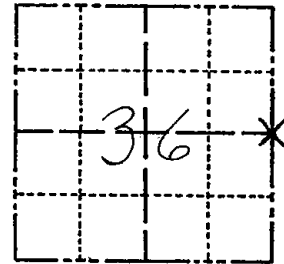


120

# Government Land Corner Certificate

ADAMS County  
 TYPE OF MONUMENT: HARRISON  
 STATE PLANE COORDINATES: N \_\_\_\_\_  
 E \_\_\_\_\_  
 ELEVATION — M.S.L. DATUM: \_\_\_\_\_  
 THETA ANGLE: \_\_\_\_\_  
 FIELD BOOK: 88 PAGE 62  
 DRAWN BY: N.J.

CORNER NO. 120  
 SECTION 36  
 TOWN 18  
 RANGE 7



## BASIS FOR MONUMENT LOCATION

Show info such as: History of corner, with reference to Vol. and pg., dates, surveyor; exact description of monument replaced; if location computed, by taped or EDM traverse; landowner remarks, etc. (Use reverse side if necessary)

Excavated with backhoe, found 6"x6"x24" squared sandstone down 22", left in place and set 20" Harrison Monument on top. Stone called for in Waushara County records.

LOCATION  
(Indicated by 'X')

SEAL:



DATA SHOWN HERE ON  
CERTIFIED CORRECT:

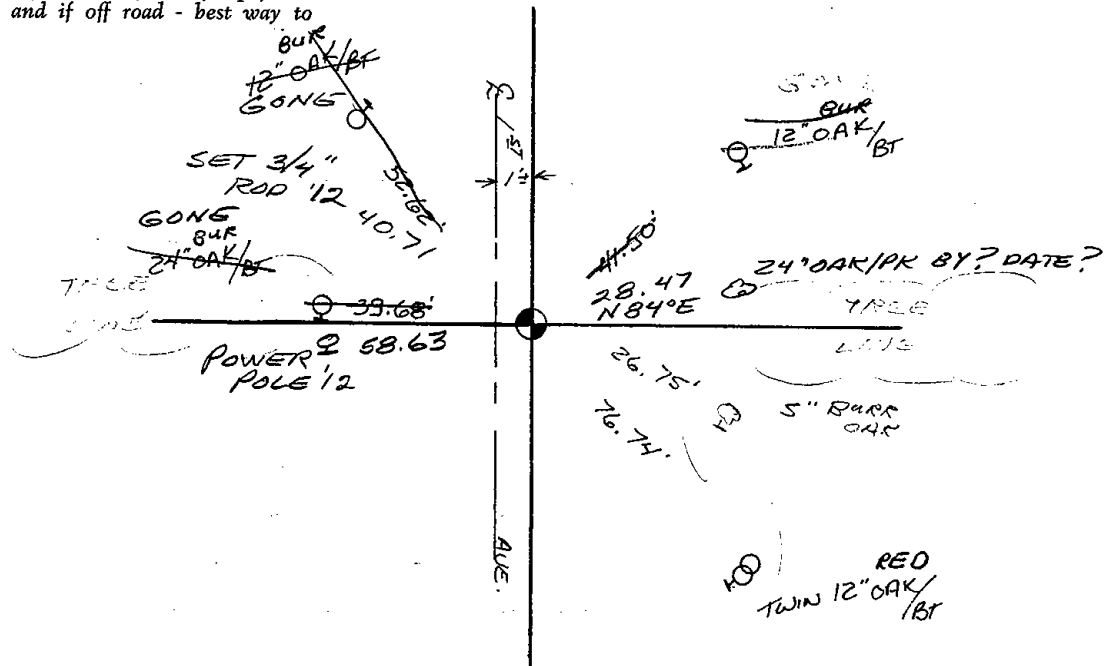
*Anthony B. Kiedrowski*  
Registered Land Surveyor

DATE: 10/7/81

CORNER O.K. 5-24-82 PK-SS  
 1 NEW TIE 2-20-87 SS  
 12-4-91 KZ-JG OK  
 2-17-97 JG-SS OK  
 1-14-02 JG-OK NOTE (NEW MAG NAIL IN SOME TREES)  
 4-10-07, JG-OK

## TIE SKETCH

Show at least four ties, also fence lines, roads, topo, size and type of witness trees and if off road - best way to arrive at corner.





STATE OF WISCONSIN  
WAUSHARA COUNTY

CERTIFIED LAND CORNER


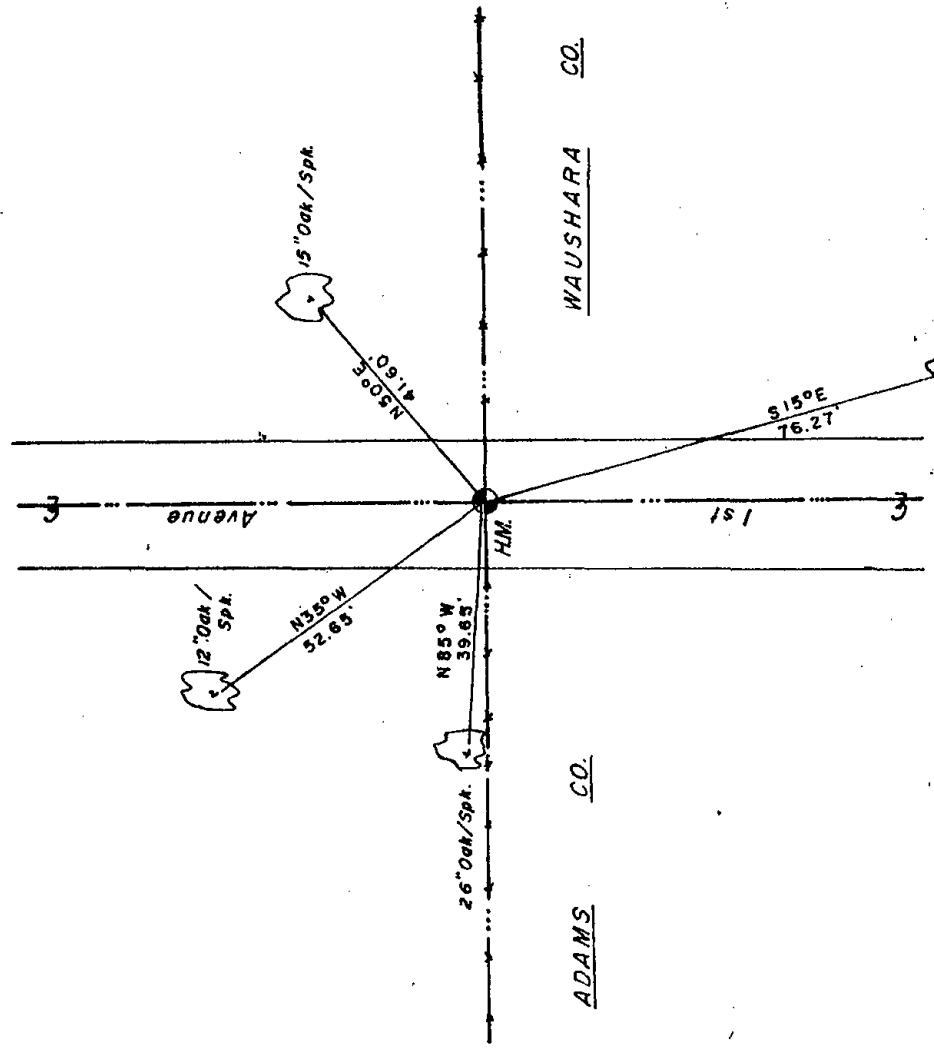
I, Gary E. Schindler, do hereby certify that on the 14<sup>th</sup> day of October 1981, I found (evidence) (no evidence) of the N1/4 corner of Sec 31, T18 N, R8 E, Fourth Principal Meridian, and I re-established said corner according to the Wisconsin Statutes as shown and described hereon.

Dated this 10<sup>th</sup> day of Oct 1981.  
Gary E. Schindler  
Waushara County Surveyor

We set H.M. over stone

Description of corner evidence found:

6" x 6" x 24" Stone Monument



#120  
36  
18  
7

ORDER	WISCONSIN COORDINATE SYSTEM	
	North (Y)	Elevation (Z)
	East (X)	Zone

SEE SECTION FILES FOR ORIGINAL COPY.

Approved By:

Wa

21/10/11



# Government Land Corner Certificate

ADAMS County

TYPE OF MONUMENT: \_\_\_\_\_

STATE PLANE COORDINATES: N \_\_\_\_\_  
E \_\_\_\_\_

ELEVATION — M.S.L. DATUM: \_\_\_\_\_

THETA ANGLE: \_\_\_\_\_

FIELD BOOK: \_\_\_\_\_ PAGE \_\_\_\_\_

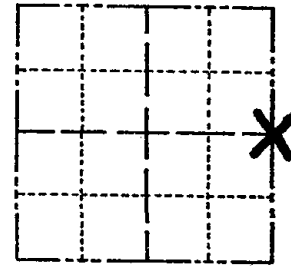
DRAWN BY: S.J. Haumschild

CORNER NO. 120

SECTION 36

TOWN 18

RANGE 7



LOCATION  
(Indicated by 'X')

## BASIS FOR MONUMENT LOCATION

Show info such as: History of corner, with reference to Vol. and pg., dates, surveyor; exact description of monument replaced; if location computed, by taped or EDM traverse; landowner remarks, etc. (Use reverse side if necessary)

SEAL:

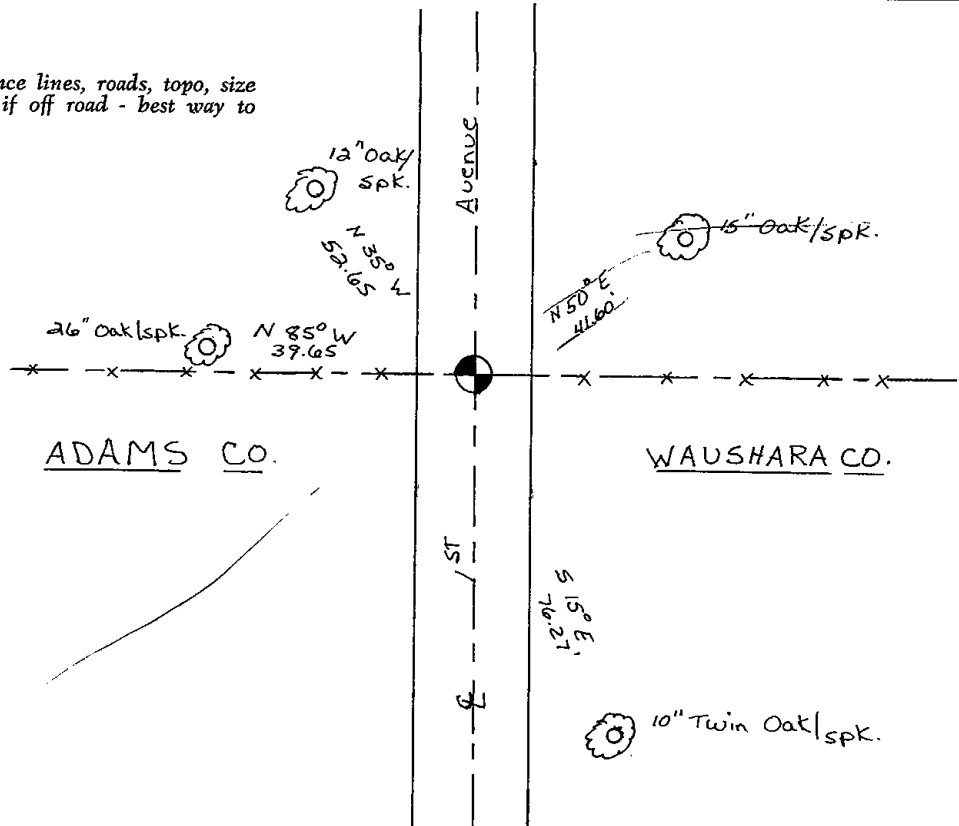
DATA SHOWN HERE ON  
CERTIFIED CORRECT:

Registered Land Surveyor

DATE: \_\_\_\_\_

## TIE SKETCH

Show at least four ties, also fence lines, roads, topo, size and type of witness trees and if off road - best way to arrive at corner.









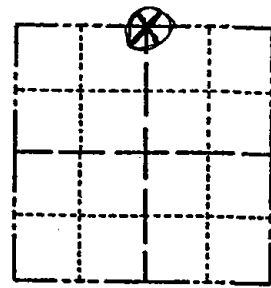
122

# Government Land Corner Certificate

122

ADAMS County  
 TYPE OF MONUMENT: HARRISON  
 STATE PLANE COORDINATES: N \_\_\_\_\_  
 E \_\_\_\_\_  
 ELEVATION — M.S.L. DATUM: \_\_\_\_\_  
 THETA ANGLE: \_\_\_\_\_  
 FIELD BOOK: 83 PAGE 105  
 DRAWN BY: PAUL KIEDROWSKI

CORNER NO. 2  
 SECTION 6  
 TOWN 17  
 RANGE 7



LOCATION  
(Indicated by 'X')

## BASIS FOR MONUMENT LOCATION

Show info such as: History of corner, with reference to Vol. and pg., dates, surveyor; exact description of monument replaced; if location computed, by taped or EDM traverse; landowner remarks, etc. (Use reverse side if necessary)

This corner was re-established after running an EDM traverse of section 5,6,7,8, and analyzing occupation, corners found, and comparing with original notes. No resurveys of record and no evidence of previous monumentation found.

Corner as set is on a straight line and in proportion to original notes.

OK 1-08-02 - JG  
 1-GONE, 1-NEW, 4-10-07-JG

SEAL:



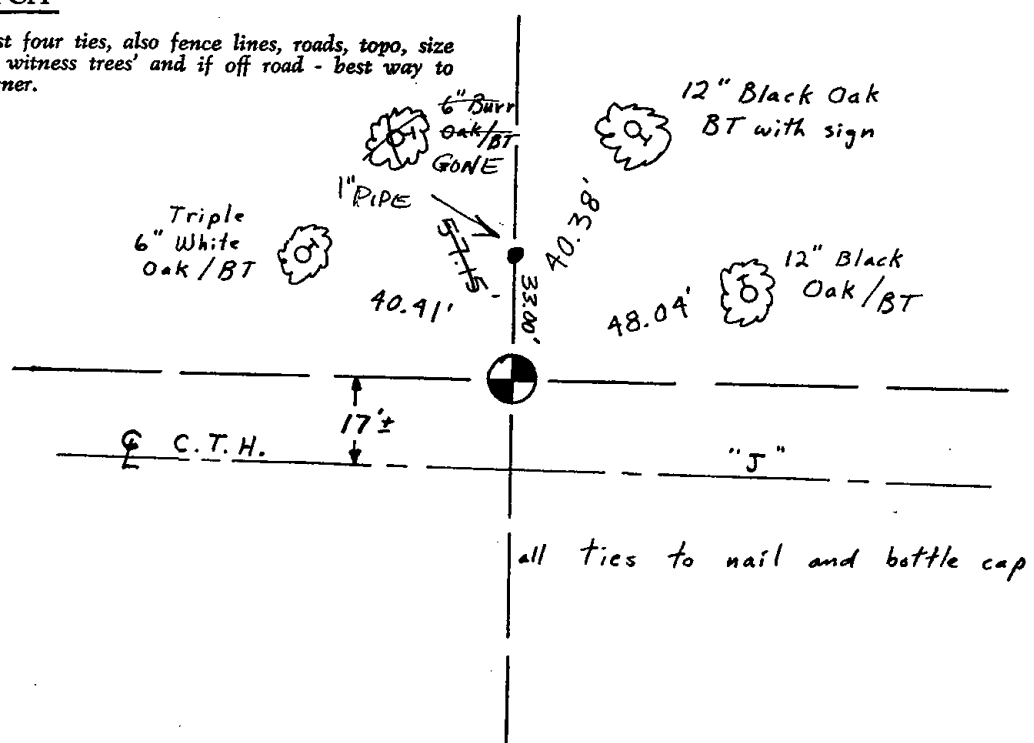
DATA SHOWN HERE ON CERTIFIED CORRECT:

*Anthony B. Kiedrowski*  
 Registered Land Surveyor

DATE: 6/9/80

## TIE SKETCH

Show at least four ties, also fence lines, roads, topo, size and type of witness trees' and if off road - best way to arrive at corner.





124

NO CHARGE

# Government Land Corner Certificate

ADAMS County

TYPE OF MONUMENT: Harrison

STATE PLANE COORDINATES: N \_\_\_\_\_  
E \_\_\_\_\_

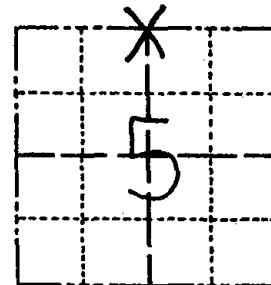
ELEVATION — M.S.L. DATUM: \_\_\_\_\_

THETA ANGLE: \_\_\_\_\_

FIELD BOOK: 83 PAGE 107


DRAWN BY: S.J.H.

CORNER NO. 124  
SECTION 5  
TOWN 17  
RANGE 7



LOCATION  
(Indicated by 'X')

SEAL:



DATA SHOWN HERE ON  
CERTIFIED CORRECT:

*Anthony B. Kiedrowski*  
Registered Land Surveyor

DATE: 4/5/83

## BASIS FOR MONUMENT LOCATION

Show info such as: History of corner, with reference to Vol. and pg., dates, surveyor; exact description of monument replaced; if location computed, by taped or EDM traverse; landowner remarks, etc. (Use reverse side if necessary)

This corner was initially set in the center of the old roadbed. Sometime later we did an extensive traverse of Sec 32-18-7. We also found some old 1875 notes by Z. Wise. The corner as now set is at a point on line and half way between section corners. The distance from here to the NE corner of the section is within 0.3' of Wise' recorded distance.

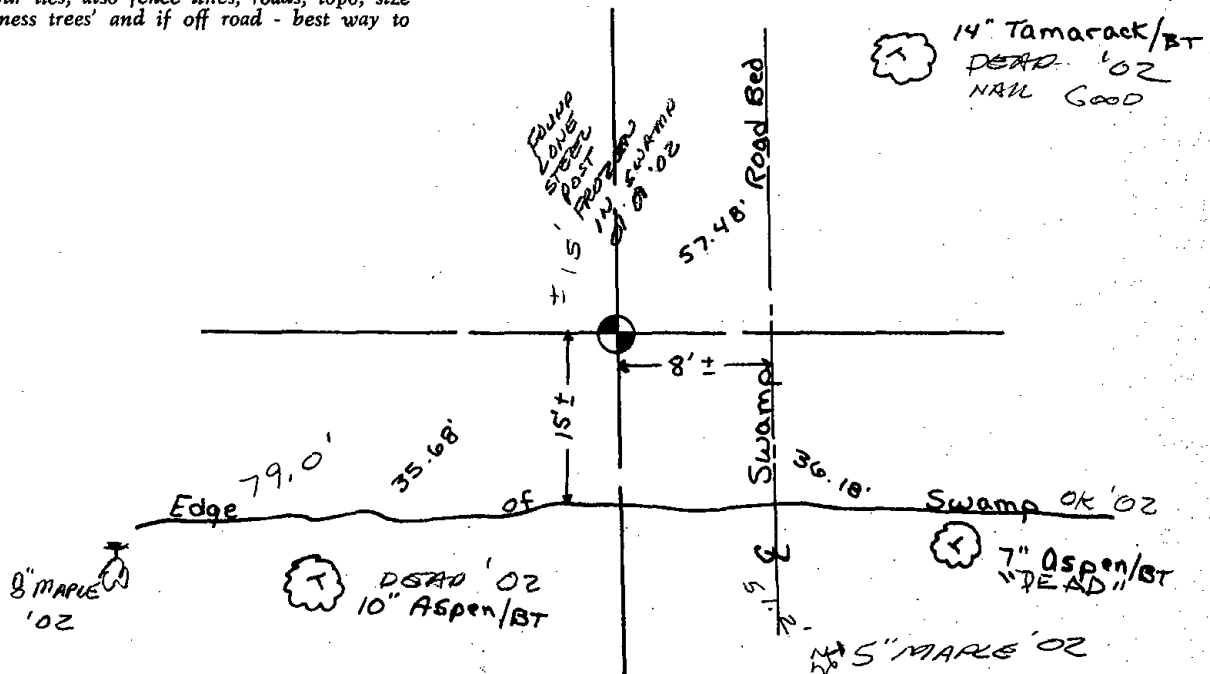
Harrison set initially was removed and reset at this location by Roger Nuber and Scott Sorenson 4/18/80


01-09-02 2 NEW TIES 50°! JG-SS  
2-17-97 ALL OK JG-SS

OK, 4-10-07-JG

## TIE SKETCH

Show at least four ties, also fence lines, roads, topo, size and type of witness trees and if off road - best way to arrive at corner.







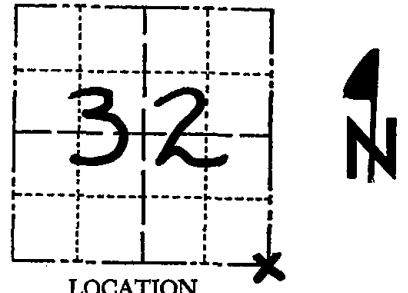
\* 1 2 5 \*

125

# Government Land Corner Certificate

ADAMS County  
 TYPE OF MONUMENT: HARRISON  
 STATE PLANE COORDINATES: N \_\_\_\_\_  
 E \_\_\_\_\_  
 ELEVATION — M.S.L. DATUM: \_\_\_\_\_  
 THETA ANGLE: \_\_\_\_\_  
 FIELD BOOK: 54 PAGE 20  
 DRAWN BY: D.C. HAGEN

CORNER NO. 125  
 SECTION 32  
 TOWN 18 N  
 RANGE 7 E



LOCATION  
 (Indicated by 'X')

## BASIS FOR MONUMENT LOCATION

Show info such as: History of corner, with reference to Vol. and pg., dates, surveyor; exact description of monument replaced; if location computed, by taped or EDM traverse; landowner remarks, etc. (Use reverse side if necessary)

Ran EDM/T2 traverse around Sections 31 and 32 and to adjacent section corners to determine search areas for investigation.

Search area falls in North ditch, so did not excavate there, but did excavate on centerline to determine if road is on section line. Could find no evidence of original corner or witness monumentation.

Relocated corner by doubling distance from SW to S $\frac{1}{4}$  and at record distance from North-east corner of Section 32. It appears the S $\frac{1}{4}$  corner of 33 was set too far West by Smith, after running South line of Town 18-7.

Set Harrison on 8-16-77.

SEAL:



DATA SHOWN HERE ON CERTIFIED CORRECT:

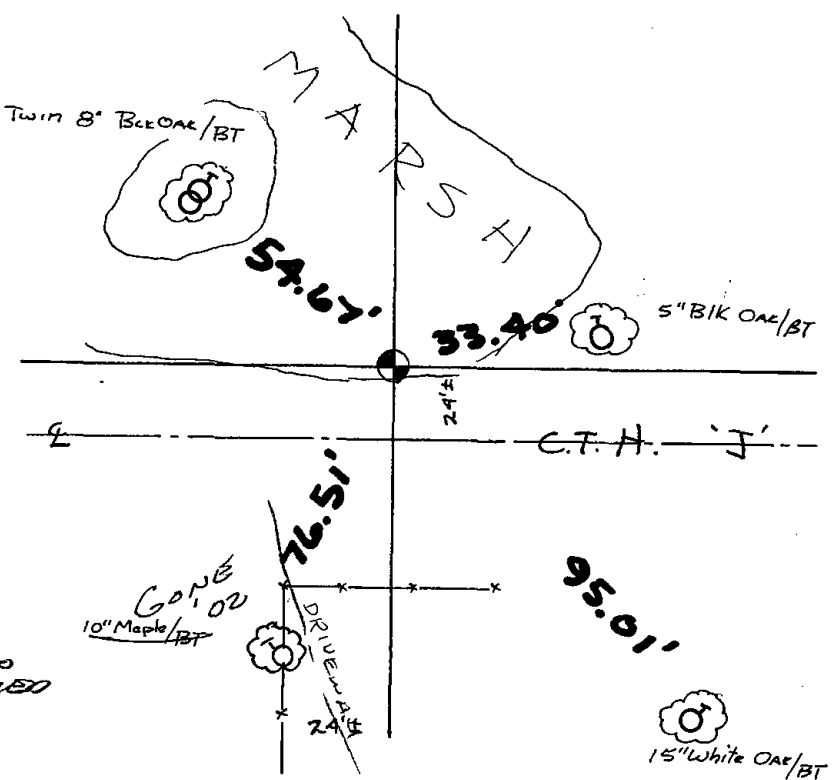
*Dale C. Hagen*  
 Registered Land Surveyor  
 DATE: 9-14-77

## TIE SKETCH

Show at least four ties, also fence lines, roads, topo, size and type of witness trees and if off road - best way to arrive at corner.

## NOTE

Ties in trees to nail in disc.



## MAINTENANCE RECORD

Date	Init.	Remarks
5-21-82	PK-SS	O.K.
2-10-87	SS	"
1-10-92	JG	"
2-18-97	JG-SS	OK
1-9-02	JG-SS	3 TIES - MON NEEDS TO
4-10-07	JG	TIES OK BE REPLACED



126



# ADAMS COUNTY

## Survey Monument Record

TYPE OF MONUMENT: Standard Harrison

STATE PLANE COORDINATES: N \_\_\_\_\_

E \_\_\_\_\_

ELEVATION — M.S.L. DATUM: \_\_\_\_\_

THETA ANGLE: \_\_\_\_\_

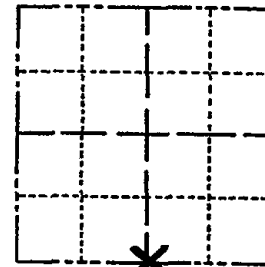
FIELD BOOK: \_\_\_\_\_ PAGE \_\_\_\_\_

CORNER NO. 564

SECTION 33

TOWN 18

RANGE 7



LOCATION  
(Indicated by 'X')

SEAL:

### BASIS FOR MONUMENT LOCATION

(Use reverse side if necessary)

Show info such as: History of corner, with reference to Vol. and pg. dates, surveyor; exact description of monument replaced; if location computed, by taped or EDM traverse; landowner remarks, etc.

Excavated with backhoe, but could find no evidence of the original corner or any of its accessory monuments or remonumentation.

Relocated corner by retracing survey by M. C. Smith on April 16, 1913. Found Stone at Center of Section and North Quarter corner, and doubled over to set South Quarter corner.



CORNER O.K. 3-14-77 GR-55  
 " " 5-21-82 PK-55  
 " " 2-10-87 SS  
 " " 1-10-92 JG  
 2 GONE - 3 NEW TIES 2-18-97 JG-55  
 OK 1-08-02 JG-55

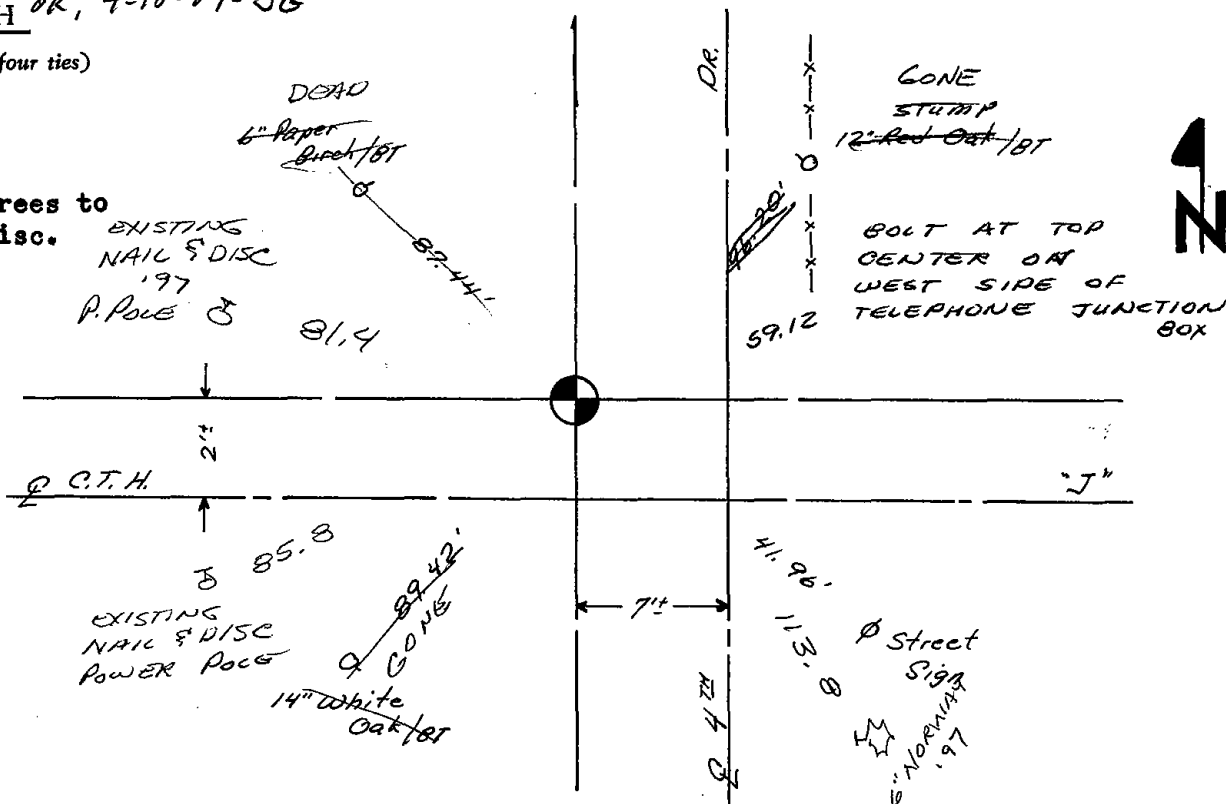
CERTIFIED CORRECT:  
*Dale C. Hagen*  
 Registered Land Surveyor  
 DATE: October 4, 1974


### TIE SKETCH OK, 4-10-17-JG

(Show at least four ties)

#### NOTE:

Ties in trees to nail in disc.





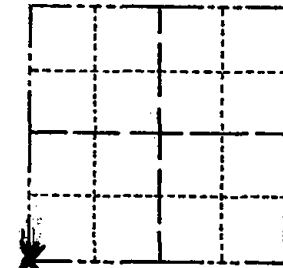


127

# Government Land Corner Certificate

Adams County  
 TYPE OF MONUMENT: HARRISON  
 STATE PLANE COORDINATES: N \_\_\_\_\_  
 E \_\_\_\_\_  
 ELEVATION — M.S.L. DATUM: \_\_\_\_\_  
 THETA ANGLE: \_\_\_\_\_  
 FIELD BOOK: 77 PAGE 46  
 DRAWN BY: R. NUBER

CORNER NO. 127  
 SECTION 34  
 TOWN 18  
 RANGE 7



## BASIS FOR MONUMENT LOCATION

Show info such as: History of corner, with reference to Vol. and pg., dates, surveyor; exact description of monument replaced; if location computed, by taped or EDM traverse; landowner remarks, etc. (Use reverse side if necessary)

Set corner at the centerlines of existing roads. excavation with backhoe at this location yielded no evidence of any previous monumentation. this location "fits" the section very well.

SEAL:



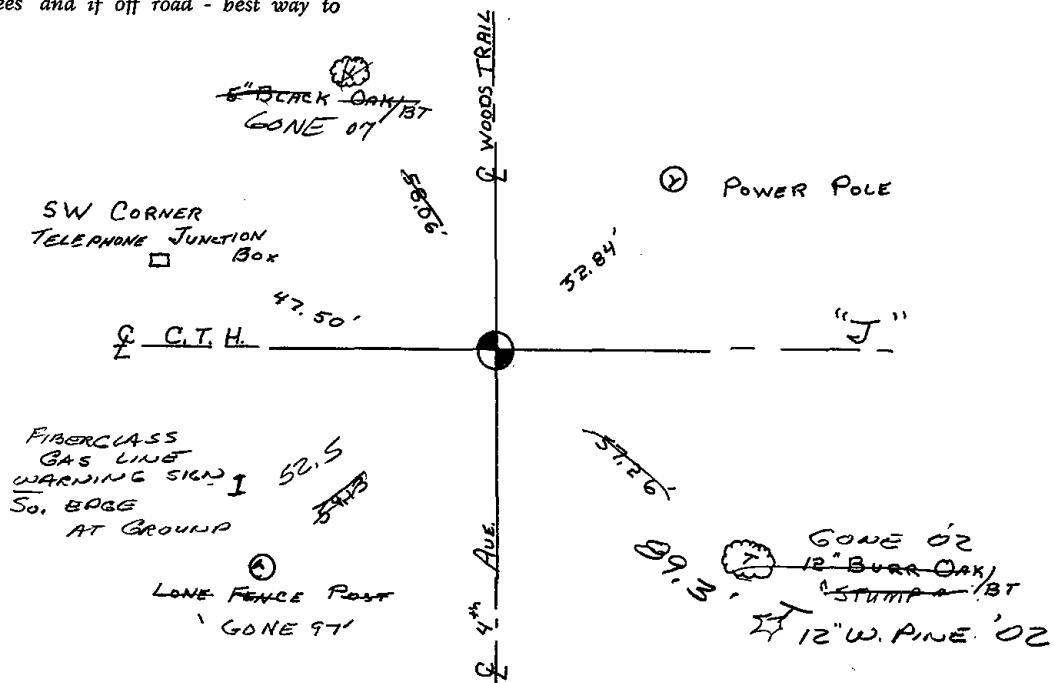
DATA SHOWN HERE ON CERTIFIED CORRECT:

*Gregory P. Rhinehart*  
 Registered Land Surveyor

DATE: 9/9/79

## TIE SKETCH

Show at least four ties, also fence lines, roads, topo, size and type of witness trees and if off road - best way to arrive at corner.





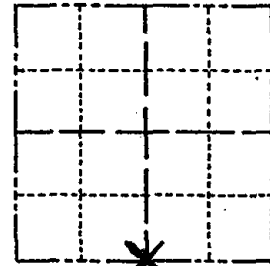


128

# Government Land Corner Certificate

Adams County  
 TYPE OF MONUMENT: Harrison  
 STATE PLANE COORDINATES: N \_\_\_\_\_  
 E \_\_\_\_\_  
 ELEVATION — M.S.L. DATUM: \_\_\_\_\_  
 THETA ANGLE: \_\_\_\_\_  
 FIELD BOOK: 57 (102) PAGE 100 (46)  
 DRAWN BY: N.J.

CORNER NO. 128  
 SECTION 34  
 TOWN 18  
 RANGE 7



LOCATION  
(Indicated by 'X')

## BASIS FOR MONUMENT LOCATION

Show info such as: History of corner; with reference to Vol. and pg., dates, surveyor; exact description of monument replaced; if location computed, by taped or EDM traverse; landowner remarks, etc. (Use reverse side if necessary)

Excavated with backhoe. Found bottom 15" of 3" dia pointed wood post, very rotted. Replaced post with Harrison.

NOTE: Post matches original tie to Bearing tree, white oak (now stump) S 88° E 211'.

SEAL:



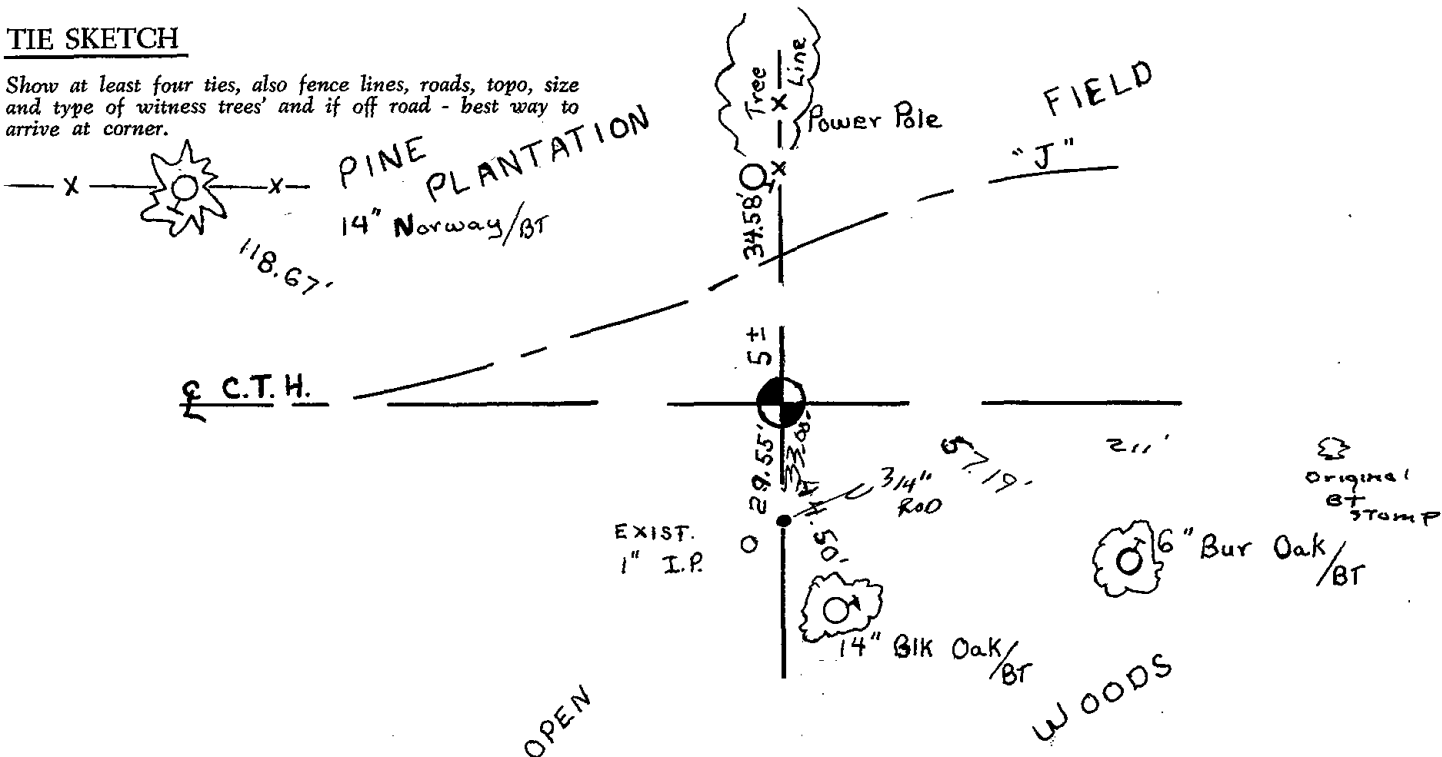
DATA SHOWN HERE ON  
CERTIFIED CORRECT:

*Anthony B. Kiedrowski*  
Registered Land Surveyor

DATE: 8/2/79

## TIE SKETCH

Show at least four ties, also fence lines, roads, topo, size and type of witness trees' and if off road - best way to arrive at corner.







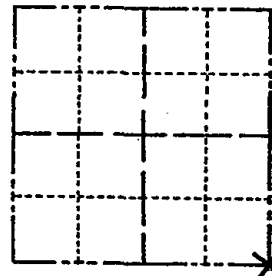


129

# Government Land Corner Certificate

Adams County  
 TYPE OF MONUMENT: Harrison  
 STATE PLANE COORDINATES: N \_\_\_\_\_  
 E \_\_\_\_\_  
 ELEVATION — M.S.L. DATUM: \_\_\_\_\_  
 THETA ANGLE: \_\_\_\_\_  
 FIELD BOOK: 57 PAGE 101  
 DRAWN BY: N. J.

CORNER NO. 129  
 SECTION 34  
 TOWN 18  
 RANGE 7



LOCATION  
(Indicated by 'X')

## BASIS FOR MONUMENT LOCATION

Show info such as: History of corner, with reference to Vol. and pg., dates, surveyor; exact description of monument replaced; if location computed, by taped or EDM traverse; landowner remarks, etc. (Use reverse side if necessary)

Set monument at the intersection of centerlines. this location seems to be the spot accepted by M.C. Smith as filed in Vol. 2 Pg. 60 Adams co. Surveyor's Records and also "fits" the section very well. Excavation with backhoe yielded no evidence of any previous monumentation.

SEAL:



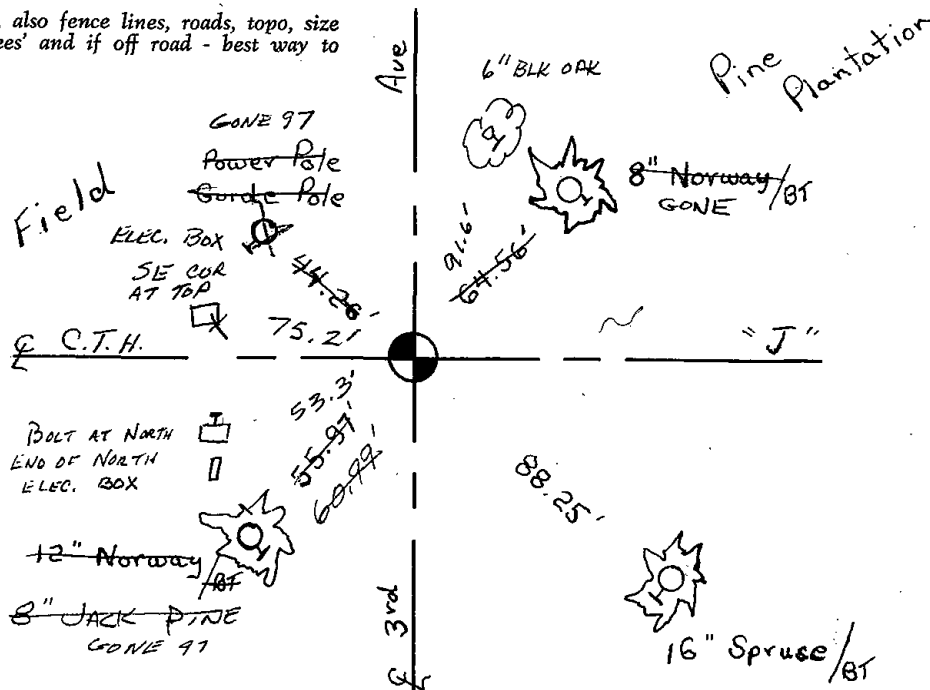
DATA SHOWN HERE ON  
CERTIFIED CORRECT:

*Gregory P Rhinehart*  
Registered Land Surveyor

DATE: 10-11-79

## TIE SKETCH

Show at least four ties, also fence lines, roads, topo, size and type of witness trees and if off road - best way to arrive at corner.





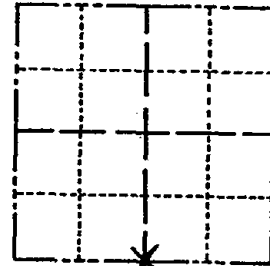


130

# Government Land Corner Certificate

Adams County  
 TYPE OF MONUMENT: Harrison  
 STATE PLANE COORDINATES: N \_\_\_\_\_  
 E \_\_\_\_\_  
 ELEVATION — M.S.L. DATUM: \_\_\_\_\_  
 THETA ANGLE: \_\_\_\_\_  
 FIELD BOOK: 57 PAGE 102  
 DRAWN BY: NJ

CORNER NO. 130  
 SECTION 35  
 TOWN 18  
 RANGE 7



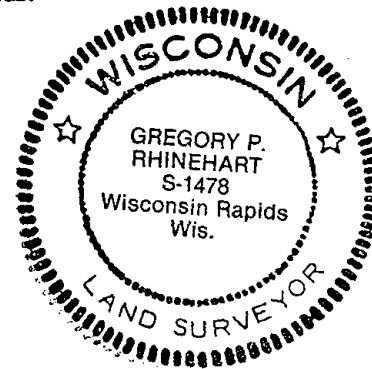
LOCATION  
 (Indicated by 'X')

## BASIS FOR MONUMENT LOCATION

Show info such as: History of corner, with reference to Vol. and pg., dates, surveyor; exact description of monument replaced; if location computed, by taped or EDM traverse; landowner remarks, etc. (Use reverse side if necessary)

Set monument on line between adjacent section corners - opposite possession line to the south. this location best fits possession throughout the section, excavation with backhoe yielded no evidence of any monumentation.

SEAL:



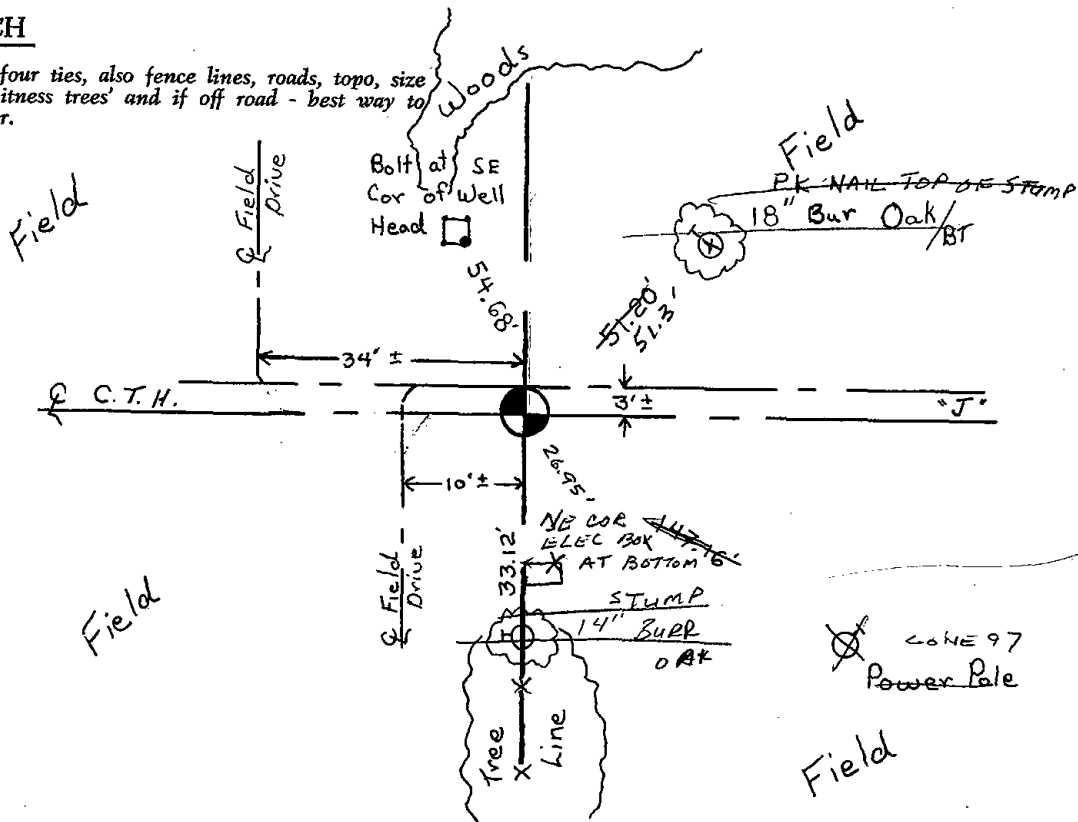
DATA SHOWN HERE ON  
 CERTIFIED CORRECT:

*Gregory P Rhinehart*  
 Registered Land Surveyor

DATE: 10-11-79

## TIE SKETCH

Show at least four ties, also fence lines, roads, topo, size and type of witness trees' and if off road - best way to arrive at corner.







131

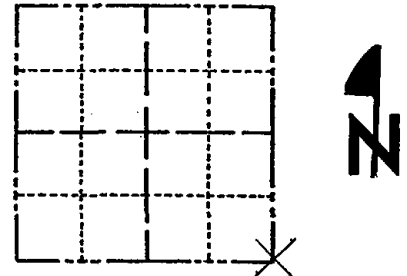
# Government Land Corner Certificate

**ADAMS** County

TYPE OF MONUMENT: Harrison Standard  
 STATE PLANE COORDINATES: N \_\_\_\_\_  
 E \_\_\_\_\_

ELEVATION — M.S.L. DATUM: \_\_\_\_\_  
 THETA ANGLE: \_\_\_\_\_  
 FIELD BOOK: file PAGE \_\_\_\_\_  
 DRAWN BY: K. Rogers

CORNER NO. 131  
 SECTION 35  
 TOWN 18  
 RANGE 7



LOCATION  
(Indicated by 'X')

## BASIS FOR MONUMENT LOCATION

Show info such as: History of corner, with reference to Vol. and pg., dates, surveyor; exact description of monument replaced; if location computed, by taped or EDM traverse; landowner remarks, etc. (Use reverse side if necessary)

Doubled over south line of the SE $\frac{1}{4}$  of Section 36-18-7 to set this corner. This location "fit" a traverse of the entire town line to the west very well.

SEAL:



DATA SHOWN HERE ON  
CERTIFIED CORRECT:

*Gregory P. Rhinehart*  
Registered Land Surveyor

DATE: Sept. 21, 1979

## TIE SKETCH

Show at least four ties, also fence lines, roads, topo, size and type of witness trees and if off road - best way to arrive at corner.

