

PUBLIC LAND SURVEY MONUMENT RECORD

TYPE OF MONUMENT: SURVEY NAIL
 ADAMS COUNTY COORDINATES, NAD 83 (2007)

N. 287581.916

E. 533433.844

ELEVATION- DATUM

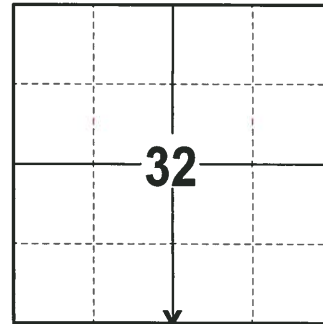
FIELD WORK DATE: 02/07/2018

BASIS FOR MONUMENT LOCATION

1976 - PLS 1103 RAN EDM/TRANSIT TRAVERSE AROUND SECTIONS 4, 5 AND PARTS OF 3 AND 6 TO DETERMINE SEARCH AREAS. EXCAVATION WAS NOT ATTEMPTED BECAUSE THE CORNER SEARCH AREA FELL WITHIN THE CONSTRUCTION LIMITS OF STATE TRUNK HIGHWAY 13. CALCULATED THE CORNER ON A LINE AND PROPORTIONALLY BETWEEN THE ADJACENT SECTION CORNERS. COULD NOT INSTALL A STANDARD HARRISON BECAUSE THE CORNER FELL OVER A NORTH/SOUTH CULVERT, SET RAILROAD SPIKE INSTEAD AND TIED OUT.


2008 - PLS 1452 FOUND A PK NAIL ON 9-8-2008, PRIOR TO 2008 RESURFACING PROJECT. SET NEW REFERENCE MONUMENTS (4" ALUMINUM DISKS SET IN CONCRETE) ON 10-2-2008. RE-SET THE SECTION CORNER WITH A SURVEY NAIL ON 11-3-2008 AND MEASURED TO THE TIES.

2018 - PLS 2994 FOUND A SURVEY NAIL IN THE ROAD SURFACE AND 4 TIES (NW TIE WAS MISSING THE CAP). REMOVED THE SURVEY NAIL AND FOUND NO EVIDENCE OF ANY ADDITIONAL MONUMENTS BELOW. THE SURVEY NAIL AGREES WITH THE TIES. RE-SET A NEW SURVEY NAIL IN THE ACCEPTED NAILS LOCATION. SET A MAG NAIL IN THE NW DISC AND RE-MEASURED TO THE EXISTING TIES.



LOCATION
 (INDICATE CORNER BY "X")

SEAL:



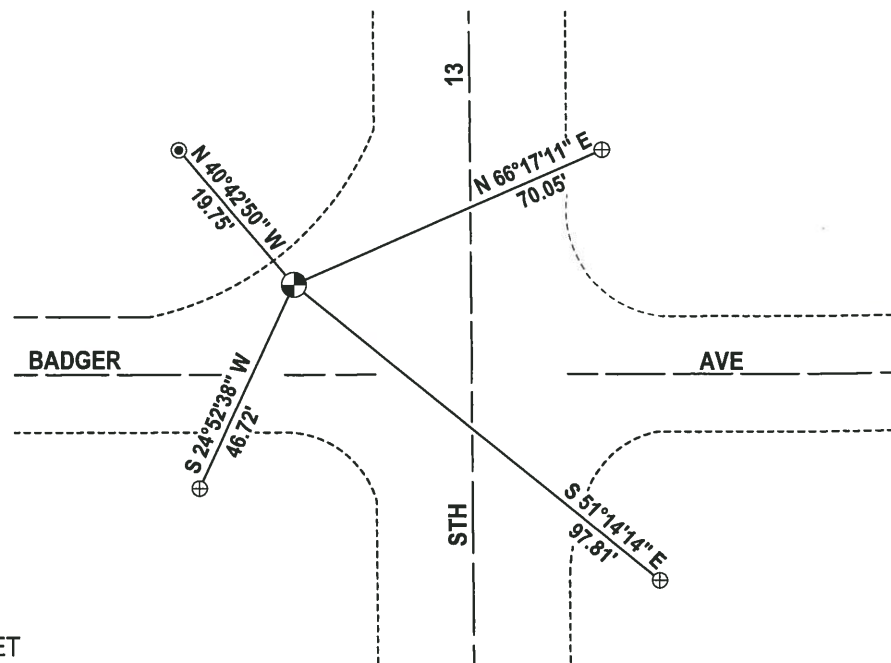
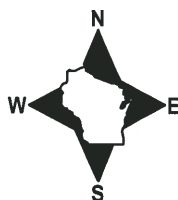
DATA SHOWN HERE ON THIS TIE SHEET IS CORRECT AND COMPLETE TO THE BEST OF MY KNOWLEDGE AND BELIEF.

PROFESSIONAL LAND SURVEYOR

DATE 3-1-18

- TIE SKETCH -

NOTE: THE CORNER FALLS 37'± WEST OF THE CENTERLINE OF STH 13 AND 19'± NORTH OF THE CENTERLINE OF BADGER AVE.



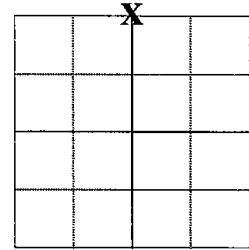
- ⊙ SURVEY NAIL RE-SET
- ⊙ 4" CONCRETE DISC WITH MAG NAIL SET
- ⊕ WISDOT ALUMINUM CAP IN CONCRETE FOUND

ADAMS COUNTY

Survey Monument Record

TYPE OF MONUMENT: Berntsen Nail
 STATE PLANE COORDINATES: N _____
 E _____
 ELEVATION — M.S.L. DATUM: _____
 THETA ANGLE: _____
 FIELD BOOK: _____ PAGE _____
 DRAWN BY: D. Christie

CORNER NO. 4
 SECTION 5
 TOWN 19 N
 RANGE 6 E



LOCATION
(Indicated by 'X')



BASIS FOR MONUMENT LOCATION


(Use reverse side if necessary)

Show info such as: History of corner, with reference to Vol. and pg. dates, surveyor; exact description of monument replaced; if location computed, by taped or EDM traverse; landowner remarks, etc.

SEAL:

Found "PK" nail on 9-8-2008, prior to 2008 Resurfacing Project. Set new reference monuments (4" Alum. Disks set in concrete) on 10-2-2008. Re-set section corner on 11-3-2008 and measured Ties.

SEE DALE HASEN TIE SHEET 01-17-76



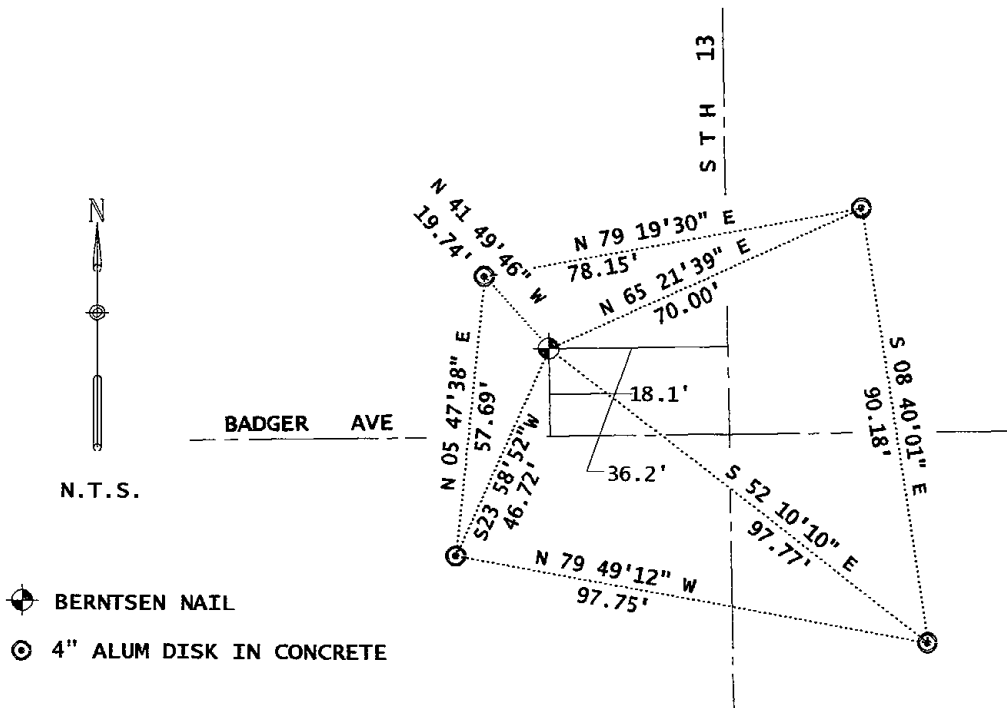
CERTIFIED CORRECT

Dennis J. Christie
 Registered Land Surveyor

Date: 12-12-2008

TIE SKETCH

(Show at least four ties)



ADAMS COUNTY

Survey Monument Record

TYPE OF MONUMENT: Railroad Spike P.K. Nail (1989)

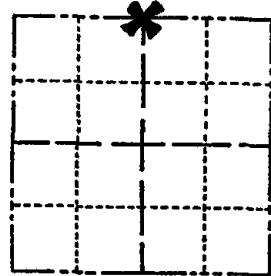
STATE PLANE COORDINATES: N _____
E _____

ELEVATION — M.S.L. DATUM: _____

THETA ANGLE: _____

FIELD BOOK: _____ PAGE _____

CORNER NO. 783 (4)
SECTION 5
TOWN 19
RANGE 6



LOCATION
(Indicated by 'X')

SEAL:



BASIS FOR MONUMENT LOCATION

(Use reverse side if necessary)

Show info such as: History of corner, with reference to Vol. and pg, dates, surveyor; exact description of monument replaced; if location computed, by taped or EDM traverse; landowner remarks, etc.

Ran EDM/transit traverse around Sections 4, 5 and portions of 3 and 6 to determine search areas.

Excavation was not attempted because corner search area fell within the construction limits of State Trunk Highway 13.

Set corner on line and proportionally between the adjacent Section corners.

Could not install Standard Harrison because corner falls over a North/South culvert.

- OK 11-24-78 DA-SS
- " 3-11-83 GR-SS
- 1-6-93 AW OK JG-SS
- 4-10-98 2 NEW TIES JG-SS
- OK 5-19-03 JG-SS

CERTIFIED CORRECT:

Dale C. Hagen
Registered Land Surveyor

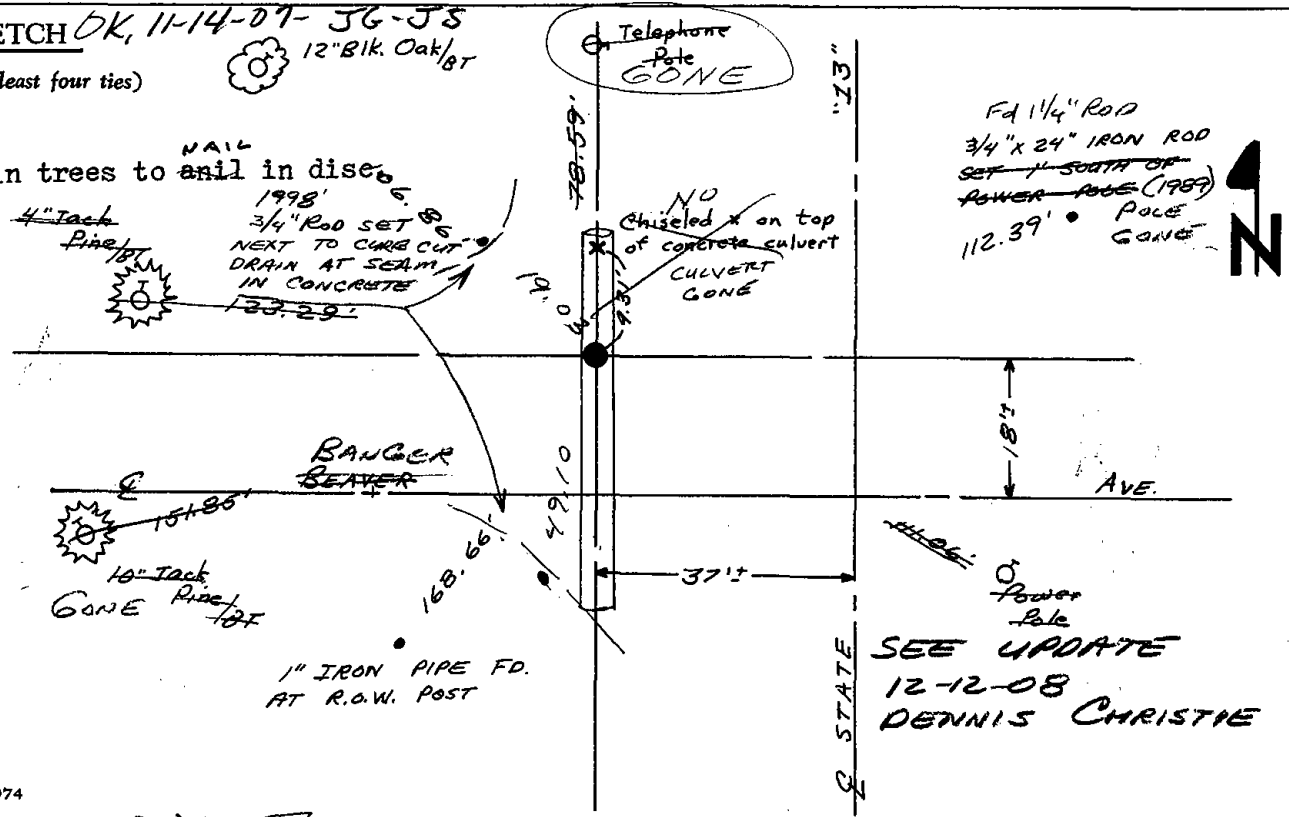
DATE: Jan 17, 1976

TIE SKETCH OK, 11-14-07- JG-SS

(Show at least four ties)

NOTE:

Ties in trees to nail in disc
1998'
3/4" Rod SET 85'
NEXT TO CURB CUT
DRAIN AT SEAM
IN CONCRETE
133.29'



SEE UPDATE
12-12-08
DENNIS CHRISTIE

This replaces the sheet dated 9/2/75