

12  
SECTION

19  
TOWN

06  
RANGE

# ADAMS COUNTY

COUNTY CORNER NO: 40

ROMPORTOL ID: 41906122000

## PUBLIC LAND SURVEY MONUMENT RECORD

TYPE OF MONUMENT: HARRISON (BROKEN-TOP)  
ADAMS COUNTY COORDINATES, NAD 83 (2007)

N. 279746.593

E. 557191.621

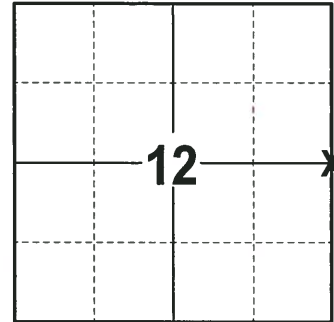
ELEVATION- \_\_\_\_\_ DATUM \_\_\_\_\_

FIELD WORK DATE: 01/23/2018

### BASIS FOR MONUMENT LOCATION

2013 - PLS 1478 RE-DRAFTED PRIOR TIE SHEET BY ANTHONY B. KIEDROWSKI FROM 1972. KIEDROWSKI EXCAVATED AREA WITH A BACKHOE AND FOUND A CHARCOAL PIT TWO FEET DEEP. NO OTHER MARKER COULD BE FOUND. SET A HARRISON MONUMENT AT THE CHARCOAL PIT LOCATION AND TIED OUT.

2018 - PLS 2994 FOUND A HARRISON MONUMENT WITH A BROKEN-TOP 12" BELOW THE ROAD SURFACE, 2 TIES AND 2 WITNESSES. THE MONUMENT AGREES WITH THE EXISTING TIES AND WITNESSES. ACCEPTED THE HARRISON MONUMENT WITH A BROKEN-TOP AS THE CORNER LOCATION. SET 2 NEW TIES AND MEASURED TO THE TIES AND WITNESSES.



LOCATION  
(INDICATE CORNER BY "X")

SEAL:



DATA SHOWN HERE ON THIS TIE SHEET IS CORRECT AND COMPLETE TO THE BEST OF MY KNOWLEDGE AND BELIEF.

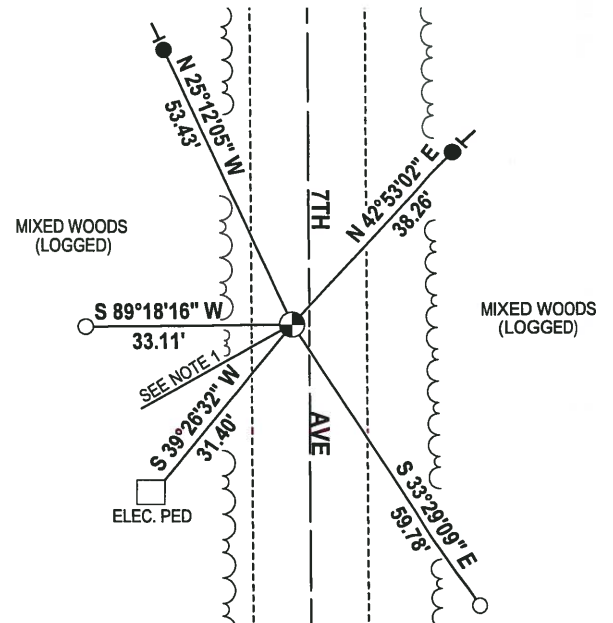
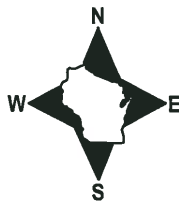
PROFESSIONAL LAND SURVEYOR

DATE 3-1-18

### - TIE SKETCH

NOTE 1: THE NO TRESPASSING SIGN IS S 60°56'14" W, 26.96' OF THE CORNER LOCATION.

NOTE 2: THE CORNER FALLS 3± WEST OF THE CENTERLINE OF 7TH AVE.



- 3/4" x 18" IRON REBAR SET, 1.50#/FT
- 3/4" IRON ROD FOUND
- ⊕ HARRISON (BROKEN-TOP) FOUND
- WITNESS NO TRESPASSING SIGN FOUND
- | VINYL "T" POST

