



\* 0 0 0 \*

000

# LAND CORNER MONUMENT INDEX

TOWN 14

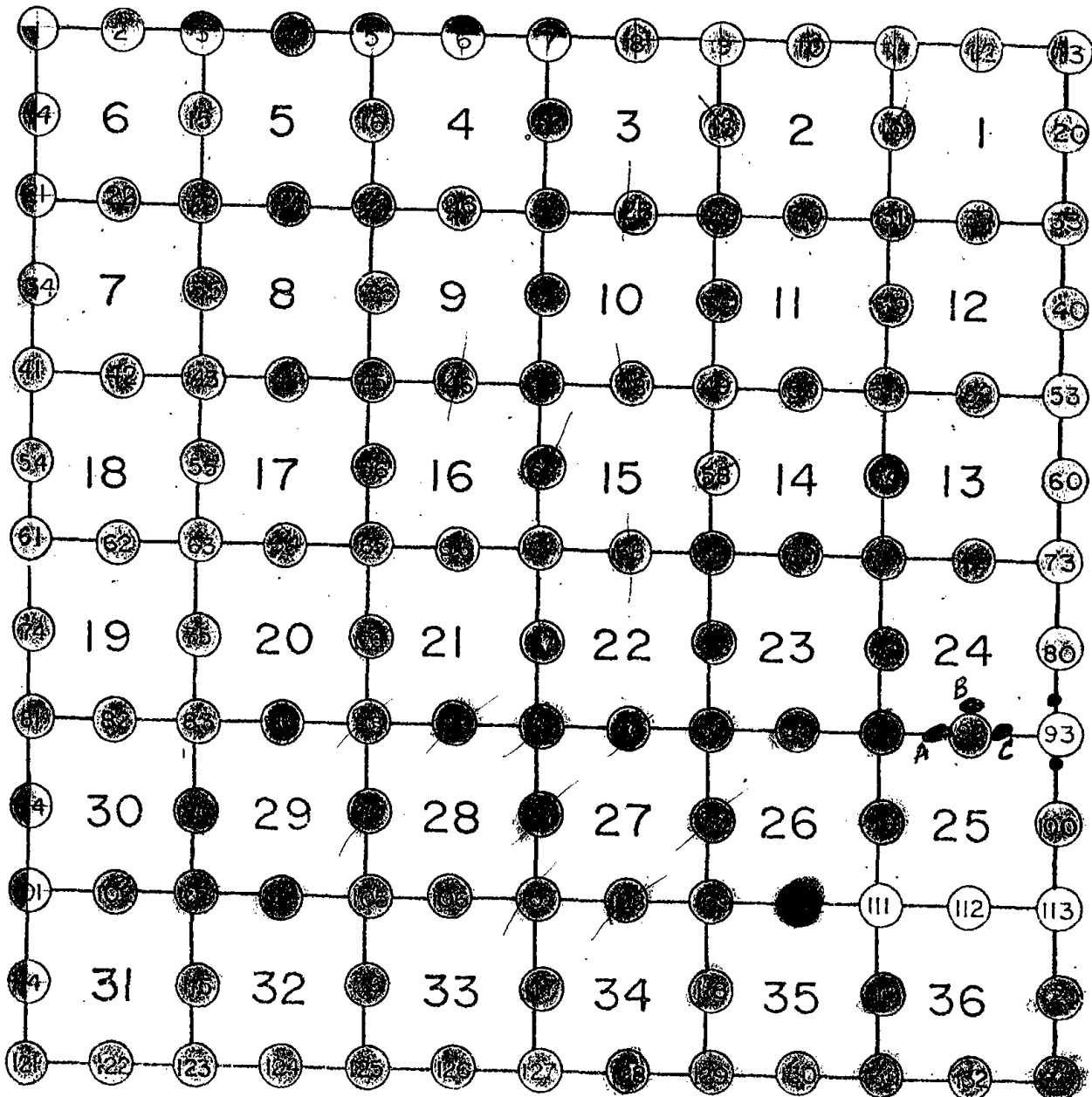
RANGE 7


⊕ Corner Monumented  
Tie Sheet Filed in Adjoining  
Township as Indicated

● Corner Monumented  
Tie Sheet In This Book

○ Corner May or May Not  
Be Monumented -- No Ties

107





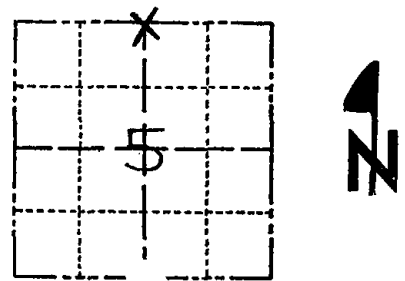
\* 0 0 4 \*

004

# Government Land Corner Certificate

\_\_\_\_\_ County  
 TYPE OF MONUMENT: HARRISON  
 STATE PLANE COORDINATES: N \_\_\_\_\_  
 E \_\_\_\_\_  
 ELEVATION — M.S.L. DATUM: \_\_\_\_\_  
 THETA ANGLE: \_\_\_\_\_  
 FIELD BOOK: \_\_\_\_\_ PAGE \_\_\_\_\_  
 DRAWN BY: \_\_\_\_\_

CORNER NO. 4  
 SECTION 5  
 TOWN T. 14 N.  
 RANGE R. 7 E.



LOCATION  
 (Indicated by 'X')

## BASIS FOR MONUMENT LOCATION

Show info such as: History of corner, with reference to Vol. and pg., dates, surveyor; exact description of monument replaced; if location computed, by taped or EDM traverse; landowner remarks, etc. (Use reverse side if necessary)

Found original Bt depression from 10" Burr Oak from original running notes. Traversed section by EDM and T-2 to verify corner. Found existing 2" pipe set for corner in erroneous position.

SEAL:



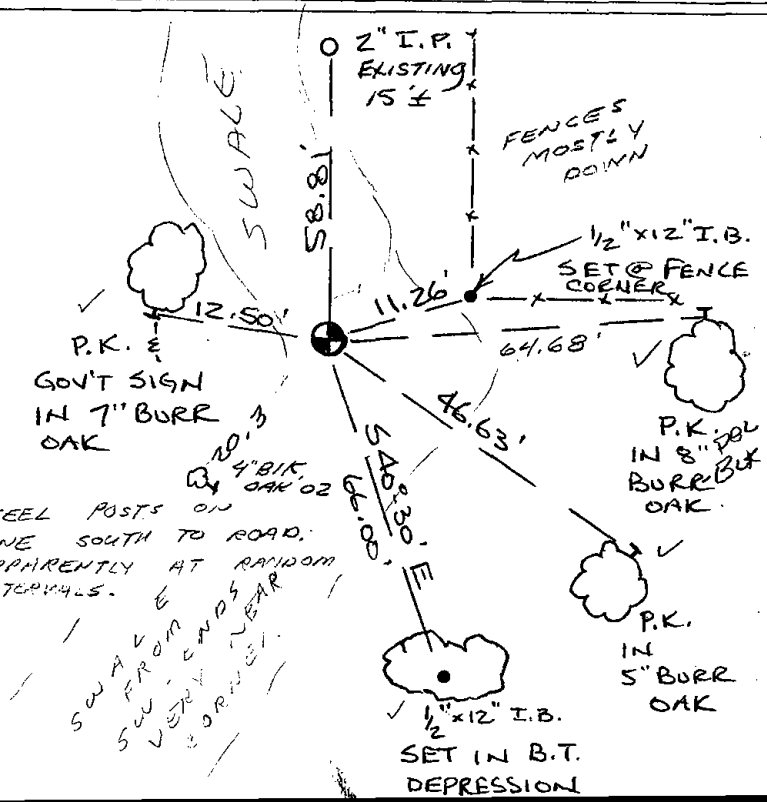
DATA SHOWN HERE ON  
 CERTIFIED CORRECT:

*Ken Schuette*  
 Registered Land Surveyor

DATE: 7 Aug 1979


## TIE SKETCH

Show at least four ties, also fence lines, roads, topo, size and type of witness trees' and if off road - best way to arrive at corner.



## MAINTENANCE RECORD

Date	Init.	Remarks
12-9-81	SK-DW	corner O.K.
3-20-86	SS	" "
8-22-91	JG-SS	OK
3-12-02	SS	1 NEW TIE
1-31-06	JG	OK



\* 0 0 8 \*

008

# Government Land Corner Certificate

ADAMS County

TYPE OF MONUMENT: \_\_\_\_\_

STATE PLANE COORDINATES: N \_\_\_\_\_  
E \_\_\_\_\_

ELEVATION — M.S.L. DATUM: \_\_\_\_\_

THETA ANGLE: \_\_\_\_\_

FIELD BOOK: 76 PAGE 113

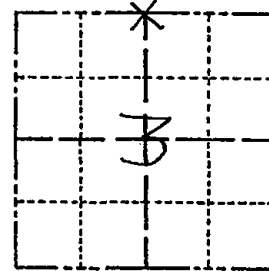
DRAWN BY: SA NAUMSCHILD

CORNER NO. 8

SECTION 3

TOWN 14

RANGE 7



LOCATION  
(Indicated by 'X')

## BASIS FOR MONUMENT LOCATION

Show info such as: History of corner, with reference to Vol. and pg., dates, surveyor; exact description of monument replaced; if location computed, by taped or EDM traverse; landowner remarks, etc. (Use reverse side if necessary)

SEAL:



No resurveys of record. Could find no evidence of previous monument. Corner is set on a straight line equidistant between section corners.

DATA SHOWN HERE ON  
CERTIFIED CORRECT:

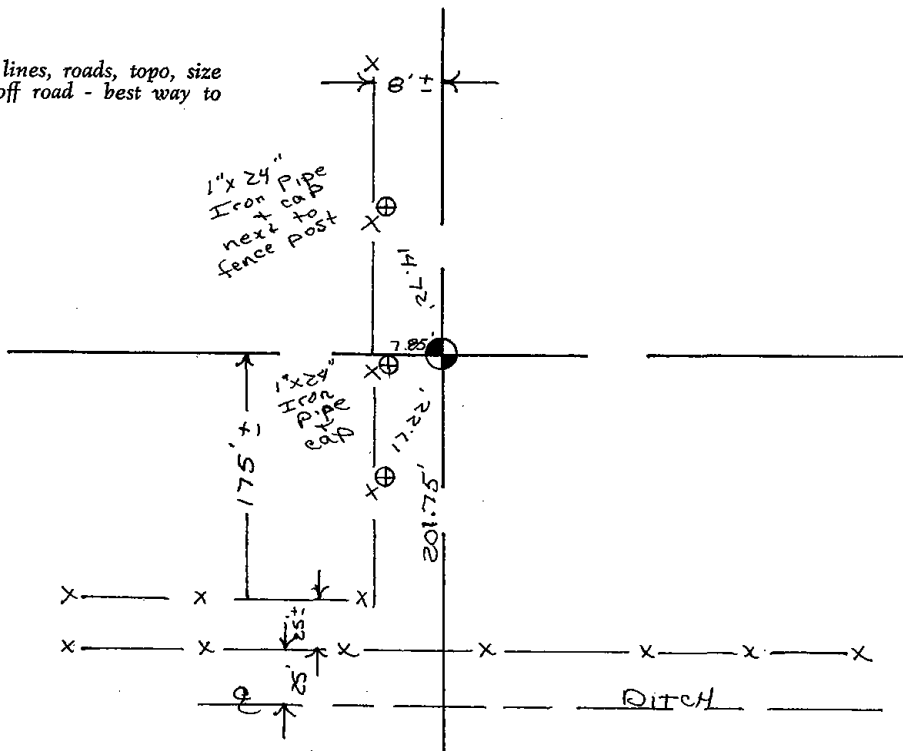
*Anthony B. Kiedrowski*  
Registered Land Surveyor

DATE: 9/3/81

## TIE SKETCH

Show at least four ties, also fence lines, roads, topo, size and type of witness trees and if off road - best way to arrive at corner.

*SEE TIE SHEET  
DND 7-7-92*

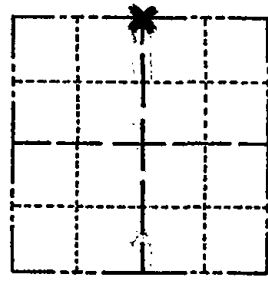




# Government Land Corner Certificate

ADAMS County  
 TYPE OF MONUMENT: Harrison Monument  
 STATE PLANE COORDINATES: N \_\_\_\_\_  
 E \_\_\_\_\_  
 ELEVATION — M.S.L. DATUM: \_\_\_\_\_  
 THETA ANGLE: \_\_\_\_\_  
 FIELD BOOK: 37 PAGE 56  
 DRAWN BY: \_\_\_\_\_

CORNER NO. 8  
 SECTION 3  
 TOWN 14  
 RANGE 7



LOCATION  
 (Indicated by 'X')

SEAL:



DATA SHOWN HERE ON  
 CERTIFIED CORRECT:

*Gregory P. Rhinehart*  
 Registered Land Surveyor

DATE: 7-7-92

## BASIS FOR MONUMENT LOCATION

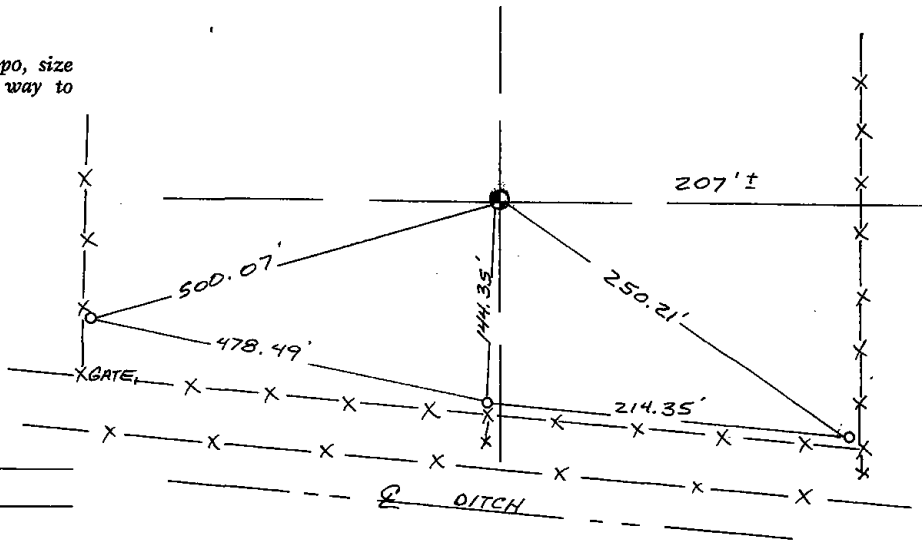
Show info such as: History of corner, with reference to Vol. and pg., dates, surveyor; exact description of monument replaced; if location computed, by taped or EDM traverse; landowner remarks, etc. (Use reverse side if necessary)

This corner set in 1981 by A.B.Kiedrowski, S-878. On July 7, 1992, the harrison monument was found undisturbed approximately 12" below the surface and the existing iron pipe witness monuments were relocated to the positions shown on this sheet at the request of the landowner, Arthur Jungenburg, Jr.

## TIE SKETCH

Show at least four ties, also fence lines, roads, topo, size and type of witness trees' and if off road - best way to arrive at corner.


o = 1" x 24" IRON PIPE / CAP  
 NEXT TO WOOD POST



## MAINTENANCE RECORD

Date	Init.	Remarks
11-29-95	SS	





\* 0 0 9 \*

009

# Government Land Corner Certificate

ADAMS County

TYPE OF MONUMENT: \_\_\_\_\_

STATE PLANE COORDINATES: N \_\_\_\_\_  
E \_\_\_\_\_

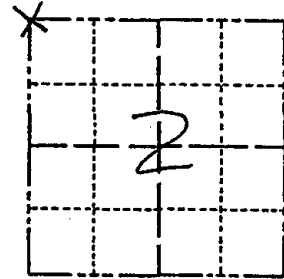
ELEVATION — M.S.L. DATUM: \_\_\_\_\_

THETA ANGLE: \_\_\_\_\_

FIELD BOOK: 76 PAGE 109


DRAWN BY: SA HAUMSCHILD

CORNER NO. 9  
SECTION 2  
TOWN 14  
RANGE 7



LOCATION  
(Indicated by 'X')

SEAL:



DATA SHOWN HERE ON  
CERTIFIED CORRECT:

*Anthony B. Kiedrowski*  
Registered Land Surveyor

DATE: 9/3/81

## BASIS FOR MONUMENT LOCATION

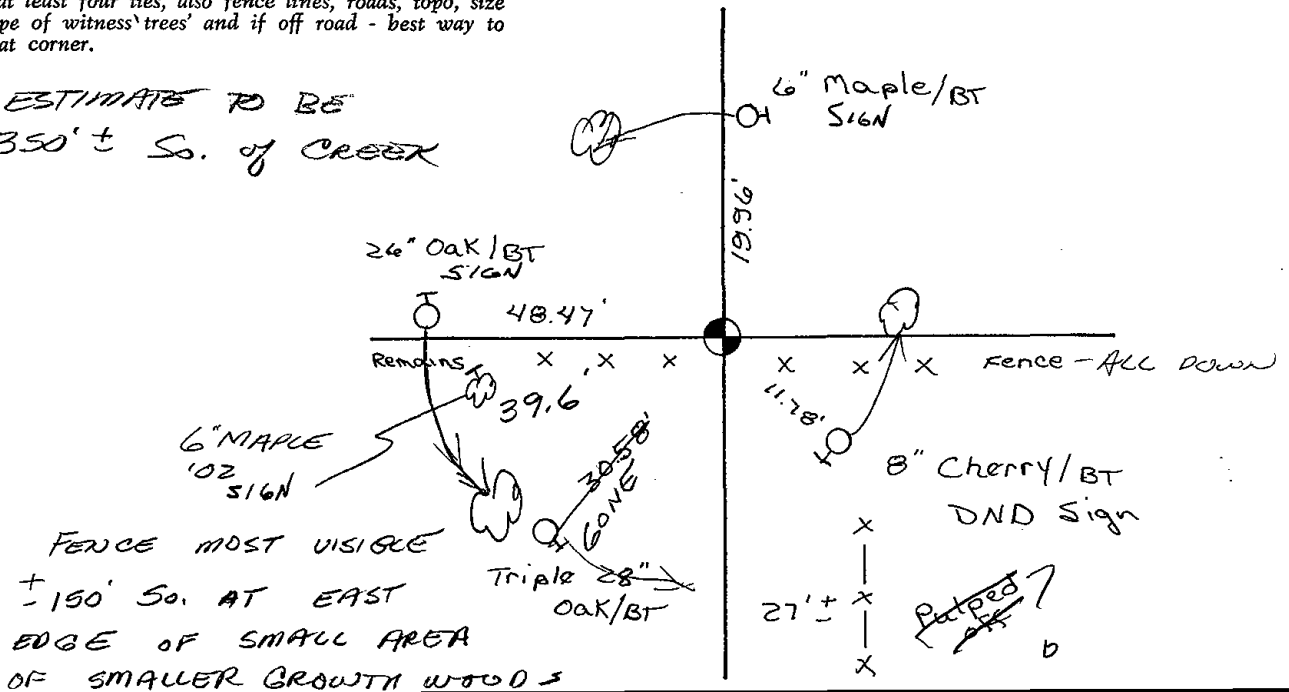
Show info such as: History of corner, with reference to Vol. and pg., dates, surveyor; exact description of monument replaced; if location computed, by taped or EDM traverse; landowner remarks, etc. (Use reverse side if necessary)

This corner is set on a straight line between the NW corner of section 3 and the NE corner of section 2, and half way between. M.C. Smith was here in 1916, per vol 2, page 26 of county surveyor records. I could not reconcile Smith's distances with old possession lines and original government survey notes. Could not find any evidence of previous monumentation.

## TIE SKETCH

Show at least four ties, also fence lines, roads, topo, size and type of witness trees and if off road - best way to arrive at corner.

ESTIMATE TO BE  
350' ± So. of CREEK



FENCE MOST VISIBLE  
+ 150' So. AT EAST  
EDGE OF SMALL AREA  
OF SMALLER GROWTH WOODS





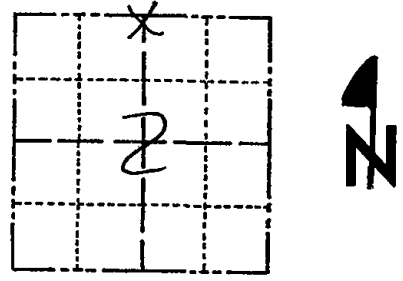
\* 0 1 0 \*

010

# Government Land Corner Certificate

ADAMS County  
 TYPE OF MONUMENT: \_\_\_\_\_  
 STATE PLANE COORDINATES: N \_\_\_\_\_  
 E \_\_\_\_\_  
 ELEVATION — M.S.L. DATUM: \_\_\_\_\_  
 THETA ANGLE: \_\_\_\_\_  
 FIELD BOOK: 76 PAGE 111  
 DRAWN BY: 59 HAUMSCHILD

CORNER NO. 10  
 SECTION 2  
 TOWN 14  
 RANGE 7



LOCATION  
 (Indicated by 'X')

SEAL:



DATA SHOWN HERE ON  
 CERTIFIED CORRECT:

*Anthony B. Kiedrowski*  
 Registered Land Surveyor

DATE: 9/3/81

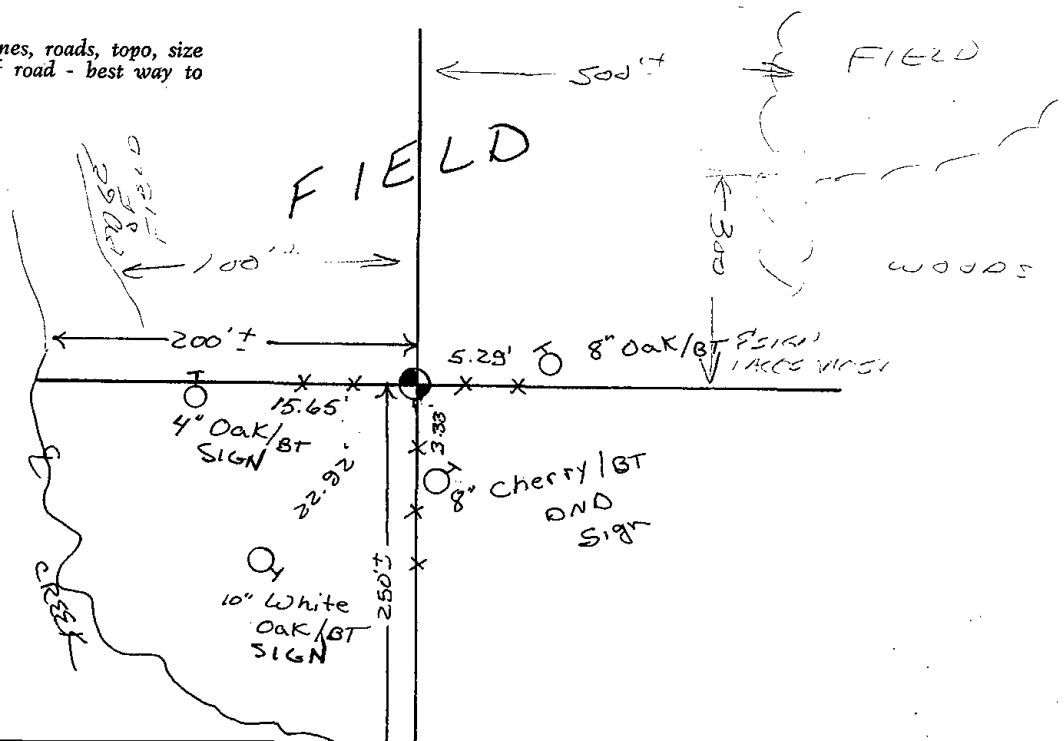
## BASIS FOR MONUMENT LOCATION

Show info such as: History of corner, with reference to Vol. and pg., dates, surveyor; exact description of monument replaced; if location computed, by taped or EDM traverse; landowner remarks, etc. (Use reverse side if necessary)


Since M.C. Smith was here in 1916, per vol 2, page 26 of county surveyor records, I used the fence corner as the quarter corner, after running all of the north line of sections 1, 2, and 3. This corner is on a straight line and equidistant between section corners. M.C. Smith calls for the distances to be unequal, but I could not prorate his distances and yet come close to fitting old possession lines.

## TIE SKETCH

Show at least four ties, also fence lines, roads, topo, size and type of witness trees and if off road - best way to arrive at corner.





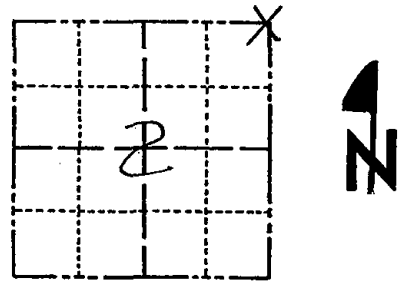


011

# Government Land Corner Certificate

ADAMS County  
 TYPE OF MONUMENT: \_\_\_\_\_  
 STATE PLANE COORDINATES: N \_\_\_\_\_  
 E \_\_\_\_\_  
 ELEVATION — M.S.L. DATUM: \_\_\_\_\_  
 THETA ANGLE: \_\_\_\_\_  
 FIELD BOOK: 76 PAGE 112  
 DRAWN BY: SG NAUMSCHILD

CORNER NO. 11  
 SECTION 2  
 TOWN 14  
 RANGE 7



LOCATION  
 (Indicated by 'X')

## BASIS FOR MONUMENT LOCATION

Show info such as: History of corner, with reference to Vol. and pg., dates, surveyor; exact description of monument replaced; if location computed, by taped or EDM traverse; landowner remarks, etc. (Use reverse side if necessary)

M.C. Smith, in 1916, per Vol 2, page 26 of County surveyor records was at this corner but he could not find any monument. He then used the fences that existed at that time as the corner location but did not set any monument. I did likewise, after running the north line of sections 1, 2, and 3, tying into all occupation evidence. See basis for NW corner section 2.

SEAL:



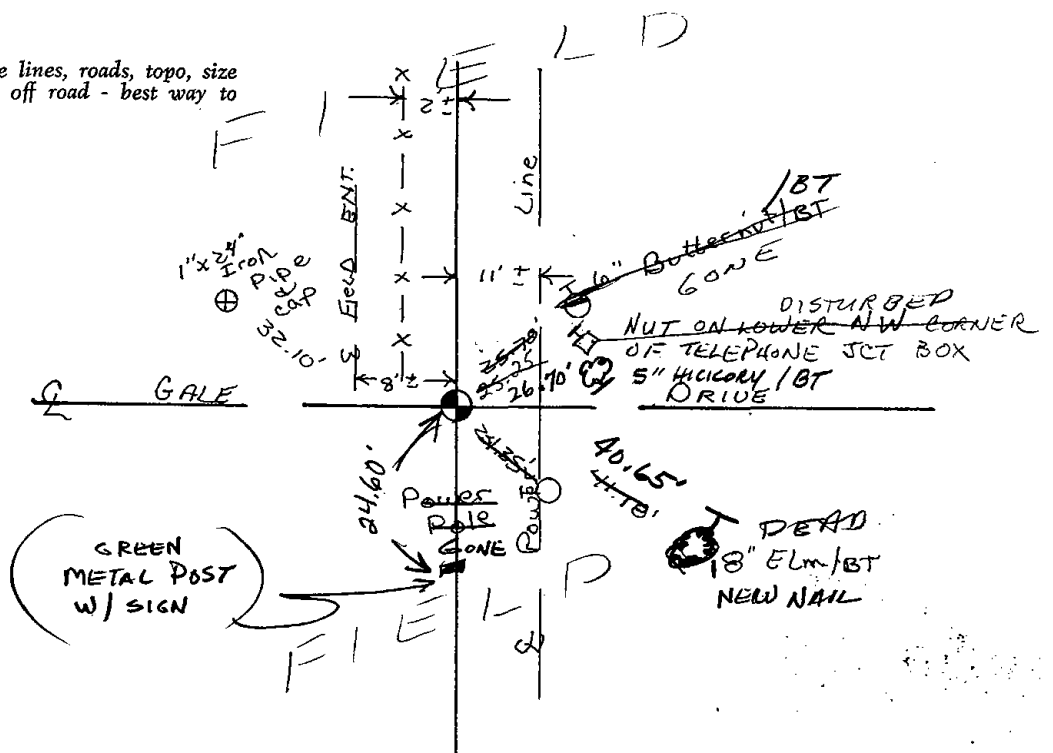
DATA SHOWN HERE ON  
 CERTIFIED CORRECT:

*Anthony B. Kiedrowski*  
 Registered Land Surveyor

DATE: 9/3/81


## TIE SKETCH

Show at least four ties, also fence lines, roads, topo, size and type of witness trees' and if off road - best way to arrive at corner.







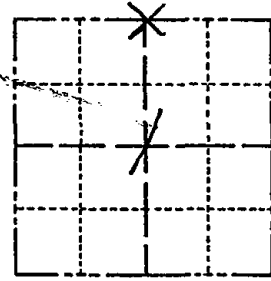


012

# Government Land Corner Certificate

ADAMS County  
 TYPE OF MONUMENT: \_\_\_\_\_  
 STATE PLANE COORDINATES: N \_\_\_\_\_  
 E \_\_\_\_\_  
 ELEVATION — M.S.L. DATUM: \_\_\_\_\_  
 THETA ANGLE: \_\_\_\_\_  
 FIELD BOOK: 76 PAGE 110  
 DRAWN BY: sg HAUMSCHILD

CORNER NO. 12  
 SECTION 1  
 TOWN 14  
 RANGE 7



LOCATION  
(Indicated by 'X')

SEAL:



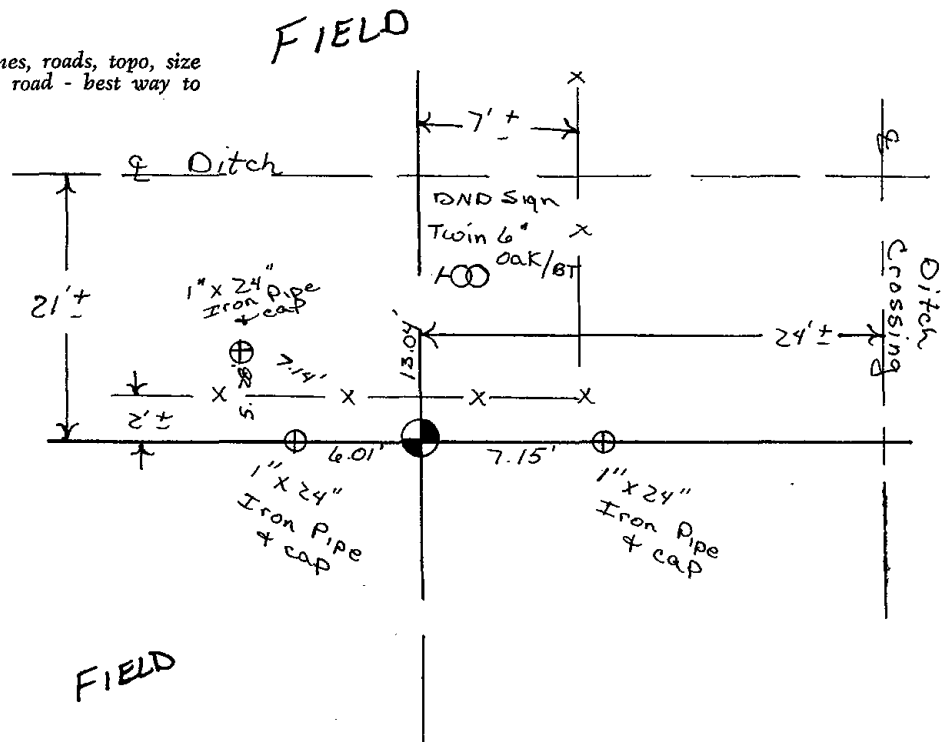
DATA SHOWN HERE ON  
CERTIFIED CORRECT:

*Anthony B. Kiedrowski*  
Registered Land Surveyor

DATE: 9/3/81

## TIE SKETCH


Show at least four ties, also fence lines, roads, topo, size and type of witness trees' and if off road - best way to arrive at corner.



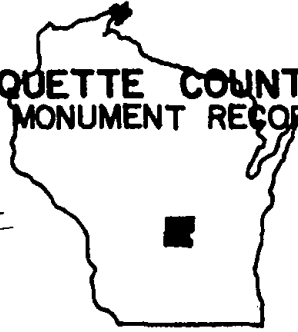




013



MARQUETTE COUNTY SURVEY MONUMENT RECORDS



Town of Oxford

Station No. A-13

Section Corner 

36	31
1	6

 MARQUETTE CO.

ADAMS CO.

Township 15 N; Range 8 E

Type of Monument: 2"x30" Iron Pipe/Brass Cap

State Plane Coordinates: N \_\_\_\_\_  
E \_\_\_\_\_

Elevation - M.S.L. Datum: \_\_\_\_\_

Bearing Angle: \_\_\_\_\_

Field Book \_\_\_\_\_ Page \_\_\_\_\_

Set By: \_\_\_\_\_ Date: \_\_\_\_\_

BASIS FOR MONUMENT LOCATION  
(Show info such as: History of corner; exact description of monument; computations; remarks, etc.)

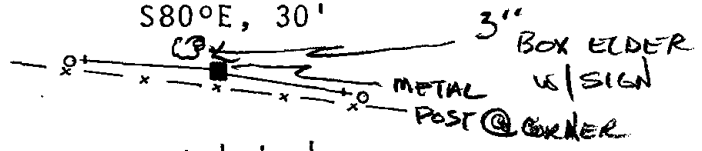
Set 2"x30" Iron Pipe with Brass Cap after an extensive control survey and study of existing evidence and usage in the area.

*MON OK 12/14/81 DDO SK*

FIELD SKETCH (Show at least four ties)



Set 1" Iron Pipes  
N85°W, 30'  
S80°E, 30'



I hereby certify that this monument conforms to the original  
government surveys and has been set in accordance with the above  
referenced information.

Date 3-16-77  
D. William Karns S-823

Registered Land Surveyor  
D. William Karns, Marquette Co. Surveyor

258



\* 0 1 5 \*

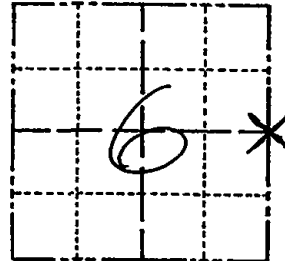
015



# Government Land Corner Certificate

ADAMS County  
 TYPE OF MONUMENT: HARRISON MONUMENT  
 STATE PLANE COORDINATES: N \_\_\_\_\_  
 E \_\_\_\_\_  
 ELEVATION — M.S.L. DATUM: \_\_\_\_\_  
 THETA ANGLE: \_\_\_\_\_  
 FIELD BOOK: &\$ 74 PAGE 130  
 DRAWN BY: G. RHINEHART

CORNER NO. 15  
 SECTION 6  
 TOWN 14  
 RANGE 7



LOCATION  
 (Indicated by 'X')

## BASIS FOR MONUMENT LOCATION

Show info such as: History of corner, with reference to Vol. and pg., dates, surveyor; exact description of monument replaced; if location computed, by taped or EDM traverse; landowner remarks, etc. (Use reverse side if necessary)

SEAL:



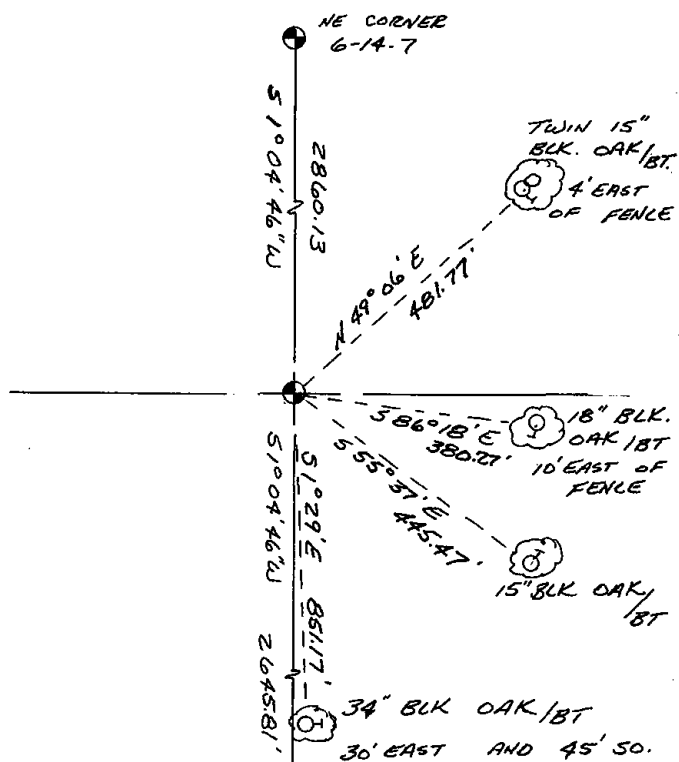
DATA SHOWN HERE ON  
 CERTIFIED CORRECT:

*Gregory P. Rhinehart*  
 Registered Land Surveyor

DATE: 12/10/79

## TIE SKETCH

Show at least four ties, also fence lines, roads, topo, size and type of witness trees and if off road - best way to arrive at corner.





# ADAMS COUNTY CERTIFIED U.S. PUBLIC LAND SURVEY MONUMENT RECORD

DATUM: NAD 83 (1991)	ADAMS COUNTY COORDINATES	
CONTROL: COMBINATION OF GPS AND CONVENTIONAL FIELD CONTROL	NORTH	130,058.49'
	EAST	562,562.59'

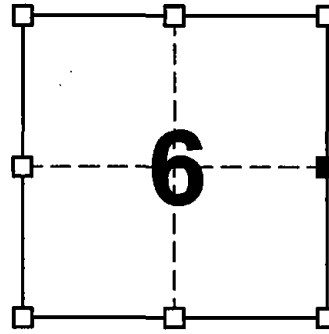
<sup>14</sup>  
THE EAST QUARTER CORNER OF SECTION 6,  
TOWN ~~15~~ NORTH, RANGE 7 EAST, TOWN OF  
DELL PRAIRIE, ADAMS COUNTY, WISCONSIN

(A) IDENTIFY THE CORNER BY REFERENCE  
TO THE U.S. PUBLIC LAND SURVEY SYSTEM

■ = CORNER MONUMENT RESTORED

WITNESS TO CORNER LOCATION:

- TODD T. RUMMLER
- TERRY M. PREM
- JASON A. PELOCK

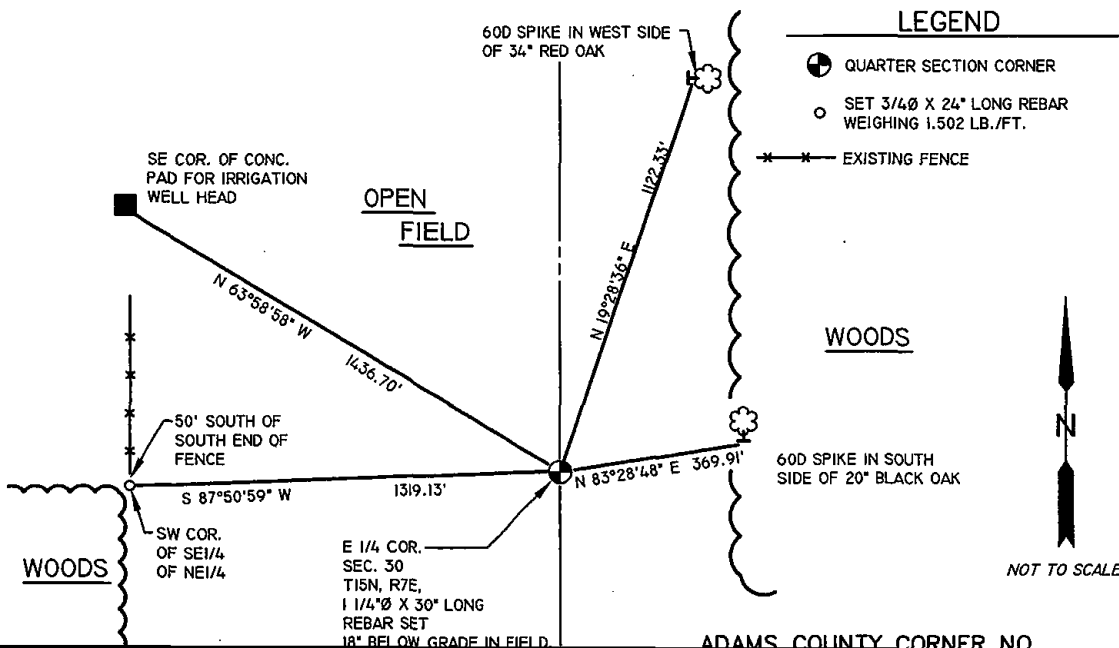


SECTION 6  
TOWN ~~15~~ NORTH <sup>14</sup>  
RANGE 7 EAST

(B) DESCRIBE ANY RECORD EVIDENCE, MONUMENT EVIDENCE, OCCUPATIONAL EVIDENCE, TESTIMONIAL EVIDENCE OR ANY OTHER MATERIAL EVIDENCE YOU CONSIDERED, AND WHETHER THE MONUMENT WAS FOUND OR PLACED.

*FRED ZIETLOW DETERMINED THE LOCATION OF THIS MONUMENT BY SINGLE PROPORTIONATE MEASUREMENT AS SHOWN ON A SECTION SUMMARY DATED 8-24-77, BUT NOTES HE DID NOT SET A MONUMENT. GREGORY RHINEHART SET THIS CORNER IN 12-10-79 BASED ON ZIETLOW'S SECTION SUMMARY. RHINEHART ALSO SET TIES AND FILED A TIE SHEET. THE CORNER FALLS IN AN OPEN FIELD. I SEARCHED FOR RHINEHART'S MONUMENT AND TIES BUT DID NOT FIND THEM. I PLACED THE MONUMENT ON A STRAIGHT LINE BETWEEN THE NORTHEAST CORNER AND SOUTHWEST CORNER OF SECTION 6 USING PROPORTIONATE MEASUREMENTS BASED ON RHINEHART'S TIE SHEET INFORMATION. I ALSO ESTABLISHED NEW TIES AS SHOWN. THE REBAR IS BURIED 18" BELOW GRADE TO PROTECT IT FROM FARM MACHINERY.*

(C) IN THE PLAN VIEW DRAWING BELOW, PROVIDE REFERENCE TIES TO AT LEAST 4 WITNESS MONUMENTS OR, IF THE LOCATION IS WITHIN A MUNICIPALITY, TO AT LEAST 2 WITNESS MONUMENTS. (WITNESS MONUMENTS SHALL BE MADE ON CONCRETE, NATURAL STONE, IRON, OR OTHER EQUALLY DURABLE MATERIAL.) DESCRIBE WITNESS MONUMENTS.



(D) DESCRIBE ANY MATERIAL DISCREPANCY BETWEEN THE LOCATION OF THE CORNER AS RESTORED OR REESTABLISHED AND THE LOCATION OF THAT CORNER AS PREVIOUSLY RESTORED OR REESTABLISHED BY DISTANCE AND DIRECTION. SHOW THE DISCREPANCY ON THE PLAN VIEW DRAWING UNDER (C), ABOVE. SHOW THE DISTANCES BETWEEN THE CORNER AS PREVIOUSLY RESTORED OR REESTABLISHED AND (1) THE CORNER AS RESTORED OR REESTABLISHED, AND (2) TO AT LEAST 2 OF THE WITNESS MONUMENTS AS SHOWN ON THE DRAWING IN (C), ABOVE.

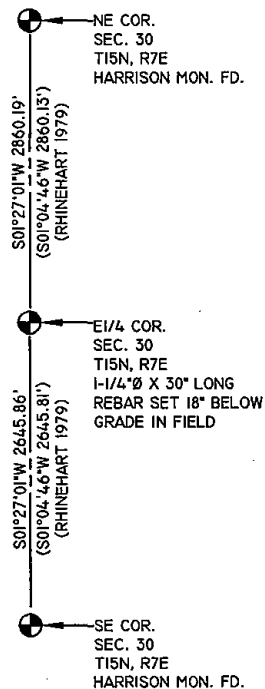
NONE

(E) WAS THE CORNER RESTORED THROUGH ACCEPTANCE OF (1) AN OBLITERATED EVIDENCE LOCATION, OR (2) A FOUND PERPETUATED LOCATION?

2.) A FOUND PERPETUATED LOCATION

(F & G) WAS THE CORNER REESTABLISHED THROUGH LOST CORNER PROPORTIONATE METHODS? IF SO SHOW THE METHOD, INCLUDING THE DIRECTION AND DISTANCE TO OTHER PUBLIC LAND SURVEY CORNERS USED AS EVIDENCE OR USED FOR PROPORTIONING IN DETERMINING THE CORNER LOCATION.

YES, SINGLE PROPORTIONATE MEASUREMENT.



AFFIX LAND SURVEYOR SEAL

(H) I, TODD T. RUMMLER, RLS-2443 CERTIFY THAT THE CORNER LOCATION SHOWN ON THIS RECORD WAS DETERMINED BY ME OR UNDER MY DIRECTION AND CONTROL AND THAT THIS U.S. PUBLIC LAND SURVEY MONUMENT RECORD IS CORRECT AND COMPLETE TO THE BEST OF MY KNOWLEDGE AND BELIEF.

  
 SIGNATURE

01-23-08  
 DATE





\* 0 1 6 \*

016

# ADAMS COUNTY

## Survey Monument Record

TYPE OF MONUMENT: CAST IRON HARRISON

STATE PLANE COORDINATES: N \_\_\_\_\_

E \_\_\_\_\_

ELEVATION — M.S.L. DATUM: \_\_\_\_\_

THETA ANGLE: \_\_\_\_\_

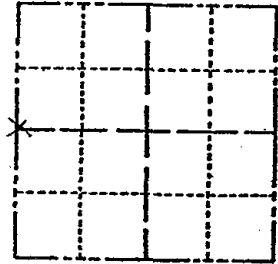
FIELD BOOK: \_\_\_\_\_ PAGE \_\_\_\_\_

CORNER NO. 502 <sup>(16)</sup>

SECTION 4

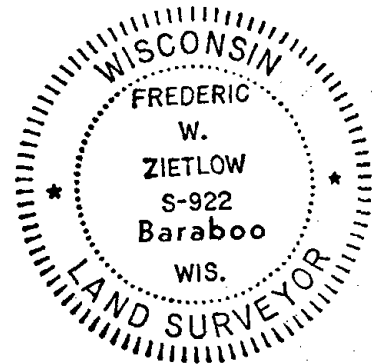
TOWN 14

RANGE 7



LOCATION  
(Indicated by 'X')

SEAL:



### BASIS FOR MONUMENT LOCATION

(Use reverse side if necessary)

Show info such as: History of corner, with reference to Vol. and pg. dates, surveyor; exact description of monument replaced; if location computed, by taped or EDM traverse; landowner remarks, etc.

USED EXISTING FOUR WAY  
FENCE CORNER FIT EDM.  
TRAVERSE GOOD

CORNER	O.K.	10-23-76	RN-SS
CORNER	OK	12-9-81	SK-DW
"	"	2-12-86	SR-SS
"	"	8-21-91	SS-JG
"	"	3-13-02	JG
1-GONE, 1-NEW		1-31-06	JG
OK		12-15-11	MS

CERTIFIED CORRECT:

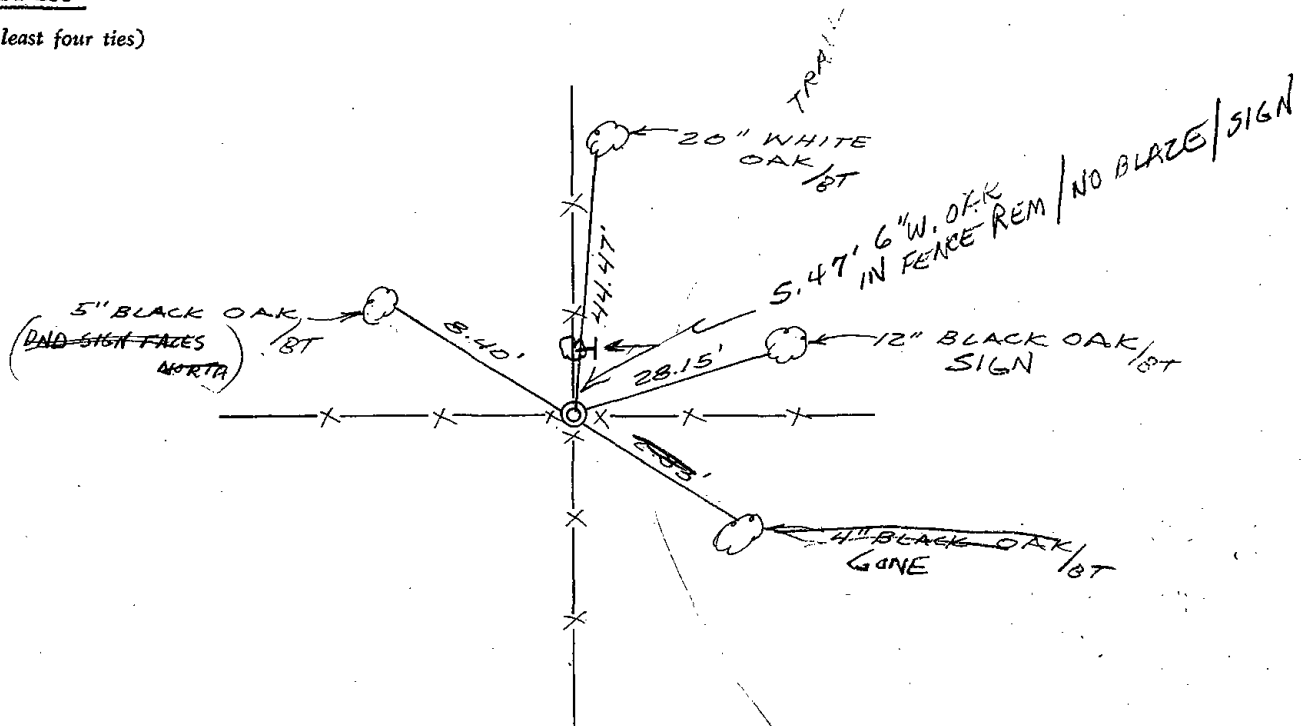
*Frederic W. Zietlow*

Registered Land Surveyor

DATE: 9 SEPT. 1974

### TIE SKETCH

(Show at least four ties)





017

ADAMS COUNTY

Survey Monument Record

TYPE OF MONUMENT: 30" HARRISON R.R. SPIKE

STATE PLANE COORDINATES: N \_\_\_\_\_

E \_\_\_\_\_

ELEVATION — M.S.L. DATUM: \_\_\_\_\_

THETA ANGLE: \_\_\_\_\_

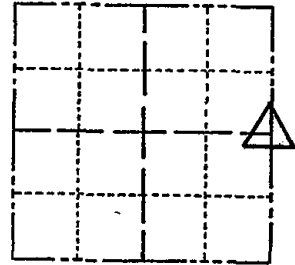
FIELD BOOK: 104 PAGE 91

CORNER NO. 60 (17)

SECTION 4

TOWN 14

RANGE 7



LOCATION  
(Indicated by 'X')

SEAL:

BASIS FOR MONUMENT LOCATION

(Use reverse side if necessary)

Show info such as: History of corner, with reference to Vol. and pg, dates, surveyor; exact description of monument replaced; if location computed, by taped or EDM traverse; landowner remarks, etc.

Set monument

November 10, 1971

Sam T. Mullen R.L.S. S-981

Ties O.K 12-9-81 SK-DW  
" " FOUND RR SPIKE 2-12-86 GR-SS  
12-19-90 KZ-JG ALL OK  
12-05-95 JG-SS 2 NEW TIES  
6-11-01 JG, ALL OK  
1-31-06 - JG, ALL OK  
2-25-11 SS, OK  
3/10/2011 OK CPR

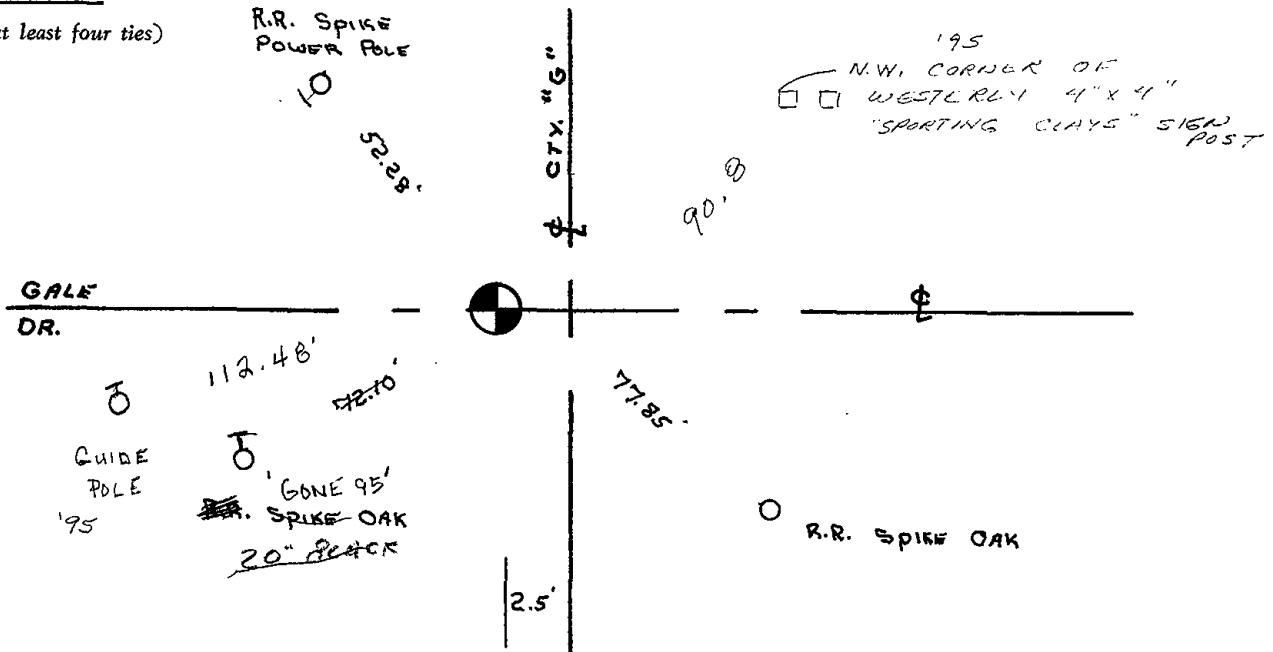
CERTIFIED CORRECT:

Registered Land Surveyor

DATE: \_\_\_\_\_

TIE SKETCH

(Show at least four ties)





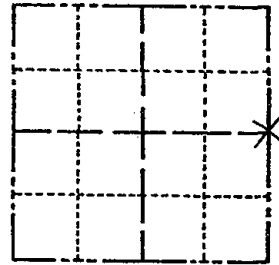


018

# Government Land Corner Certificate


ADAMS County  
 TYPE OF MONUMENT: HARRISON  
 STATE PLANE COORDINATES: N \_\_\_\_\_  
 E \_\_\_\_\_  
 ELEVATION — M.S.L. DATUM: \_\_\_\_\_  
 THETA ANGLE: \_\_\_\_\_  
 FIELD BOOK: 92 PAGE 58  
 DRAWN BY: SJH

CORNER NO. 18  
 SECTION 3  
 TOWN 14  
 RANGE 7



LOCATION  
(Indicated by 'X')

SEAL:



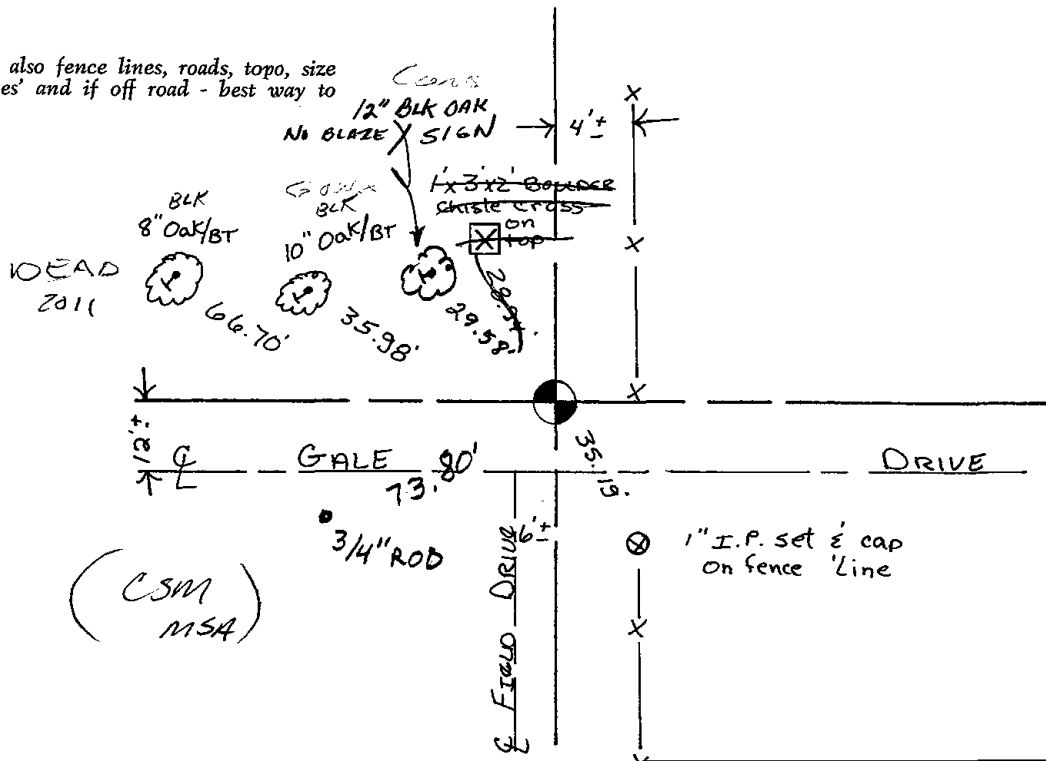
DATA SHOWN HERE ON  
CERTIFIED CORRECT:

*Lance J. Habeck*  
Registered Land Surveyor

DATE: 5/3/82

## TIE SKETCH

Show at least four ties, also fence lines, roads, topo, size and type of witness trees and if off road - best way to arrive at corner.







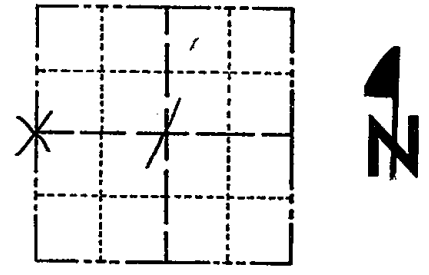
\* 0 1 9 \*

019

# Government Land Corner Certificate

AOAMS County  
 TYPE OF MONUMENT: HARRISON MONUMENT  
 STATE PLANE COORDINATES: N \_\_\_\_\_  
 E \_\_\_\_\_  
 ELEVATION — M.S.L. DATUM: \_\_\_\_\_  
 THETA ANGLE: \_\_\_\_\_  
 FIELD BOOK: 92 PAGE 52  
 DRAWN BY: SJH

CORNER NO. 19  
 SECTION 1  
 TOWN 14  
 RANGE 7




LOCATION  
(Indicated by 'X')

## BASIS FOR MONUMENT LOCATION

Show info such as: History of corner, with reference to Vol. and pg., dates, surveyor; exact description of monument replaced; if location computed, by taped or EDM traverse; landowner remarks, etc. (Use reverse side if necessary)

No evidence of any original corner or any resurvey corners were found at this location. Also, no indication of any original bearing trees were found. Therefore, corner was set on line and single proportionate measure between adjacent Section corners.

SEAL:



DATA SHOWN HERE ON  
CERTIFIED CORRECT:

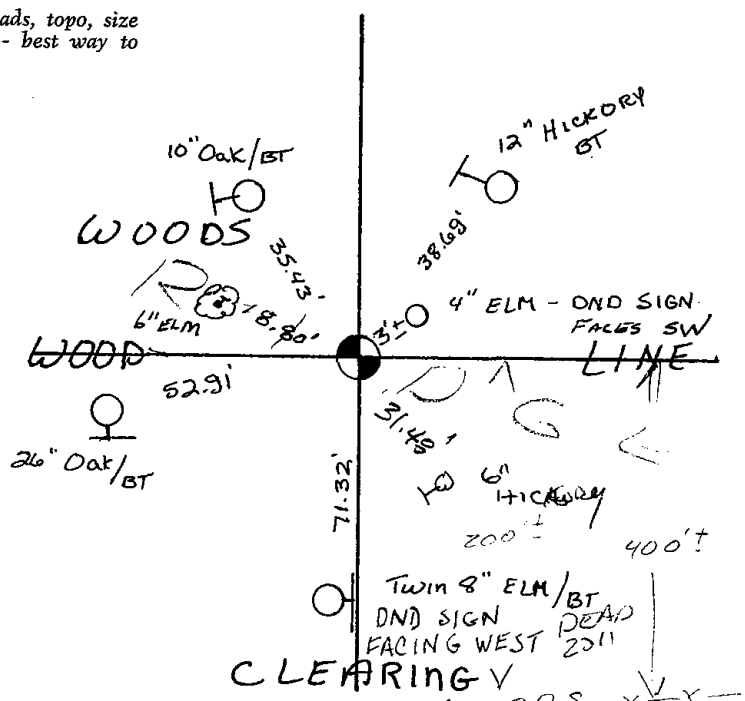
*Lance J. Habeck*  
Registered Land Surveyor

DATE: 4/29/82


## TIE SKETCH

Show at least four ties, also fence lines, roads, topo, size and type of witness trees and if off road - best way to arrive at corner.

CORNER IS 400'±  
NORTH OF FENCE  
NORTH SIDE 1" B&D






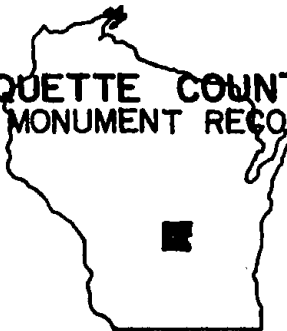


\* 0 2 0 \*

020



MARQUETTE COUNTY SURVEY MONUMENT RECORDS



Town of Douglas

Station No. A-2

Section Corner 

1	6
1	6

Township 14 N; Range 8 E

Type of Monument: 2"x30" Iron Pipe w/Brass Cap

State Plane Coordinates: N \_\_\_\_\_ E \_\_\_\_\_

Elevation - M.S.L. Datum: \_\_\_\_\_

Theta Angle: \_\_\_\_\_

Field Book \_\_\_\_\_ Page \_\_\_\_\_

Set By: \_\_\_\_\_ Date: \_\_\_\_\_

BASIS FOR MONUMENT LOCATION

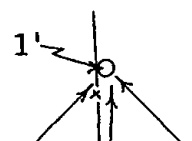
(Show info such as: History of corner; exact description of monument; computations; remarks, etc.)

Set corner at intersection of East-West fence and fence to the North after extensive field investigation of occupation and usage.

*MON OK 12/10/81 SK BW*

TIE SKETCH (Show at least four ties)

Set 1"x24" Iron Pipe North, 45.52'



- OK 3-19-86 GR-SS
- OK 8-27-91 SS-JG
- OK 3-22-02-JG
- OK 2-24-06-JG
- OK 1-6-12 MS





\* 0 2 2 \*

022

ADAMS COUNTY

Survey Monument Record

TYPE OF MONUMENT: 30" STANDARD HARRISON

STATE PLANE COORDINATES: N \_\_\_\_\_

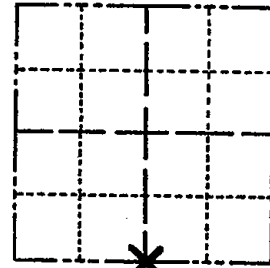
E \_\_\_\_\_

ELEVATION — M.S.L. DATUM: \_\_\_\_\_

THETA ANGLE: \_\_\_\_\_

FIELD BOOK: 486 PAGE 54

CORNER NO. 22  
SECTION 6  
TOWN 14N  
RANGE 7E



LOCATION  
(Indicated by 'X')



BASIS FOR MONUMENT LOCATION

(Use reverse side if necessary)

Show info such as: History of corner, with reference to Vol. and pg, dates, surveyor; exact description of monument replaced; if location computed, by taped or EDM traverse; landowner remarks, etc.

RESEARCHED ADAMS CO. SURVEY RECORDS AND FOUND THAT THERE WERE NO RESURVEYS ON FILE. ALL EVIDENCE OF ORIGINAL CORNER IS GONE. SET THIS CORNER BY THE SINGLE PROPORTIONATE METHOD.

EDM TRAVERSE

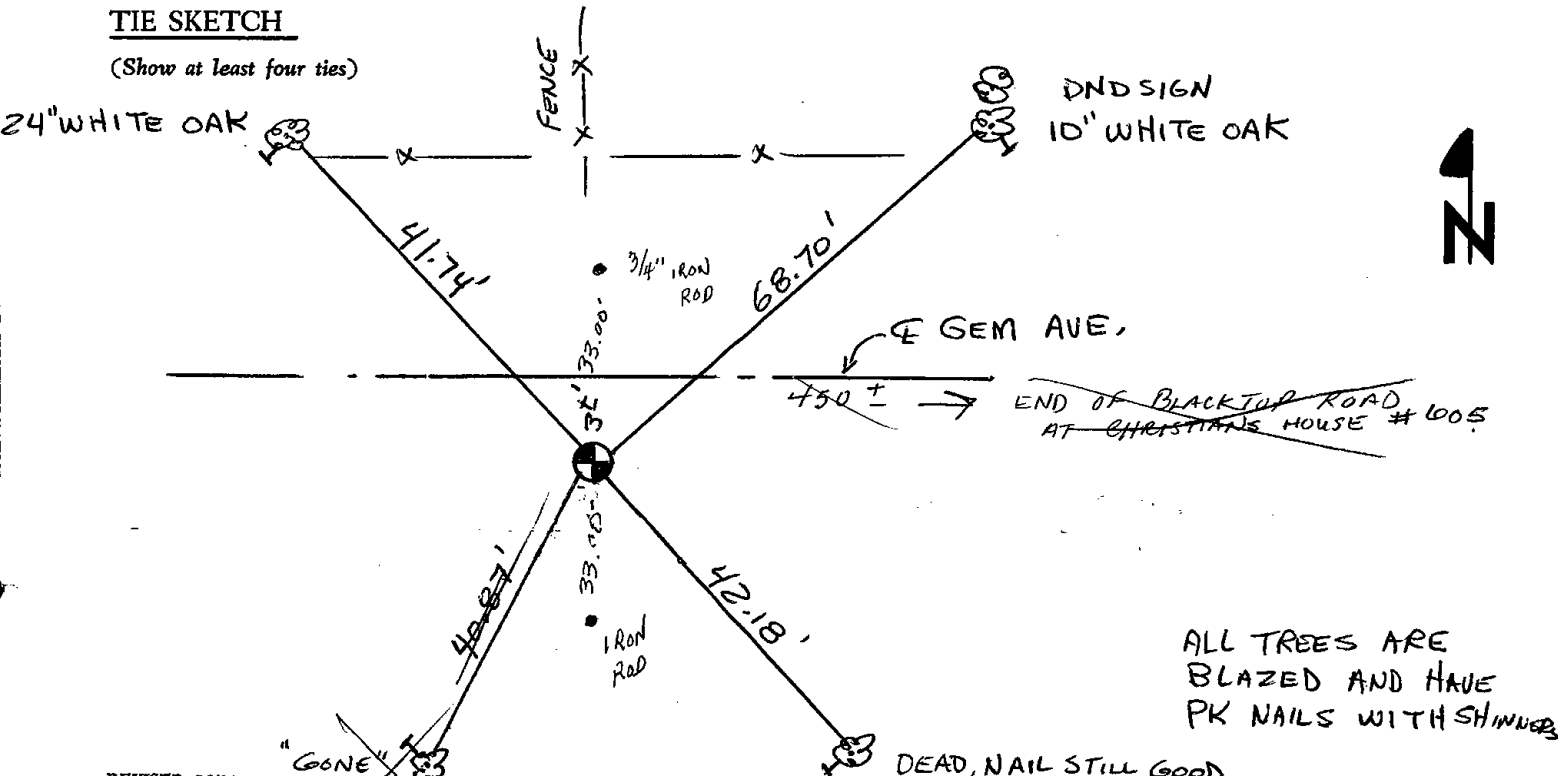
CORNER O.K. 12-9-81 SK-DW  
" " 3-5-86 GR-SS  
" " 8-22-91 SS-JG  
COR. OK 12/6/95 JG-SS 2-NEW TIES  
1-GONE, 5-LEFT 6-11-01 - JG  
OK 2-8-06 - JG  
2-25-11-SS OK



CERTIFIED CORRECT:  
*Frederic W. Zietlow*  
Registered Land Surveyor  
DATE: AUGUST 24, 1977

TIE SKETCH

(Show at least four ties)



ALL TREES ARE  
BLAZED AND HAVE  
PK NAILS WITH SHINNERS

DEAD, NAIL STILL GOOD



\* 0 2 3 \*

023

ADAMS COUNTY

Survey Monument Record

TYPE OF MONUMENT: 30" STANDARD HARRISON

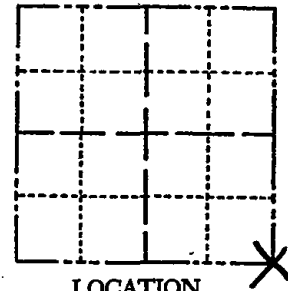
STATE PLANE COORDINATES: N \_\_\_\_\_  
E \_\_\_\_\_

ELEVATION — M.S.L. DATUM: \_\_\_\_\_

THETA ANGLE: \_\_\_\_\_

FIELD BOOK: 486 PAGE 54

CORNER NO. 23  
SECTION 6  
TOWN 14N  
RANGE 7E



LOCATION  
(Indicated by 'X')

SEAL:

BASIS FOR MONUMENT LOCATION

(Use reverse side if necessary)

Show info such as: History of corner, with reference to Vol. and pg. dates, surveyor; exact description of monument replaced; if location computed, by taped or EDM traverse; landowner remarks, etc.

FOUND ORIGINAL BEARING TREE  
& RESET CORNER FROM GOV'T  
TIES. EDM TRAVERSE  
Ties O.K. 12-9-81 SK-DW  
COR. OK 12/6/95 JG-SS  
COR OK 6/11/01-JG  
OK, 2-8-06-JG  
" 2-25-11 SS



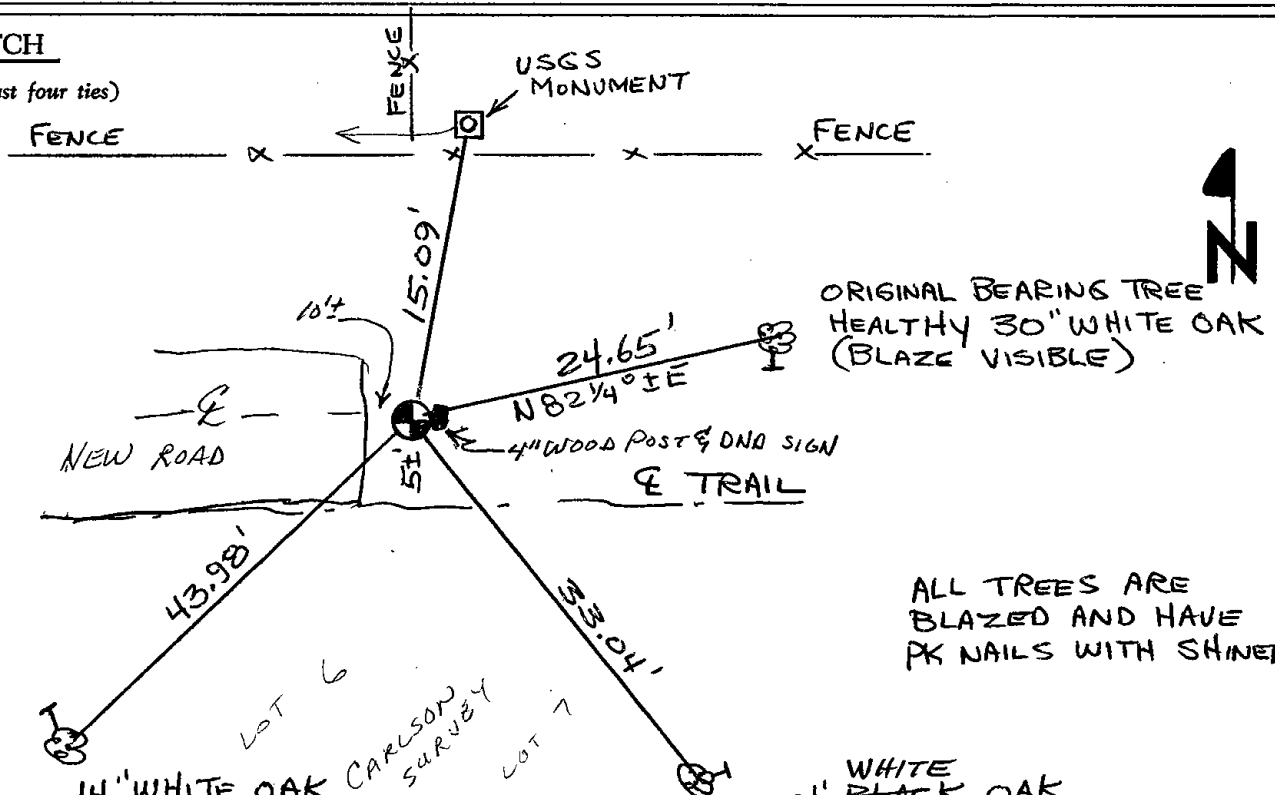
CERTIFIED CORRECT:

*Frederic W. Zietlow*  
Registered Land Surveyor

DATE: AUGUST 24, 1977

TIE SKETCH

(Show at least four ties)



ALL TREES ARE  
BLAZED AND HAVE  
PK NAILS WITH SHINERS

WHITE  
BLACK OAK

# Government Land Corner Certificate

ADAMS County

TYPE OF MONUMENT: 30" Standard Cast Iron Harrison

STATE PLANE COORDINATES: N \_\_\_\_\_  
E \_\_\_\_\_

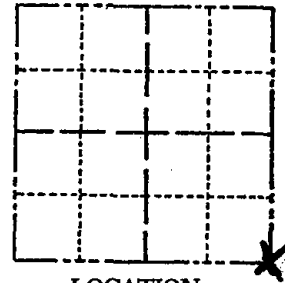
ELEVATION — M.S.L. DATUM: \_\_\_\_\_

THETA ANGLE: \_\_\_\_\_

FIELD BOOK: 486 PAGE 53

DRAWN BY: Squires

CORNER NO. 23  
SECTION 6  
TOWN 14N  
RANGE 7E



LOCATION  
(Indicated by 'X')

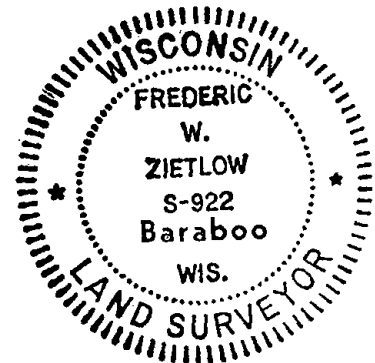
## BASIS FOR MONUMENT LOCATION

Show info such as: History of corner, with reference to Vol. and pg., dates, surveyor; exact description of monument replaced; if location computed, by taped or EDM traverse; landowner remarks, etc. (Use reverse side if necessary)

Original subdivision of T14N-R7E was surveyed by Charles Phipps in July of 1851. I recovered one of his bearing trees and 18" white oak N82 1/4° E 37 links from the section corner. The tree was growing in well drained sandy soils it had a growth rate of 10 years per inch. The original base was faintly visible. I backed out the record tie and monumented same.

EDM - Theodolite traverse of entire section fit well compared to original.

SEAL:



DATA SHOWN HERE ON  
CERTIFIED CORRECT:

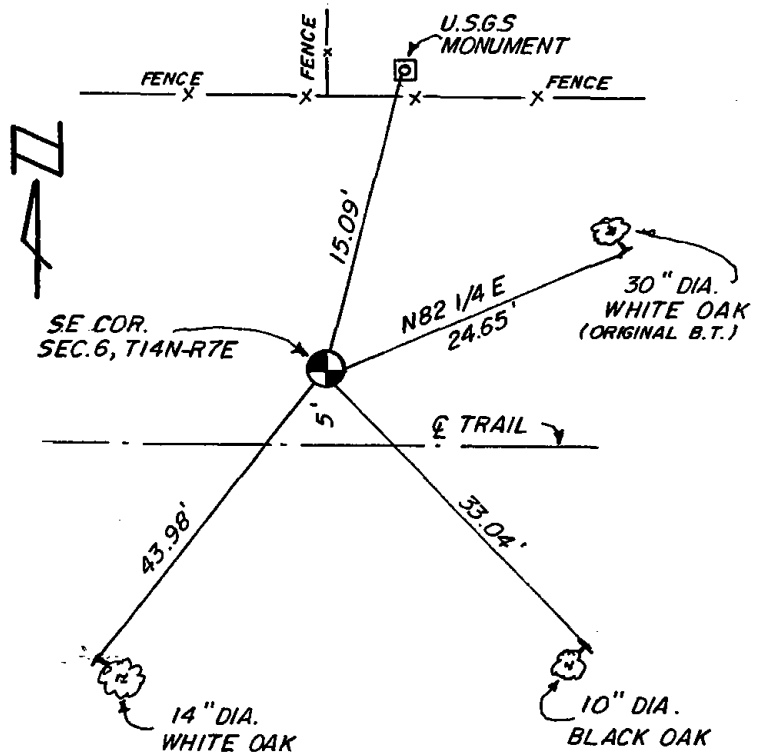
*Frederic W. Zietlow*  
Registered Land Surveyor

DATE: August 24, 1977

## TIE SKETCH

Show at least four ties, also fence lines, roads, topo, size and type of witness trees and if off road - best way to arrive at corner.

T = NAIL AND CAP IN BLAZE  
ON TREE TO WHICH MEASUREMENTS  
ARE MADE TO



## MAINTENANCE RECORD

Date	Init.	Remarks
3-6-86	GR-SS	O.K.
8-22-91	JG-SS	O.K.



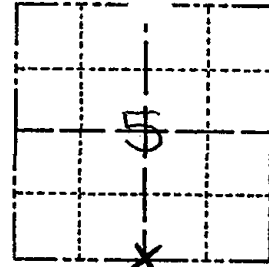
\* 0 2 4 \*

024

# Government Land Corner Certificate

\_\_\_\_\_ County  
 TYPE OF MONUMENT: HARRISON  
 STATE PLANE COORDINATES: N \_\_\_\_\_  
 E \_\_\_\_\_  
 ELEVATION — M.S.L. DATUM: \_\_\_\_\_  
 THETA ANGLE: \_\_\_\_\_  
 FIELD BOOK: \_\_\_\_\_ PAGE \_\_\_\_\_  
 DRAWN BY: \_\_\_\_\_

CORNER NO. 24  
 SECTION 5  
 TOWN T.14N.  
 RANGE R.7E.




LOCATION  
(Indicated by 'X')

## BASIS FOR MONUMENT LOCATION

Show info such as: History of corner, with reference to Vol. and pg., dates, surveyor; exact description of monument replaced; if location computed, by taped or EDM traverse; landowner remarks, etc. (Use reverse side if necessary)

Found original Bt stump of a 15" dia. W. Oak decayed. Traversed section by EDM & T-2 to verify corner. M.C. Smith, identified corner in resurvey of Section, 1908.

SEAL:



DATA SHOWN HERE ON  
CERTIFIED CORRECT:

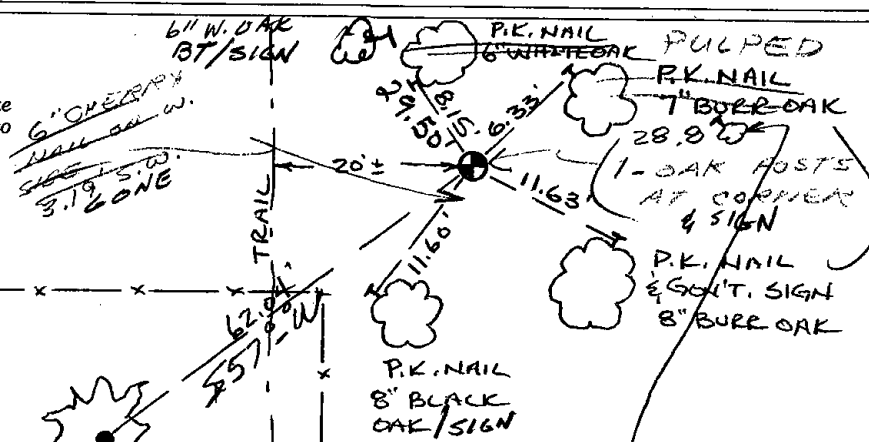
Ken Schuette  
Registered Land Surveyor

DATE: 7 Aug 1979

## TIE SKETCH

Show at least four ties, also fence lines, roads, topo, size and type of witness trees and if off road - best way to arrive at corner.

PLACED  
 GOLI SIGN ON 6" DIA.  
 WOOD POST - 1 MP1.  
 NW OF 114.  
 SIGN FACES No.



## MAINTENANCE RECORD

Date	Init.	Remarks
12-10-81	SK-DW	CORNERS O.K
3-6-85	SR-SS	1 NEW TIE
8-22-91	SS	OK
11-6-96	SS	1 NEW TIE
3-13-02	JG	OK
2-8-06	JG	1-NEW TIE
12-15-11	MS	OK

1/2" x 12" I.B.  
 SET IN CENTER  
 OF ORIG. B.T.  
 STUMP  
 15" DIA W. OAK  
 STUMP IS ON  
 30" DIA

HARRISON MON IS  
 8' NORTH & 15' EAST  
 OF FENCE CORNER

12" BLACK  
 OAK '96  
 SIGN



\* 0 2 5 \*

025



# Government Land Corner Certificate

ADAMS County

TYPE OF MONUMENT: STANDARD HARRISON

STATE PLANE COORDINATES: N \_\_\_\_\_  
E \_\_\_\_\_

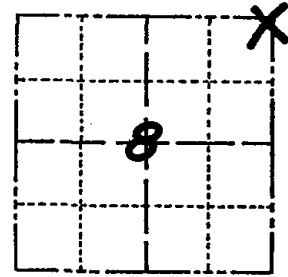
ELEVATION — M.S.L. DATUM: \_\_\_\_\_

THETA ANGLE: \_\_\_\_\_

FIELD BOOK: \_\_\_\_\_ PAGE \_\_\_\_\_

DRAWN BY: SQUIRES

CORNER NO. 25  
SECTION 8  
TOWN 14 N  
RANGE 7 E




LOCATION  
(Indicated by 'X')

## BASIS FOR MONUMENT LOCATION

Show info such as: History of corner, with reference to Vol. and pg., dates, surveyor; exact description of monument replaced; if location computed, by taped or EDM traverse; landowner remarks, etc. (Use reverse side if necessary)

Looked for Original BT's AS  
Per Running Notes and did not  
find anything as Area had  
been logged over & bulldozed  
level. TRAVERSED SECTION BY  
EDM & SET NE COR BY DOUBLING  
DISTANCE FROM SE CORNER TO E 1/4  
CORNER ON LINE.

SEAL:



DATA SHOWN HERE ON  
CERTIFIED CORRECT:

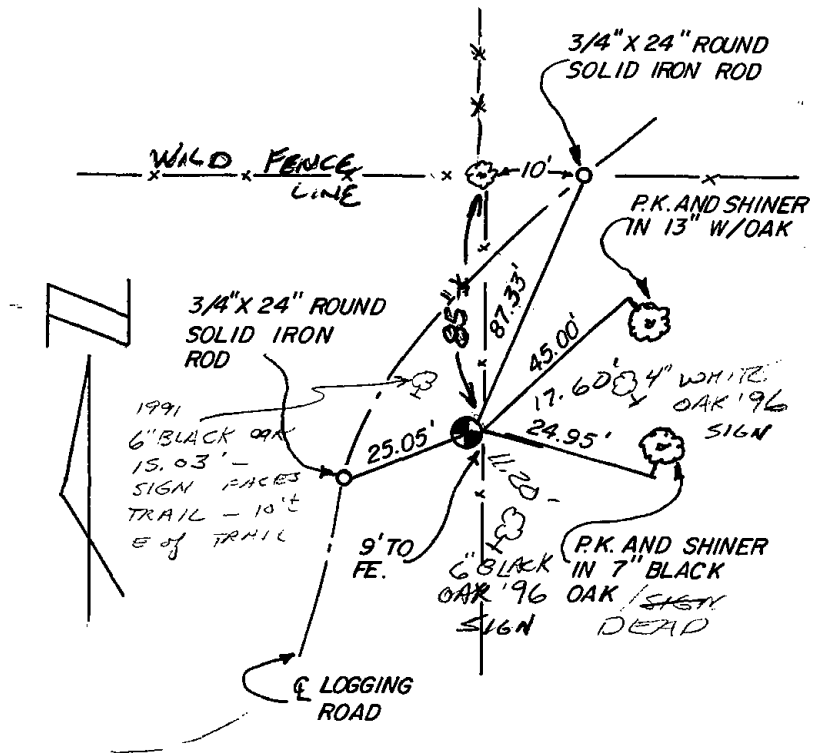
*Ken Schuette*  
Registered Land Surveyor

DATE: 12 July 1979

## TIE SKETCH

Show at least four ties, also fence lines, roads, topo, size and type of witness trees' and if off road - best way to arrive at corner.

FENCES MOSTLY DOWN  
COURSE IN FENCE  
85' NORTH



## MAINTENANCE RECORD

Date	Init.	Remarks
12-10-81	SK-DW	CORNER O.K
3-6-86	GR-SS	" "
8-22-91	SS	1 NEW TIE
11-6-96	SS	2 " "
3-13-02	JG	OK
2-8-06	JG	OK
12-15-11	MS	OK



\* 0 2 6 \*

026

# ADAMS COUNTY

## Survey Monument Record

TYPE OF MONUMENT: CAST IRON MON.

STATE PLANE COORDINATES: N \_\_\_\_\_

E \_\_\_\_\_

ELEVATION — M.S.L. DATUM: \_\_\_\_\_

THETA ANGLE: \_\_\_\_\_

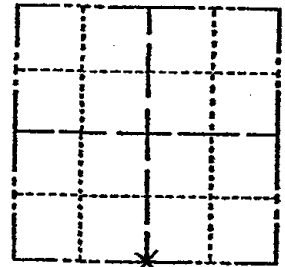
FIELD BOOK: \_\_\_\_\_ PAGE \_\_\_\_\_

CORNER NO. 501 <sup>26</sup>

SECTION 4

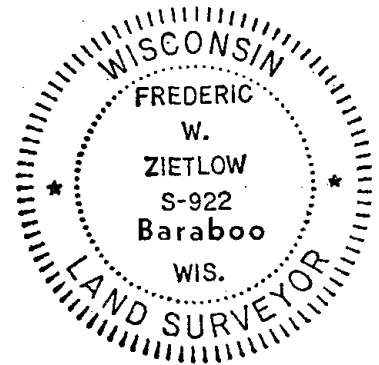
TOWN 14

RANGE 7



LOCATION  
(Indicated by 'X')

SEAL:



### BASIS FOR MONUMENT LOCATION

(Use reverse side if necessary)

Show info such as: History of corner, with reference to Vol. and pg, dates, surveyor; exact description of monument replaced; if location computed, by taped or EDM traverse; landowner remarks, etc.

USED EXISTING 3 WAY FENCE CORNER, FIT EDM TRAVERSE GOOD.

CORNER	O.K.	12-23-76	SK-DW
CORNER	O.K.	12-9-81	SK-DW
"	"	3-6-86	GA-TS
"	"	8-22-91	SS
"	"	11-5-96	SS
"	"	3-13-02	JG

1- NEW TILE, 2-8-06 - JG  
1-GONE, 1 NEW 12-15-11 MS

CERTIFIED CORRECT:

*Frederic W. Zietlow*

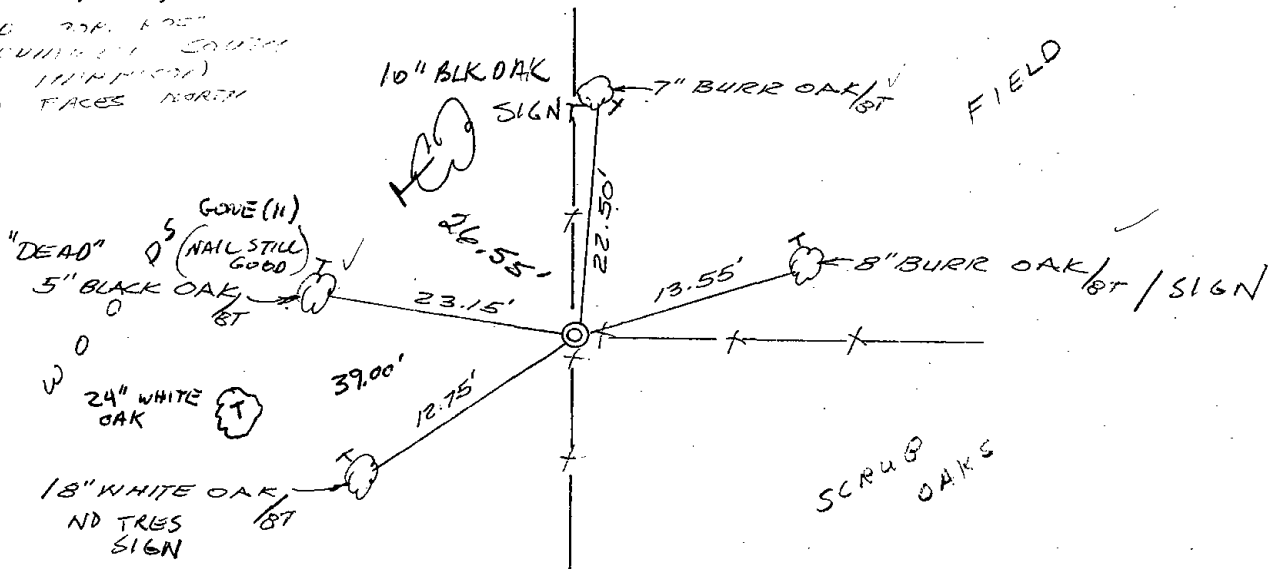
Registered Land Surveyor

DATE: 9, SEPT. 1974

### TIE SKETCH

(Show at least four ties)

WOOD MARKERS  
IMMEDIATELY SOUTH  
OF MONUMENT  
SIGN FACES NORTH





\* 0 2 7 \*

027

# ADAMS COUNTY

## Survey Monument Record

TYPE OF MONUMENT: 30" HARRISON

STATE PLANE COORDINATES: N: \_\_\_\_\_

E: \_\_\_\_\_

ELEVATION — M.S.L. DATUM: \_\_\_\_\_

THETA ANGLE: \_\_\_\_\_

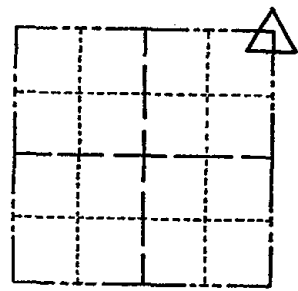
FIELD BOOK: 104 PAGE 90

CORNER NO. 59

SECTION 9

TOWN 14

RANGE 7



LOCATION  
(Indicated by 'X')

SEAL:

### BASIS FOR MONUMENT LOCATION

(Use reverse side if necessary)

Show info such as: History of corner, with reference to Vol. and pg, dates, surveyor; exact description of monument replaced; if location computed, by taped or EDM traverse; landowner remarks, etc.

Set monument

November 10, 1971

Sam T. Millen R.L.S. S-981

SET R.R. SPIKE FROM B.T. TO WEST  
AND SECTION SUMMARY OF 9-9-74  
BY F. ZIETLOW. NEW TIES ARE  
MEASURED WITH CLOTH TAPE.  
4-1-86 S.S.

12-19-90 KZ-JG ALL OK

HARRISON RESET 7/12/94  
ALL TIES ARE OK. JG-BS  
1-GONE, 6-11-01, JG

CERTIFIED CORRECT:

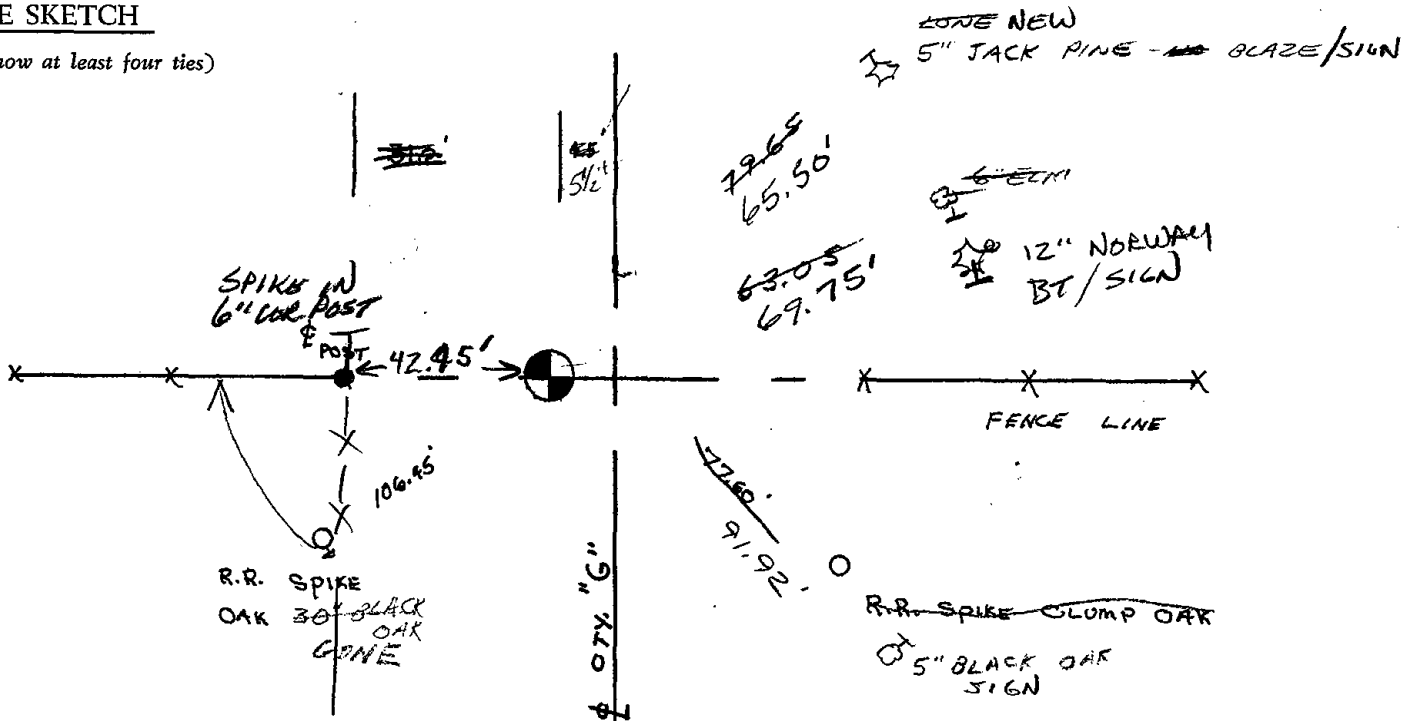
2-GONE, 3-NEW 2-8-06 - JG  
OK 2-25-11 SS

Registered Land Surveyor

DATE: \_\_\_\_\_

### TIE SKETCH

(Show at least four ties)





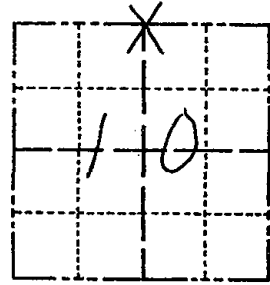
\* 0 2 8 \*

028

# Government Land Corner Certificate


ADAMS County  
 TYPE OF MONUMENT: HARRISON MONUMENT  
 STATE PLANE COORDINATES: N \_\_\_\_\_  
 E \_\_\_\_\_  
 ELEVATION — M.S.L. DATUM: \_\_\_\_\_  
 THETA ANGLE: \_\_\_\_\_  
 FIELD BOOK: 92 PAGE 53  
 DRAWN BY: SSH

CORNER NO. 28  
 SECTION 10  
 TOWN 14  
 RANGE 7



LOCATION  
 (Indicated by 'X')

SEAL:



DATA SHOWN HERE ON  
 CERTIFIED CORRECT:

*Lance J. Habeck*  
 Registered Land Surveyor

DATE: 5/4/82

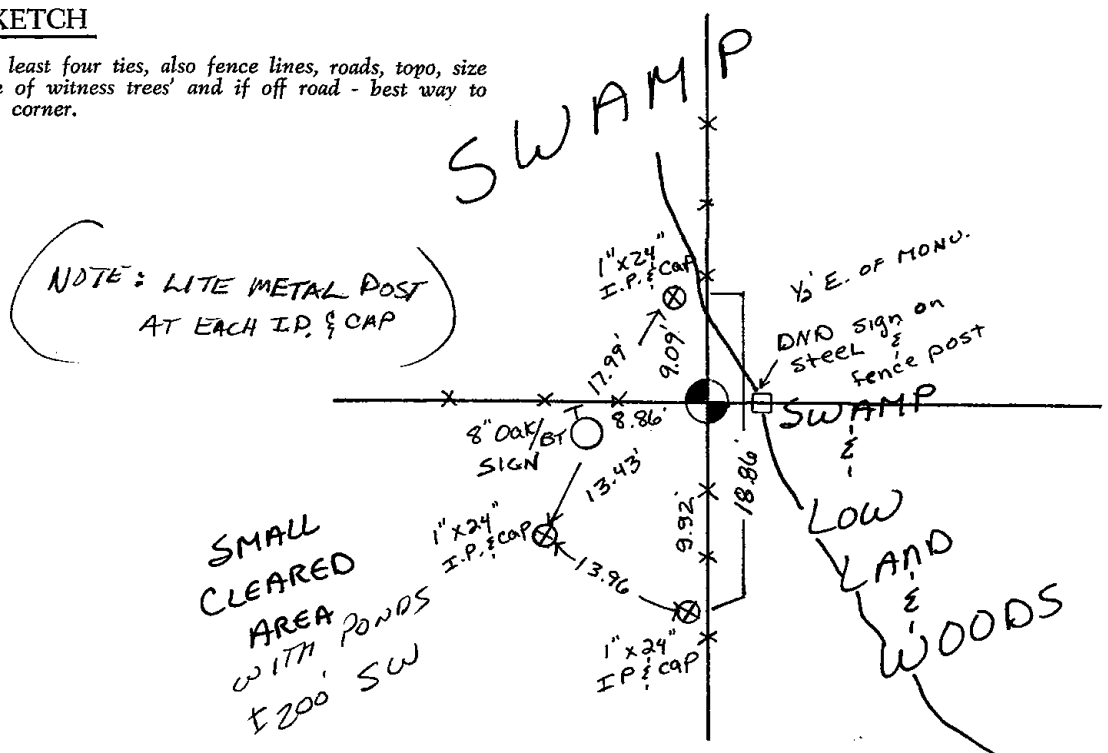
## BASIS FOR MONUMENT LOCATION

Show info such as: History of corner, with reference to Vol. and pg., dates, surveyor; exact description of monument replaced; if location computed, by taped or EDM traverse; landowner remarks, etc. (Use reverse side if necessary)

No evidence of any original corner or any resurvey corners were found at this location. Also, no indication of any original bearing trees were found. Corner was set at the intersection of fences, being the best available evidence.

## TIE SKETCH

Show at least four ties, also fence lines, roads, topo, size and type of witness trees and if off road - best way to arrive at corner.









\* 0 2 9 \*

029

ADAMS COUNTY

Survey Monument Record Harrison set 5-8-75

TYPE OF MONUMENT: 2" x 30" IRON PIPE

STATE PLANE COORDINATES: N \_\_\_\_\_

E \_\_\_\_\_

ELEVATION — M.S.L. DATUM: \_\_\_\_\_

THETA ANGLE: \_\_\_\_\_

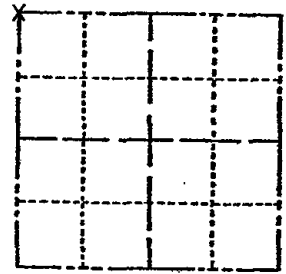
FIELD BOOK: \_\_\_\_\_ PAGE \_\_\_\_\_

CORNER NO. 518

SECTION 11


TOWN T.14 N.

RANGE R.7 E.



LOCATION (Indicated by 'X')

SEAL:



BASIS FOR MONUMENT LOCATION

(Use reverse side if necessary)

Show info such as: History of corner, with reference to Vol. and pg, dates, surveyor; exact description of monument replaced; if location computed, by taped or EDM traverse; landowner remarks, etc.

Could not find any evidence of occupation in this area. We ran a random traverse and computed vicinity of where to search for corner; with the use of an electronic magnetic locator we recovered a 3/8" twist iron which fit E.D.M. traverse of this section good.

- CORNER O.K 12-9-81 SK-DW
- " O.K. 5 TIES REMAINING S.S. 3 20-96
- " " " " SG 7-9-91
- " " " " SG-SS 11/28/95
- 1- NEW TIE, MON. OK 3-22-02 - JG
- OK, 2-24-06 - JG
- 2 NEW, 2 GONE 1-6-12 MS

CERTIFIED CORRECT:

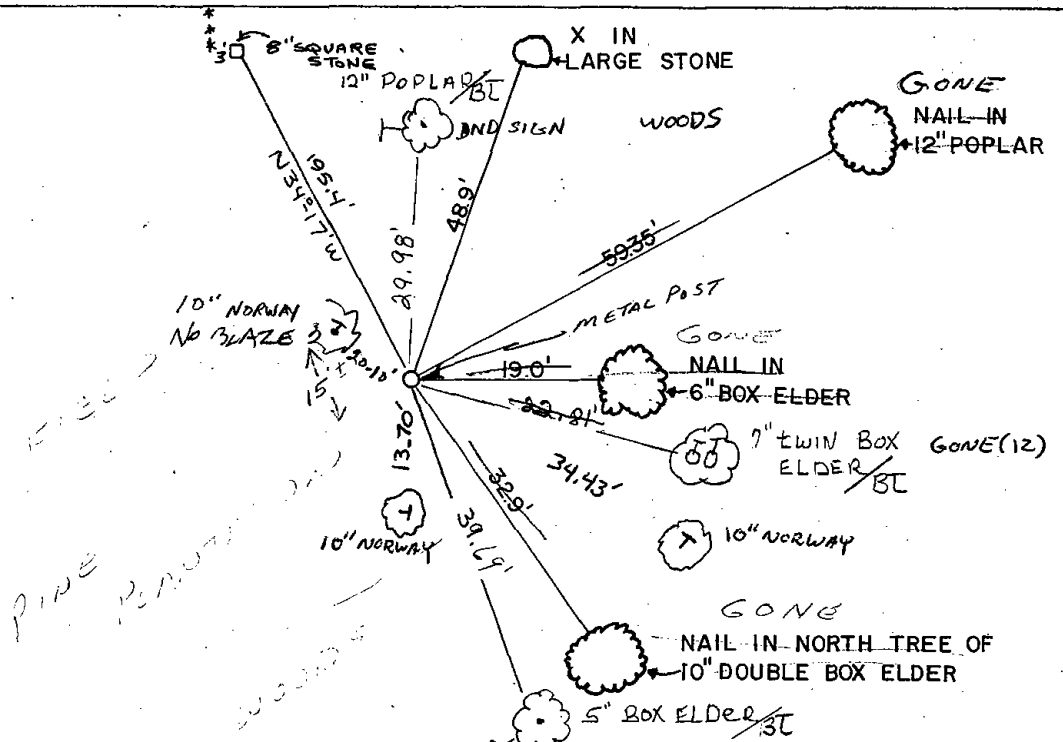
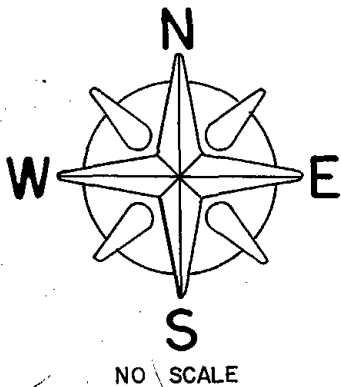
*Frederic W. Zietlow*

Registered Land Surveyor

DATE: Nov. 22, 1974

TIE SKETCH

(Show at least four ties)



HOUSE #3681

ROAD



\* 0 3 0 \*

030

**ADAMS COUNTY**

**Survey Monument Record**

*Harrison set 5-8-75*

TYPE OF MONUMENT: 2" x 30" IRON PIPE

STATE PLANE COORDINATES: N \_\_\_\_\_

E \_\_\_\_\_

ELEVATION — M.S.L. DATUM: \_\_\_\_\_

THETA ANGLE: \_\_\_\_\_

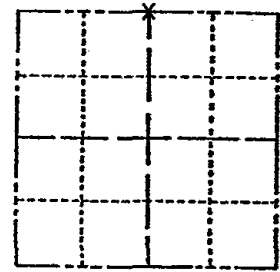
FIELD BOOK: \_\_\_\_\_ PAGE \_\_\_\_\_

CORNER NO. 5174

SECTION 11

TOWN T.14 N.

RANGE R.7 E.



LOCATION  
(Indicated by 'X')

SEAL:



**BASIS FOR MONUMENT LOCATION**

(Use reverse side if necessary)

Show info such as: History of corner, with reference to Vol. and pg. dates, surveyor; exact description of monument replaced; if location computed, by taped or EDM traverse; landowner remarks, etc.

Found old 3-way fence corner that fit E.D.M. traverse of this section good in all directions. Accepted this as best available evidence.

- O.K. 12-9-81 SK-DW
- " 3-24-96 GR-SS
- " 8-26-97 JG-SS
- 1 NEW TIE 3-29-02 SS
- OK, 2-24-06 -JG
- OK 1-6-12 MS

CERTIFIED CORRECT:

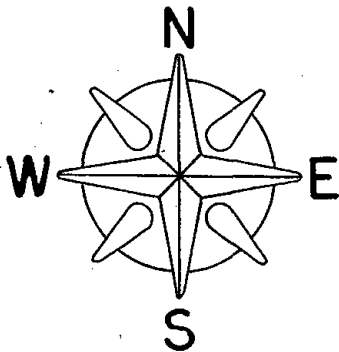
*Frederic W. Zielow*

Registered Land Surveyor

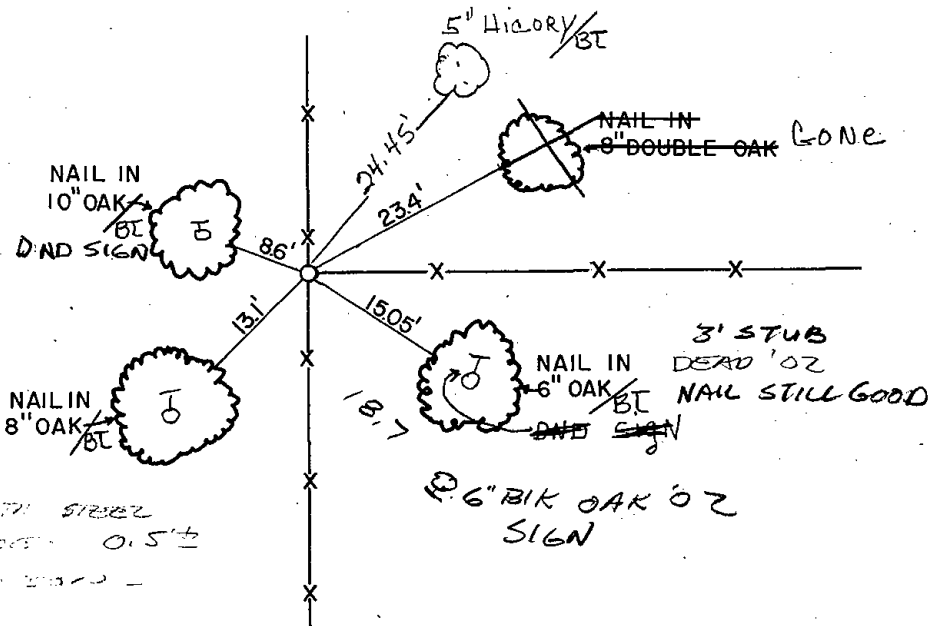
DATE: Nov. 22, 1974

**TIE SKETCH**

(Show at least four ties)



NO SCALE



2" IRON PIPE WITH STEEL FENCE POST INSIDE 0.5" WEST OF PIPE END -



031

# ADAMS COUNTY

## Survey Monument Record

Harrison set 5-8-75

TYPE OF MONUMENT: 2" x 30" IRON PIPE

STATE PLANE COORDINATES: N \_\_\_\_\_

E \_\_\_\_\_

ELEVATION — M.S.L. DATUM: \_\_\_\_\_

THETA ANGLE: \_\_\_\_\_

FIELD BOOK: \_\_\_\_\_ PAGE \_\_\_\_\_

### BASIS FOR MONUMENT LOCATION

(Use reverse side if necessary)

Show info such as: History of corner, with reference to Vol. and pg. dates, surveyor; exact description of monument replaced; if location computed, by taped or EDM traverse; landowner remarks, etc.

Found old fence corner that fit E.D.M. traverse of this section good. Accepted it as best available evidence.

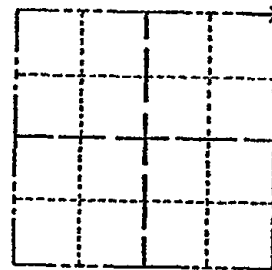
CORNER O.K. 10-23-76 RN-SS  
CORNER O.K. 12-9-81 SK-DW  
2 NEW TIES 3-24-86 GR-SS  
1-GONE CORNER OK SS-JG 8-26-71  
1 NEW TIE 3-22-82 SS  
OK, 2-24-86-JG  
1 NEW TIE 12-03-11 SS

CORNER NO. N. 519

SECTION 11

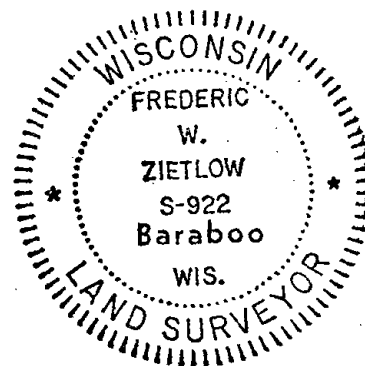
TOWN T. 14 N.

RANGE R. 7 E.



LOCATION  
(Indicated by 'X')

SEAL:



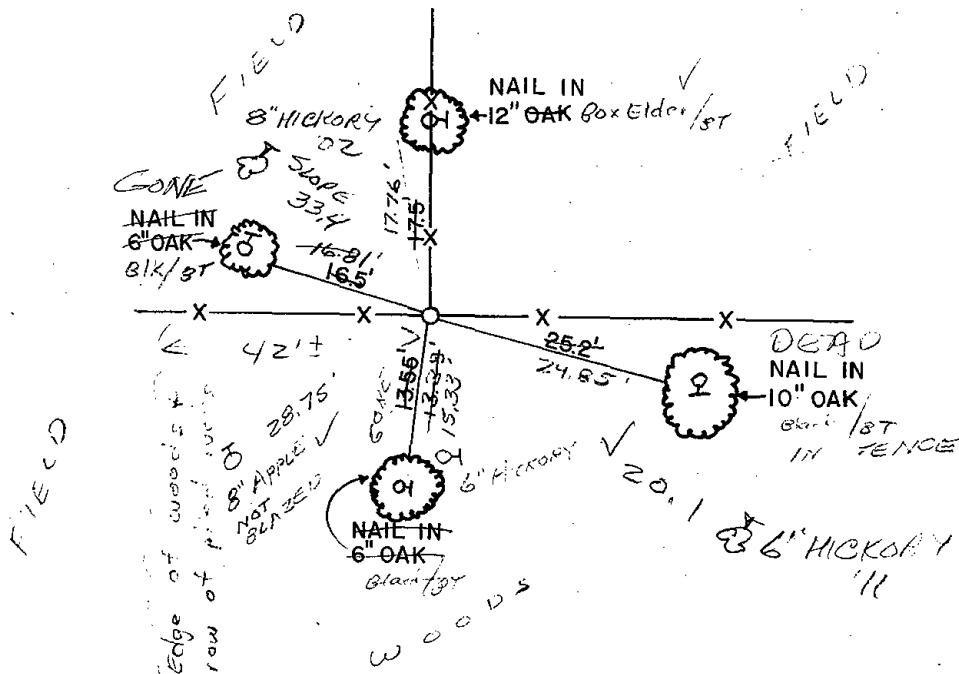
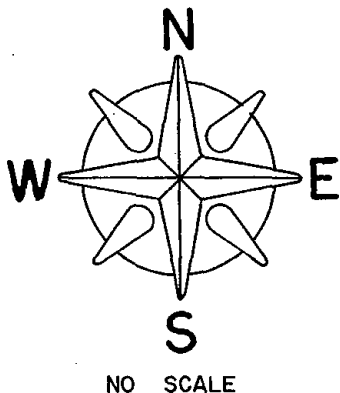
CERTIFIED CORRECT:

*Frederic W. Zietlow*  
Registered Land Surveyor

DATE: Nov. 22, 1974

### TIE SKETCH

(Show at least four ties)





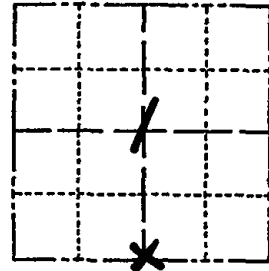
\* 0 3 2 \*

032

# Government Land Corner Certificate

ADAMS County  
 TYPE OF MONUMENT: STANDARD HARRISON  
 STATE PLANE COORDINATES: N \_\_\_\_\_  
 E \_\_\_\_\_  
 ELEVATION — M.S.L. DATUM: \_\_\_\_\_  
 THETA ANGLE: \_\_\_\_\_  
 FIELD BOOK: \_\_\_\_\_ PAGE \_\_\_\_\_  
 DRAWN BY: Squires

CORNER NO. 511432  
 SECTION 1  
 TOWN 14 N  
 RANGE 7 E



LOCATION  
(Indicated by 'X')

## BASIS FOR MONUMENT LOCATION

Show info such as: History of corner, with reference to Vol. and pg., dates, surveyor; exact description of monument replaced; if location computed, by taped or EDM traverse; landowner remarks, etc. (Use reverse side if necessary)

Traversed section by EDM and split by single proportion. No evidence of corner found as per original notes and Wise per Volume 2, Page 138 in 1878.

SEAL:



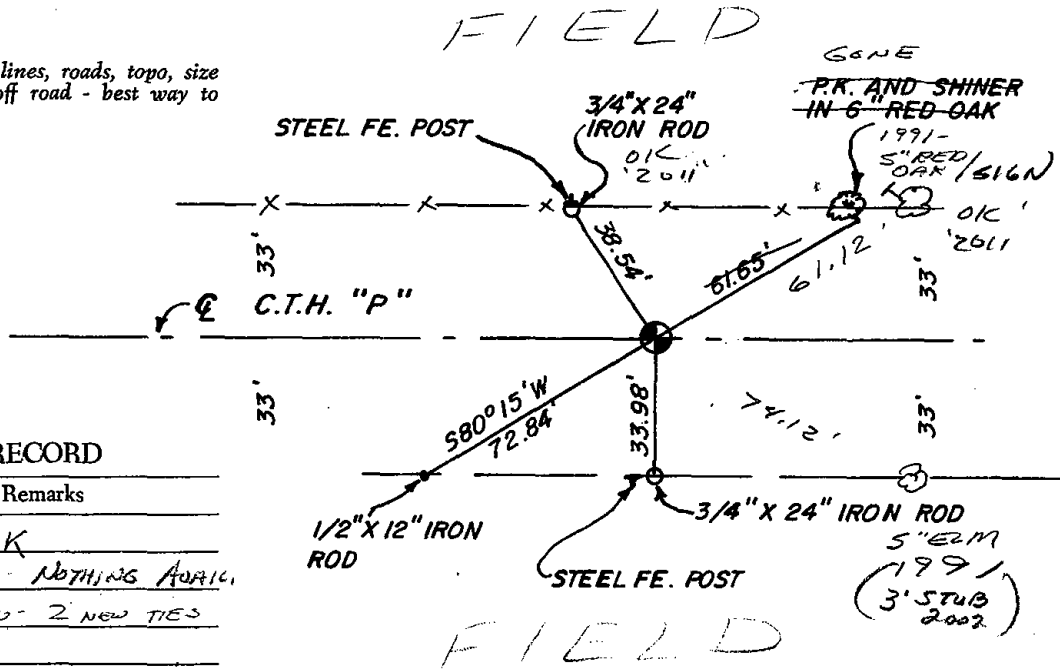
DATA SHOWN HERE ON CERTIFIED CORRECT:

*Ken Schuette*  
 Registered Land Surveyor

DATE: 2 Nov 1978

## TIE SKETCH

Show at least four ties, also fence lines, roads, topo, size and type of witness trees and if off road - best way to arrive at corner.




## MAINTENANCE RECORD

Date	Init.	Remarks
12-9-81	SK-DW	TIES O.K.
2-12-86	GR-SS	1 TIE GONE - NOTHING APPLIC.
8-22-91	JG-SS	TOP BURNED - 2 NEW TIES
3-22-02	JG-SS	OK
8-24-06	JG	OK
3-11-11	GL	OK


SO SIDE OF "P"



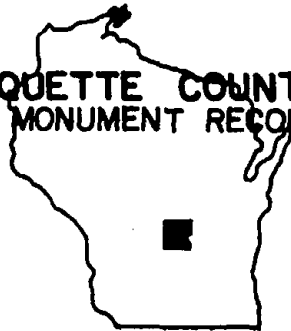


\* 0 3 3 \*

033



**MARQUETTE COUNTY  
SURVEY MONUMENT RECORDS**



Town of Douglas

Station No. A-3

BASIS FOR MONUMENT LOCATION  
(Show info such as: History of corner; exact description of monument; computations; remarks, etc.)

Section Corner	1	6	
ADAMS CO.	12	7	MARQUETTE CO.

Township 14 N; Range 8 E

Type of Monument: 2"x30" Iron Pipe/Brass Cap

State Plane Coordinates: N \_\_\_\_\_  
E \_\_\_\_\_

Elevation - M.S.L. Datum: \_\_\_\_\_

Theta Angle: \_\_\_\_\_

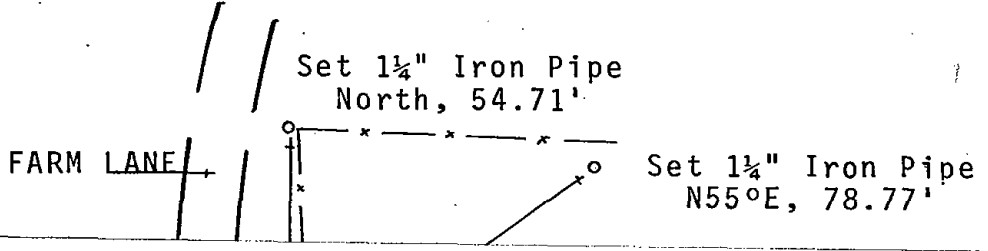
Field Book \_\_\_\_\_ Page \_\_\_\_\_

Set By: \_\_\_\_\_ Date: \_\_\_\_\_

Set 2"x30" Iron Pipe with Brass Cap after an extensive control survey and study of existing evidence and usage in the area.

*MOW OK 12-15-81 SK RW*

TIE SKETCH (Show at least four ties)



*OK 3-19-86 GR-SS  
OK 8-27-91 SS-JG  
OK 3-29-02 JG  
OK, 2-24-06, CHUCK SURBY GROTHMAN - JG  
ok 1-6-12 " " MS*



\* 0 3 5 \*

035

ADAMS COUNTY

Survey Monument Record

TYPE OF MONUMENT: Harrison

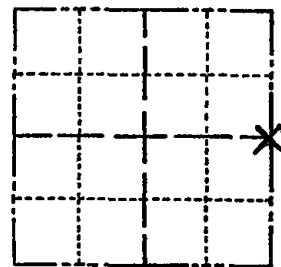
STATE PLANE COORDINATES: N \_\_\_\_\_  
E \_\_\_\_\_

ELEVATION — M.S.L. DATUM: \_\_\_\_\_

THETA ANGLE: \_\_\_\_\_

FIELD BOOK: \_\_\_\_\_ PAGE \_\_\_\_\_

CORNER NO. 35  
SECTION 7  
TOWN 14  
RANGE 7



LOCATION  
(Indicated by 'X')

SEAL:



CERTIFIED CORRECT:

*Kenneth G. Carlson*  
Registered Land Surveyor

DATE: 12/8/81

BASIS FOR MONUMENT LOCATION

(Use reverse side if necessary)

Show info such as: History of corner, with reference to Vol. and pg, dates, surveyor; exact description of monument replaced; if location computed, by taped or EDM traverse; landowner remarks, etc.

Found harrison previously set by Rhinehart dated 12/31/79 not to be on line and equidistant between section corners as was intended. Set harrison on line and equidistant between SE and NE corners.

ALL O.K. GR-SS 3-20-86

" " SS-JG 8-26-91

OK 3-13-02 SS

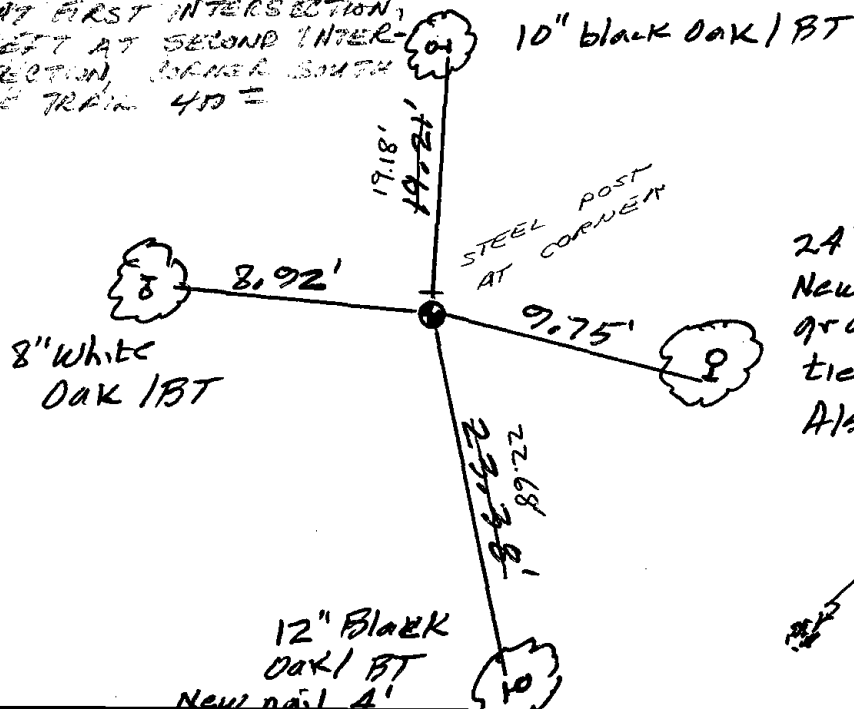
OK, 2-8-06, ALL TREES HAVE SIGNS - JG

2 NEW 12-18-11 MS

TIE SKETCH

(Show at least four ties)

TAKE TRAIL WEST OF  
FIRE NO. 611. GO RIGHT  
AT FIRST INTERSECTION,  
LEFT AT SECOND INTER-  
SECTION, TURNED SOUTH  
OF TRAIL 40'



24" Black Oak / BT  
New nail 3' above  
ground in previous  
tie tree  
Also sign here now

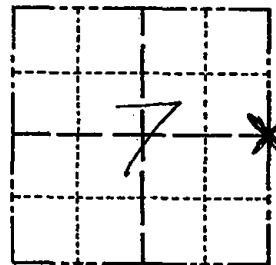
Previous location  
of harrison

12" Black  
Oak / BT  
New nail 4'

# Government Land Corner Certificate

ADAMS County  
 TYPE OF MONUMENT: HARRISON Mon  
 STATE PLANE COORDINATES: N \_\_\_\_\_  
 E \_\_\_\_\_  
 ELEVATION — M.S.L. DATUM: \_\_\_\_\_  
 THETA ANGLE: \_\_\_\_\_  
 FIELD BOOK: 83 PAGE 22  
 DRAWN BY: RHINEHART

CORNER NO. 35  
 SECTION 7  
 TOWN 14  
 RANGE 7



LOCATION  
 (Indicated by 'X')

SEAL:



DATA SHOWN HERE ON  
 CERTIFIED CORRECT:

*Gregory P Rhinehart*  
 Registered Land Surveyor

DATE: 12/31/79

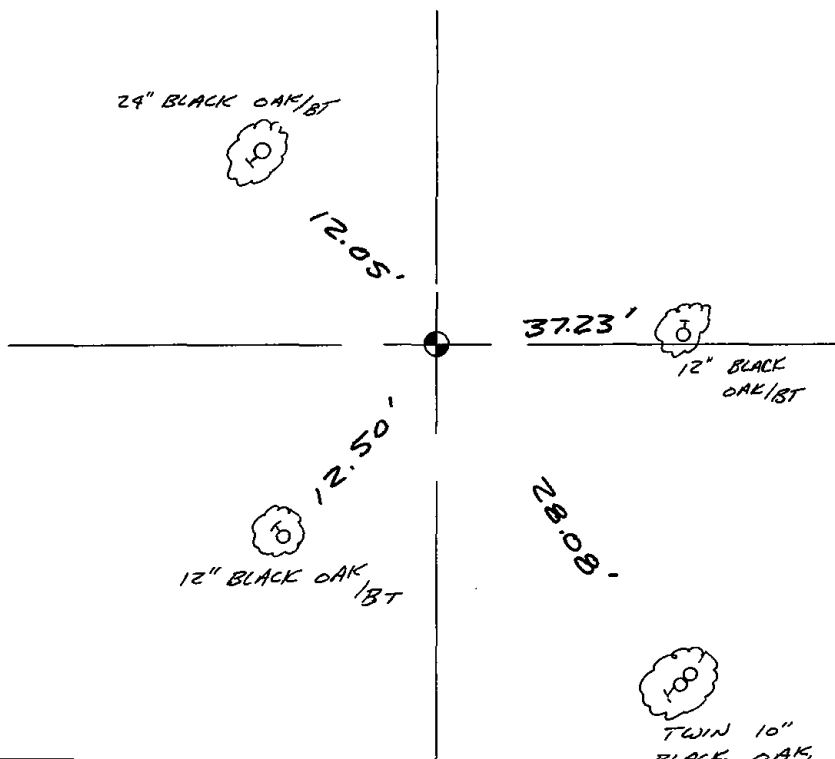
## BASIS FOR MONUMENT LOCATION

Show info such as: History of corner, with reference to Vol. and pg., dates, surveyor; exact description of monument replaced; if location computed, by taped or EDM traverse; landowner remarks, etc. (Use reverse side if necessary)

Set equidistant and on line between adjacent section corners. No evidence of any previous monumentation was found. No record of any monumentation subsequent to the original was found.

## TIE SKETCH

Show at least four ties, also fence lines, roads, topo, size and type of witness trees' and if off road - best way to arrive at corner.







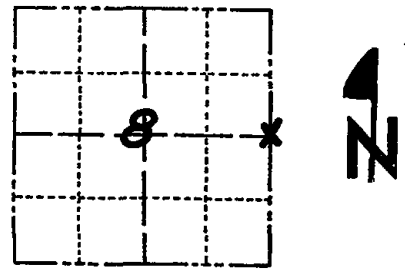
\* 0 3 6 \*

036

# Government Land Corner Certificate

ADAMS County  
 TYPE OF MONUMENT: STANDARD HARRISON  
 STATE PLANE COORDINATES: N \_\_\_\_\_  
 E \_\_\_\_\_  
 ELEVATION — M.S.L. DATUM: \_\_\_\_\_  
 THETA ANGLE: \_\_\_\_\_  
 FIELD BOOK: \_\_\_\_\_ PAGE \_\_\_\_\_  
 DRAWN BY: \_\_\_\_\_

CORNER NO. 36  
 SECTION 8  
 TOWN 14 N  
 RANGE 7 E




LOCATION  
(Indicated by 'X')

## BASIS FOR MONUMENT LOCATION

Show info such as: History of corner, with reference to Vol. and pg., dates, surveyor; exact description of monument replaced; if location computed, by taped or EDM traverse; landowner remarks, etc. (Use reverse side if necessary)

*Found Bt's from Original Notes  
 AND SET HARRISON FROM TIES  
 AS GIVEN IN NOTES. TRAVERSED  
 SECTION BY EDM & T-2 TO  
 VERIFY CORNER.*

SEAL:



DATA SHOWN HERE ON  
 CERTIFIED CORRECT:

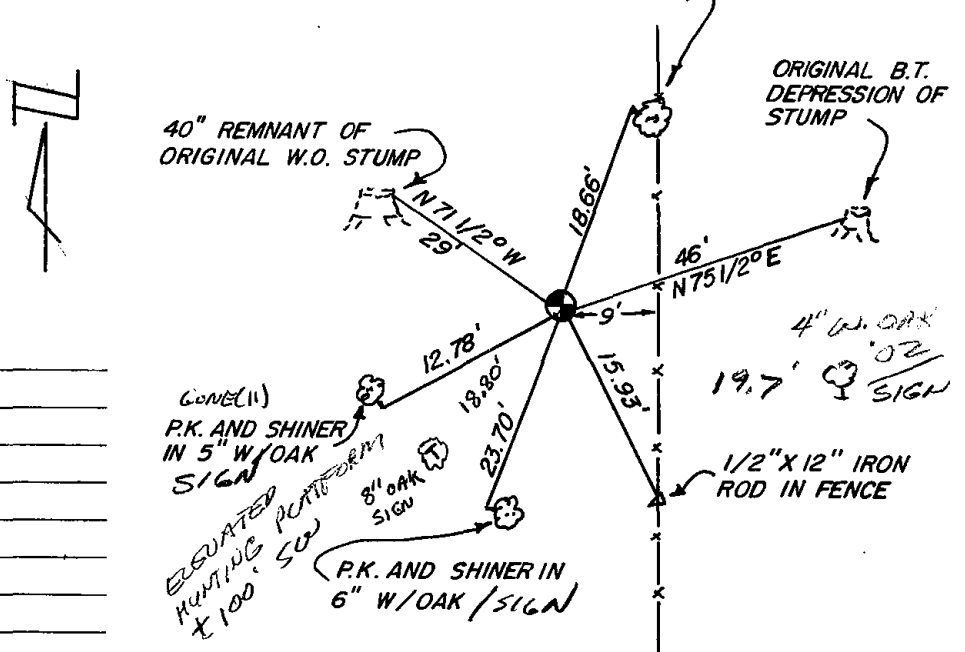
*Ken Schuette*  
 Registered Land Surveyor

DATE: 12 July 1979

## TIE SKETCH

Show at least four ties, also fence lines, roads, topo, size and type of witness trees' and if off road - best way to arrive at corner.

*CORNER FALLS IN  
 30'± DEEP DEPRESSION  
 600'± SOUTH OF LAKE  
 P.K. AND SHINER IN  
 9" W/OAK SIGN*



## MAINTENANCE RECORD

Date	Init.	Remarks
12-10-81	SK-DW	Ties o.k.
3-6-86	GR-SS	" "
3-26-91	SS-SS	" "
11-5-96	JG	ALL OK
3-12-02	SS	1 NEW TIE
2-8-06	JG	OK
12-15-11	MS	1 GOVE, 1 NEW





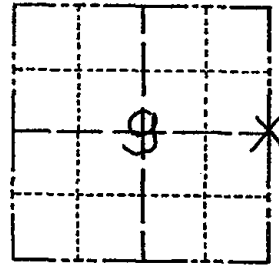
\* 0 3 7 \*

037

# Government Land Corner Certificate


ADAMS County  
 TYPE OF MONUMENT: HARRISON  
 STATE PLANE COORDINATES: N \_\_\_\_\_  
 E \_\_\_\_\_  
 ELEVATION — M.S.L. DATUM: \_\_\_\_\_  
 THETA ANGLE: \_\_\_\_\_  
 FIELD BOOK: \_\_\_\_\_ PAGE \_\_\_\_\_  
 DRAWN BY: S.J.H.

CORNER NO. 37  
 SECTION 9  
 TOWN 14  
 RANGE 7



LOCATION  
 (Indicated by 'X')

SEAL:



## BASIS FOR MONUMENT LOCATION

Show info such as: History of corner, with reference to Vol. and pg., dates, surveyor; exact description of monument replaced; if location computed, by taped or EDM traverse; landowner remarks, etc. (Use reverse side if necessary)

Retie of Sam T. Mullen corner. Found PK Nail at intersection of tie distances but no monument. Set monument May 5, 1982.

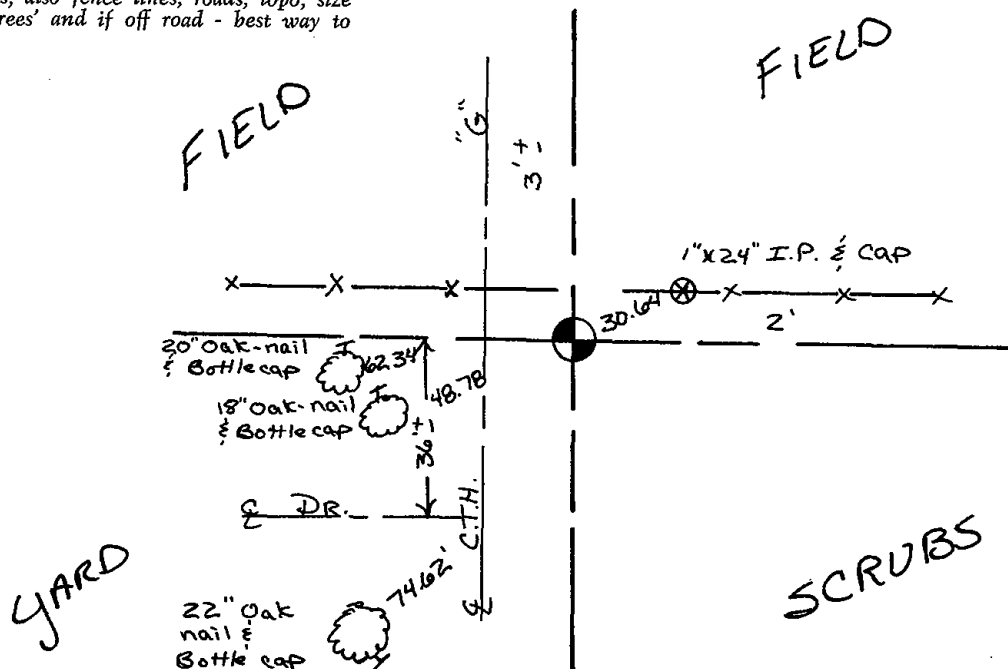
DATA SHOWN HERE ON  
 CERTIFIED CORRECT:

*Lance J. Habeck*  
 Registered Land Surveyor

DATE: 5/7/82

## TIE SKETCH

Show at least four ties, also fence lines, roads, topo, size and type of witness trees and if off road - best way to arrive at corner.





ADAMS COUNTY

Survey Monument Record

TYPE OF MONUMENT: 30" HARRISON

STATE PLANE COORDINATES: N \_\_\_\_\_

E \_\_\_\_\_

ELEVATION — M.S.L. DATUM: \_\_\_\_\_

THETA ANGLE: \_\_\_\_\_

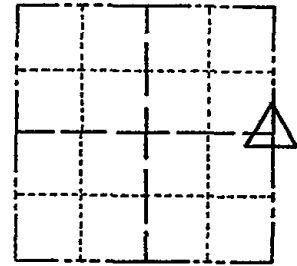
FIELD BOOK: 104 PAGE 89

CORNER NO. 58

SECTION 9

TOWN 14

RANGE 7



LOCATION  
(Indicated by 'X')

SEAL:

BASIS FOR MONUMENT LOCATION

(Use reverse side if necessary)

Show info such as: History of corner, with reference to Vol. and pg, dates, surveyor; exact description of monument replaced; if location computed, by taped or EDM traverse; landowner remarks, etc.

Set monument

November 10, 1971

Sam T. Mullen R.L.S. S-981

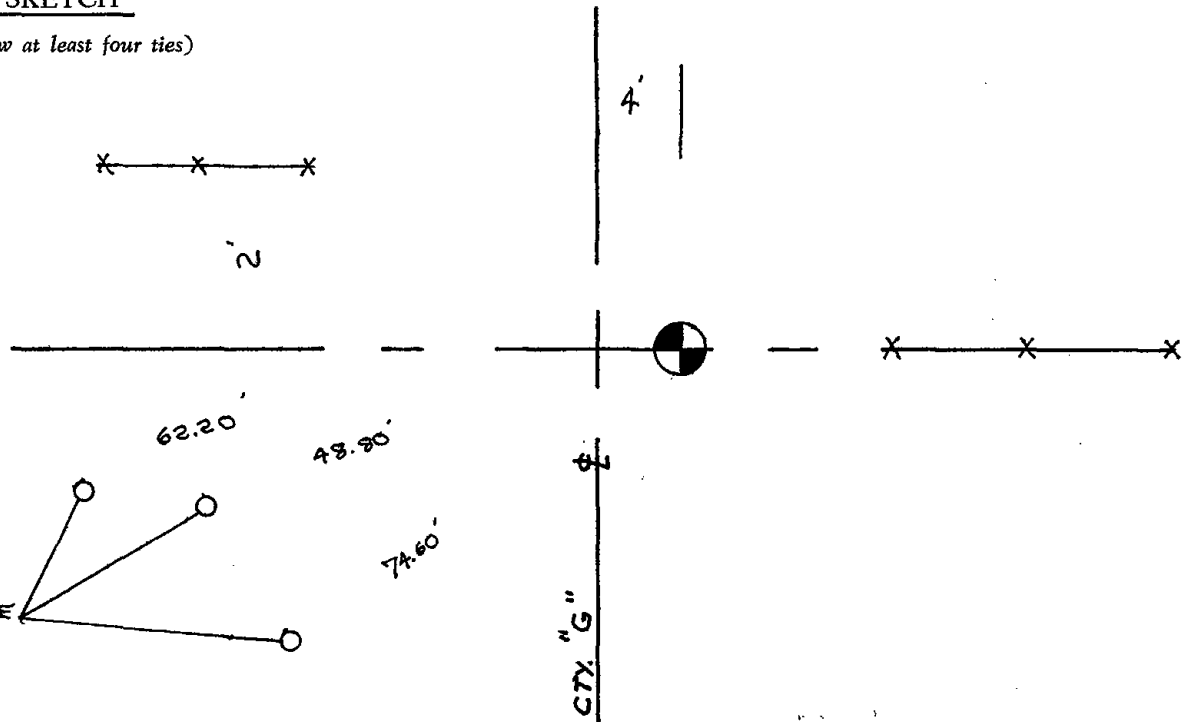
CERTIFIED CORRECT:

Registered Land Surveyor

DATE: \_\_\_\_\_

TIE SKETCH

(Show at least four ties)





\* 0 3 8 \*

038


# ADAMS COUNTY

## Survey Monument Record *Set Harrison 5-8-75*

TYPE OF MONUMENT: 2" x 30" IRON PIPE  
 STATE PLANE COORDINATES: N \_\_\_\_\_  
 E \_\_\_\_\_

ELEVATION — M.S.L. DATUM: \_\_\_\_\_  
 THETA ANGLE: \_\_\_\_\_  
 FIELD BOOK: \_\_\_\_\_ PAGE \_\_\_\_\_

CORNER NO. 521  
 SECTION 11  
 TOWN T. 14 N.  
 RANGE R. 7 E.



LOCATION  
(Indicated by 'X')

### BASIS FOR MONUMENT LOCATION


(Use reverse side if necessary)

Show info such as: History of corner, with reference to Vol. and pg, dates, surveyor; exact description of monument replaced; if location computed, by taped or EDM traverse; landowner remarks, etc.

By electronic magnetic locator we found a parker-katon masonry nail set by persons unknown. Fell in centerline of road off fence to west. Fit E.D.M. traverse of this section good.

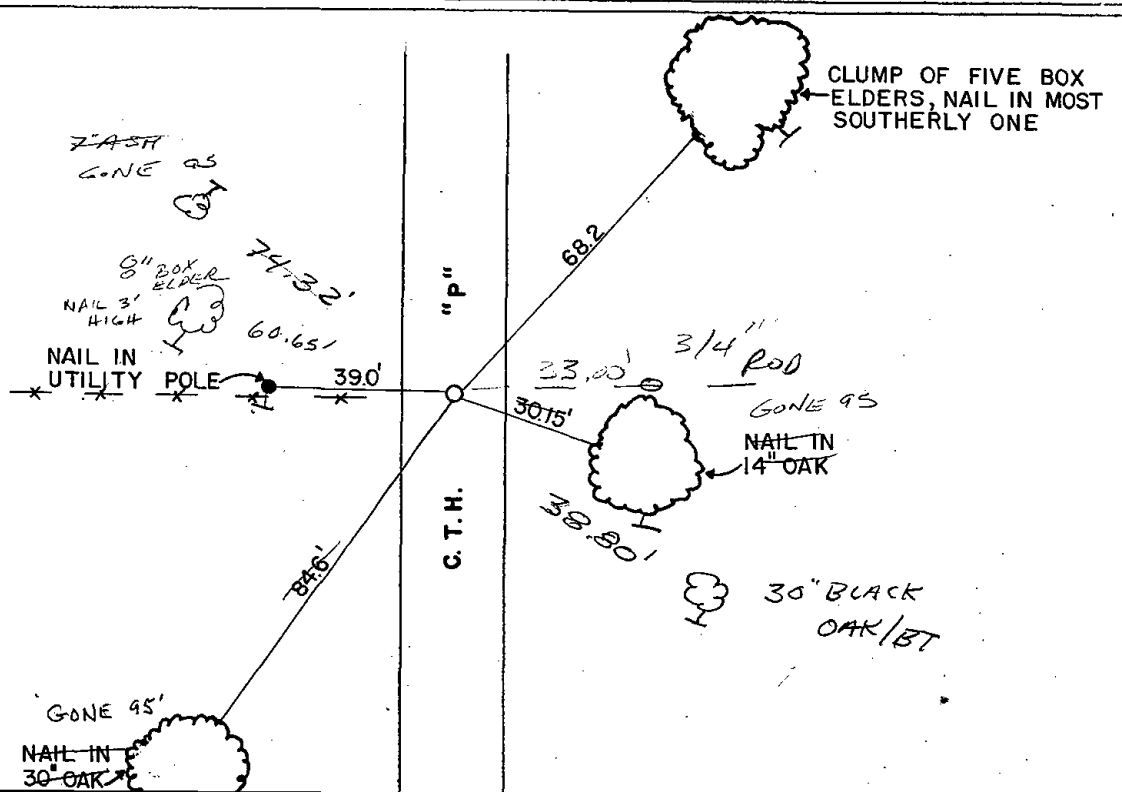
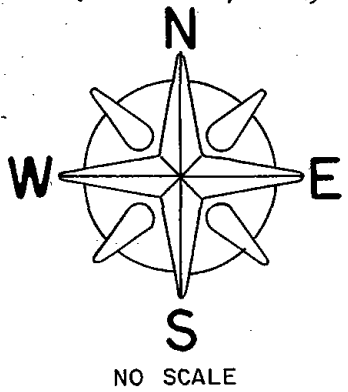
CORNER O.K. 10-22-76 RN-SS  
 " " 2-12-86 GR-SS  
 2 NEW TIES 8-22-91 JG-SS  
 3-GONE 1-NEW 11/28/95 JG-SS  
 Cor. OK 6-11-01 - JG  
 OK, 2-24-06 - JG  
 OK 3/10/21 GPL

CERTIFIED CORRECT:  
*Frederic W. Zietlow*  
 Registered Land Surveyor  
 DATE: NOVEMBER 22, 1974




### TIE SKETCH

(Show at least four ties)



**MAINTENANCE RECORD**

Date	Init.	Remarks
12-9-81	SK-DW	Ties O.K.



\* 0 3 9 \*

039



# ADAMS COUNTY

## Survey Monument Record *Harrison set 5-8-75*

TYPE OF MONUMENT: 2" IRON PIPE IN CONCRETE

STATE PLANE COORDINATES: N \_\_\_\_\_

E \_\_\_\_\_

ELEVATION — M.S.L. DATUM: \_\_\_\_\_

THETA ANGLE: \_\_\_\_\_

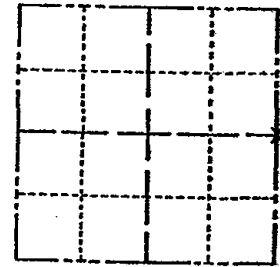
FIELD BOOK: \_\_\_\_\_ PAGE \_\_\_\_\_

CORNER NO. LAS 520

SECTION 11

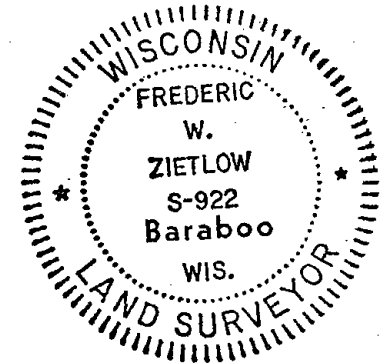
TOWN T.14N.

RANGE R.7E.



LOCATION  
(Indicated by 'X')

SEAL:



### BASIS FOR MONUMENT LOCATION

(Use reverse side if necessary)

Show info such as: History of corner, with reference to Vol. and pg, dates, surveyor; exact description of monument replaced; if location computed, by taped or EDM traverse; landowner remarks, etc.

Indefinite evidence of good occupation at this corner. Set corner equadistant between northeast corner & southeast corner.

CORNER	O.R.	10-23-76	RN-SS
"	"	3-24-86	GR
"	"	8-27-91	SS-JG
"	"	3-22-02	JG

*CORNER OK, ALL TREES HAVE SIGNS, 2-24-06-JG*

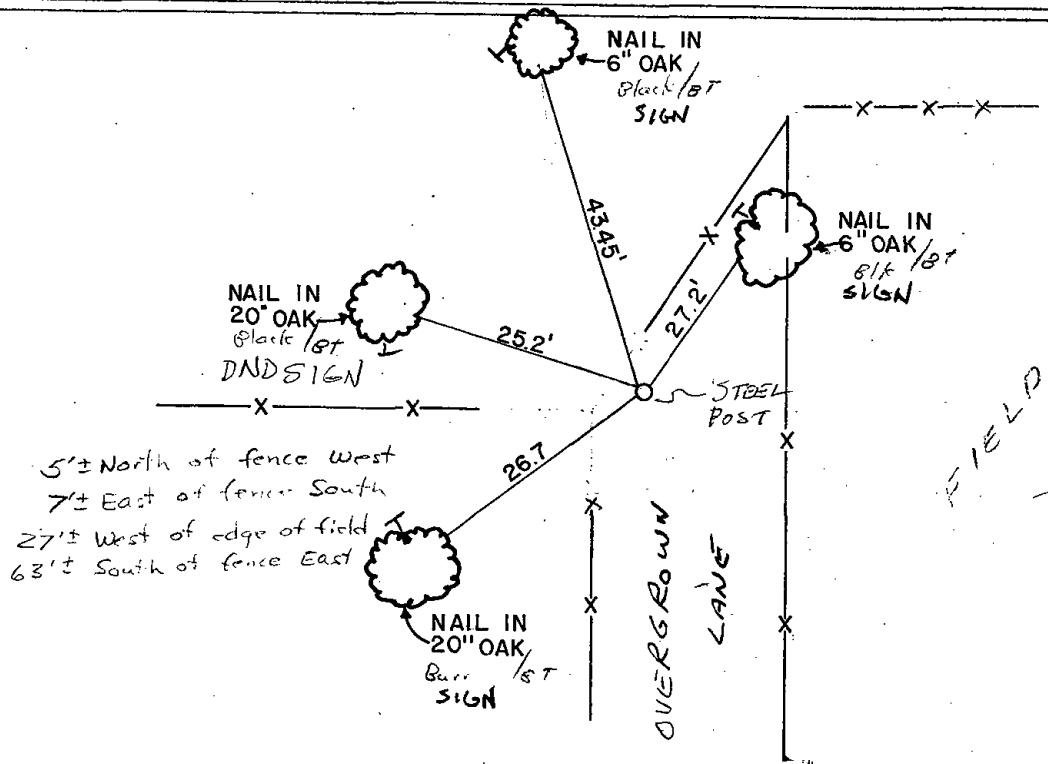
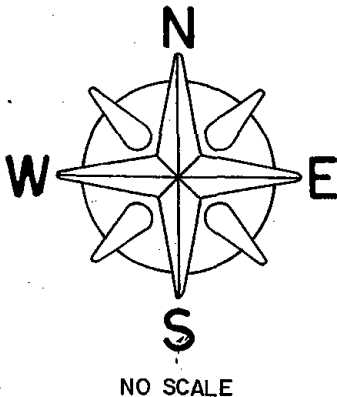
CERTIFIED CORRECT:

*Frederic W. Zietlow*  
Registered Land Surveyor

DATE: NOVEMBER 22, 1974

### TIE SKETCH

(Show at least four ties)



MAINTENANCE RECORD

Date	Init.	Remarks
12-9-81	SK-DW	CORNERS O.K
12-3-11	SS	OK -



\* 0 4 1 \*

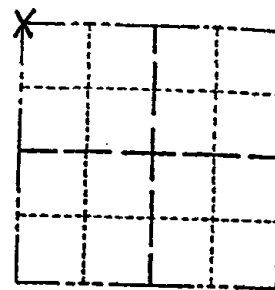
041

# ADAMS COUNTY

## Survey Monument Record

TYPE OF MONUMENT: 30" HARRISON MARKER  
 STATE PLANE COORDINATES: N \_\_\_\_\_  
 E \_\_\_\_\_  
 ELEVATION — M.S.L. DATUM: \_\_\_\_\_  
 THETA ANGLE: \_\_\_\_\_  
 FIELD BOOK: \_\_\_\_\_ PAGE \_\_\_\_\_

CORNER NO. 750  
 SECTION 18  
 TOWN 14N  
 RANGE 7E



LOCATION  
(Indicated by 'X')

SEAL:


### BASIS FOR MONUMENT LOCATION

(Use reverse side if necessary)

Show info such as: History of corner, with reference to Vol. and pg. dates, surveyor; exact description of monument replaced; if location computed, by taped or EDM traverse; landowner remarks, etc.

Existing Monument was found in place. Monument was removed and raised due to reconstruction of C.T.H. "B". All tie measurements are horizontal measurements unless noted otherwise.

*Cor OK 6-11-01 - JG*  
*2-NEW TIES, 1-18-06 - JG*  
*2-25-11 55' OK*



CERTIFIED CORRECT

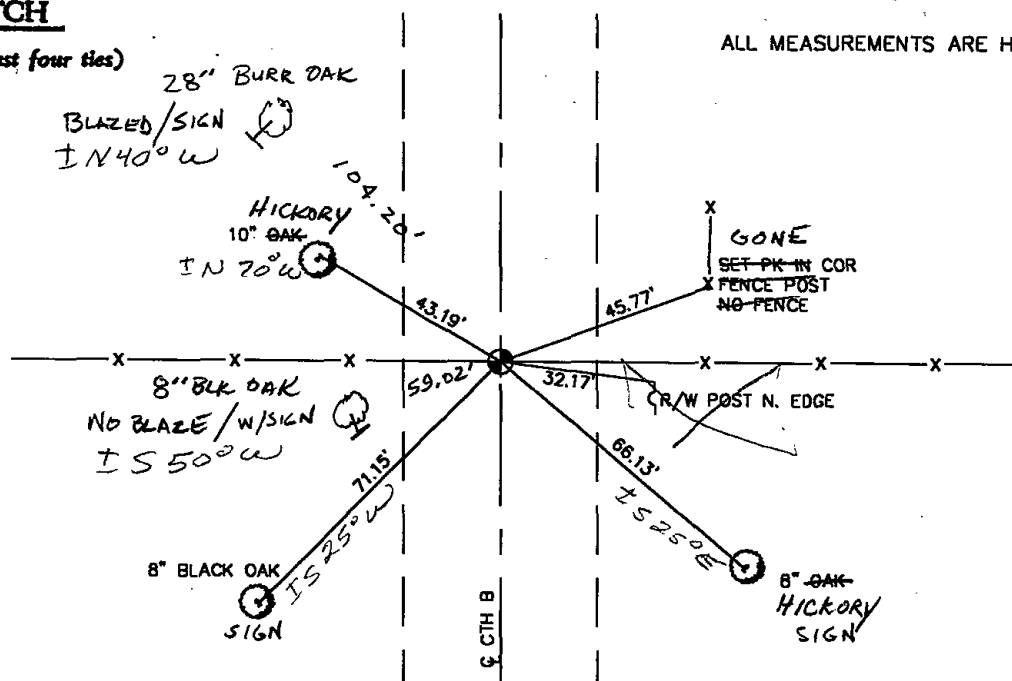
*Dennis J. Russell*  
 Registered Land Surveyor

DATE: *July 26, 1999*

### TIE SKETCH

(Show at least four ties)

ALL MEASUREMENTS ARE HORIZONTAL.

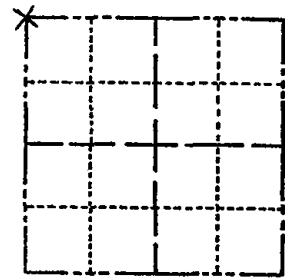


ADAMS COUNTY

Survey Monument Record

TYPE OF MONUMENT: 30" HARRISON  
STATE PLANE COORDINATES: N \_\_\_\_\_  
E \_\_\_\_\_  
ELEVATION — M.S.L. DATUM: \_\_\_\_\_  
THETA ANGLE: \_\_\_\_\_  
FIELD BOOK: \_\_\_\_\_ PAGE \_\_\_\_\_

CORNER NO. 750  
SECTION 18  
TOWN 14-N  
RANGE 7-E



LOCATION  
(Indicated by 'X')

SEAL:



CERTIFIED CORRECT:

*Frederic W. Zietlow*

Registered Land Surveyor

DATE: July 31, 1975

BASIS FOR MONUMENT LOCATION

(Use reverse side if necessary)

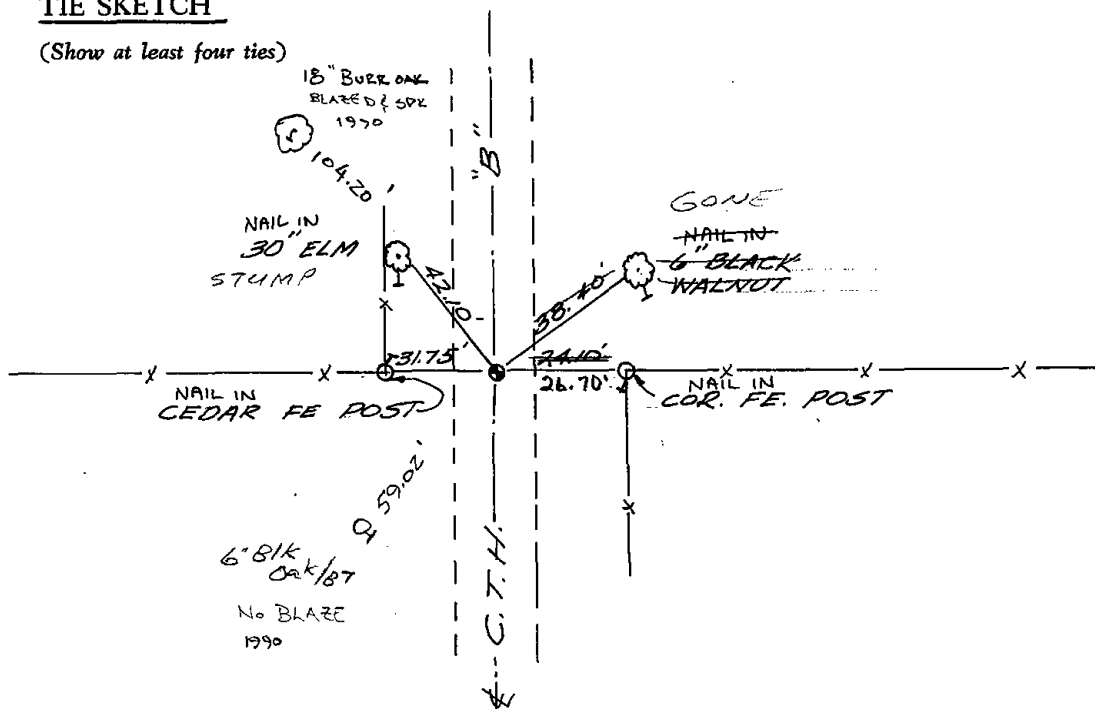
Show info such as: History of corner, with reference to Vol. and pg, dates, surveyor; exact description of monument replaced; if location computed, by taped or EDM traverse; landowner remarks, etc.

FOUND 1" IRON PIPE AT E & OFF E-W FENCES  
FIT TRANSIT TAPE TRAVERSE OF SECTION  
GOOD. CHECKED CO. SURVEY RECORDS AND  
NO RESURVEYS WERE ON FILE

CORNER O.K. 10-29-76 GR-DCH

TIE SKETCH

(Show at least four ties)



### MAINTENANCE RECORD

Date	Init.	Remarks
12-10-81	SK-DW	CORNERS O.K
3-17-86	SS	O.K.
12-19-90	KE-JG	O.K. 2 NEW TIES
12-1-95	SS	OK



\* 0 4 3 \*

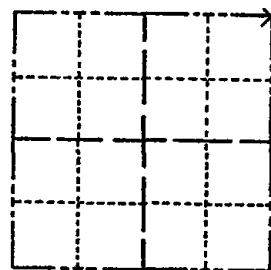
043

ADAMS COUNTY

Survey Monument Record

TYPE OF MONUMENT: 30" HARRISON  
STATE PLANE COORDINATES: N \_\_\_\_\_  
E \_\_\_\_\_  
ELEVATION — M.S.L. DATUM: \_\_\_\_\_  
THETA ANGLE: \_\_\_\_\_  
FIELD BOOK: \_\_\_\_\_ PAGE \_\_\_\_\_

CORNER NO. 752  
SECTION 18  
TOWN 14-N  
RANGE 7-E



LOCATION  
(Indicated by 'X')

SEAL:

BASIS FOR MONUMENT LOCATION

(Use reverse side if necessary)

Show info such as: History of corner, with reference to Vol. and pg, dates, surveyor; exact description of monument replaced; if location computed, by taped or EDM traverse; landowner remarks, etc.

FOUND OLD DETERIORATED CORNER POST. FIT TRANSIT TAPE TRAVERSE OF SECTION GOOD. CHECKED CO SURVEY RECORDS FOR RESURVEYS AND NONE WERE ON FILE.

CORNER O.K. 10-28-76 GR-DCH  
" " 2-12-86 GR-SS

OK 6-2-90 KEN CARLSON  
1 NEW TIE 3-14-03 SS  
1-NEW TIE, 1-18-06-JG  
OK 12-15-11 MS



CERTIFIED CORRECT:

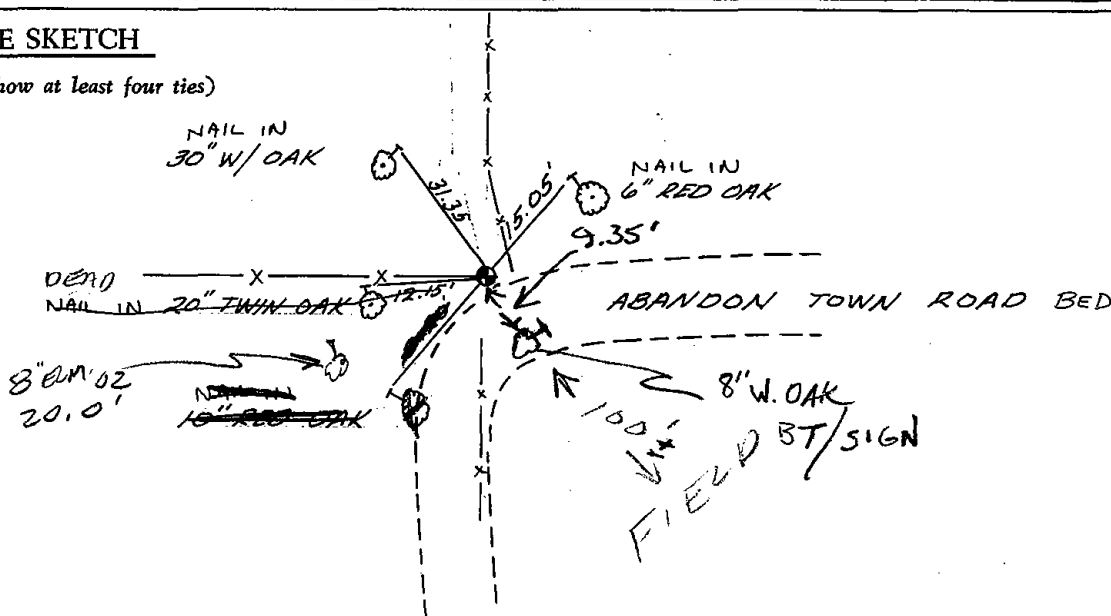
*Frederic W. Zietlow*

Registered Land Surveyor

DATE: JULY 31, 1975

TIE SKETCH

(Show at least four ties)







\* 0 4 4 \*

044

ADAMS COUNTY

Survey Monument Record

TYPE OF MONUMENT: HARRISON

STATE PLANE COORDINATES: N \_\_\_\_\_

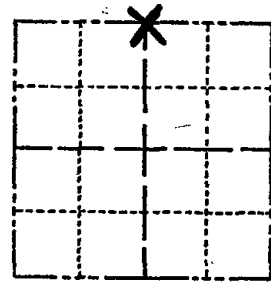
E \_\_\_\_\_

ELEVATION — M.S.L. DATUM: \_\_\_\_\_

THETA ANGLE: \_\_\_\_\_


FIELD BOOK: \_\_\_\_\_ PAGE \_\_\_\_\_

CORNER NO. 973<sup>44</sup>  
SECTION 17  
TOWN T14N  
RANGE R7E



LOCATION  
(Indicated by 'X')

SEAL:



BASIS FOR MONUMENT LOCATION

(Use reverse side if necessary)

Show info such as: History of corner, with reference to Vol. and pg. dates, surveyor; exact description of monument replaced; if location computed, by taped or EDM traverse; landowner remarks, etc.

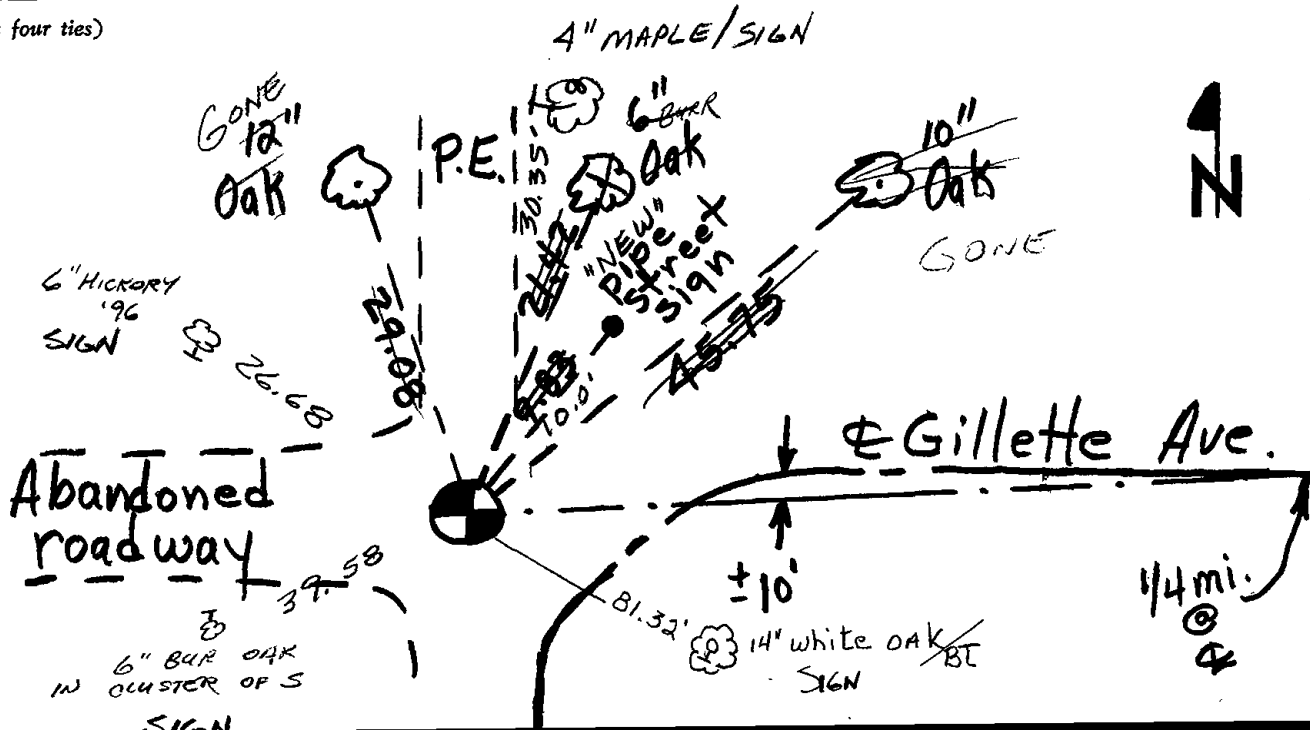
E.D.M. traverse

This corner set by computation as found the property lines to exist in this  $\frac{1}{4}$  section. Dug for evidence of old corner, nothing found. This area is in a cut section  $\pm 4'$  when old abandoned town road was put in.

CERTIFIED CORRECT:  
James J. Carroll  
Registered Land Surveyor  
DATE: June 1, 1976

TIE SKETCH

(Show at least four ties)





\* 0 4 5 \*

045

ADAMS COUNTY

Survey Monument Record

TYPE OF MONUMENT: Harrison

STATE PLANE COORDINATES: N \_\_\_\_\_

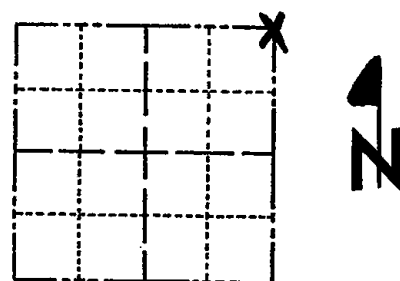
E \_\_\_\_\_

ELEVATION — M.S.L. DATUM: \_\_\_\_\_

THETA ANGLE: \_\_\_\_\_

FIELD BOOK: \_\_\_\_\_ PAGE \_\_\_\_\_

CORNER NO. 912  
SECTION 17  
TOWN T14N  
RANGE R7E



LOCATION  
(Indicated by 'X')

SEAL:



BASIS FOR MONUMENT LOCATION

(Use reverse side if necessary)

Show info such as: History of corner, with reference to Vol. and pg, dates, surveyor; exact description of monument replaced; if location computed, by taped or EDM traverse; landowner remarks, etc.

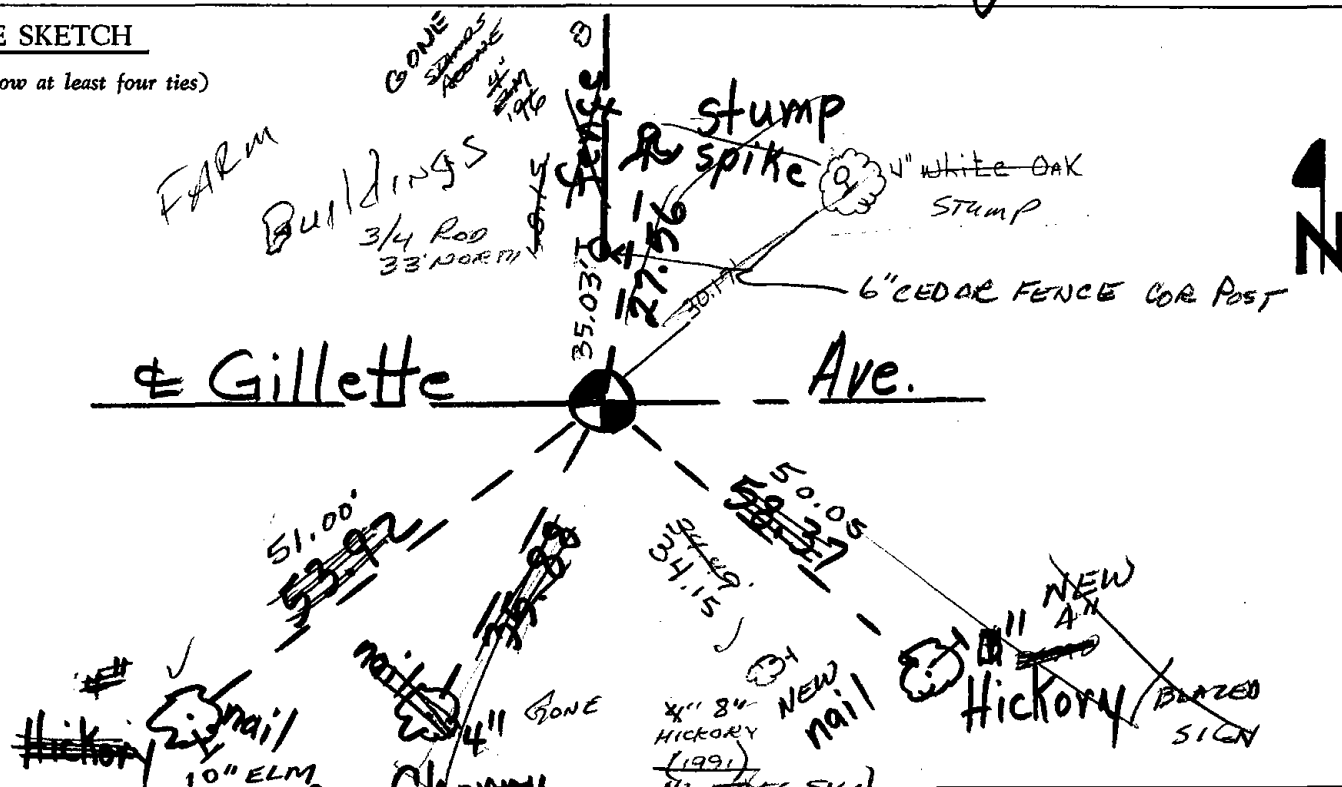
E.D.M. Traverser

Dug for existing corner, nothing found. Accepted intersection of fence line going north being the property line and the centerline of the road. Distance  $\frac{1}{2}$  mi. west is 2623.10 compares with 2629.75  $\frac{1}{2}$  mi. east fence line going north & south, keel mark in centerline of road.

CERTIFIED CORRECT:  
James J. Carroll  
Registered Land Surveyor  
DATE: June 1, 1976

TIE SKETCH

(Show at least four ties)





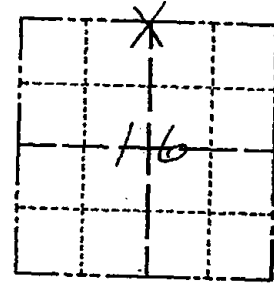
\* 0 4 6 \*

046

# Government Land Corner Certificate

ADAMS County  
 TYPE OF MONUMENT: HARRISON  
 STATE PLANE COORDINATES: N \_\_\_\_\_  
 E \_\_\_\_\_  
 ELEVATION — M.S.L. DATUM: \_\_\_\_\_  
 THETA ANGLE: \_\_\_\_\_  
 FIELD BOOK: 92 PAGE 62  
 DRAWN BY: S.J.H.

CORNER NO. 46  
 SECTION 16  
 TOWN 14  
 RANGE 7




LOCATION  
(Indicated by 'X')

## BASIS FOR MONUMENT LOCATION

Show info such as: History of corner, with reference to Vol. and pg., dates, surveyor; exact description of monument replaced; if location computed, by taped or EDM traverse; landowner remarks, etc. (Use reverse side if necessary)

This corner set equidistant and on line between adjacent Section corners. Did not dig at this location as it appears there is a slight cut in the road.

SEAL:



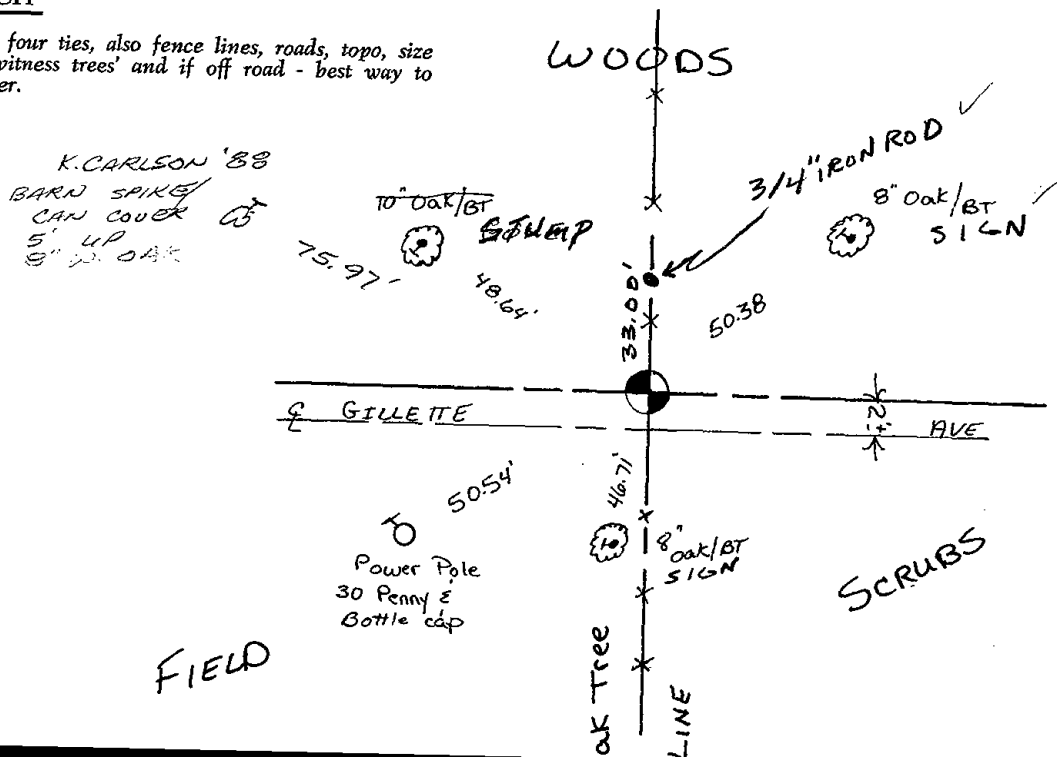
DATA SHOWN HERE ON  
CERTIFIED CORRECT:

*Lance J. Habeck*  
Registered Land Surveyor

DATE: 5/3/82

## TIE SKETCH

Show at least four ties, also fence lines, roads, topo, size and type of witness trees' and if off road - best way to arrive at corner.





ADAMS County

TYPE OF MONUMENT: HARRISON

STATE PLANE COORDINATES: N \_\_\_\_\_  
E \_\_\_\_\_

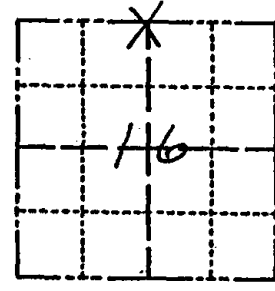
ELEVATION — M.S.L. DATUM: \_\_\_\_\_

THETA ANGLE: \_\_\_\_\_

FIELD BOOK: 92 PAGE 62

DRAWN BY: S.J.H.

CORNER NO. 46  
SECTION 16  
TOWN 14  
RANGE 7



BASIS FOR MONUMENT LOCATION

Show info such as: History of corner, with reference to Vol. and pg., dates, surveyor; exact description of monument replaced; if location computed, by taped or EDM traverse; landowner remarks, etc. (Use reverse side if necessary)

This corner set equidistant and on line between adjacent Section corners. Did not dig at this location as it appears there is a slight cut in the road.

SEAL:



DATA SHOWN HERE ON CERTIFIED CORRECT:

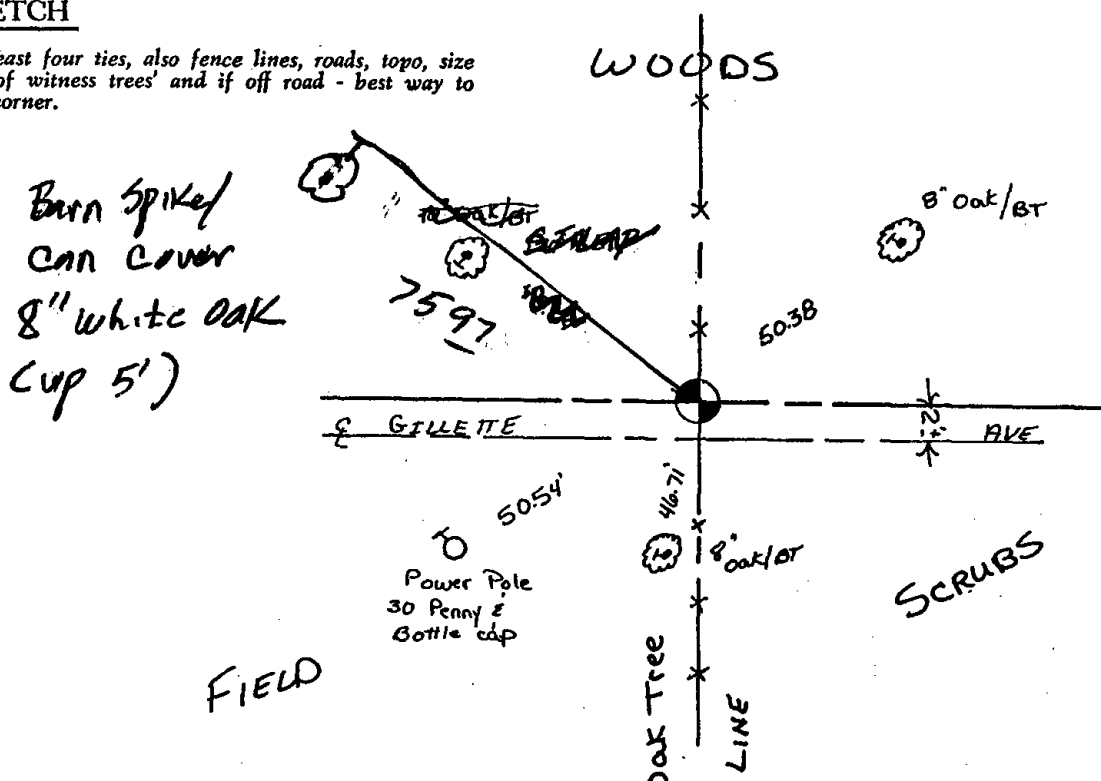
Lance J. Habeck  
Registered Land Surveyor

DATE: 5/3/82

July 30' 88 Ken Carlson

TIE SKETCH

Show at least four ties, also fence lines, roads, topo, size and type of witness trees and if off road - best way to arrive at corner.







\* 0 4 7 \*

047

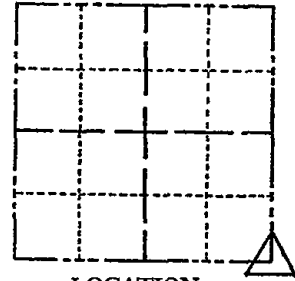
ADAMS COUNTY

Survey Monument Record

TYPE OF MONUMENT: 30" HARRISON  
STATE PLANE COORDINATES: N \_\_\_\_\_  
E \_\_\_\_\_  
ELEVATION — M.S.L. DATUM: \_\_\_\_\_  
THETA ANGLE: \_\_\_\_\_  
FIELD BOOK: 104 PAGE 88

CORNER NO. 57  
SECTION 9  
TOWN 14  
RANGE 7

(47)



LOCATION  
(Indicated by 'X')

SEAL:

BASIS FOR MONUMENT LOCATION

(Use reverse side if necessary)

Show info such as: History of corner, with reference to Vol. and pg, dates, surveyor; exact description of monument replaced; if location computed, by taped or EDM traverse; landowner remarks, etc.

Set monument

November 10, 1971

Sam T. Mullen R.L.S. S-981

HARRISON RESET 7/12/94  
ALL TIES ARE OK JG-BB

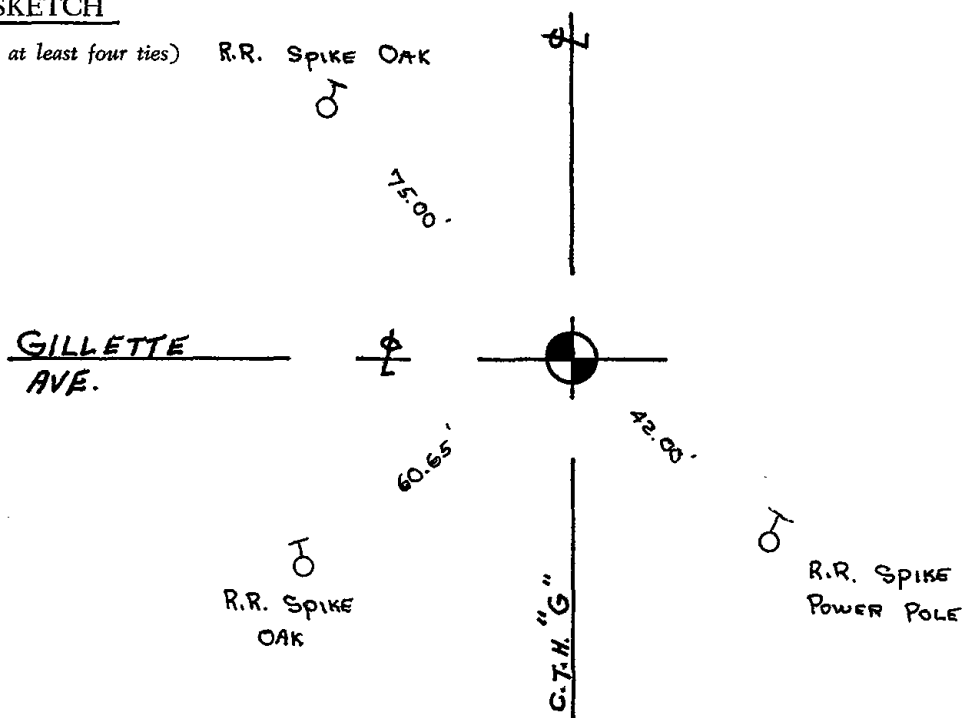
CERTIFIED CORRECT:


Registered Land Surveyor

DATE: \_\_\_\_\_

TIE SKETCH

(Show at least four ties)





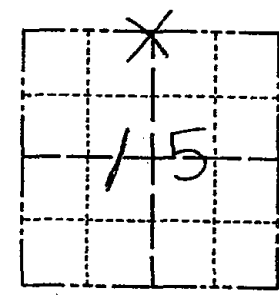
\* 0 4 8 \*

048

# Government Land Corner Certificate

ADAMS County  
 TYPE OF MONUMENT: HARRISON MONUMENT  
 STATE PLANE COORDINATES: N \_\_\_\_\_  
 E \_\_\_\_\_  
 ELEVATION — M.S.L. DATUM: \_\_\_\_\_  
 THETA ANGLE: \_\_\_\_\_  
 FIELD BOOK: 92 PAGE 51  
 DRAWN BY: SJH

CORNER NO. 48  
 SECTION 15  
 TOWN 14  
 RANGE 7



LOCATION  
(Indicated by 'X')

## BASIS FOR MONUMENT LOCATION

Show info such as: History of corner, with reference to Vol. and pg., dates, surveyor; exact description of monument replaced; if location computed, by taped or EDM traverse; landowner remarks, etc. (Use reverse side if necessary)

No evidence of any original corner or any resurvey corners were found at this corner. Also, no indication of any original bearing trees were found. Corner was set at the intersection of fences, being the best available evidence.

SEAL:



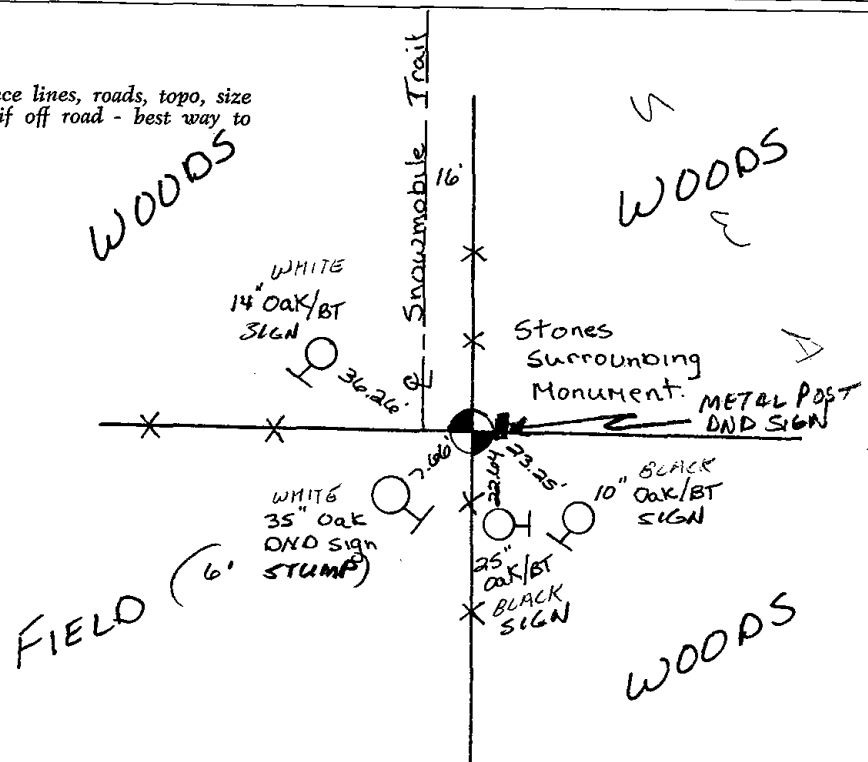
DATA SHOWN HERE ON  
CERTIFIED CORRECT:

*Anthony B. Kiedrowski*  
Registered Land Surveyor

DATE: 5-8-82

## TIE SKETCH

Show at least four ties, also fence lines, roads, topo, size and type of witness trees and if off road - best way to arrive at corner.







\* 0 4 9 \*

049

# ADAMS COUNTY

CORNER NO. 522

## Survey Monument Record *Set Harrison 5-8-75*

SECTION 11

TYPE OF MONUMENT: 2" x 30" IRON PIPE

TOWN T. 14 N.

STATE PLANE COORDINATES: N \_\_\_\_\_

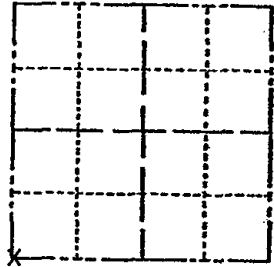
RANGE R. 7 E.

E \_\_\_\_\_

ELEVATION — M.S.L. DATUM: \_\_\_\_\_

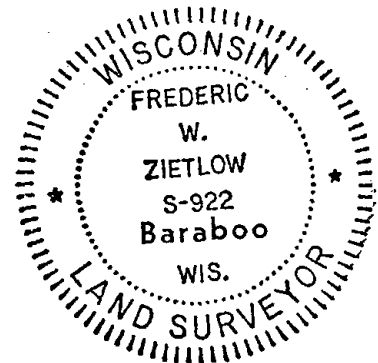
THETA ANGLE: \_\_\_\_\_

FIELD BOOK: \_\_\_\_\_ PAGE \_\_\_\_\_



LOCATION  
(Indicated by 'X')

SEAL:



### BASIS FOR MONUMENT LOCATION

(Use reverse side if necessary)

Show info such as: History of corner, with reference to Vol. and pg, dates, surveyor; exact description of monument replaced; if location computed, by taped or EDM traverse; landowner remarks, etc.

Ran E.D.M. traverse of section by using centerline of roads and east-west fence, this fit good for the section corner.

CORNER	O.K.	10-22-76	RN-SS
"	"	2-12-86	GR-SS
"	"	6-17-91	JG
"	"	11/28/95	JG-SS
"	"	6/11/01	JG

1-NEW TIE, 2-7-06 - JG  
 OK, 3/10/2011 GTR

CERTIFIED CORRECT:

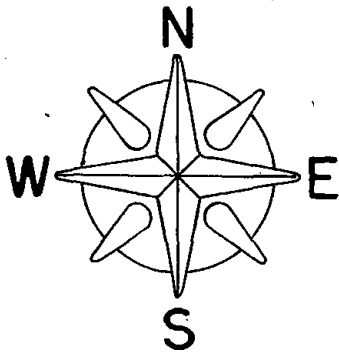
*Frederic W. Zietlow*

Registered Land Surveyor

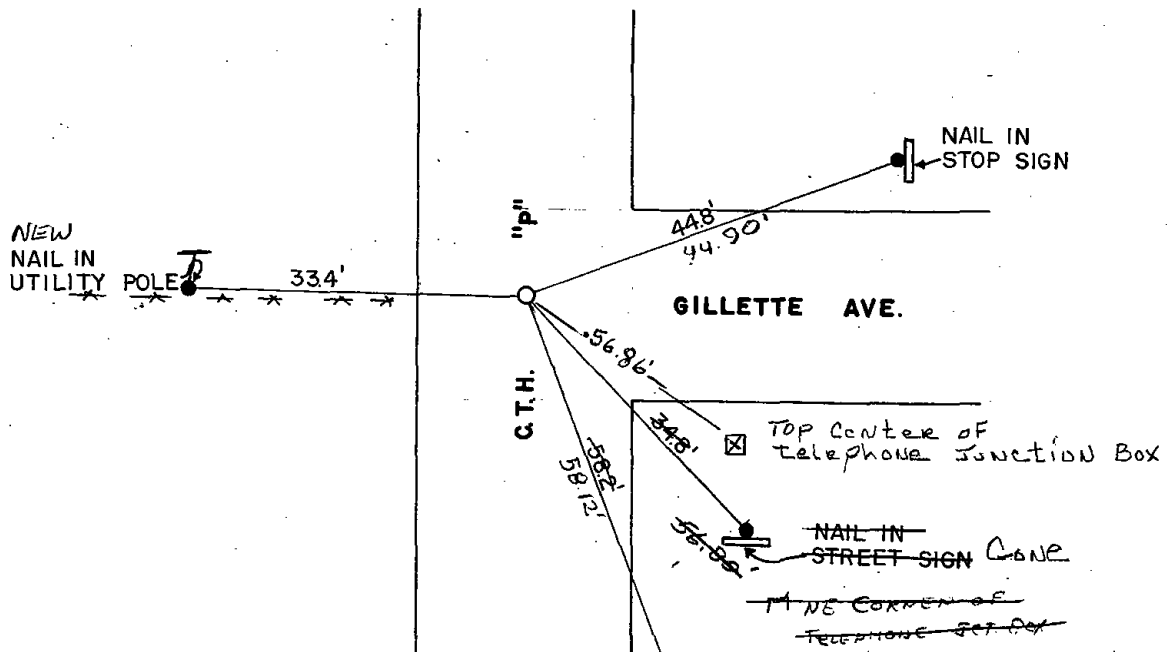
DATE: Nov. 22, 1974

### TIE SKETCH

(Show at least four ties)



NO SCALE





\* 0 5 0 \*

050



ADAMS COUNTY

Survey Monument Record *Set Harrison 5-8-75*

TYPE OF MONUMENT: 2"x30" IRON PIPE

STATE PLANE COORDINATES: N \_\_\_\_\_

E \_\_\_\_\_

ELEVATION — M.S.L. DATUM: \_\_\_\_\_

THETA ANGLE: \_\_\_\_\_

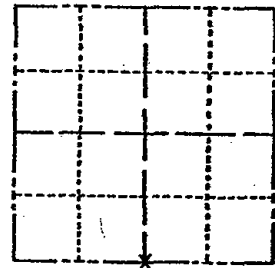
FIELD BOOK: \_\_\_\_\_ PAGE \_\_\_\_\_

CORNER NO. 523

SECTION 11

TOWN T.14 N.

RANGE R7E



LOCATION  
(Indicated by 'X')

SEAL:



BASIS FOR MONUMENT LOCATION

(Use reverse side if necessary)

Show info such as: History of corner, with reference to Vol. and pg, dates, surveyor; exact description of monument replaced; if location computed, by taped or EDM traverse; landowner remarks, etc.

Ran E.D.M. traverse of the section.  
Set this corner in centerline of road off north-south fence, fit traverse good.

*CORNER S.S. 10-22-76*

CERTIFIED CORRECT:

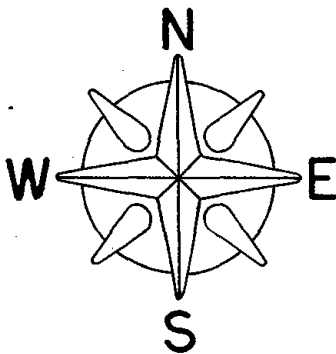
*Frederic W. Zietlow*

Registered Land Surveyor

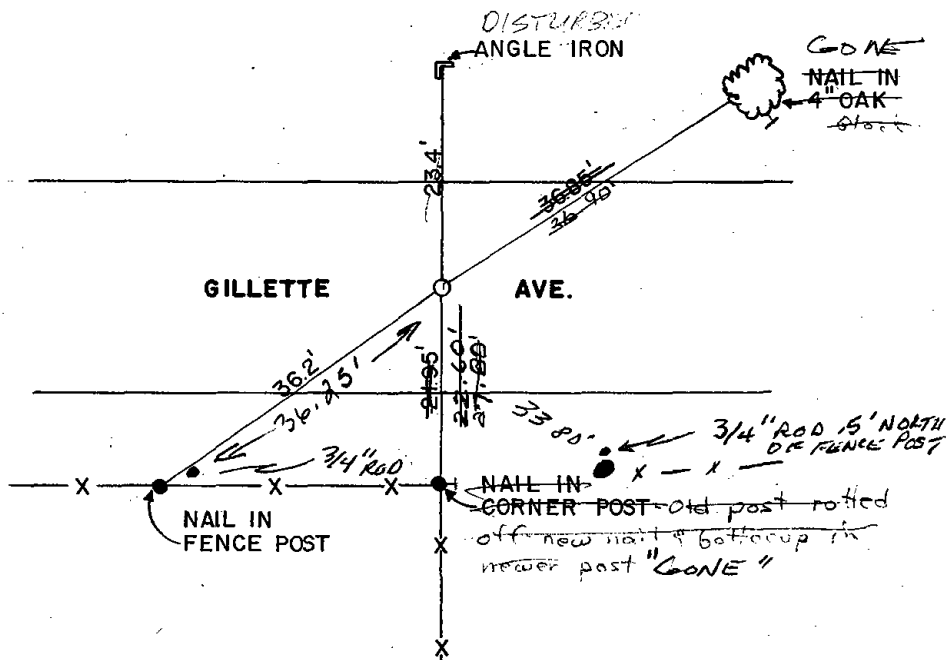
DATE: Nov. 22, 1974

TIE SKETCH

(Show at least four ties)



NO SCALE



MAINTENANCE RECORD

Date	Init.	Remarks
12-8-81	SK-DW	
2-12-85	GR-SS	OK
6-17-91	JG	OK
3-14-02	JG-SS	2-LOOSE, 2-NEW TIES
1-27-06	JG	OK
12-3-11	SS	MON'S ROOS OK - NOTHING FROM ASSY



051

# ADAMS COUNTY

## Survey Monument Record

*Set Harrison 5-8-75*

TYPE OF MONUMENT: 1" IRON PIPE IN CONCRETE

STATE PLANE COORDINATES: N \_\_\_\_\_

E \_\_\_\_\_

ELEVATION — M.S.L. DATUM: \_\_\_\_\_

THETA ANGLE: \_\_\_\_\_

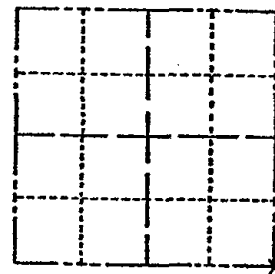
FIELD BOOK: \_\_\_\_\_ PAGE \_\_\_\_\_

CORNER NO. 524

SECTION 11

TOWN T14N.

RANGE R.7E.



LOCATION  
(Indicated by 'X')

SEAL:



### BASIS FOR MONUMENT LOCATION

(Use reverse side if necessary)

Show info such as: History of corner, with reference to Vol. and pg. dates, surveyor; exact description of monument replaced; if location computed, by taped or EDM traverse; landowner remarks, etc.

Found 3-way fence corner that fit good in all directions of E.D.M. traverse of this section. Accepted this as the best available evidence.

CORNER O.K. 10-23-76 RN-SS  
 " " 8-27-91 JG-SS  
 " " 3-14-02 SS  
 OK, 1-27-06 - JG

CERTIFIED CORRECT:

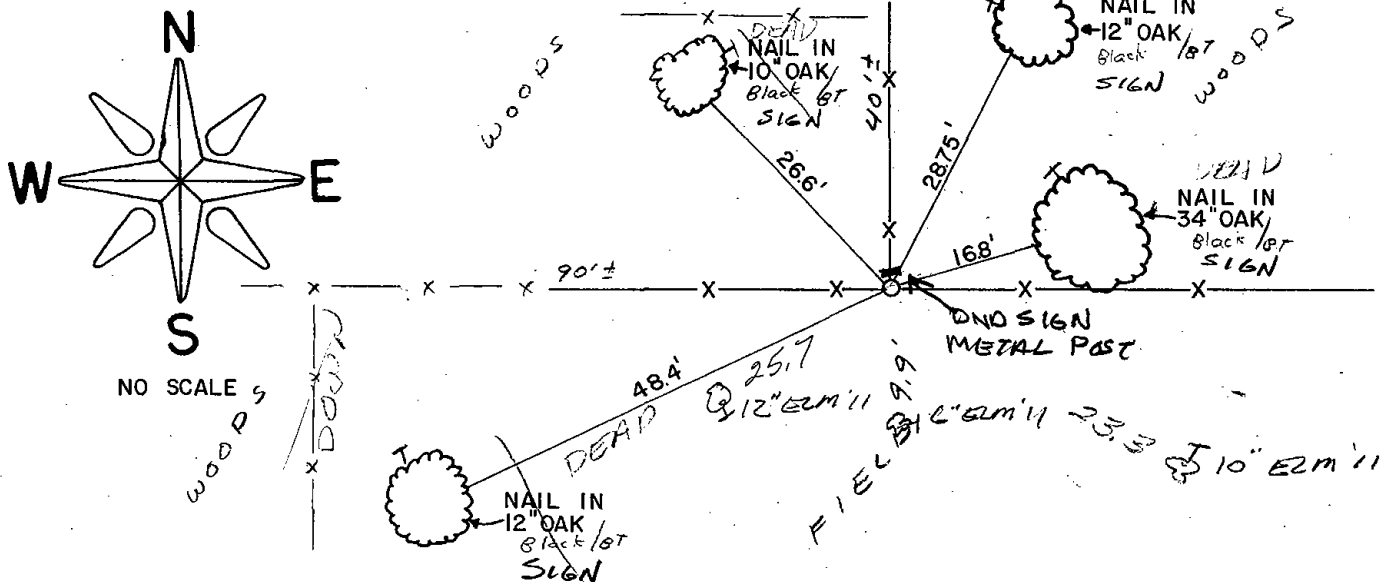
*Frederic W. Zietlow*

Registered Land Surveyor

DATE: Nov. 22, 1974

### TIE SKETCH

(Show at least four ties)





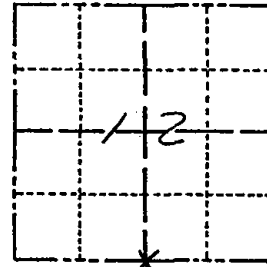
\* 0 5 2 \*

052

# Government Land Corner Certificate

ADAMS County  
 TYPE OF MONUMENT: 30" HARRISON  
 STATE PLANE COORDINATES: N \_\_\_\_\_  
 E \_\_\_\_\_  
 ELEVATION — M.S.L. DATUM: \_\_\_\_\_  
 THETA ANGLE: \_\_\_\_\_  
 FIELD BOOK: \_\_\_\_\_ PAGE \_\_\_\_\_  
 DRAWN BY: \_\_\_\_\_

CORNER NO. 52  
 SECTION 12  
 TOWN 14  
 RANGE 7




LOCATION  
 (Indicated by 'X')

## BASIS FOR MONUMENT LOCATION

Show info such as: History of corner, with reference to Vol. and pg., dates, surveyor; exact description of monument replaced; if location computed, by taped or EDM traverse; landowner remarks, etc. (Use reverse side if necessary)

SEAL:



DATA SHOWN HERE ON  
 CERTIFIED CORRECT:

James R. Grothman  
 Registered Land Surveyor

DATE: AUG 22, 1979

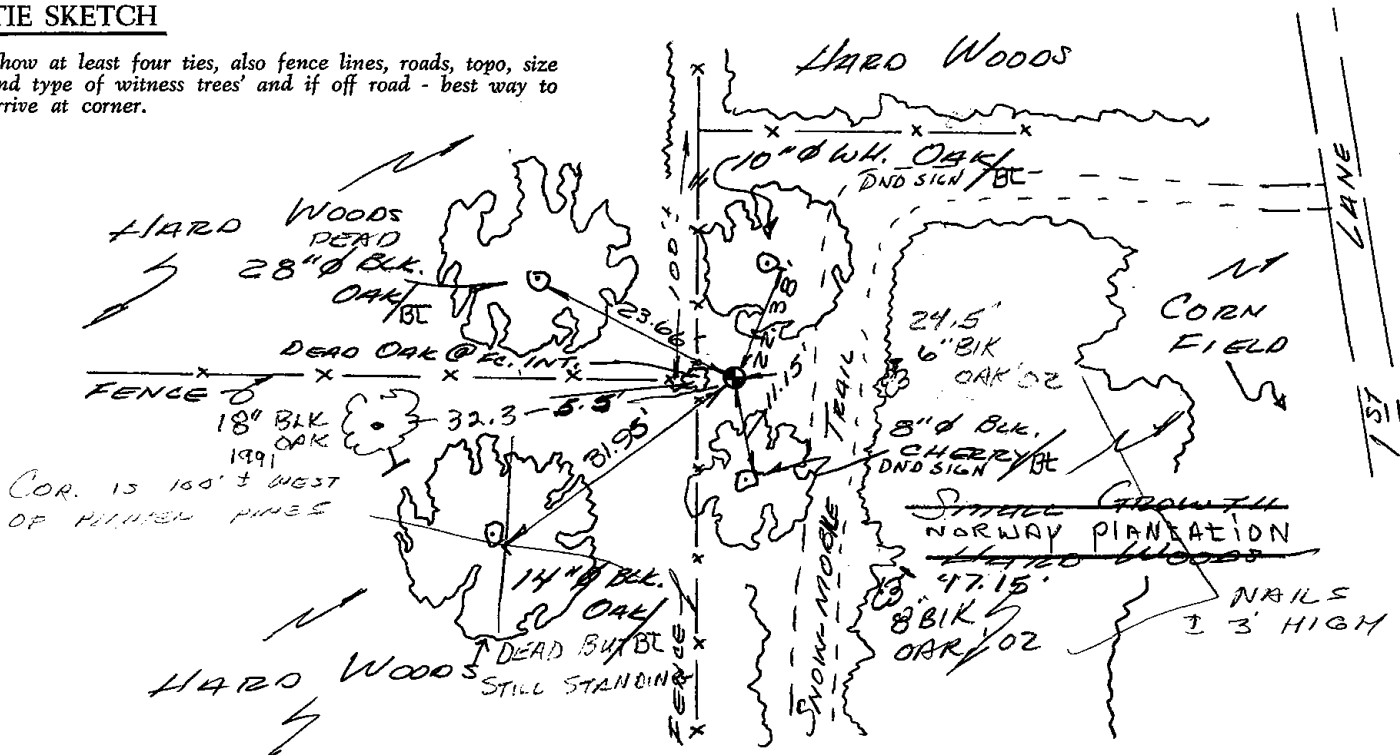
RAN EDM/TIG TRAVERSE OF  
 SECTION 12, T14N, R7E.

HAVING THE SW AND SE CORNERS  
 OF SECTION 12 MONUMENTED AND  
 NO EVIDENCE OR RECORDS ON FILE,  
 I SET THE SW CORNER USING  
 SINGLE LINE PROPORTION MEASUREMENT.

I ALSO EXCAVATED IN THIS  
 LOCATION (4'x4'x2.5' HOLE) AND  
 WAS UNABLE TO FIND ANY EVIDENCE.  
 SET HARRISON AUG. 4, 1979

## TIE SKETCH

Show at least four ties, also fence lines, roads, topo, size and type of witness trees' and if off road - best way to arrive at corner.








\* 0 5 3 \*

053





### MARQUETTE COUNTY SURVEY MONUMENT RECORDS



Town of Douglas

Station No. A-5

#### BASIS FOR MONUMENT LOCATION

(Show info such as: History of corner; exact description of monument; computations; remarks, etc.)

Section Corner	17	7
ADAMS CO.	17	18

MARQUETTE CO.

Township 14 N; Range 8 E

Type of Monument: 2"x30" Iron Pipe/Brass Cap

State Plane Coordinates: N \_\_\_\_\_  
E \_\_\_\_\_

Elevation - M.S.L. Datum: \_\_\_\_\_

Theta Angle: \_\_\_\_\_

Field Book \_\_\_\_\_ Page \_\_\_\_\_

Set By: \_\_\_\_\_ Date: \_\_\_\_\_

Set 2"x30" Iron Pipe with Brass Cap after an extensive control survey and study of existing evidence and usage in the area.

GNL 12/18/81 SE DW

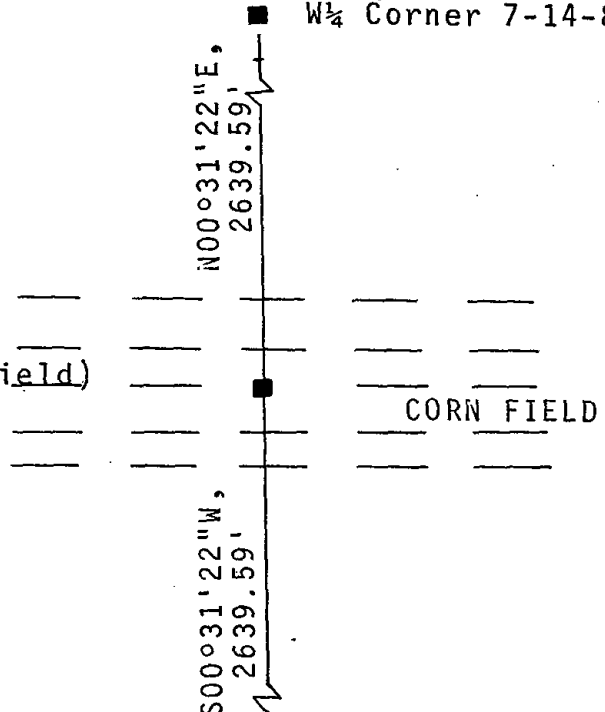
#### TIE SKETCH (Show at least four ties)

OK 1-27-06 - 36

OK 1-3-12 MS

W $\frac{1}{4}$  Corner 7-14-8

(Monument buried 10" down in corn field)



I hereby certify that this monument conforms to the original  
Government surveys and has been set in accordance with the above  
referenced information.

Date 3-16-77

D. William Karns  
S-823

Registered Land Surveyor  
D. William Karns, Marquette Co. Surveyor

259



\* 0 5 5 \*

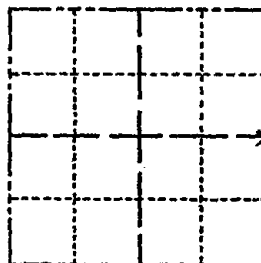
055

**ADAMS COUNTY**

**Survey Monument Record**

TYPE OF MONUMENT: 30" HARRISON  
 STATE PLANE COORDINATES: N \_\_\_\_\_  
 E \_\_\_\_\_  
 ELEVATION — M.S.L. DATUM: \_\_\_\_\_  
 THETA ANGLE: \_\_\_\_\_  
 FIELD BOOK: \_\_\_\_\_ PAGE \_\_\_\_\_

CORNER NO. 753  
 SECTION 18  
 TOWN 14N  
 RANGE 7E



LOCATION  
(Indicated by 'X')

SEAL:

**BASIS FOR MONUMENT LOCATION**

(Use reverse side if necessary)

Show info such as: History of corner, with reference to Vol. and pg, dates, surveyor; exact description of monument replaced; if location computed, by taped or EDM traverse; landowner remarks, etc.

COULD FIND NO EVIDENCE OF CORNER.  
 SET EQUADISTANT ON LINE BETWEEN  
 NE COR. AND SE COR. CHECKED CO. SURVEY-  
 RECORDS AND NO RESURVEYS WERE ON FILE

CORNER O.K. 10-28-76 GR-DCH  
 " " 11-5-90 JG-SS  
 " " 6-11-01 JG

1-GONE, 1-NEW, TOP (BROKEN) OFF MON. 1-18-06-JG  
 OK 2-16-11 SS



CERTIFIED CORRECT:

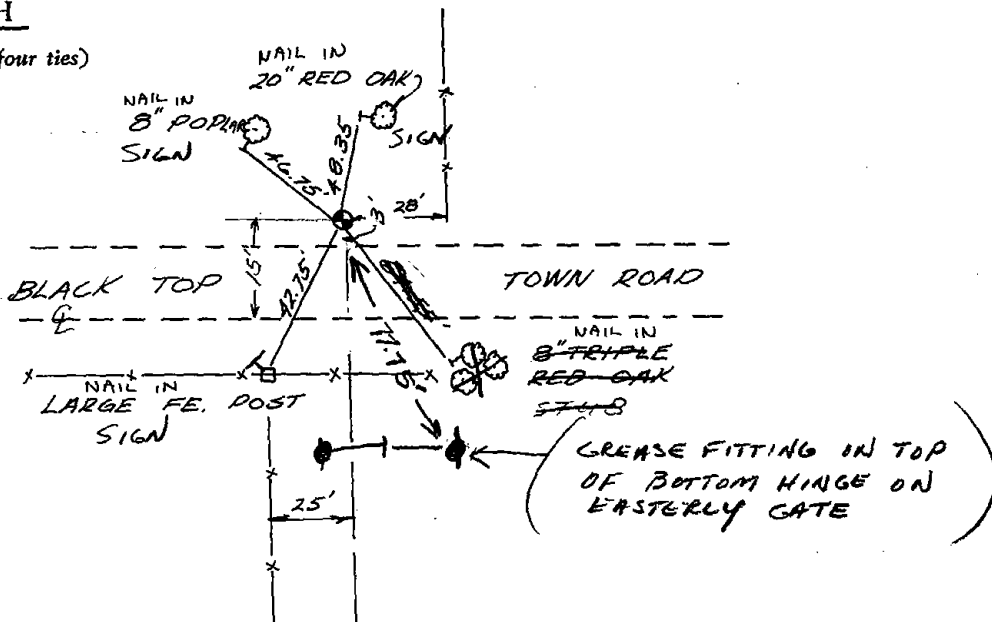
*Frederic W. Zietlow*

Registered Land Surveyor

DATE: July 31, 1975

**TIE SKETCH**

(Show at least four ties)

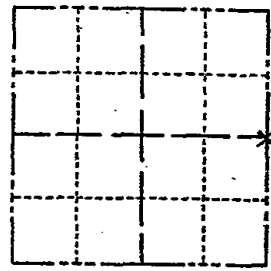


ADAMS COUNTY

Survey Monument Record

TYPE OF MONUMENT: 30" HARRISON
STATE PLANE COORDINATES: N, E
ELEVATION - M.S.L. DATUM:
THETA ANGLE:
FIELD BOOK: PAGE

CORNER NO. 753
SECTION 18
TOWN 14 N
RANGE 7 E




BASIS FOR MONUMENT LOCATION

(Use reverse side if necessary)

Show info such as: History of corner, with reference to Vol. and pg, dates, surveyor; exact description of monument replaced; if location computed, by taped or EDM traverse; landowner remarks, etc.

LOCATION (Indicated by 'X')
SEAL:



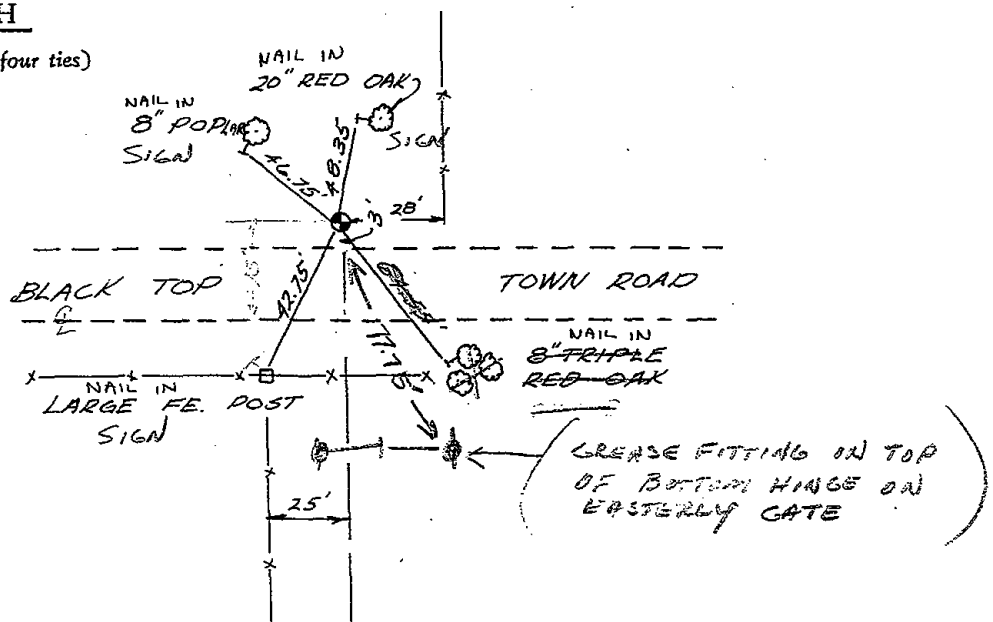
COULD FIND NO EVIDENCE OF CORNER.
SET EQUADISTANT ON LINE BETWEEN
NE COR. AND SE COR. CHECKED CO. SURVEY-
RECORDS AND NO RESURVEYS WERE ON FILE

CORNER O.K. 10-28-76 BR-OCH
" " 11-5-90 JG-SS
" " 10-11-91 JG
1-GONE, 1-NEW, TOP BROKEN OFF MAN. 1-18-06-JG
corner OK 3-21-08 MCC

CERTIFIED CORRECT:
Frederic W. Zietlow
Registered Land Surveyor
DATE: JULY 31, 1975

TIE SKETCH

(Show at least four ties)





\* 0 5 6 \*

056

ADAMS COUNTY

Survey Monument Record

TYPE OF MONUMENT: HARRISON

STATE PLANE COORDINATES: N \_\_\_\_\_

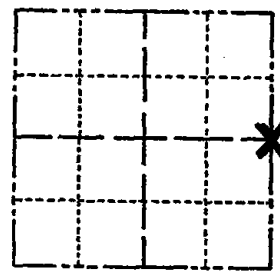
E \_\_\_\_\_

ELEVATION — M.S.L. DATUM: \_\_\_\_\_

THETA ANGLE: \_\_\_\_\_


FIELD BOOK: \_\_\_\_\_ PAGE \_\_\_\_\_

CORNER NO. 971 (52)  
SECTION 17  
TOWN T14N  
RANGE R7E



LOCATION  
(Indicated by 'X')

SEAL:



BASIS FOR MONUMENT LOCATION

(Use reverse side if necessary)

Show info such as: History of corner, with reference to Vol. and pg. dates, surveyor; exact description of monument replaced; if location computed, by taped or EDM traverse; landowner remarks, etc.

E.D.M. traverse

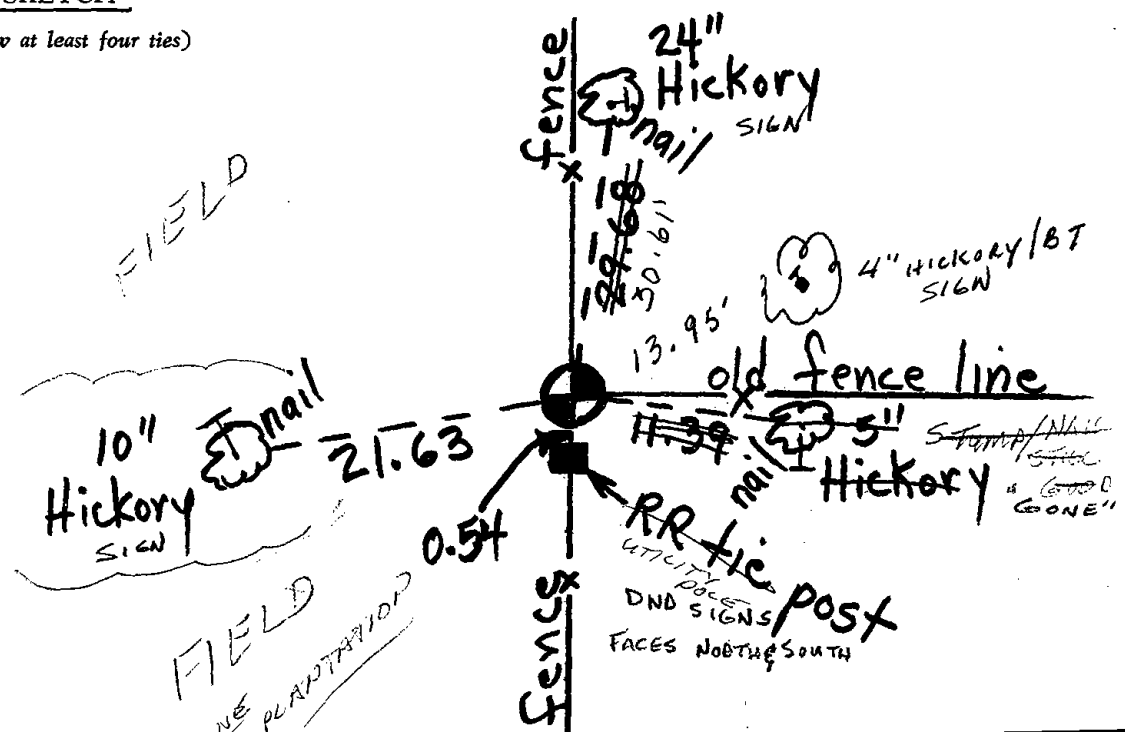
Accepted old fence corner.

ENTER FROM C.T.H. "P" - FIELD ROAD  
@ SE COR OF SECTION 17

CERTIFIED CORRECT:  
James J. Carroll  
Registered Land Surveyor  
DATE: June 1, 1976

TIE SKETCH

(Show at least four ties)



MAINTENANCE RECORD

Date	Init.	Remarks
12-10-81	SK-DW	O.K
3-6-86	GR-SS	"
11-5-96	JG	ALL OK
3-14-02	JG	1-GONE, 1-NEW TIE, MODN. OK
1-24-06	JG	OK
1-5-17	JG	OK





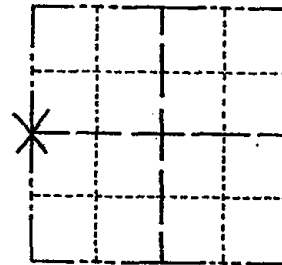
\* 0 5 7 \*

057

# Government Land Corner Certificate

ADAMS County  
 TYPE OF MONUMENT: HARRISON  
 STATE PLANE COORDINATES: N \_\_\_\_\_  
 E \_\_\_\_\_  
 ELEVATION — M.S.L. DATUM: \_\_\_\_\_  
 THETA ANGLE: \_\_\_\_\_  
 FIELD BOOK: 92 PAGE 61  
 DRAWN BY: S.J.H.

CORNER NO. 57  
 SECTION 15  
 TOWN 14  
 RANGE 7




## BASIS FOR MONUMENT LOCATION

Show info such as: History of corner, with reference to Vol. and pg., dates, surveyor; exact description of monument replaced; if location computed, by taped or EDM traverse; landowner remarks, etc. (Use reverse side if necessary)

No record of any resurveys. Excavated 3'x8'x2 1/2' deep hole, found 6"x6"x13" upright, granite stone down 18". Lowered stone and put Harrison on top.

LOCATION  
 (Indicated by 'X')

SEAL:



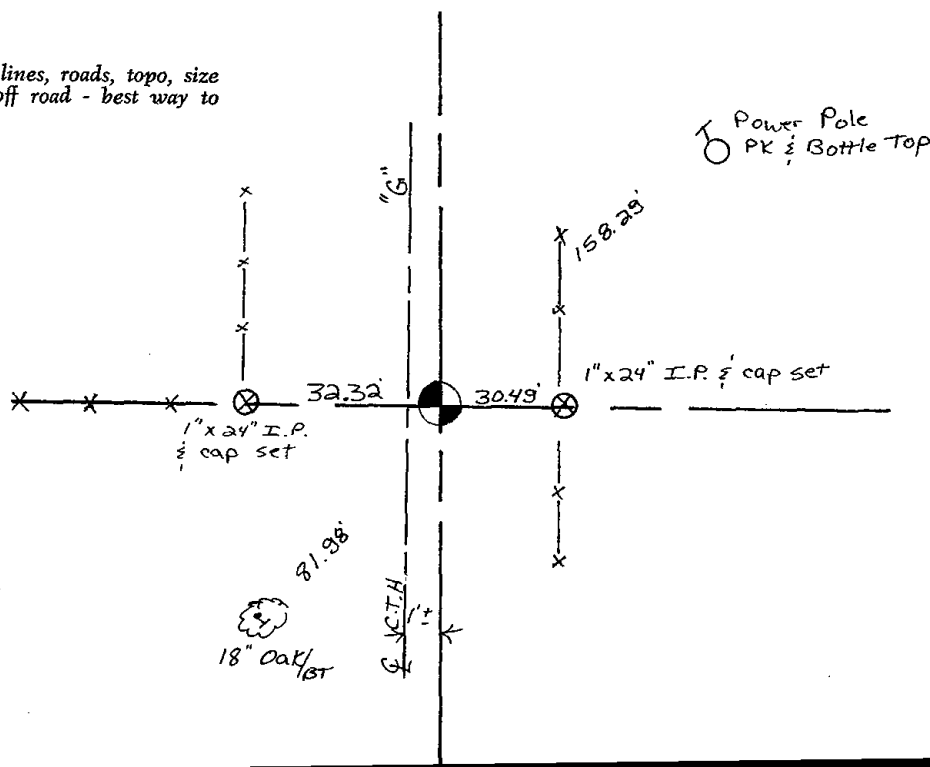
DATA SHOWN HERE ON  
 CERTIFIED CORRECT:

*Anthony B. Kiedrowski*  
 Registered Land Surveyor

DATE: 5-4-82

## TIE SKETCH

Show at least four ties, also fence lines, roads, topo, size and type of witness trees and if off road - best way to arrive at corner.







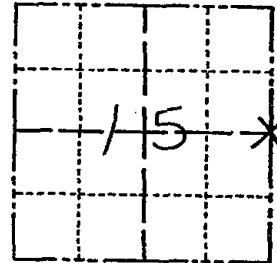
\* 0 5 8 \*

058

# Government Land Corner Certificate

ADAMS County  
 TYPE OF MONUMENT: HARRISON  
 STATE PLANE COORDINATES: N \_\_\_\_\_  
 E \_\_\_\_\_  
 ELEVATION — M.S.L. DATUM: \_\_\_\_\_  
 THETA ANGLE: \_\_\_\_\_  
 FIELD BOOK: 92 PAGE 59  
 DRAWN BY: SJH

CORNER NO. 58  
 SECTION 15  
 TOWN 14  
 RANGE 7



LOCATION  
 (Indicated by 'X')

SEAL:



DATA SHOWN HERE ON  
 CERTIFIED CORRECT:

*Anthony B. Kiedrowski*  
 Registered Land Surveyor

DATE: 5-8-82

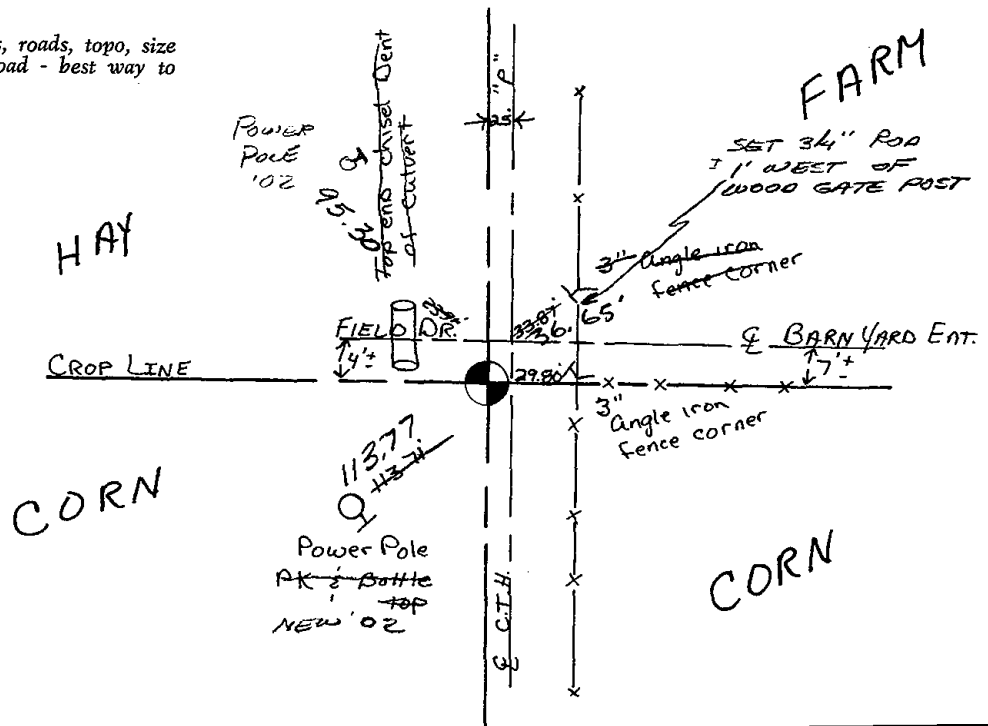
## BASIS FOR MONUMENT LOCATION

Show info such as: History of corner, with reference to Vol. and pg., dates, surveyor; exact description of monument replaced; if location computed, by taped or EDM traverse; landowner remarks, etc. (Use reverse side if necessary)

No record of any resurveys. Excavated with backhoe, found 7"x7"x13' stone down 30" with a circle of small stones. Also, found remnant of rotted stake along side. Lay big stone flat and set Harrison on top.

## TIE SKETCH

Show at least four ties, also fence lines, roads, topo, size and type of witness trees' and if off road - best way to arrive at corner.







\* 0 5 9 \*

059

ADAMS COUNTY

Survey Monument Record

TYPE OF MONUMENT: Harrison

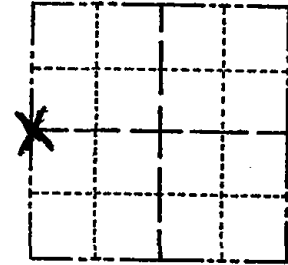
STATE PLANE COORDINATES: N \_\_\_\_\_  
E \_\_\_\_\_

ELEVATION — M.S.L. DATUM: \_\_\_\_\_

THETA ANGLE: \_\_\_\_\_


FIELD BOOK: \_\_\_\_\_ PAGE \_\_\_\_\_

CORNER NO. 19  
SECTION 13  
TOWN 14  
RANGE 7



LOCATION  
(Indicated by 'X')

SEAL:



BASIS FOR MONUMENT LOCATION

(Use reverse side if necessary)

Show info such as: History of corner, with reference to Vol. and pg, dates, surveyor; exact description of monument replaced; if location computed, by taped or EDM traverse; landowner remarks, etc.

Could find no record beyond original survey. Found Harrison's at NW  $\frac{1}{4}$  SW corners - split diff on straight line. This landed very close,  $1\frac{1}{2}$ ' E and  $1\frac{1}{2}$ ' S, of fence line, change in wire. Also fit fence to West good. EDM traverse.

CERTIFIED CORRECT:

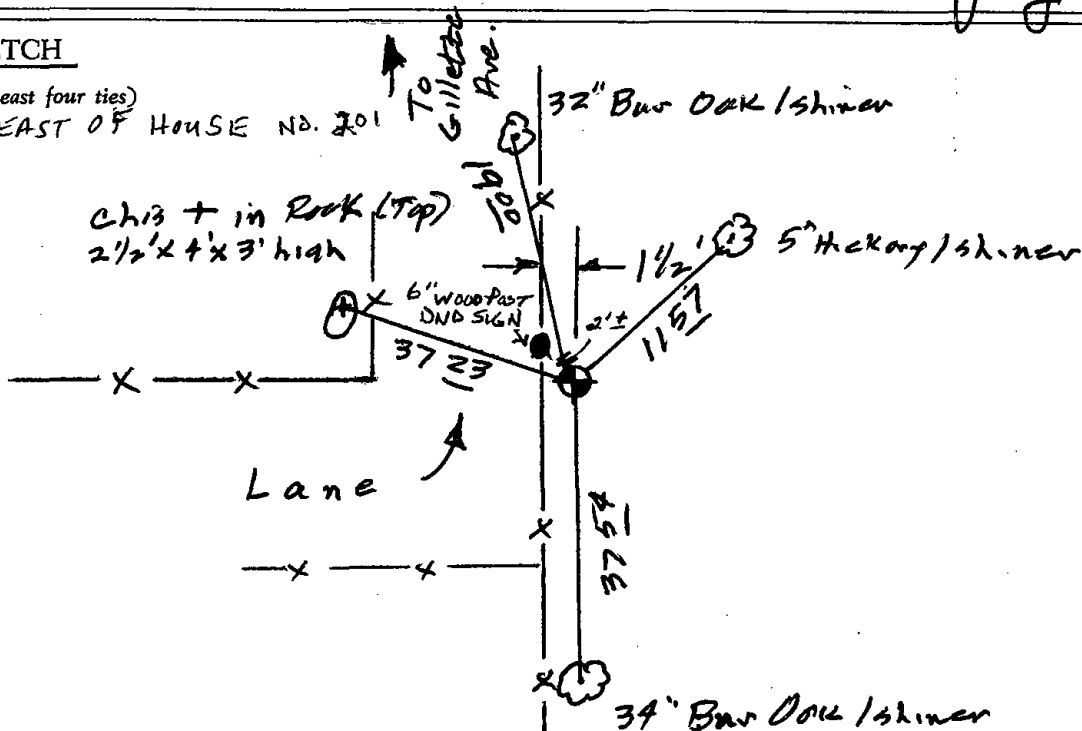
Kenneth G. Carlson  
Registered Land Surveyor

DATE: July 20, 1981

TIE SKETCH

(Show at least four ties)

LANE EAST OF HOUSE NO. 201







\* 0 6 0 \*

060

# MARQUETTE COUNTY SURVEY MONUMENT RECORDS



Town of Douglas

Station No. A-6

Section Corner	13	18
	13	18

Township 14 N; Range 8 E

Type of Monument: 2"x30" Iron Pipe/Brass Cap

State Plane Coordinates: N \_\_\_\_\_ E \_\_\_\_\_

Elevation - M.S.L. Datum: \_\_\_\_\_

Theta Angle: \_\_\_\_\_

Field Book \_\_\_\_\_ Page \_\_\_\_\_

Set By: \_\_\_\_\_ Date: \_\_\_\_\_

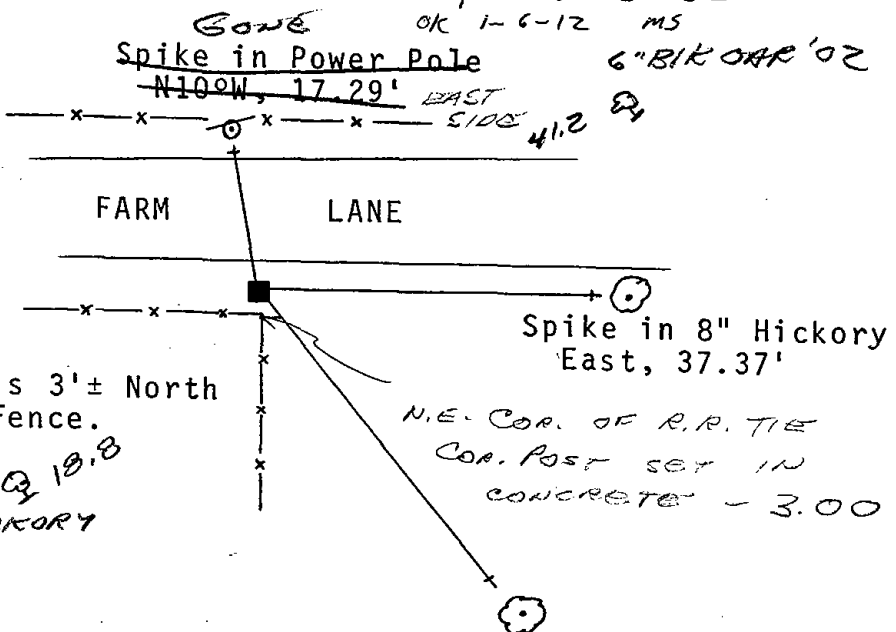
BASIS FOR MONUMENT LOCATION  
(Show info such as: History of corner; exact description of monument; computations; remarks, etc.)

Monument set after excavation of evidence of original corner (discoloration indicating rotted stake).

*MOD OK 12/13/81 SK RW*

## TIE SKETCH (Show at least four ties)

- " " 3-18/86 G.L.S.S
- " " 8-27-91 S.S.J.G
- 2 NEW TIES 3-29-02 S.S
- OK, 1-27-06-JG
- OK 1-6-12 MS
- 6" BIKOAR '02



Note: Monument is 3'± North and .5' West of Fence.

*By B.B. 6" HICKORY*

I hereby certify that this monument conforms to the original  
Government surveys and has been set in accordance with the above  
referenced information.

Date 10/7/76  
D. W. Karns  
S-823

Registered Land Surveyor  
D. William Karns, Marquette Co. Surveyor

231



\* 0 6 1 \*

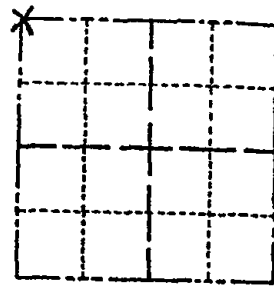
061

# ADAMS COUNTY

## Survey Monument Record


TYPE OF MONUMENT: 30" HARRISON MARKER  
 STATE PLANE COORDINATES: N \_\_\_\_\_  
 E \_\_\_\_\_  
 ELEVATION — M.S.L. DATUM: \_\_\_\_\_  
 THETA ANGLE: \_\_\_\_\_  
 FIELD BOOK: \_\_\_\_\_ PAGE \_\_\_\_\_

CORNER NO. 755  
 SECTION 19  
 TOWN 14N  
 RANGE 7E



LOCATION  
(Indicated by 'X')

SEAL:



### BASIS FOR MONUMENT LOCATION

(Use reverse side if necessary)

Show info such as: History of corner, with reference to Vol. and pg. dates, surveyor; exact description of monument replaced; if location computed, by taped or EDM traverse; landowner remarks, etc.

Existing Monument was found in place. Monument was removed and raised due to reconstruction of C.T.H. "B". All tie measurements are horizontal measurements unless noted otherwise.

ALL OK 1-19-06  
 OK 2-25-11 SS

CERTIFIED CORRECT

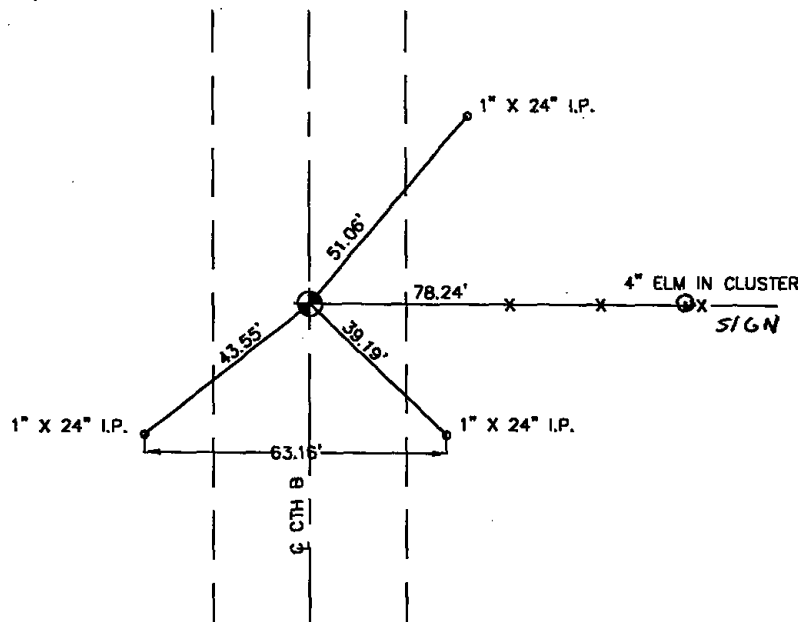
*Dennis J. Russell*  
 Registered Land Surveyor

DATE: July 26, 1999

### TIE SKETCH

(Show at least four ties)

ALL MEASUREMENTS ARE HORIZONTAL.

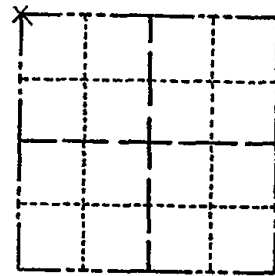


ADAMS COUNTY

Survey Monument Record

TYPE OF MONUMENT: 30" HARRISON  
STATE PLANE COORDINATES: N \_\_\_\_\_  
E \_\_\_\_\_  
ELEVATION — M.S.L. DATUM: \_\_\_\_\_  
THETA ANGLE: \_\_\_\_\_  
FIELD BOOK: \_\_\_\_\_ PAGE \_\_\_\_\_

CORNER NO. 755<sup>61</sup>  
SECTION 19  
TOWN 14 N  
RANGE 7 E



LOCATION  
(Indicated by 'X')

SEAL:

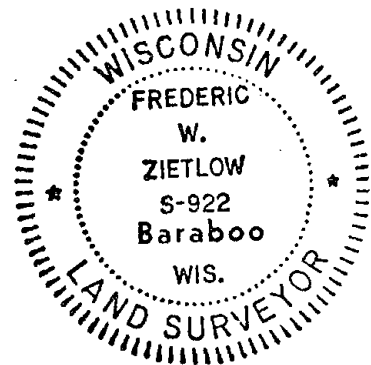
BASIS FOR MONUMENT LOCATION

(Use reverse side if necessary)

Show info such as: History of corner, with reference to Vol. and pg, dates, surveyor; exact description of monument replaced; if location computed, by taped or EDM traverse; landowner remarks, etc.

FOUND P.K. NAIL IN  $\frac{1}{2}$  OF ROAD OFF FENCE TO EAST USED BY DEAN JESSE AS SECTION CORNER FIT TRANSIT-TAPE TRAVERSE OF SECTION GOOD.

CORNER O.K. 10-29-76 GR-SS  
ALL OK 12-19-90 KZ JG  
1-NEW, 1-GONE 4-25-96 JG-SS



CERTIFIED CORRECT:

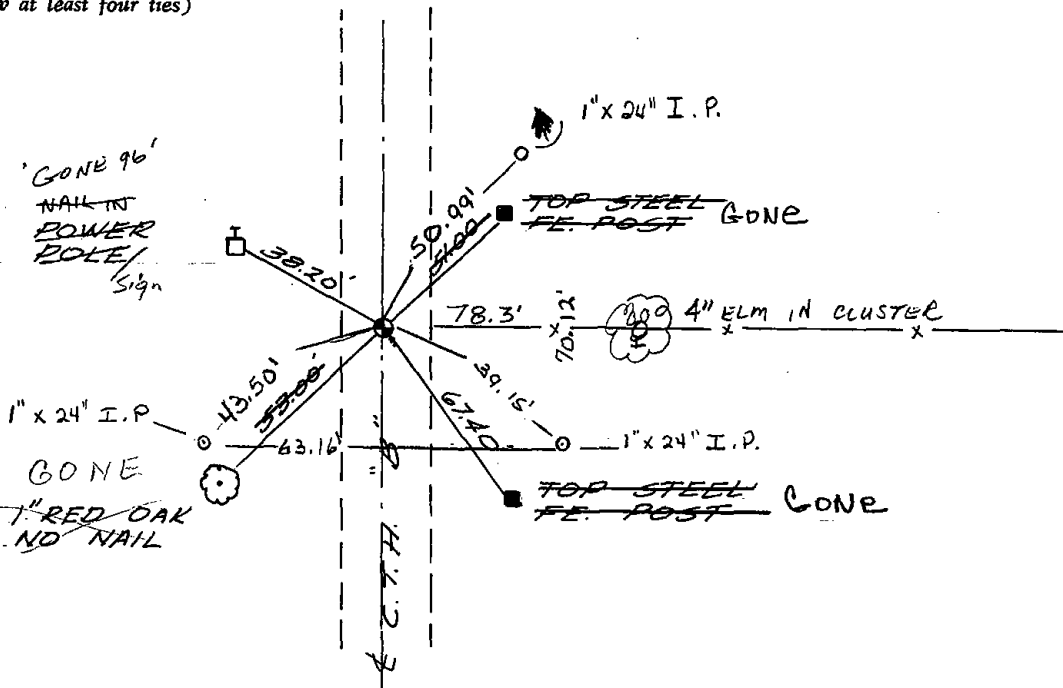
*Frederic W. Zietlow*

Registered Land Surveyor

DATE: JULY 31, 1975

TIE SKETCH

(Show at least four ties)



### MAINTENANCE RECORD

Date	Init.	Remarks
10-11-81	SK-DN	CORNER O.K.
3-17-86	GR-SS	" "
12-18-01	JG	TIE OK, BOTH SHEETS



\* 0 6 2 \*

062

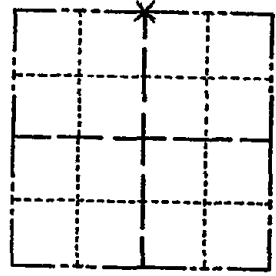


# ADAMS COUNTY

## Survey Monument Record

TYPE OF MONUMENT: 30" HARRISON  
 STATE PLANE COORDINATES: N \_\_\_\_\_  
 E \_\_\_\_\_  
 ELEVATION — M.S.L. DATUM: \_\_\_\_\_  
 THETA ANGLE: \_\_\_\_\_  
 FIELD BOOK: \_\_\_\_\_ PAGE \_\_\_\_\_

CORNER NO. 756  
 SECTION 19  
 TOWN 14-N  
 RANGE 7-E



LOCATION  
(Indicated by 'X')

SEAL:



### BASIS FOR MONUMENT LOCATION

(Use reverse side if necessary)

Show info such as: History of corner, with reference to Vol. and pg, dates, surveyor; exact description of monument replaced; if location computed, by taped or EDM traverse; landowner remarks, etc.

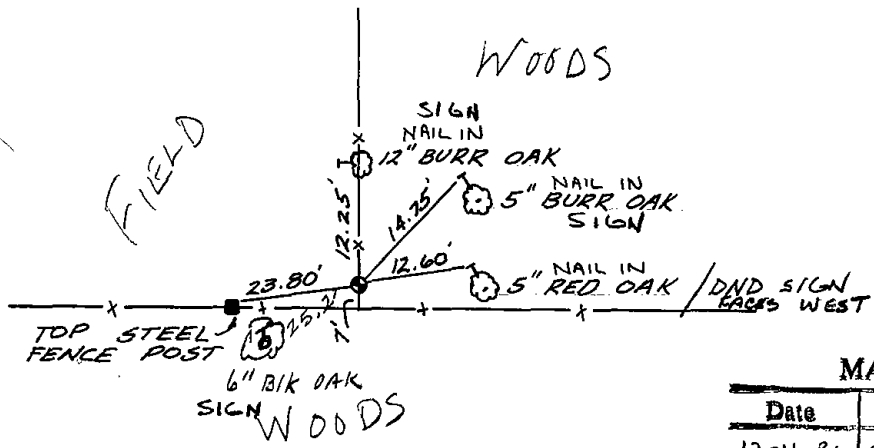
FOUND STONE 7' NORTH OF FENCE CORNER SET BY UNKNOWN SURVEYOR. FIT TRANSIT-TAPE TRAVERSE OF SECTION GOOD. CHECKED CO. SURVEY RECORDS FOR RESURVEYS AND NONE WERE ON FILE. WE LEFT STONE ON GROUND BY HARRISON. STONE WAS 24" HIGH WITH A BASE OF 15" THAT TAPERED TO A FLAT POINT OF 5" WIDE ON TOP.  
 CORNER O.K. 10-28-76 GR-DCH

CERTIFIED CORRECT:

*Frederic W. Zietlow*  
 Registered Land Surveyor  
 DATE: JULY 31, 1975

### TIE SKETCH

(Show at least four ties)



### MAINTENANCE RECORD

Date	Init.	Remarks
12-11-81	SK-DW	CORNER O.K
3-21-86	PV-SS	" "
8-26-91	SS-JG	" "
4-25-96	JG-SS	1-NEW, COR OK
4-3-02	JG	OK
1-19-06	JG	OK



\* 0 6 3 \*

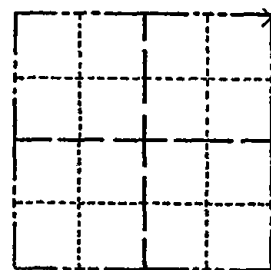
063

# ADAMS COUNTY

## Survey Monument Record

TYPE OF MONUMENT: 30" HARRISON  
 STATE PLANE COORDINATES: N \_\_\_\_\_  
 E \_\_\_\_\_  
 ELEVATION — M.S.L. DATUM: \_\_\_\_\_  
 THETA ANGLE: \_\_\_\_\_  
 FIELD BOOK: \_\_\_\_\_ PAGE \_\_\_\_\_

CORNER NO. 757<sup>(63)</sup>  
 SECTION 19  
 TOWN 14 N  
 RANGE 7 E



LOCATION  
(Indicated by 'X')

SEAL:

### BASIS FOR MONUMENT LOCATION

(Use reverse side if necessary)

Show info such as: History of corner, with reference to Vol. and pg, dates, surveyor; exact description of monument replaced; if location computed, by taped or EDM traverse; landowner remarks, etc.

USED 4-WAY FENCE CORNER AS IT FIT  
 TRANSIT-TAPE TRAVERSE OF SECTION  
 GOOD CHECKED CO. SURVEY RECORDS  
 AND NO RESURVEYS WERE ON FILE

CORNER O.K. 10-28-76 GR-DCH



CERTIFIED CORRECT:

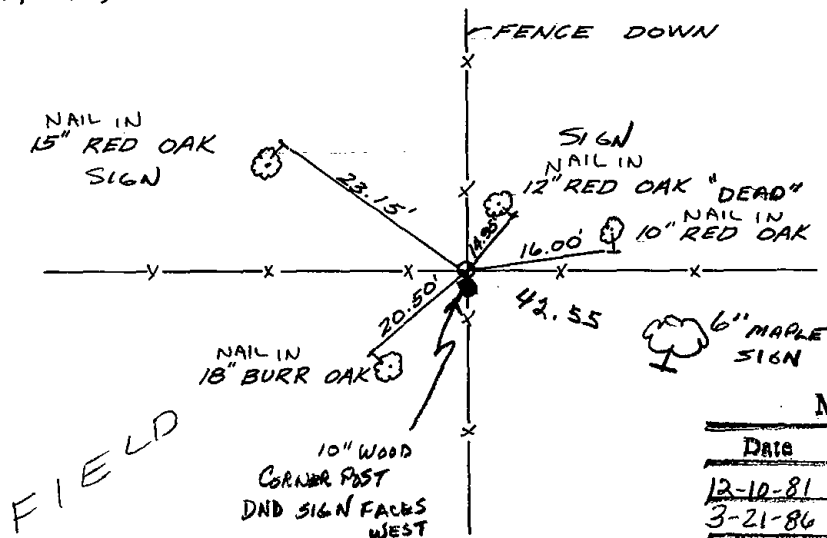
*Frederick W. Zietlow*

Registered Land Surveyor

DATE: July 31, 1975

### TIE SKETCH

(Show at least four ties)



### MAINTENANCE RECORD

Date	Init.	Remarks
12-10-81	SK-DW	CORNER O.K.
3-21-86	DYH	CORNER O.K.
11-5-90	JG-SS	OK
4-25-96	JG-SS	OK
4-3-02	JG	1-NEW TIE, COR OK
1-18-06	JG	OK

# ADAMS COUNTY

## Survey Monument Record

TYPE OF MONUMENT: 30" HARRISON

STATE PLANE COORDINATES: N \_\_\_\_\_  
E \_\_\_\_\_

ELEVATION — M.S.L. DATUM: \_\_\_\_\_

THETA ANGLE: \_\_\_\_\_


FIELD BOOK: \_\_\_\_\_ PAGE \_\_\_\_\_

CORNER NO. 757

SECTION 19

TOWN 14 N

RANGE 7 E



LOCATION  
(Indicated by 'X')

SEAL:



### BASIS FOR MONUMENT LOCATION

(Use reverse side if necessary)

Show info such as: History of corner, with reference to Vol. and pg, dates, surveyor; exact description of monument replaced; if location computed, by taped or EDM traverse; landowner remarks, etc.

USED 4-WAY FENCE CORNER AS IT FIT  
TRANSIT-TAPE TRAVERSE OF SECTION  
GOOD CHECKED CO. SURVEY RECORDS  
AND NO RESURVEYS WERE ON FILE

CORNER SET 10-28-74 G.F. ZIELOW  
CORNER OK 4 Ties 3-21-80 JMC

CERTIFIED CORRECT:

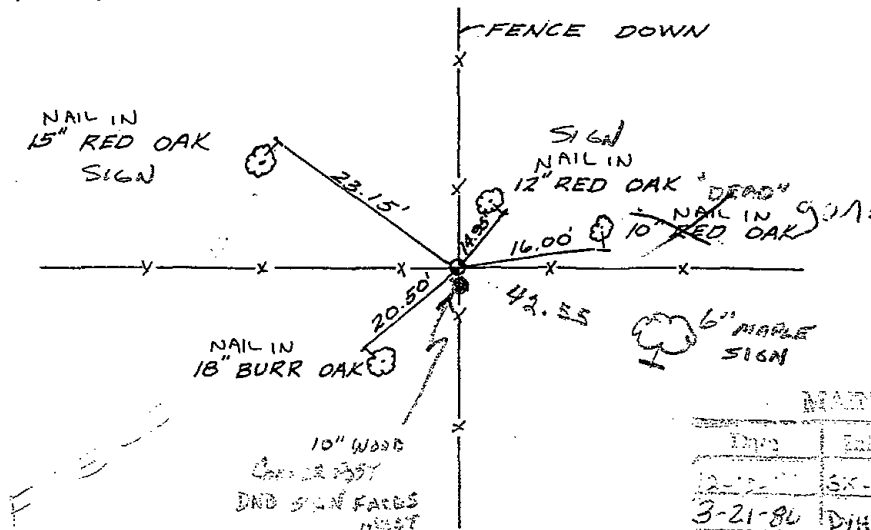
*Frederic W. Zietlow*

Registered Land Surveyor

DATE: July 31, 1975

### TIE SKETCH

(Show at least four ties)



### MAINTENANCE RECORD

Date	Exam	Remarks
12-15-77	SK-DW	CORNER OK
3-21-80	DH	CORNER OK
1-15-82	JG-SS	OK
4-25-81	JG-SS	OK
4-30-82	JG	1-NEW TIE 20\"/>



\* 0 6 4 \*

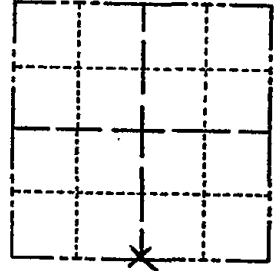
064

# ADAMS COUNTY

## Survey Monument Record

TYPE OF MONUMENT: HARRISON  
 STATE PLANE COORDINATES: N \_\_\_\_\_  
 E \_\_\_\_\_  
 ELEVATION — M.S.L. DATUM: \_\_\_\_\_  
 THETA ANGLE: \_\_\_\_\_  
 FIELD BOOK: \_\_\_\_\_ PAGE \_\_\_\_\_

CORNER NO. 535  
 SECTION 17  
 TOWN 14  
 RANGE 7



LOCATION  
(Indicated by 'X')

SEAL:

### BASIS FOR MONUMENT LOCATION

(Use reverse side if necessary)

Show info such as: History of corner, with reference to Vol. and pg, dates, surveyor; exact description of monument replaced; if location computed, by taped or EDM traverse; landowner remarks, etc.



CERTIFIED CORRECT:  
*Herman S. Holzmiller*  
 Registered Land Surveyor 5-776  
 DATE: 12-16-74

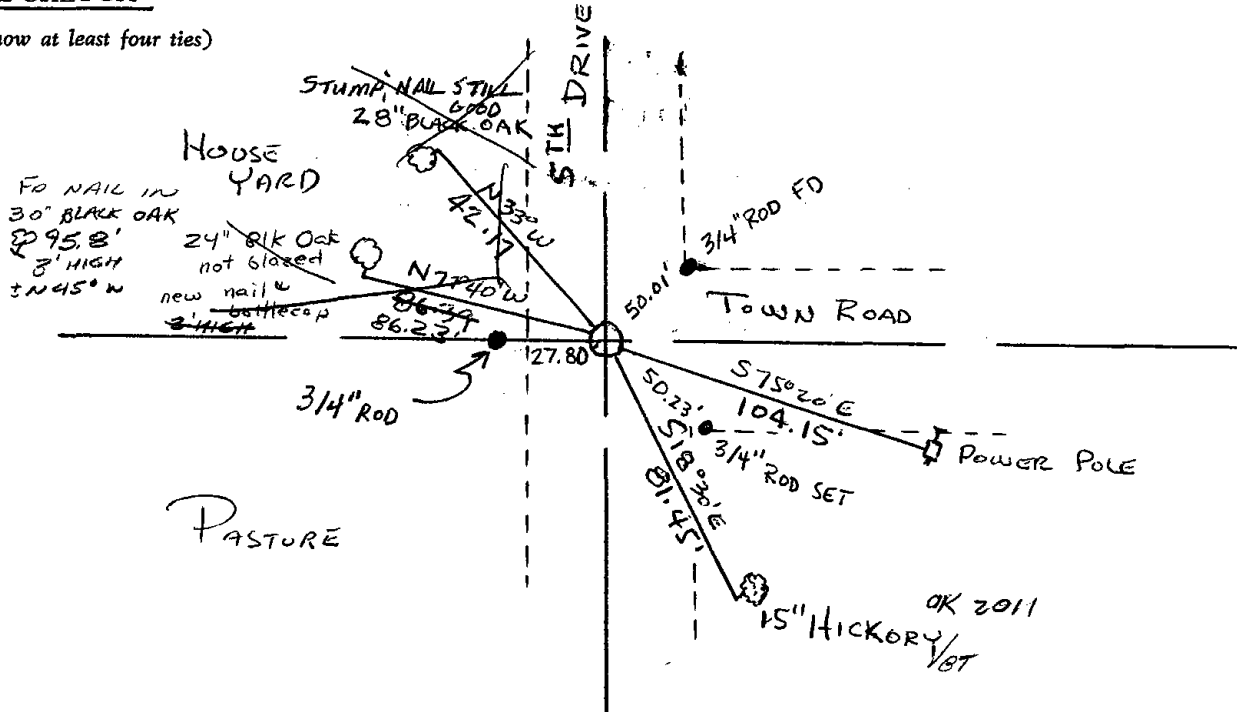
TIES ARE TO 20<sup>th</sup> SPIKE.  
 AREA MACHINE EXCAVATED - NOTHING FOUND.  
 DISTANCES CHECKED BY E.D.M.  
 MEASUREMENTS ARE HORIZONTAL

CORNER	O.K.	10-22-76	RN-SS
"	"	2-12-86	GR-SS
"	"	11-5-90	JG-SS
"	"	11/28/95	JG-SS

1-NEW COR OK 6/11/01 - JG  
 ALL OK, 1-18-06 - JG  
 2-16-11 OK SS

### TIE SKETCH

(Show at least four ties)

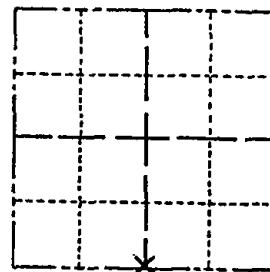


MS COUNTY

urvey Monument Record

TYPE OF MONUMENT: HARRISON  
 STATE PLANE COORDINATES: N \_\_\_\_\_  
 E \_\_\_\_\_  
 ELEVATION — M.S.L. DATUM: \_\_\_\_\_  
 THETA ANGLE: \_\_\_\_\_  
 FIELD BOOK: \_\_\_\_\_ PAGE \_\_\_\_\_

CORNER NO. 535  
 SECTION 17  
 TOWN 14  
 RANGE 7



LOCATION  
(Indicated by 'X')

SEAL:

BASIS FOR MONUMENT LOCATION

(Use reverse side if necessary)

Show info such as: History of corner, with reference to Vol. and pg, dates, surveyor; exact description of monument replaced; if location computed, by taped or EDM traverse; landowner remarks, etc.

TIES ARE TO 20<sup>#</sup> SPIKE.  
 AREA MACHINE EXCAVATED - NOTHING FOUND.  
 DISTANCES CHECKED BY E.D.M.  
 MEASUREMENTS ARE HORIZONTAL

CORNER	O.F.	10-22-76	RN-SS
"	"	2-12-86	GR-SS
"	"	11-5-90	JG-SS
"	"	11/28/95	JG-SS
NEW TIES		12/14/00	SH-MC

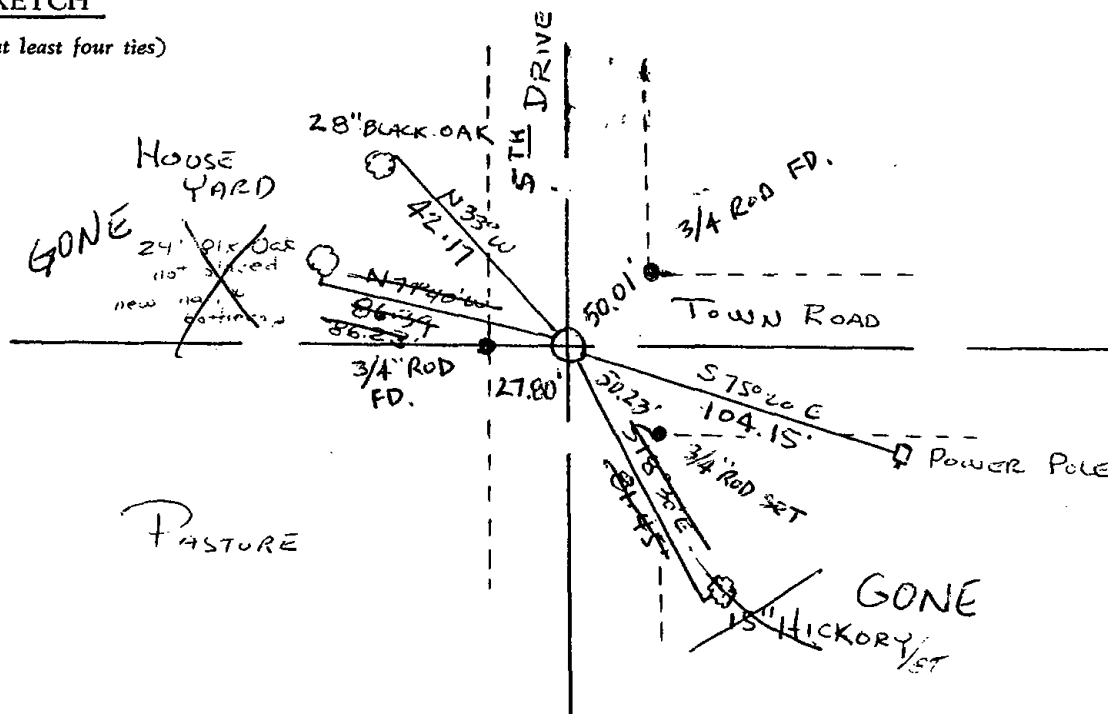


CERTIFIED CORRECT:

*Herman Holzmilller*  
 Registered Land Surveyor 5-776  
 DATE: 12-16-74

TIE SKETCH

(Show at least four ties)





\* 0 6 5 \*

065



# ADAMS COUNTY

## Survey Monument Record

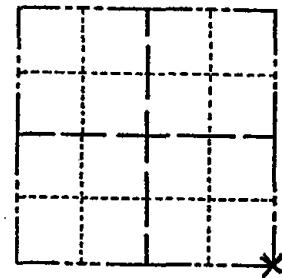
TYPE OF MONUMENT: HARRISON  
STATE PLANE COORDINATES: N \_\_\_\_\_  
E \_\_\_\_\_

ELEVATION — M.S.L. DATUM: \_\_\_\_\_

THETA ANGLE: \_\_\_\_\_

FIELD BOOK: ADAMS-1 PAGE 69

CORNER NO. 534  
SECTION 17  
TOWN 14  
RANGE 7



LOCATION  
(Indicated by 'X')

### BASIS FOR MONUMENT LOCATION

(Use reverse side if necessary)

Show info such as: History of corner, with reference to Vol. and pg, dates, surveyor; exact description of monument replaced; if location computed, by taped or EDM traverse; landowner remarks, etc.

SEAL:



TIES ARE TO 20# SPIKE - EXCEPT MONUMENT  
AREA MACHINE EXCAVATED.  
DISTANCES CHECKED BY E.D.M.  
MEASUREMENTS ARE HORIZONTAL

CORNER G.K. 10-22-76 RN-SS  
" " 11/28/95 JG-SS  
" " 6/11/01 JG  
1-CONE, 5 TIES LEFT 1-24-06 - JG  
" 4 2-16-11 SS

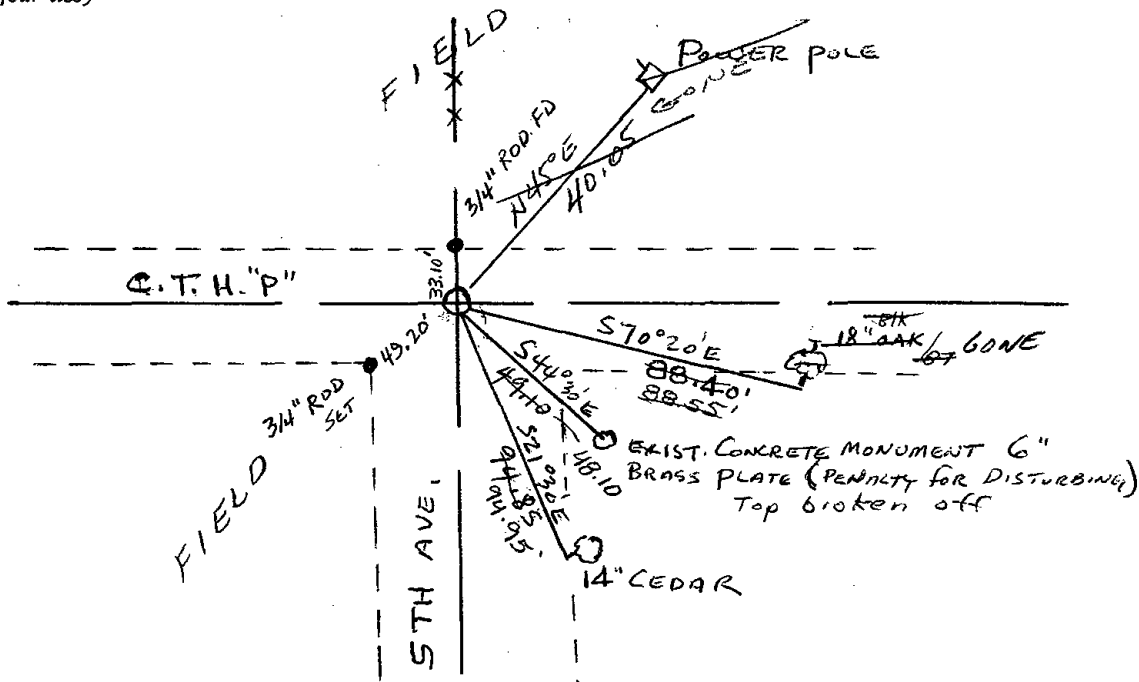
CERTIFIED CORRECT:

Herman Holzmiller  
Registered Land Surveyor 5-776

DATE: 12-16-74

### TIE SKETCH

(Show at least four ties)



MAINTENANCE RECORD

Date	Init.	Remarks
12-10-81	SK-DW	CORNER O.K.
2-19-46	GR-SS	OK
11-5-90	JG-SS	"

MS COUNTY

Survey Monument Record

TYPE OF MONUMENT: HARRISON

STATE PLANE COORDINATES: N \_\_\_\_\_

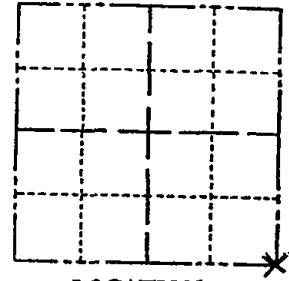
E \_\_\_\_\_

ELEVATION — M.S.L. DATUM: \_\_\_\_\_

THETA ANGLE: \_\_\_\_\_


FIELD BOOK: ADAMS-1 PAGE 69

CORNER NO. 534  
SECTION 17  
TOWN 14  
RANGE 7



LOCATION  
(Indicated by 'X')

SEAL:



BASIS FOR MONUMENT LOCATION

(Use reverse side if necessary)

Show info such as: History of corner, with reference to Vol. and pg. dates, surveyor; exact description of monument replaced; if location computed, by taped or EDM traverse; landowner remarks, etc.

TIES ARE TO 20# SPIKE - EXCEPT MONUMENT  
AREA MACHINE EXCAVATED.  
DISTANCES CHECKED BY E.D.M.  
MEASUREMENTS ARE HORIZONTAL

CORNER C.E. 10-22-76 RN-SS  
" " 11/22/95 JG-SS  
NEW TIES 12/14/00 SH-MC

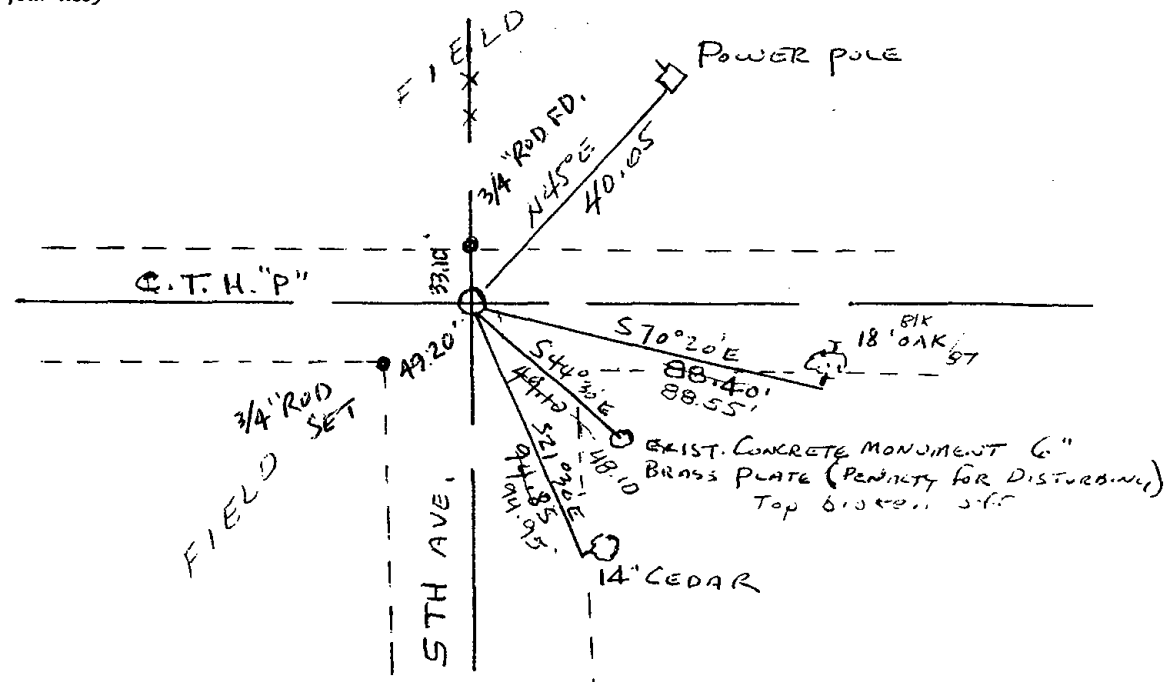
CERTIFIED CORRECT:

Herman Holzmiller  
Registered Land Surveyor 5-776

DATE: 12-16-74

TIE SKETCH

(Show at least four ties)





\* 0 6 6 \*

066

# Government Land Corner Certificate

ADAMS County

TYPE OF MONUMENT: HARRISON

STATE PLANE COORDINATES: N \_\_\_\_\_  
E \_\_\_\_\_

ELEVATION — M.S.L. DATUM: \_\_\_\_\_

THETA ANGLE: \_\_\_\_\_

FIELD BOOK: A-F 2 PAGE 99

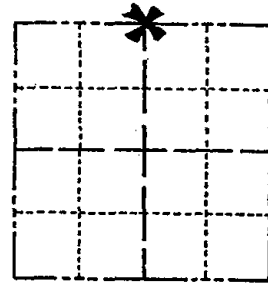
DRAWN BY: S. SORENSEN

CORNER NO. 666

SECTION 21

TOWN 14

RANGE 7



LOCATION  
(Indicated by 'X')

SEAL:



DATA SHOWN HERE ON  
CERTIFIED CORRECT:

*Gregory P. Rhinehart*  
Registered Land Surveyor

DATE: 10-24-80

## BASIS FOR MONUMENT LOCATION

Show info such as: History of corner, with reference to Vol. and pg., dates, surveyor; exact description of monument replaced; if location computed, by taped or EDM traverse; landowner remarks, etc. (Use reverse side if necessary)

Set monument equidistant and on line between adjacent section corners. Did not excavate due to cut area in road.

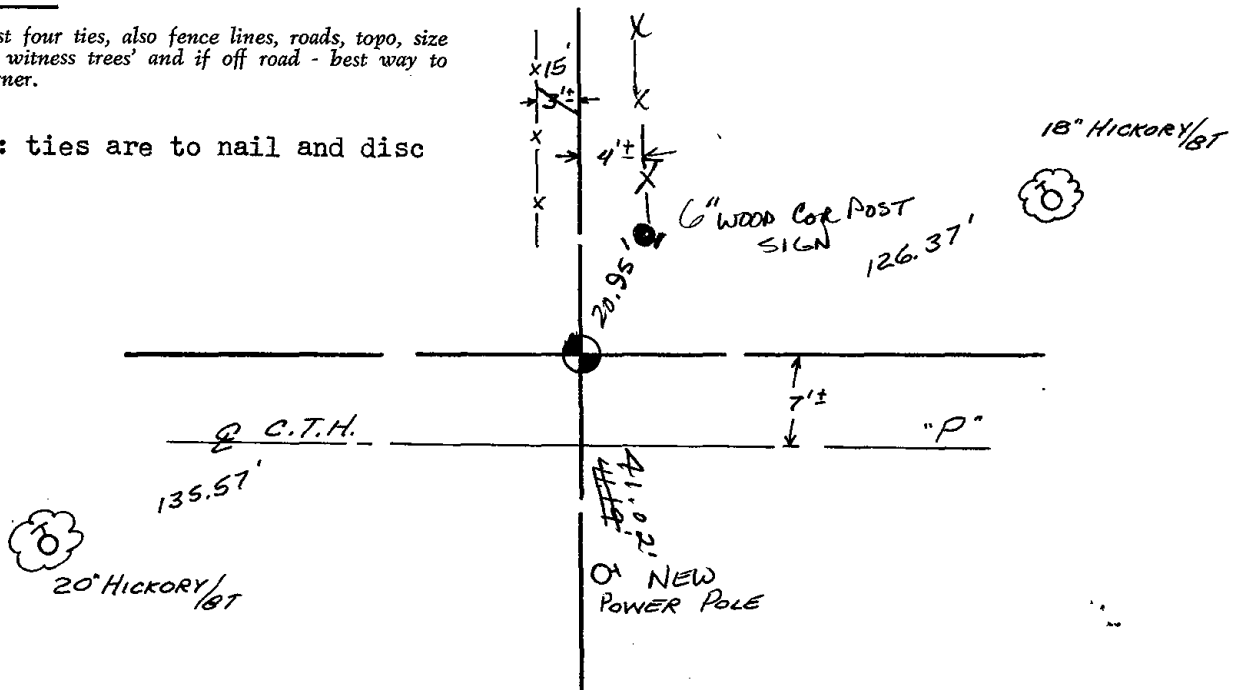
## MAINTENANCE RECORD

Date	Init.	Remarks
12-10-81	SK-DW	CORNER O.K.
2-19-86	GR-SS	OK
11-5-90	JG-SS	"
11/28/95	JG-SS	OK
6/11/01	JG	OK
2-7-06	JG	2-NEW TIES
2-25-11	SS	OK

## TIE SKETCH

Show at least four ties, also fence lines, roads, topo, size and type of witness trees and if off road - best way to arrive at corner.

NOTE: ties are to nail and disc







\* 0 6 7 \*

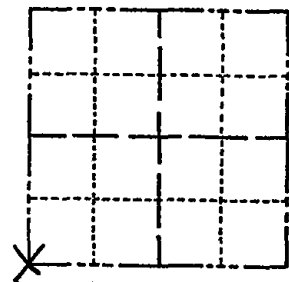
067

ADAMS COUNTY

Survey Monument Record

TYPE OF MONUMENT: Harrison standard  
STATE PLANE COORDINATES: N \_\_\_\_\_  
E \_\_\_\_\_  
ELEVATION — M.S.L. DATUM: \_\_\_\_\_  
THETA ANGLE: \_\_\_\_\_  
FIELD BOOK: \_\_\_\_\_ PAGE \_\_\_\_\_

CORNER NO. 405<sup>67</sup>  
SECTION 15  
TOWN 14  
RANGE 7



BASIS FOR MONUMENT LOCATION

(Use reverse side if necessary)

Show info such as: History of corner, with reference to Vol. and pg, dates, surveyor; exact description of monument replaced; if location computed, by taped or EDM traverse; landowner remarks, etc.

Excavated with backhoe a hole 16' x 16' x 5' deep. First found stump of original burr oak bearing tree. Was then able to excavate further and find a deposit of broken crockery marking the corner. Excavation witnessed by Archie Cothers, a lifelong resident of the arsa, who had seen the crockery a number of times over the years. There was also a remnat of a wooden stake in the crockery. Left crockery as found, put a chunk of blacktop on top, and set Harrison monument on top of that.



CERTIFIED CORRECT:

*Anthony B. Kiedrowski*  
Registered Land Surveyor  
DATE: 6/12/74

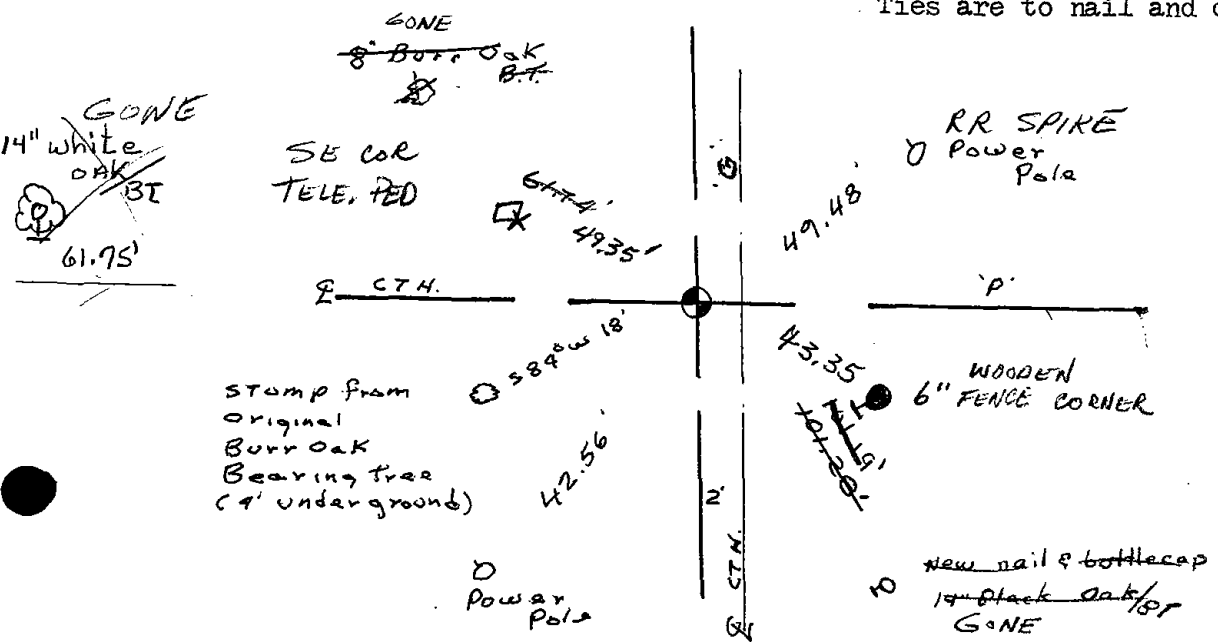
CORNER O.K.  
10-22-76 RN-SS  
OK 11-5-90 JG-SS

TIE SKETCH

(Show at least four ties)

OK 11/28/95 - JG-SS  
2-GONE, 2-NEW, 6/11/01 - JG  
OK, 2-7-06 - JG  
" 2-25-11 SS

Ties are to nail and disc.





MAINTENANCE RECORD

Date	Init.	Remarks
12-7-81	SK-DW	
2-19-86	GP-S	014



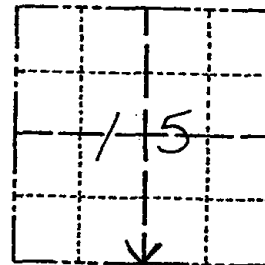
\* 0 6 8 \*

068

# Government Land Corner Certificate

ADAMS County  
 TYPE OF MONUMENT: HARRISON  
 STATE PLANE COORDINATES: N \_\_\_\_\_  
 E \_\_\_\_\_  
 ELEVATION — M.S.L. DATUM: \_\_\_\_\_  
 THETA ANGLE: \_\_\_\_\_  
 FIELD BOOK: 92 PAGE 60  
 DRAWN BY: SJH

CORNER NO. 68  
 SECTION 15  
 TOWN 14  
 RANGE 7




LOCATION  
(Indicated by 'X')

## BASIS FOR MONUMENT LOCATION

Show info such as: History of corner, with reference to Vol. and pg., dates, surveyor; exact description of monument replaced; if location computed, by taped or EDM traverse; landowner remarks, etc. (Use reverse side if necessary)

Excavated with backhoe at this location, found no evidence of original post or any resurvey monuments. Also, no indication of any bearing trees. Roadway falls in slight cut in this area. Therefore, determined this corner to be obliterated and center-line - fence line evidence was determined to be the best evidence available in resetting this corner.

SEAL:



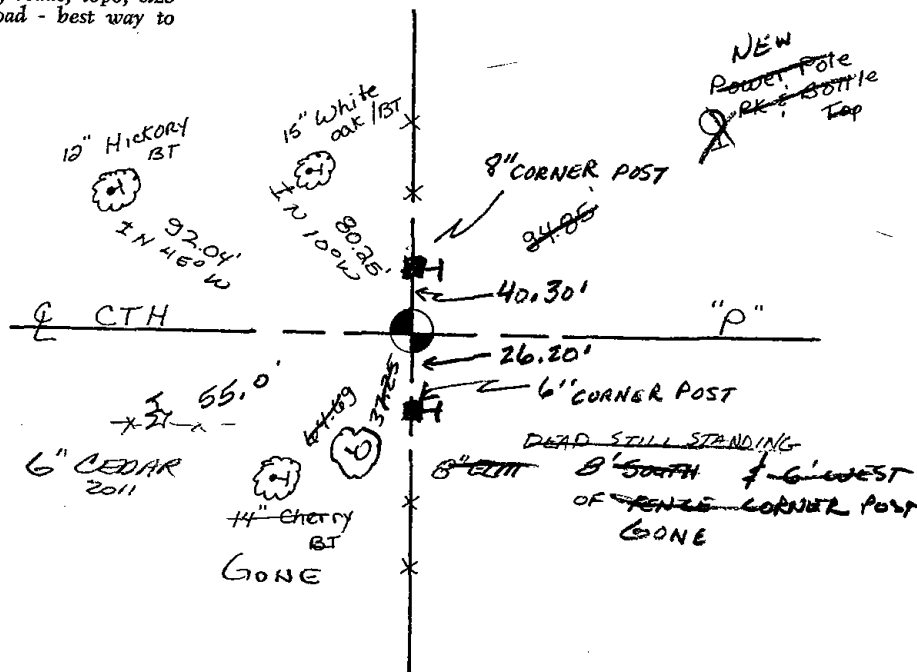
DATA SHOWN HERE ON  
CERTIFIED CORRECT:

Lance J. Habeck  
Registered Land Surveyor

DATE: 5/3/82

## TIE SKETCH

Show at least four ties, also fence lines, roads, topo, size and type of witness trees and if off road - best way to arrive at corner.







\* 0 6 9 \*

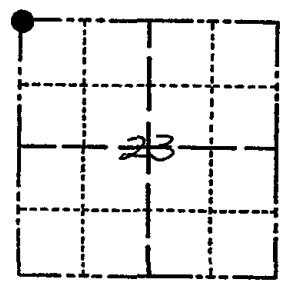
069

**ADAMS COUNTY**

**Survey Monument Record**

TYPE OF MONUMENT: HARRISON  
 STATE PLANE COORDINATES: N \_\_\_\_\_  
 E \_\_\_\_\_  
 ELEVATION — M.S.L. DATUM: \_\_\_\_\_  
 THETA ANGLE: \_\_\_\_\_  
 FIELD BOOK: 510 PAGE 44-45

CORNER NO. 962  
 SECTION 23  
 TOWN 14 N  
 RANGE 7 E



LOCATION  
(Indicated by 'X')

**BASIS FOR MONUMENT LOCATION**

(Use reverse side if necessary)

Show info such as: History of corner, with reference to Vol. and pg, dates, surveyor; exact description of monument replaced; if location computed, by taped or EDM traverse; landowner remarks, etc.

SEAL:



Researched Gov't and County Surveyors notes, found nothing on record as being set at corner, found bearing tape established by Barrett (1895) still standing. 12" Dia. Cottonwood N43 1/2° W 236 links. Measured corner in from 4 cardinal directions and used recorded distance to B.T. at that dia. to establish corner dug and found remains of old Oak Post in fill area 2 1/2 below surface of Road. Use this point to set Harrison Mon. E.D.M. & Tape traverse

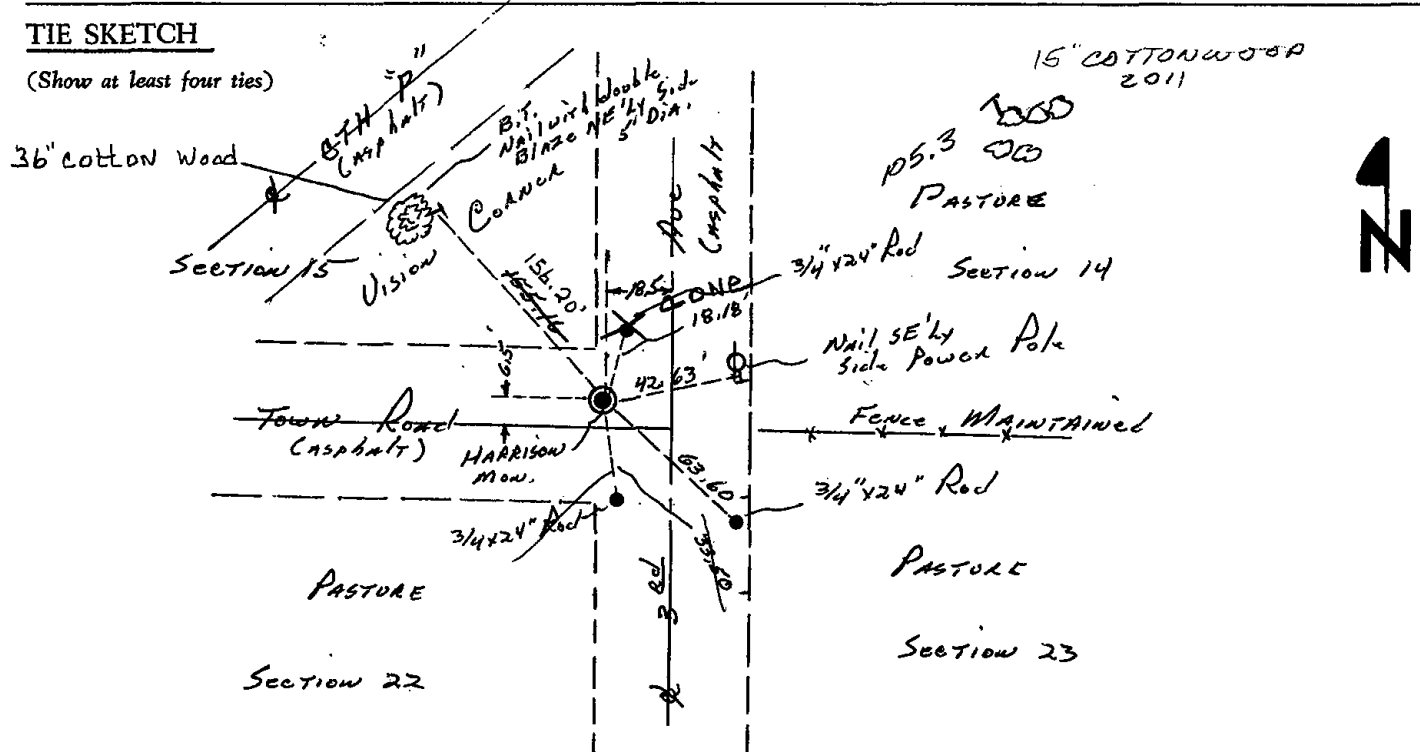
CERTIFIED CORRECT:


Allen D. Rohde  
Registered Land Surveyor

DATE: 5-25-76

**TIE SKETCH**

(Show at least four ties)





\* 0 7 0 \*

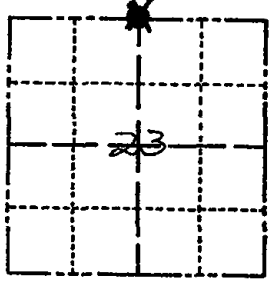
070

# ADAMS COUNTY

## Survey Monument Record

TYPE OF MONUMENT: HARRISON  
 STATE PLANE COORDINATES: N \_\_\_\_\_  
 E \_\_\_\_\_  
 ELEVATION — M.S.L. DATUM: \_\_\_\_\_  
 THETA ANGLE: \_\_\_\_\_  
 FIELD BOOK: 510 PAGE 44 & 45

CORNER NO. 963  
 SECTION 23  
 TOWN 14 N  
 RANGE 7 E



LOCATION  
(Indicated by 'X')

### BASIS FOR MONUMENT LOCATION

(Use reverse side if necessary)

Show info such as: History of corner, with reference to Vol. and pg. dates, surveyor; exact description of monument replaced; if location computed, by taped or EDM traverse; landowner remarks, etc.

SEAL:

Researched Gov't and county surveyors notes, found nothing on record as being set at said corner. Found bearing tree established by Arthur Barrett April 15-18, 1895 survey recorded in Vol. 2 Pgs 165 & 166, Cottonwood 14" dia. S18°W 10 1/2 links. Intersected reboarded distance with Fe line to North to establish location of corner. E.D.M. Traverse

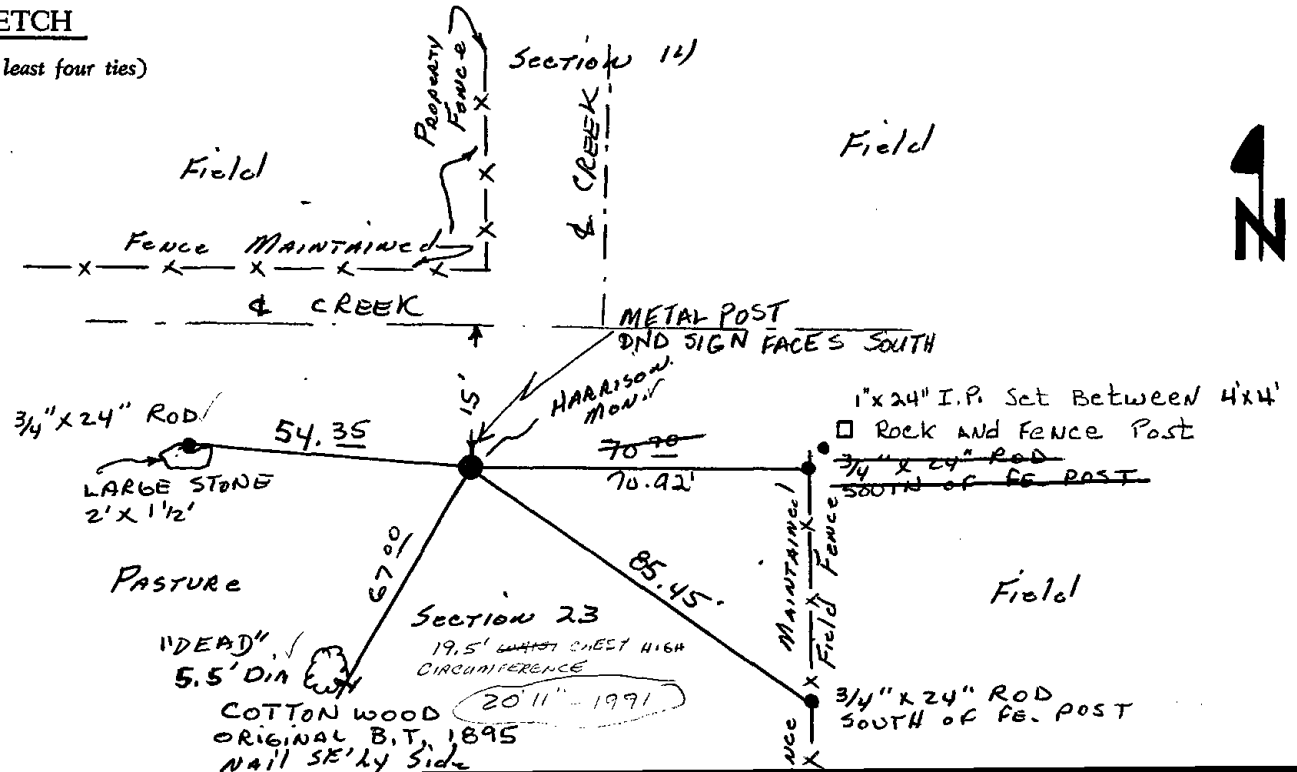


CERTIFIED CORRECT:

Allen D. Rohde  
 Registered Land Surveyor  
 DATE: 5-25-76

### TIE SKETCH

(Show at least four ties)







\* 0 7 1 \*

071

ADAMS COUNTY

Survey Monument Record

TYPE OF MONUMENT: HARRISON

STATE PLANE COORDINATES: N \_\_\_\_\_

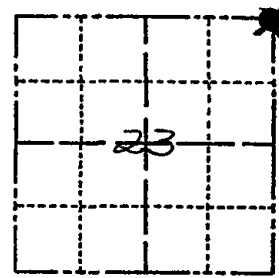
E \_\_\_\_\_

ELEVATION — M.S.L. DATUM: \_\_\_\_\_

THETA ANGLE: \_\_\_\_\_

FIELD BOOK: 510 PAGE 44 & 45

CORNER NO. 964  
SECTION 23  
TOWN 14 N  
RANGE 7 E



LOCATION  
(Indicated by 'X')

SEAL:

BASIS FOR MONUMENT LOCATION

(Use reverse side if necessary)

Show info such as: History of corner, with reference to Vol. and pg. dates, surveyor; exact description of monument replaced; if location computed, by taped or EDM traverse; landowner remarks, etc.

Researched Gov't & COUNTY SURVEYORS NOTES, Found nothing as being set for corner on record but corner had Brg. traces on record BARRETT, Hickory stump 10" N14°W 100 links, B. Oak 8" S20°E 6 1/2 links (1895) Gov't notes call for same Hickory before it was cut. Found no evidence of any of the above BT'S but did find a planted 3 sided stone 5" x 5" x 5" x 24" pointed side up which fit old survey notes distance used this point as the location of the corner E. D. M. traverse



CERTIFIED CORRECT:

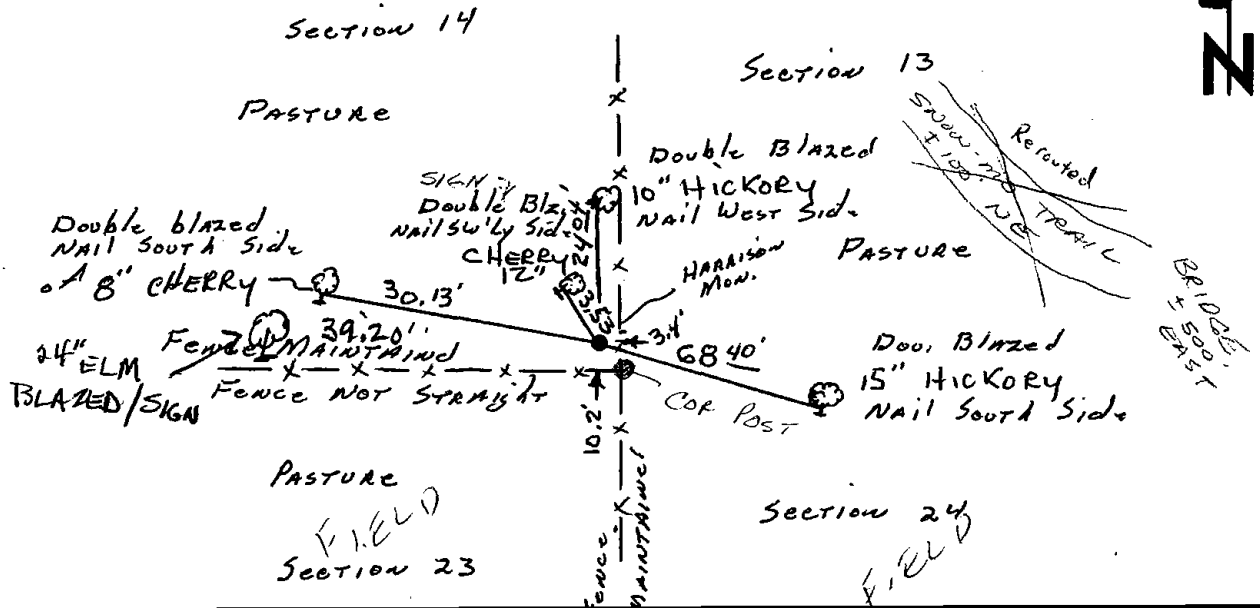
Allen D. Rohde  
Registered Land Surveyor

DATE: 5-25-76

TIE SKETCH


(Show at least four ties)

Stone post 0.5' S. of post on Harrison 15' fence/ground



### MAINTENANCE RECORD

Date	Init.	Remarks
12-8-81	SK-DW	Ties O.K.
3-21-86	SS	1. 1'
8-27-91	SS	OK
3-29-02	SS	OK
1-27-06	SG	1-NEW, MON. OK
1-6-12	MS	OK



\* 0 7 2 \*

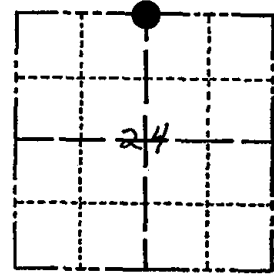
072

# ADAMS COUNTY

## Survey Monument Record

TYPE OF MONUMENT: HARRISON  
 STATE PLANE COORDINATES: N \_\_\_\_\_  
 E \_\_\_\_\_  
 ELEVATION — M.S.L. DATUM: \_\_\_\_\_  
 THETA ANGLE: \_\_\_\_\_  
 FIELD BOOK: 486 PAGE 43

CORNER NO. 72  
 1092  
 SECTION 24  
 TOWN 14 N  
 RANGE 7 E



LOCATION  
 (Indicated by 'X')

### BASIS FOR MONUMENT LOCATION

(Use reverse side if necessary)

Show info such as: History of corner, with reference to Vol. and pg. dates, surveyor; exact description of monument replaced; if location computed, by taped or EDM traverse; landowner remarks, etc.

SEAL:

Research Adams county survey notes found nothing on Record as being set at this corner. Original notes for two bearing trees which have both been described and logged off in the years since the original govt performed. Sounded for iron in Road could find Dug hole in center of Road and found remnant vertically in ground at approximately 2' below Road. This wood being very decomposed and in line with used it for being corner post and set HARRISON at this point  
 Edm Traverse



CERTIFIED CORRECT:

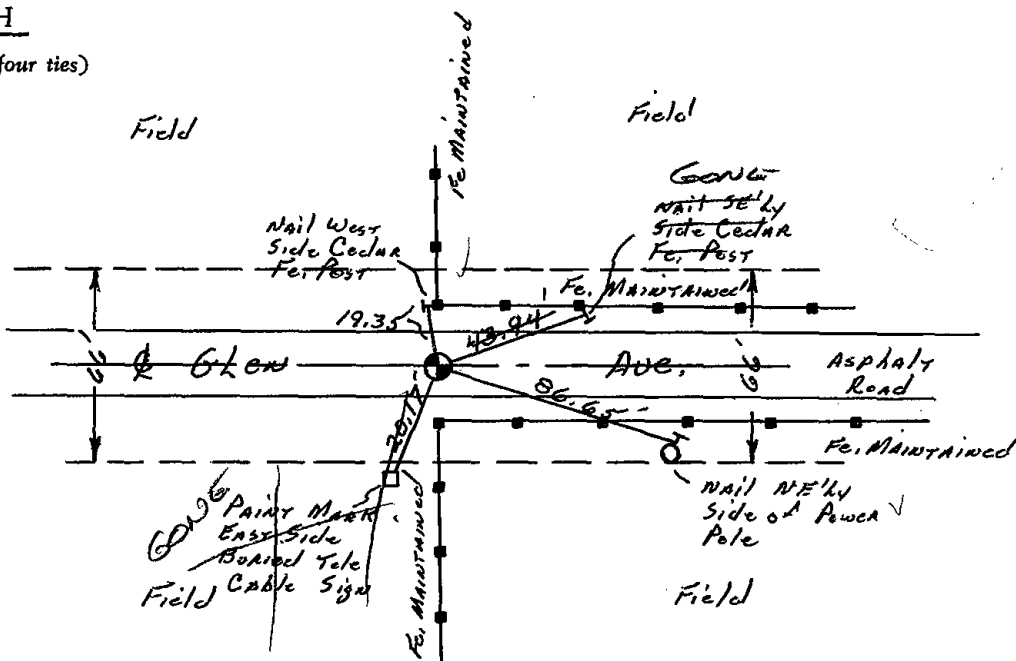
Al Rohde

Registered Land Surveyor

DATE: 10-7-76


### TIE SKETCH

(Show at least four ties)




MAINTENANCE RECORD

Date	Init.	Remarks
12-8-81	SK-DW	Ties o.k
3-5-86	GR-SS	OK
8-27-91	SS-JG	OK
3-29-02	JG-SS	1-GONE
1-27-06	JG	OK
Nov 11	SS	OK

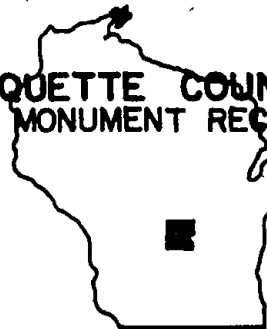


\* 0 7 3 \*

073



**MARQUETTE COUNTY  
SURVEY MONUMENT RECORDS**



Town of Douglas

Station No. A-7

Section Corner	13	18	MARQUETTE CO.
ADAMS CO.	24	19	

Township 14 N; Range 8 E *FOUND*

Type of Monument: 2"x30" Iron Pipe/Brass Cap 3/4" ROD *FOUND* existing evidence and usage

State Plane Coordinates: N \_\_\_\_\_ *MATCHES TIES*  
E \_\_\_\_\_

Elevation - M.S.L. Datum: \_\_\_\_\_

Theta Angle: \_\_\_\_\_

Field Book \_\_\_\_\_ Page \_\_\_\_\_

Set By: \_\_\_\_\_ Date: \_\_\_\_\_

BASIS FOR MONUMENT LOCATION

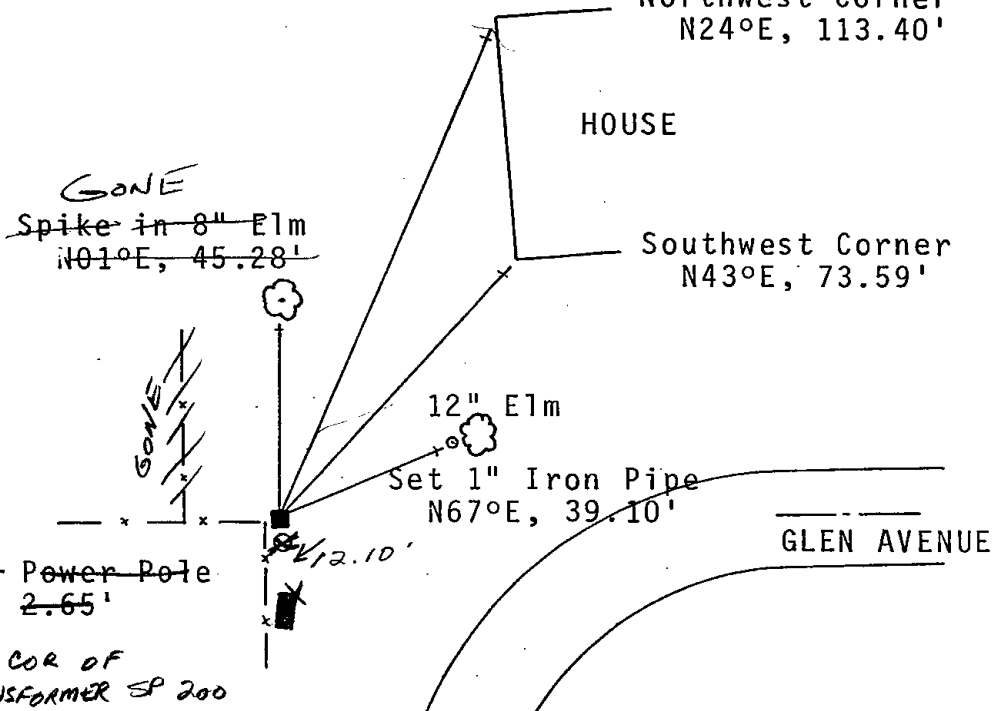
(Show info such as: History of corner; exact description of monument; computations; remarks, etc.)

Set 2"x30" Iron Pipe with Brass Cap after an extensive control survey and study of existing evidence and usage in the area.

*1-GONE 1-NEW TIE 3-29-02 JG-SS  
1-GONE 8-27-91 JB-SS  
OK 3-5-86 GR-SS*

*MON OK 12/15/91 RWSK  
OK, 1-27-06-JG OK 1-5-12 MS*

TIE SKETCH (Show at least four ties)





State of Wisconsin  
Marquette County

I hereby certify that this monument conforms to the original  
Government surveys and has been set in accordance with the above  
referenced information.

Date 3-18-77

D. W. Karns  
S-823

Registered Land Surveyor  
D. William Karns, Marquette Co. Surveyor

263



\* 0 7 4 \*

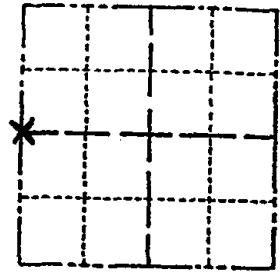
074

# ADAMS COUNTY

## Survey Monument Record

TYPE OF MONUMENT: 30" HARRISON MARKER  
 STATE PLANE COORDINATES: N \_\_\_\_\_  
 E \_\_\_\_\_  
 ELEVATION — M.S.L. DATUM: \_\_\_\_\_  
 THETA ANGLE: \_\_\_\_\_  
 FIELD BOOK: \_\_\_\_\_ PAGE \_\_\_\_\_

CORNER NO. 762  
 SECTION 19  
 TOWN 14N  
 RANGE 7E



LOCATION  
(Indicated by 'X')

SEAL:

### BASIS FOR MONUMENT LOCATION

(Use reverse side if necessary)

Show info such as: History of corner, with reference to Vol. and pg. dates, surveyor; exact description of monument replaced; if location computed, by taped or EDM traverse; landowner remarks, etc.

Existing Monument was found in place.  
 Monument was removed and raised due to reconstruction of C.T.H. "B". All tie measurements are horizontal measurements unless noted otherwise.

2- NEW TIES, 1-19-86 - JG  
 2-25-11 OK 55

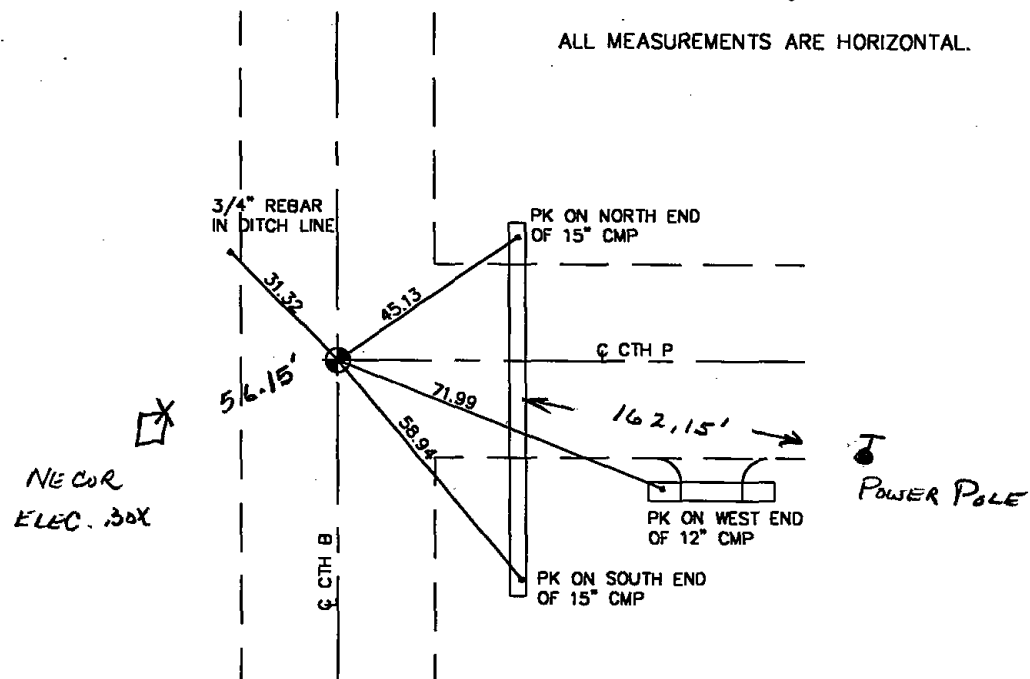


CERTIFIED CORRECT:  
*Dennis J. Russell*  
 Registered Land Surveyor  
 DATE: July 26, 1999

### TIE SKETCH

(Show at least four ties)

ALL MEASUREMENTS ARE HORIZONTAL.

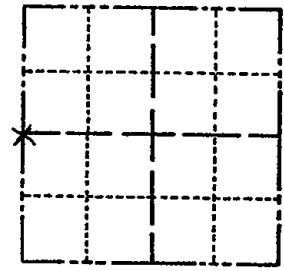


# ADAMS COUNTY

## Survey Monument Record

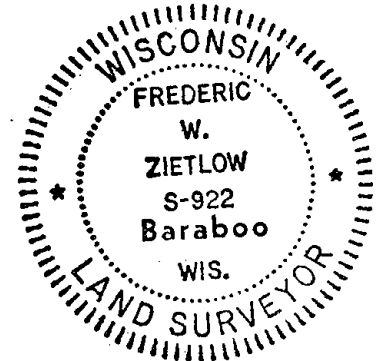
TYPE OF MONUMENT: 30" HARRISON  
 STATE PLANE COORDINATES: N \_\_\_\_\_  
 E \_\_\_\_\_  
 ELEVATION — M.S.L. DATUM: \_\_\_\_\_  
 THETA ANGLE: \_\_\_\_\_  
 FIELD BOOK: \_\_\_\_\_ PAGE \_\_\_\_\_

CORNER NO. 762  
 SECTION 19  
 TOWN 14-N  
 RANGE 7-E



LOCATION  
(Indicated by 'X')

SEAL:



### BASIS FOR MONUMENT LOCATION

(Use reverse side if necessary)

Show info such as: History of corner, with reference to Vol. and pg. dates, surveyor; exact description of monument replaced; if location computed, by taped or EDM traverse; landowner remarks, etc.

FOUND RAIL ROAD SPIKE USED BY DEAN JESSE & DAVE CLARK IN PRIOR SURVEYS FIT TRANSIT TAPE TRAVERSE GOOD OF SECTION. CHECKED Co. SURVEY RECORDS & NO PRIOR RESURVEYS WERE ON FILE.

CORNER O.K. 10-29-76 GR-SS  
 CORNER OK, 1-GONE 12-19-90 KE-JG  
 " " 1-GONE-1-NEW 11/28/95 JG-SS

CERTIFIED CORRECT:

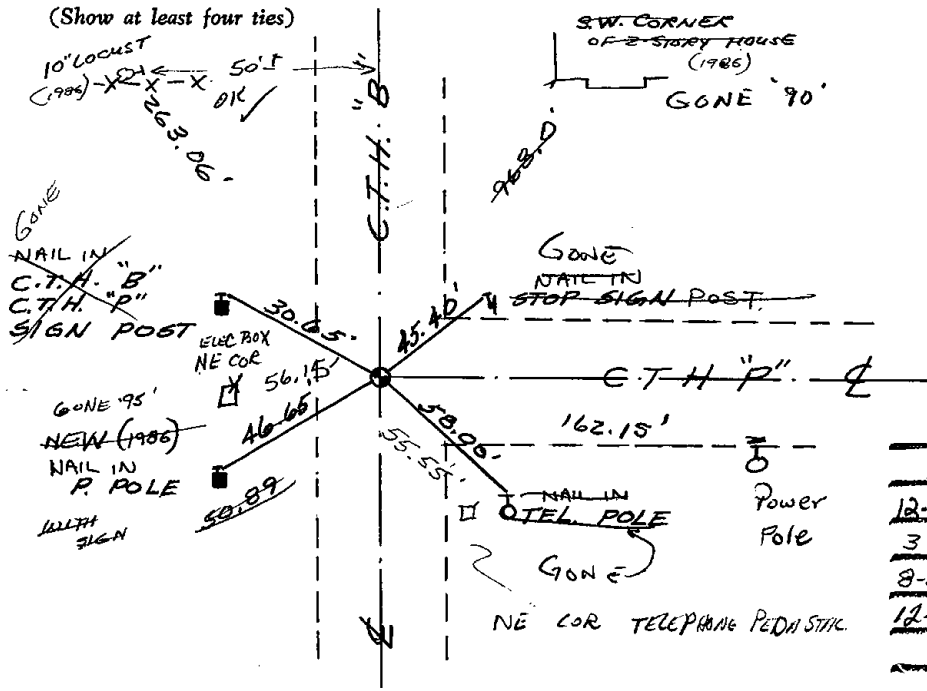
*Frederic W. Zietlow*

Registered Land Surveyor

DATE: JULY 31, 1975

### TIE SKETCH

(Show at least four ties)



### MAINTENANCE RECORD

Date	Init.	Remarks
12-11-81	SK-DW	CORNER O.K
3-17-86	GR-SS	2 NEW TIES
8-25-86	SS	3 " "
12-18-01	JG	TIE OK, BOTH SHEETS



\* 0 7 5 \*

075

ADAMS COUNTY

Survey Monument Record

TYPE OF MONUMENT: 30" HARRISON

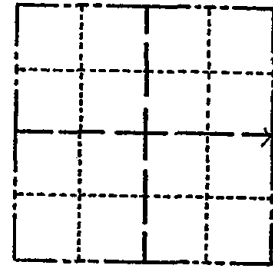
STATE PLANE COORDINATES: N \_\_\_\_\_ E \_\_\_\_\_

ELEVATION — M.S.L. DATUM: \_\_\_\_\_

THETA ANGLE: \_\_\_\_\_

FIELD BOOK: \_\_\_\_\_ PAGE \_\_\_\_\_

CORNER NO. 758  
SECTION 19  
TOWN 14 N  
RANGE 7 E



LOCATION  
(Indicated by 'X')

SEAL:

BASIS FOR MONUMENT LOCATION

(Use reverse side if necessary)

Show info such as: History of corner, with reference to Vol. and pg, dates, surveyor; exact description of monument replaced; if location computed, by taped or EDM traverse; landowner remarks, etc.



SET CORNER EQUADISTANT AND ON LINE BETWEEN NE CORNER & SE COR. COULD NOT FIND DAVE CLARK'S CORNER WHICH HE IDENTIFIED AS A LARGE WHITE BOULDER WITH PAINT CROSS ON IT.

CORNER O.K. 10-22-76 RN-SS

SEE SH-MC 12-19-00

2-GONE, 3 NEW TIES, CORNER B.K. 12-19-01 JG-SS

ALL OK, 1-18-06 -JG

2-25-11 SS

CERTIFIED CORRECT:

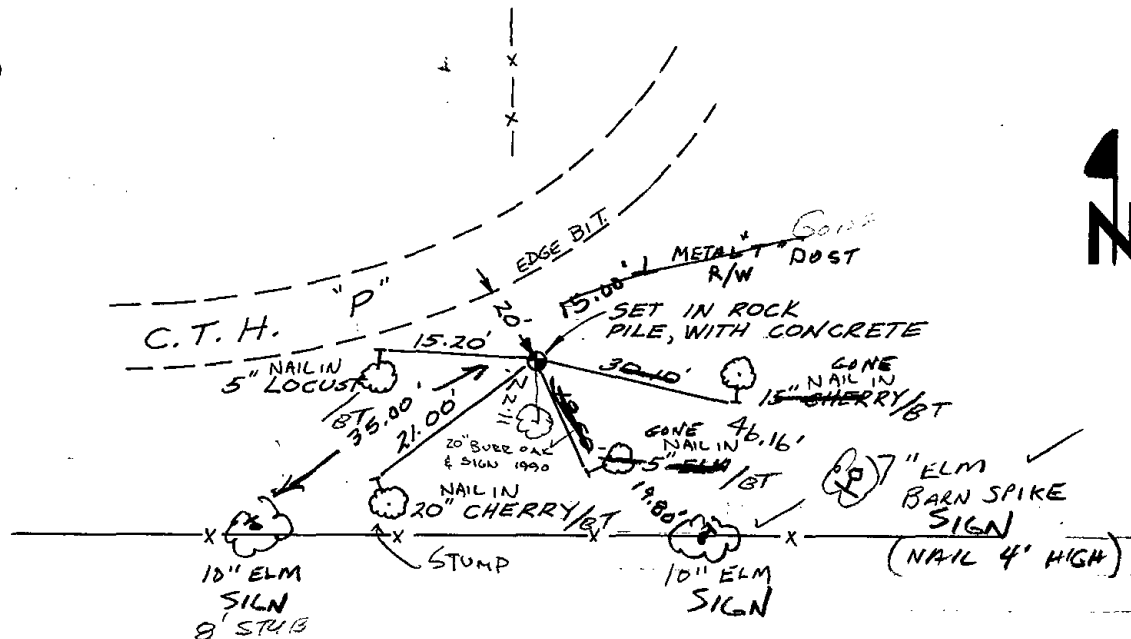
*Frederic W. Zietlow*

Registered Land Surveyor

DATE: JULY 31, 1975

TIE SKETCH

(Show at least four ties)

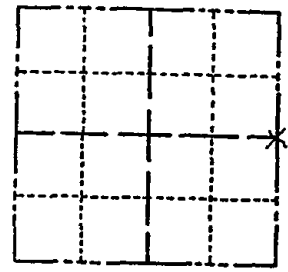


MAINTENANCE RECORD

Date	Init.	Remarks
12-11-81	SK-DW	CORNER O.K
2-12-86	GL-SS	OK
12-19-90	KZ-36	OK. 1 TIE GONE. MADE 1 NEW
4-25-96	GL-SS	OK

Survey Monument Record

TYPE OF MONUMENT: 30" HARRISON  
STATE PLANE COORDINATES: N \_\_\_\_\_  
E \_\_\_\_\_  
ELEVATION — M.S.L. DATUM: \_\_\_\_\_  
THETA ANGLE: \_\_\_\_\_  
FIELD BOOK: \_\_\_\_\_ PAGE \_\_\_\_\_



LOCATION  
(Indicated by 'X')

SEAL:

BASIS FOR MONUMENT LOCATION

(Use reverse side if necessary)

Show info such as: History of corner, with reference to Vol. and pg, dates, surveyor; exact description of monument replaced; if location computed, by taped or EDM traverse; landowner remarks, etc.

SET CORNER EQUADISTANT AND ON LINE BETWEEN NE CORNER & SE COR. COULD NOT FIND DAVE CLARK'S CORNER WHICH HE IDENTIFIED AS A LARGE WHITE BOULDER WITH PAINT CROSS ON IT.

CORNER O.K. 10-22-76 PN-SS  
NEW TIES 12-19-00 SH-MC



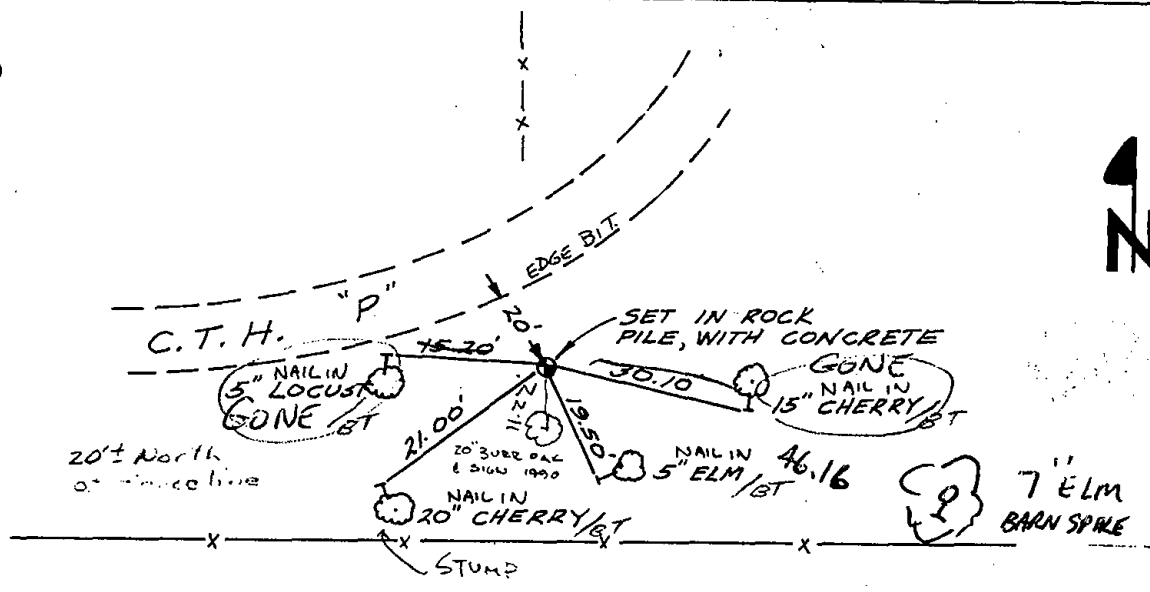
CERTIFIED CORRECT:

*Frederic W. Zietlow*  
Registered Land Surveyor


DATE: JULY 31, 1975

TIE SKETCH

(Show at least four ties)







\* 0 7 6 \*

076

# Government Land Corner Certificate

ADAMS County

TYPE OF MONUMENT: HARRISON

STATE PLANE COORDINATES: N \_\_\_\_\_

E \_\_\_\_\_

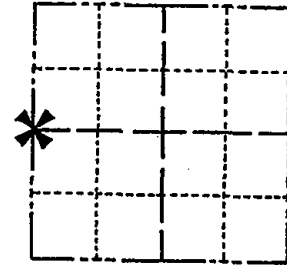
ELEVATION — M.S.L. DATUM: \_\_\_\_\_

THETA ANGLE: \_\_\_\_\_

FIELD BOOK: A-F 2 PAGE 102

DRAWN BY: S. SORENSEN

CORNER NO. 76  
SECTION 21  
TOWN 14  
RANGE 7



LOCATION  
(Indicated by 'X')

SEAL:



## BASIS FOR MONUMENT LOCATION

Show info such as: History of corner, with reference to Vol. and pg., dates, surveyor; exact description of monument replaced; if location computed, by taped or EDM traverse; landowner remarks, etc. (Use reverse side if necessary)

Set Harrison monument equidistant and on line between adjacent section corners. No excavation was made due to cut area in town road. No record of monumentation subsequent to the original was found, although surveys were made using this corner in 1875 by Z. Wise in old field book 2, page 129 and in 1881 by M. Lathrop in old field book 2, page 152. (old field book refers to those in the Adams County Surveyor's office)

DATA SHOWN HERE ON  
CERTIFIED CORRECT:

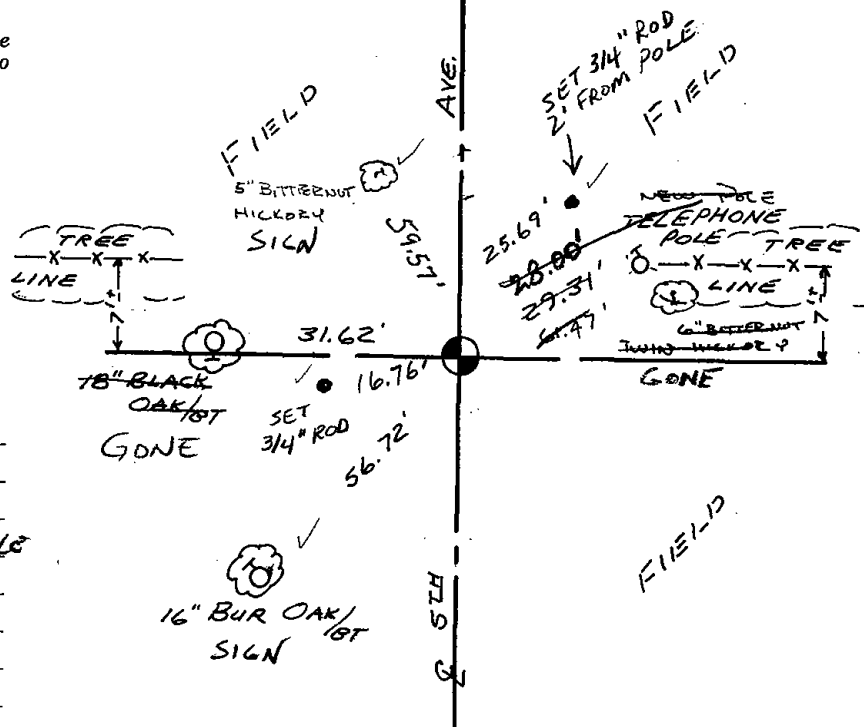
*Gregory P. Rhinehart*  
Registered Land Surveyor

DATE: 10-24-80

## TIE SKETCH

Show at least four ties, also fence lines, roads, topo, size and type of witness trees and if off road - best way to arrive at corner.

NOTE: ties are to nail and disc



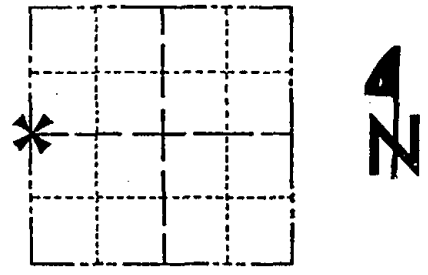
## MAINTENANCE RECORD

Date	Init.	Remarks
12-11-81	SK-DW	CORNER O.K
2-19-86	CR-SS	NO TIES AVAILABLE
12-19-90	KZ-JG	2-NEW, 1-GONE
12-1-95	SS	OK
6-11-01	JG	OK
1-24-06	JG	OK
2-16-11	SS	"

# ADAMS County

TYPE OF MONUMENT: HARRISON  
 STATE PLANE COORDINATES: N \_\_\_\_\_  
 E \_\_\_\_\_  
 ELEVATION — M.S.L. DATUM: \_\_\_\_\_  
 THETA ANGLE: \_\_\_\_\_  
 FIELD BOOK: A-F 2 PAGE 102  
 DRAWN BY: S. SORENSEN

CORNER NO. 76  
 SECTION 21  
 TOWN 14  
 RANGE 7



LOCATION  
(Indicated by 'X')

SEAL:



DATA SHOWN HERE ON  
CERTIFIED CORRECT:

*Gregory P Rhinehart*  
Registered Land Surveyor

DATE: 10-24-80

## BASIS FOR MONUMENT LOCATION

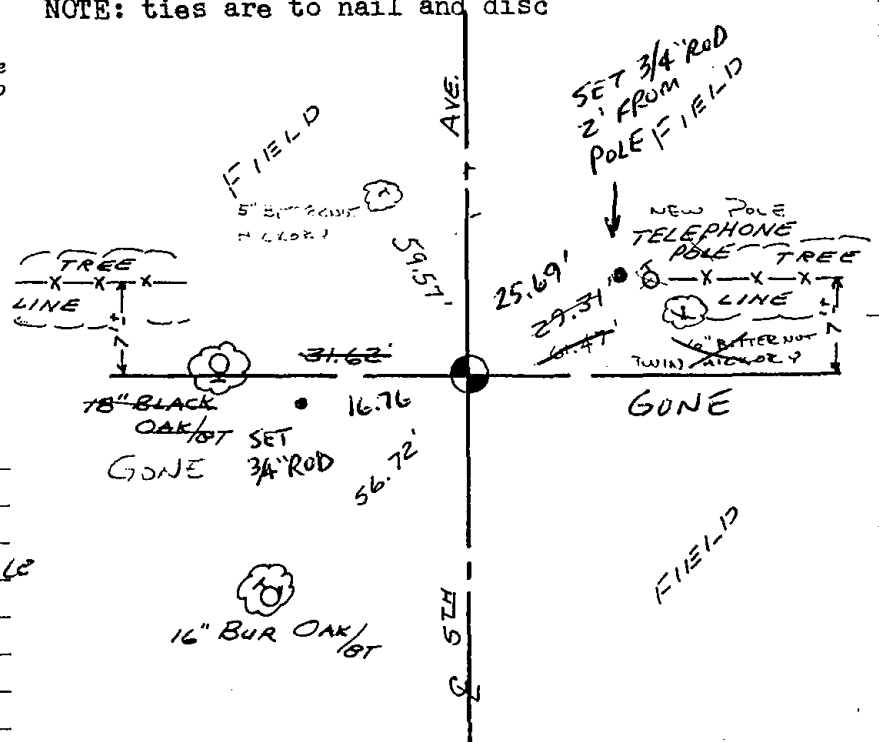
Show info such as: History of corner, with reference to Vol. and pg., dates, surveyor; exact description of monument replaced; if location computed, by taped or EDM traverse; landowner remarks, etc. (Use reverse side if necessary)

Set Harrison monument equidistant and on line between adjacent section corners. No excavation was made due to cut area in town road. No record of monumentation subsequent to the original was found, although surveys were made using this corner in 1875 by Z. Wise in old field book 2, page 129 and in 1881 by M. Lathrop in old field book 2, page 152. (old field book refers to those in the Adams County Surveyor's office)

## TIE SKETCH

Show at least four ties, also fence lines, roads, topo, size and type of witness trees' and if off road - best way to arrive at corner.

NOTE: ties are to nail and disc



## MAINTENANCE RECORD

Date	Init.	Remarks
12-11-81	SK-DW	CORNER O.K
2-19-86	CR-SS	NO TIES AVAILABLE
12-19-90	KZ-JG	2-NEW, 1-GONE
95	SS	"
12-14-00	SH-MC	NEW TIES



\* 0 7 7 \*

077

# Government Land Corner Certificate

ADAMS County

TYPE OF MONUMENT: HARRISON

STATE PLANE COORDINATES: N \_\_\_\_\_  
E \_\_\_\_\_

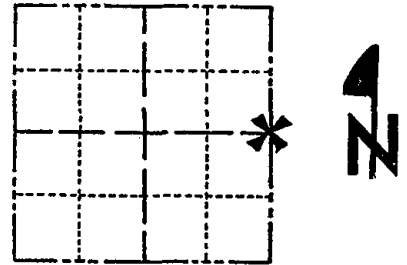
ELEVATION — M.S.L. DATUM: \_\_\_\_\_

THETA ANGLE: \_\_\_\_\_

FIELD BOOK: A-F2 PAGE 103

DRAWN BY: S. SORENSEN

CORNER NO. 77  
SECTION 21  
TOWN 14  
RANGE 7



LOCATION  
(Indicated by 'X')

## BASIS FOR MONUMENT LOCATION

Show info such as: History of corner, with reference to Vol. and pg., dates, surveyor; exact description of monument replaced; if location computed, by taped or EDM traverse; landowner remarks, etc. (Use reverse side if necessary)

Set equidistant and on line between adjacent section corners. No evidence of iron bar referred to by A. Barrett in Vol. 1 page 11 of Adams County Survey Records was found. No excavation was made due to cut area in county trunk highway. This location fits section dimensions and possession very well.

SEAL:



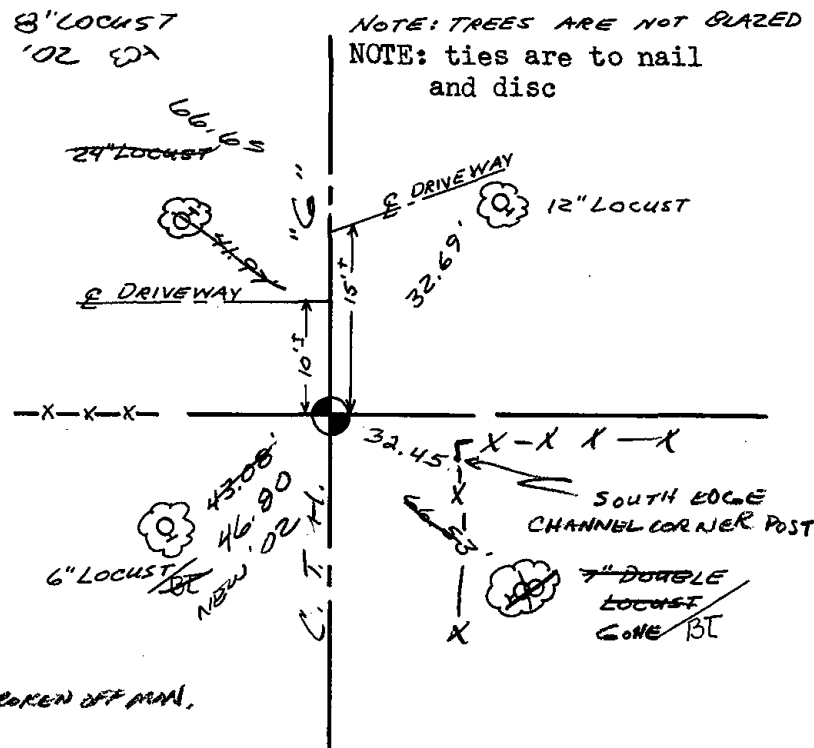
DATA SHOWN HERE ON  
CERTIFIED CORRECT:

*Gregory P Rhinehart*  
Registered Land Surveyor

DATE: 10-24-80

## TIE SKETCH

Show at least four ties, also fence lines, roads, topo, size and type of witness trees and if off road - best way to arrive at corner.



## MAINTENANCE RECORD

Date	Init.	Remarks
12-7-81	SK-DW	Ties o.k Mon. Beeps
2-19-86	GR-SS	ok
12-19-90	JG-KZ	OK
12-1-95	SS	"
3-14-02	JG-SS	3-GONE 3-NEW TIES, TOP BROKEN OFF MON.
2-7-06	JG	OK
2-25-11	SS	"



\* 0 7 8 \*

078

# ADAMS COUNTY

## Survey Monument Record

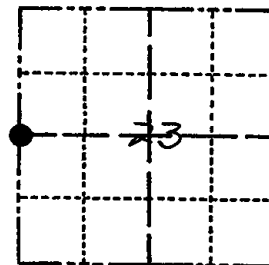
TYPE OF MONUMENT: HARRISON  
STATE PLANE COORDINATES: N \_\_\_\_\_  
E \_\_\_\_\_

ELEVATION — M.S.L. DATUM: \_\_\_\_\_

THETA ANGLE: \_\_\_\_\_


FIELD BOOK: 510 PAGE 44 & 45

CORNER NO. 969  
SECTION 23  
TOWN 14 N  
RANGE 7 E



LOCATION  
(Indicated by 'X')

SEAL:



### BASIS FOR MONUMENT LOCATION

(Use reverse side if necessary)

Show info such as: History of corner, with reference to Vol. and pg, dates, surveyor; exact description of monument replaced; if location computed, by taped or EDM traverse; landowner remarks, etc.

Researched county records found stone being recorded in Vol. 2 Pg. 15 by M.C. Smith, July 22, 1915, dug and took soundings for stone which I could not find. Corner location computed in from field work. E.D.M. traverse (SEE ATTACHED K. CALSON 7-27-93)

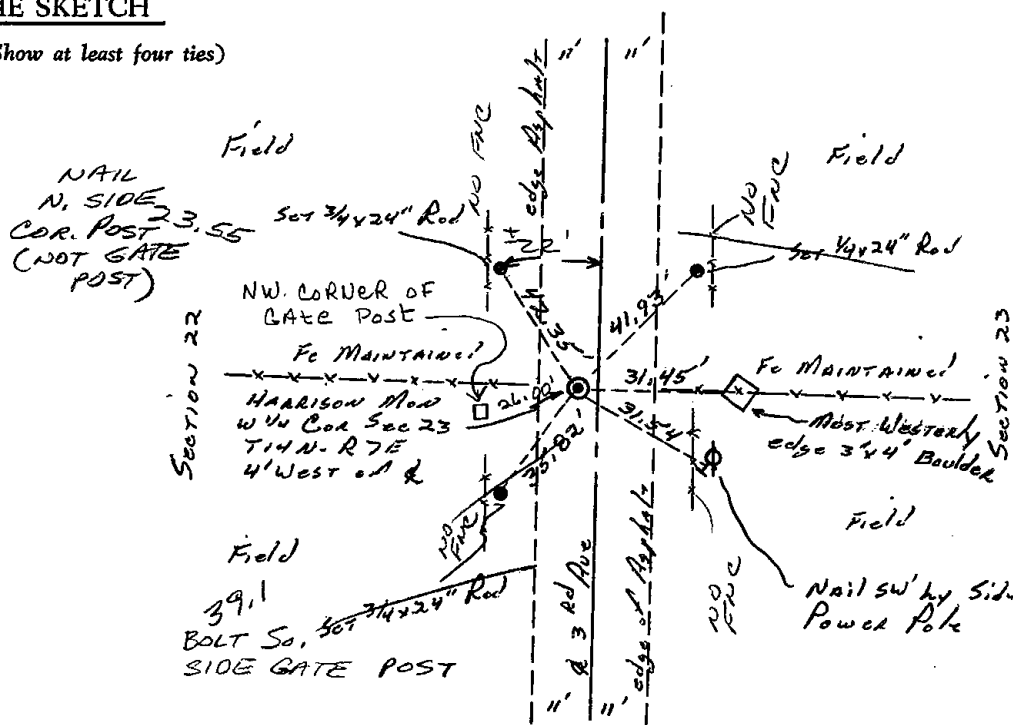
CERTIFIED CORRECT:

Allen D. Rohde  
Registered Land Surveyor

DATE: 5-25-76

### TIE SKETCH

(Show at least four ties)



### MAINTENANCE RECORD

Date	Init.	Remarks
12-8-81	SK-DW	
2-12-86	GR-SS	OK
12-19-90	KZ-JG	OK
11/28/95	JG-SS	OK
6-11-01	JG	OK
		OK



Survey Monument Record

SECTION 23

TYPE OF MONUMENT: Harrison

TOWN 14 N

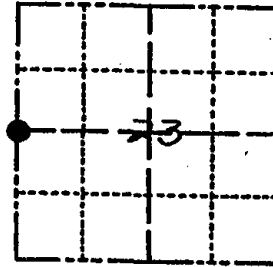
STATE PLANE COORDINATES: N \_\_\_\_\_  
E \_\_\_\_\_

RANGE 7 E

ELEVATION - M.S.L. DATUM: \_\_\_\_\_

THETA ANGLE: \_\_\_\_\_

FIELD BOOK: 510 PAGE 44 & 45



LOCATION (Indicated by 'X')

SEAL:

BASIS FOR MONUMENT LOCATION

(Use reverse side if necessary)

Show info such as: History of corner, with reference to Vol. and pg, dates, surveyor; exact description of monument replaced; if location computed, by taped or EDM traverse; landowner remarks, etc.

Researched county records found stone being recorded in Vol. 2 Pg. 15 by M.C. Smith, July 22, 1915, dug and took sounding for stone which I could not find. Corner location computed in from field work. E.D.M. traverse



Top broken off - bottom good  
Ties OK

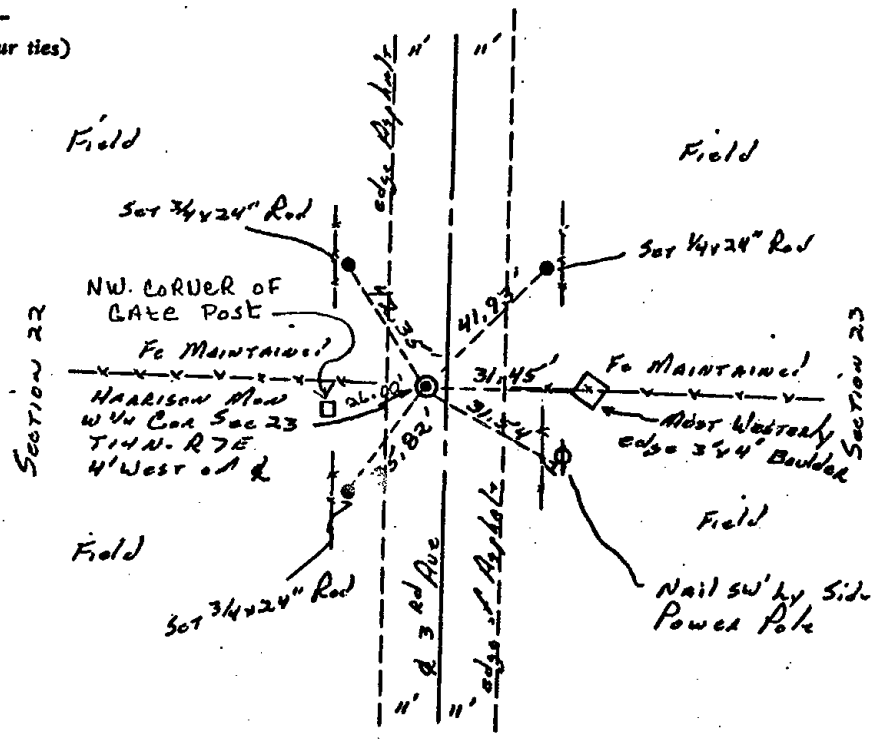
CERTIFIED CORRECT:

Allen D. Rohde  
Registered Land Surveyor

DATE: 5-25-76

TIE SKETCH

(Show at least four ties)



July 27 '13  
Pen Cochran





\* 0 7 9 \*

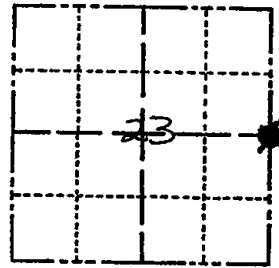
079

ADAMS COUNTY

Survey Monument Record

TYPE OF MONUMENT: HARRISON  
STATE PLANE COORDINATES: N \_\_\_\_\_  
E \_\_\_\_\_  
ELEVATION — M.S.L. DATUM: \_\_\_\_\_  
THETA ANGLE: \_\_\_\_\_  
FIELD BOOK: 510 PAGE 44 & 45

CORNER NO. 965  
SECTION 23  
TOWN 14 N  
RANGE 7 E



LOCATION  
(Indicated by 'X')

SEAL:

BASIS FOR MONUMENT LOCATION

(Use reverse side if necessary)

Show info such as: History of corner, with reference to Vol. and pg, dates, surveyor; exact description of monument replaced; if location computed, by taped or EDM traverse; landowner remarks, etc.

Researched Gov't & County surveyor notes, found nothing on record as being set at particular corner. Orig. bearing trees Burr Oak, 13" N12°E 16 links, Burr Oak 7" N44°W 140 links, Barrett used first big tree above mentioned in a survey performed in 1895, Area has been timbered & since used existing fence intersection for corner fit well for distance with old survey notes E.D.M. TRAVERSE.



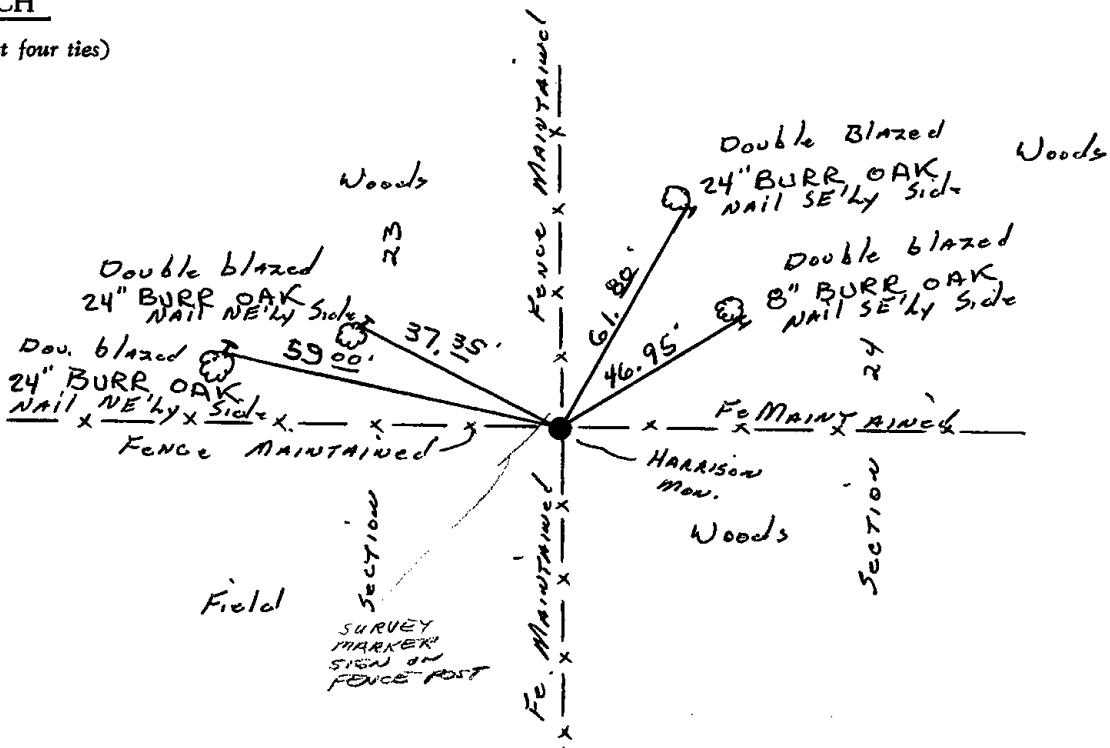
CERTIFIED CORRECT:

Allen D. Rohde  
Registered Land Surveyor

DATE: 5-25-76

TIE SKETCH

(Show at least four ties)




### MAINTENANCE RECORD

Date	Init.	Remarks
12-8-81	SK-DW	Ties O.K.
4-1-86	SS	All O.K.
8-27-91	SG-SS	All OK
2-24-06	JG	OK
1-3-12	MS	OK

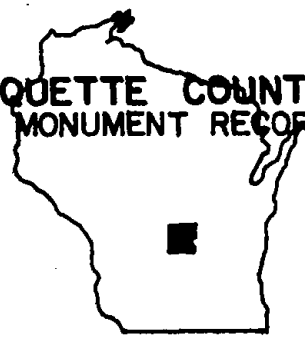


\* 0 8 0 \*

080



**MARQUETTE COUNTY  
SURVEY MONUMENT RECORDS**



Town of Douglas

Station No. A-8

Section Corner	24	19
ADAMS	24	19
CO.		

MARQUETTE CO.

Township 14 N; Range 8 E

Type of Monument: 2"x30" Iron Pipe/Brass Cap

State Plane Coordinates: N \_\_\_\_\_  
E \_\_\_\_\_

levation - M.S.L. Datum: \_\_\_\_\_

azimuth Angle: \_\_\_\_\_

Field Book \_\_\_\_\_ Page \_\_\_\_\_

Set By: \_\_\_\_\_ Date: \_\_\_\_\_

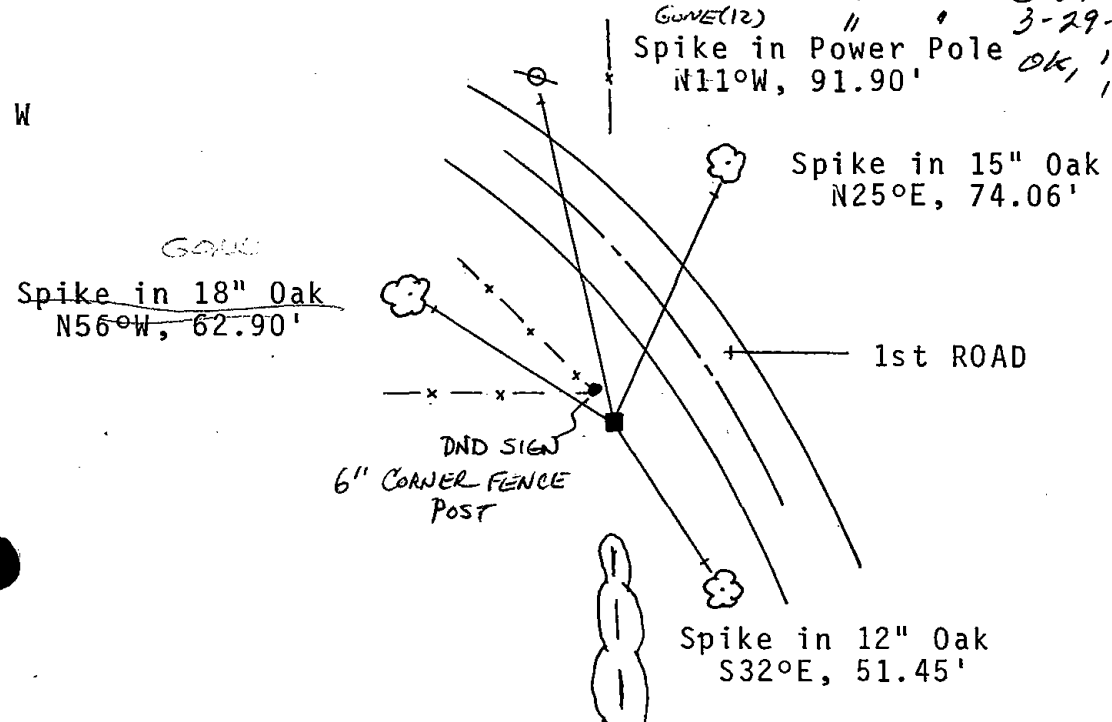
BASIS FOR MONUMENT LOCATION

(Show info such as: History of corner; exact description of monument; computations; remarks, etc.)

Set 2"x30" Iron Pipe with Brass Cap after an extensive control survey and study of existing evidence and usage in the area.

*MON OK 12/15/01 SK (R)*

TIE SKETCH (Show at least four ties)



3-5-86 OR SS  
8-27-91 JG-SS  
3-29-02 JG-SS  
OK, 1-27-06-JG  
1-5-12 MS




I hereby certify that this monument conforms to the original  
Government surveys and has been set in accordance with the  
above referenced information.

Date 3-18-77  
D. William Karns  
S-823

Registered Land Surveyor  
D. William Karns, Marquette Co. Surveyor

264



\* 0 8 1 \*

081

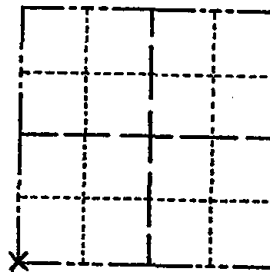


# ADAMS COUNTY

## Survey Monument Record

TYPE OF MONUMENT: 30" HARRISON  
 STATE PLANE COORDINATES: N \_\_\_\_\_  
 E \_\_\_\_\_  
 ELEVATION — M.S.L. DATUM: \_\_\_\_\_  
 THETA ANGLE: \_\_\_\_\_  
 FIELD BOOK: \_\_\_\_\_ PAGE \_\_\_\_\_

CORNER NO. 761 (81)  
 SECTION 19  
 TOWN 14-N  
 RANGE 7-E



### BASIS FOR MONUMENT LOCATION

(Use reverse side if necessary)

Show info such as: History of corner, with reference to Vol. and pg. dates, surveyor; exact description of monument replaced; if location computed, by taped or EDM traverse; landowner remarks, etc.

SEAL:

LOCATION  
(Indicated by 'X')

FOUND BRICK BURIED WITH STONES PILED AROUND SAME. CHECKED CO. SURVEY RECORDS & NO RESURVEYS WERE ON FILE. FIT TRANSIT-TAPE TRAVERSE OF SECTION GOOD.

CORNER O.K. 10-29-76 GR-DCH  
 " " 2-12-86 GR-SS

CORNER OK 8-5-91 - JG  
 OK 4-25-96 JG-SS  
 OK, 12-19-01 JG-JS

1-NEW TIE, 1-19-06 - JG  
 OK 1-5-12 MS



CERTIFIED CORRECT:

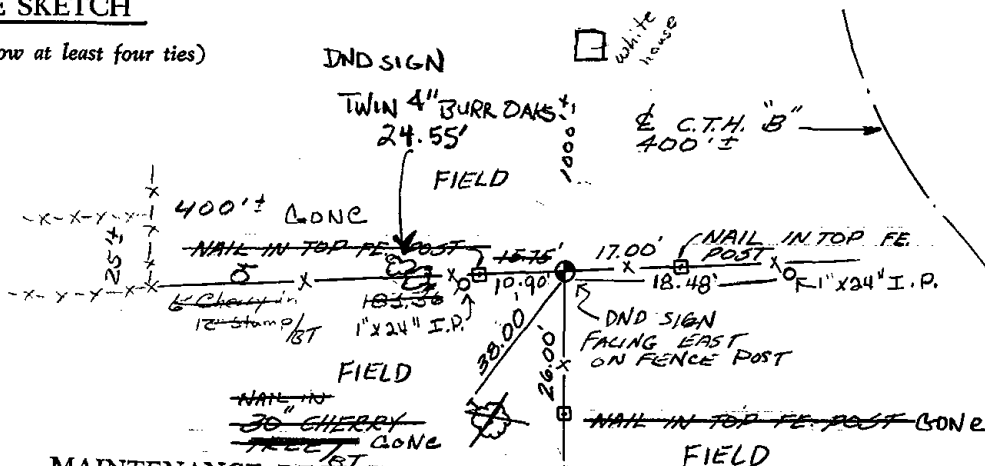
*Frederic W. Zietlow*

Registered Land Surveyor

DATE: JULY 31, 1975


### TIE SKETCH

(Show at least four ties)



### MAINTENANCE RECORD

Date	Init.	Remarks
12-14-81	SK-DW	CORNER O.K.
1-19-06	JG	1-NEW TIE



\* 0 8 2 \*

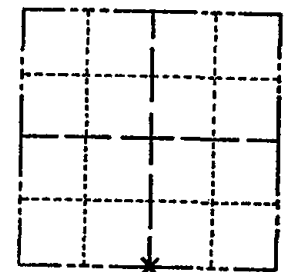
082

ADAMS COUNTY

Survey Monument Record


TYPE OF MONUMENT: 30" HARRISON
STATE PLANE COORDINATES: N
E
ELEVATION - M.S.L. DATUM:
THETA ANGLE:
FIELD BOOK: PAGE

CORNER NO. 760
SECTION 19
TOWN 14-N
RANGE 7-E



LOCATION (Indicated by 'X')

SEAL:



BASIS FOR MONUMENT LOCATION

(Use reverse side if necessary)

Show info such as: History of corner, with reference to Vol. and pg, dates, surveyor; exact description of monument replaced; if location computed, by taped or EDM traverse; landowner remarks, etc.

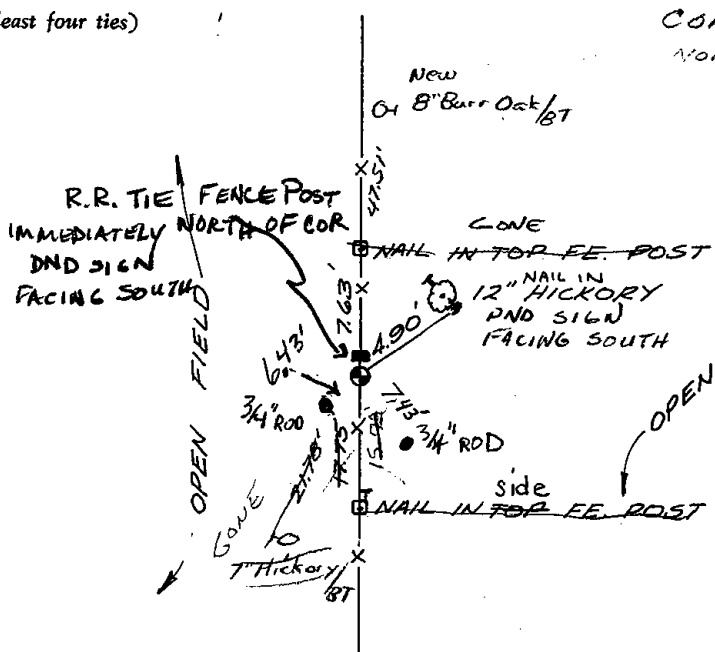
FOUND LARGE OLD AXEL IN N-S FENCE AND ON PROJECTION OF FENCE FROM EAST. FIT TRANSIT-TAPE TRAVERSE OF SECTION GOOD. CHECKED CO. SURVEY RECORDS FOR RESURVEYS AND NONE WERE ON FILE

CORNER O.K. 10-28-78 GR.DCH
CORNER O.K. 12-19-01 JG-JS
ALL OK, 1-19-86 -JG
OK 12-15-11 MS

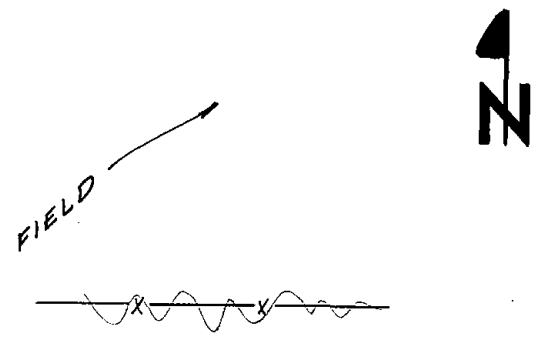
CERTIFIED CORRECT:
Frederic W. Zietlow
Registered Land Surveyor
DATE: July 31, 1975

TIE SKETCH

(Show at least four ties)

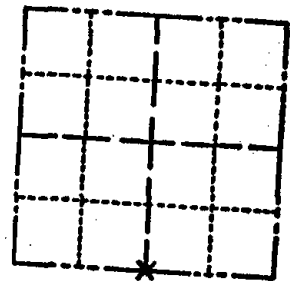


CORNER IS 500'± NORTH OF FARM BUILDINGS



TYPE OF MONUMENT: 30" HARRISON  
 STATE PLANE COORDINATES: N \_\_\_\_\_  
 E \_\_\_\_\_  
 ELEVATION — M.S.L. DATUM: \_\_\_\_\_  
 THETA ANGLE: \_\_\_\_\_  
 FIELD BOOK: \_\_\_\_\_ PAGE \_\_\_\_\_

SECTION 19  
 TOWN 14-N  
 RANGE 7-E



LOCATION  
 (Indicated by 'X')

SEAL:



**BASIS FOR MONUMENT LOCATION**

(Use reverse side if necessary)

Show info such as: History of corner, with reference to Vol. and pg. dates, surveyor; exact description of monument replaced; if location computed, by taped or EDM traverse; landowner remarks, etc.

FOUND LARGE OLD AXEL IN N-S FENCE AND ON PROJECTION OF FENCE FROM EAST. FIT TRANSIT-TAPE TRAVERSE OF SECTION GOOD. CHECKED CO. SURVEY RECORDS FOR RESURVEYS AND NONE WERE ON FILE

CORNER O.K. 10-28-76 GR DCH  
 Tics 8-12-92 MC + CR

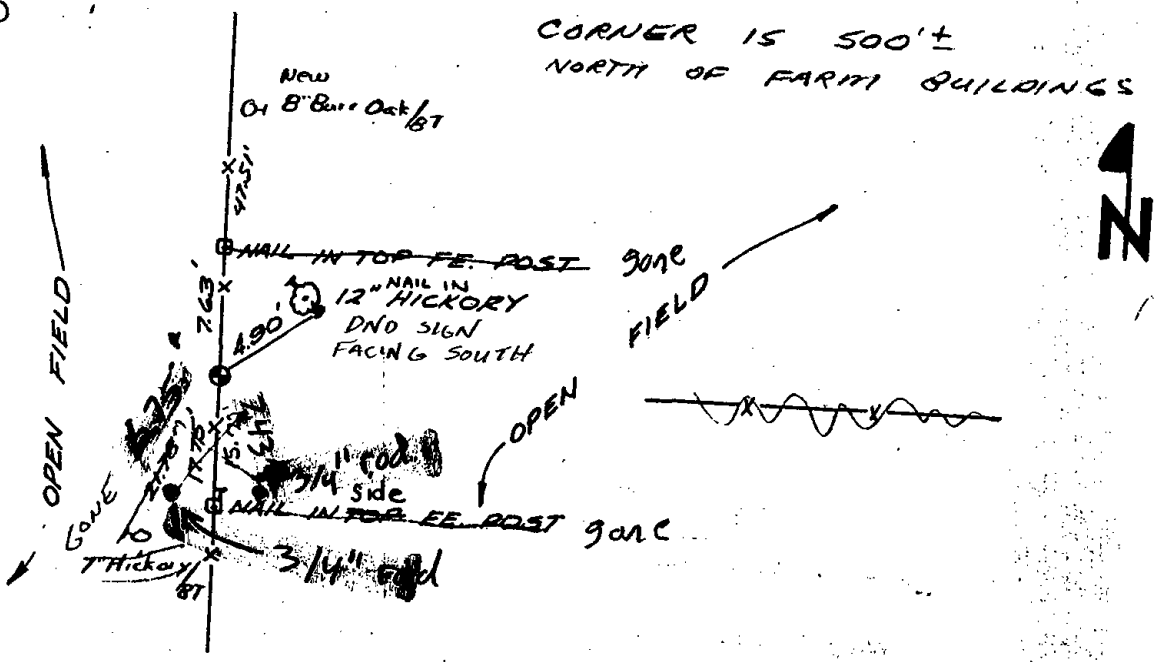
CERTIFIED CORRECT:

*Frederic W. Zietlow*  
 Registered Land Surveyor

DATE: July 31, 1975

**TIE SKETCH**

(Show at least four ties)





\* 0 8 3 \*

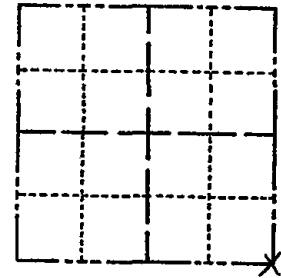
083

ADAMS COUNTY

Survey Monument Record

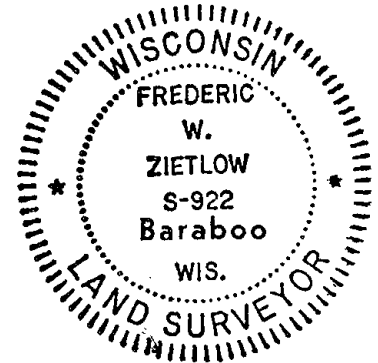
TYPE OF MONUMENT: 30" HARRISON  
STATE PLANE COORDINATES: N \_\_\_\_\_  
E \_\_\_\_\_  
ELEVATION — M.S.L. DATUM: \_\_\_\_\_  
THETA ANGLE: \_\_\_\_\_  
FIELD BOOK: \_\_\_\_\_ PAGE \_\_\_\_\_

CORNER NO. 759 (83)  
SECTION 19  
TOWN 14 N  
RANGE 7 E



LOCATION  
(Indicated by 'X')

SEAL:



BASIS FOR MONUMENT LOCATION

(Use reverse side if necessary)

Show info such as: History of corner, with reference to Vol. and pg, dates, surveyor; exact description of monument replaced; if location computed, by taped or EDM traverse; landowner remarks, etc.

USED CORNER FENCE POST FOR SECTION CORNER PER CONVERSATIONS WITH ADJOINING FARMERS FIT TRANSIT TAPE TRAVERSE OF SECTION GOOD CHECKED COUNTY SURVEY RECORDS AND NO RESURVEYS WERE ON FILE.

CORNER O.K. 10-28-76 GR-DCH

NEW NAILS, NEW DISTANCES, 12-19-01, JG-JS  
CORNER O.K.  
1-6-08 E, 1-NEW, 1-24-06 - JG  
OK 1-5-12 MS

CERTIFIED CORRECT:

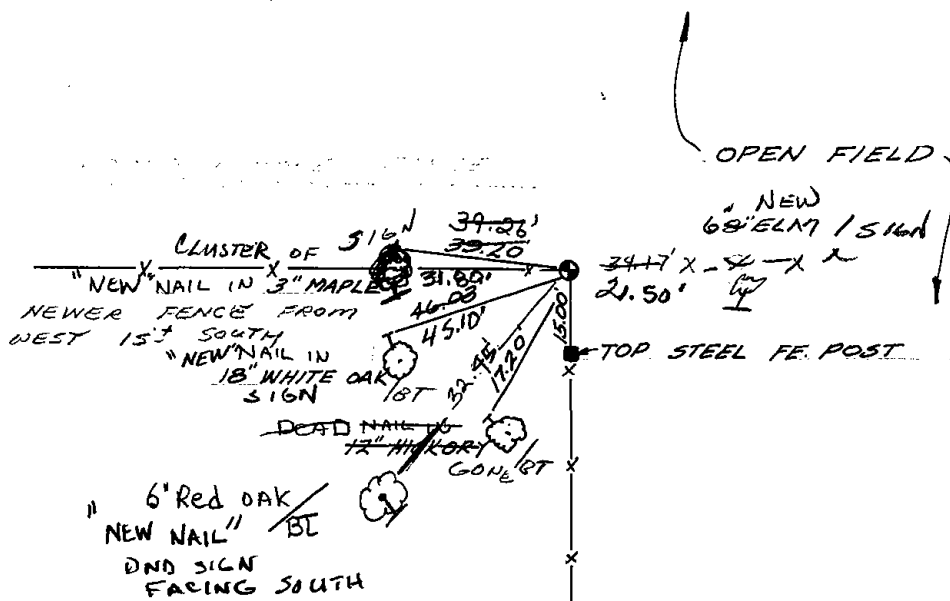
*Frederic W. Zietlow*


Registered Land Surveyor

DATE: JULY 31, 1975

TIE SKETCH

(Show at least four ties)





\* 0 8 4 \*

084

# Government Land Corner Certificate

ADAMS County

TYPE OF MONUMENT: HARRISON

STATE PLANE COORDINATES: N \_\_\_\_\_  
E \_\_\_\_\_

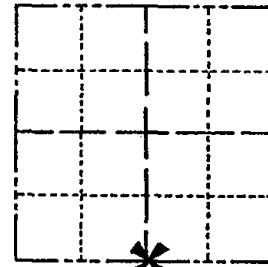
ELEVATION — M.S.L. DATUM: \_\_\_\_\_

THETA ANGLE: \_\_\_\_\_

FIELD BOOK: A-F 2 PAGE 101

DRAWN BY: S. SORENSEN

CORNER NO. 84  
SECTION 20  
TOWN 14  
RANGE 7



LOCATION  
(Indicated by 'X')

## BASIS FOR MONUMENT LOCATION

Show info such as: History of corner, with reference to Vol. and pg., dates, surveyor; exact description of monument replaced; if location computed, by taped or EDM traverse; landowner remarks, etc. (Use reverse side if necessary)

Found 24" long Blue Granite stone lying on side at fence corner. Excavation exposed the location of base of stone. Vol. 2, page 57 of Adams County Survey Records indicates stone set by M. G. Smith on March 31, 1921. Remonumented location with Harrison monument. Stone was removed to Mid-State's Friendship office.

SEAL:



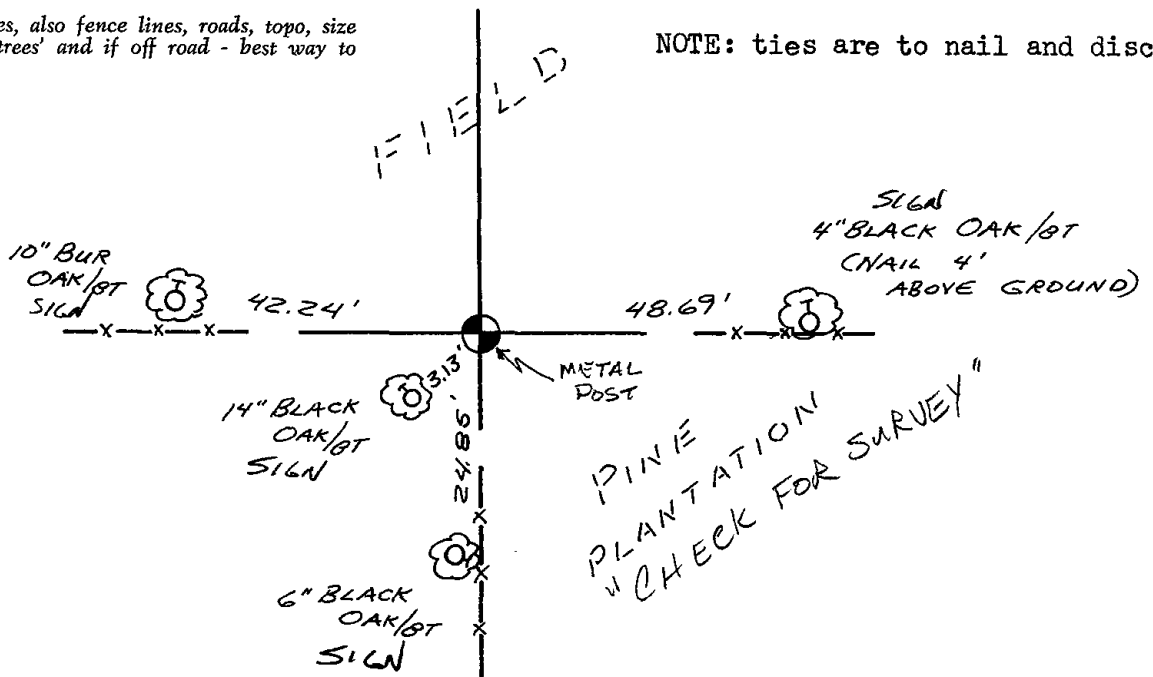
DATA SHOWN HERE ON  
CERTIFIED CORRECT:

*Gregory P. Rhinehart*  
Registered Land Surveyor

DATE: 10-24-80

## TIE SKETCH

Show at least four ties, also fence lines, roads, topo, size and type of witness trees' and if off road - best way to arrive at corner.



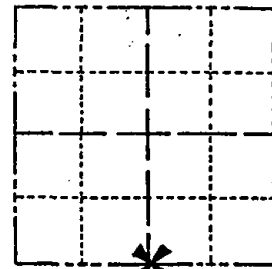




Government Land Corner Certificate

CORNER NO. 84  
 SECTION 20  
 TOWN 14  
 RANGE 7

ADAMS County  
 TYPE OF MONUMENT: HARRISON  
 STATE PLANE COORDINATES: N \_\_\_\_\_  
 E \_\_\_\_\_  
 ELEVATION — M.S.L. DATUM: \_\_\_\_\_  
 THETA ANGLE: \_\_\_\_\_  
 FIELD BOOK: A-F 2 PAGE 101  
 DRAWN BY: S. SORENSEN



LOCATION  
 (Indicated by 'X')

SEAL:



DATA SHOWN HERE ON  
 CERTIFIED CORRECT:

*Gregory P. Rhinehart*  
 Registered Land Surveyor

DATE: 10-24-80

BASIS FOR MONUMENT LOCATION

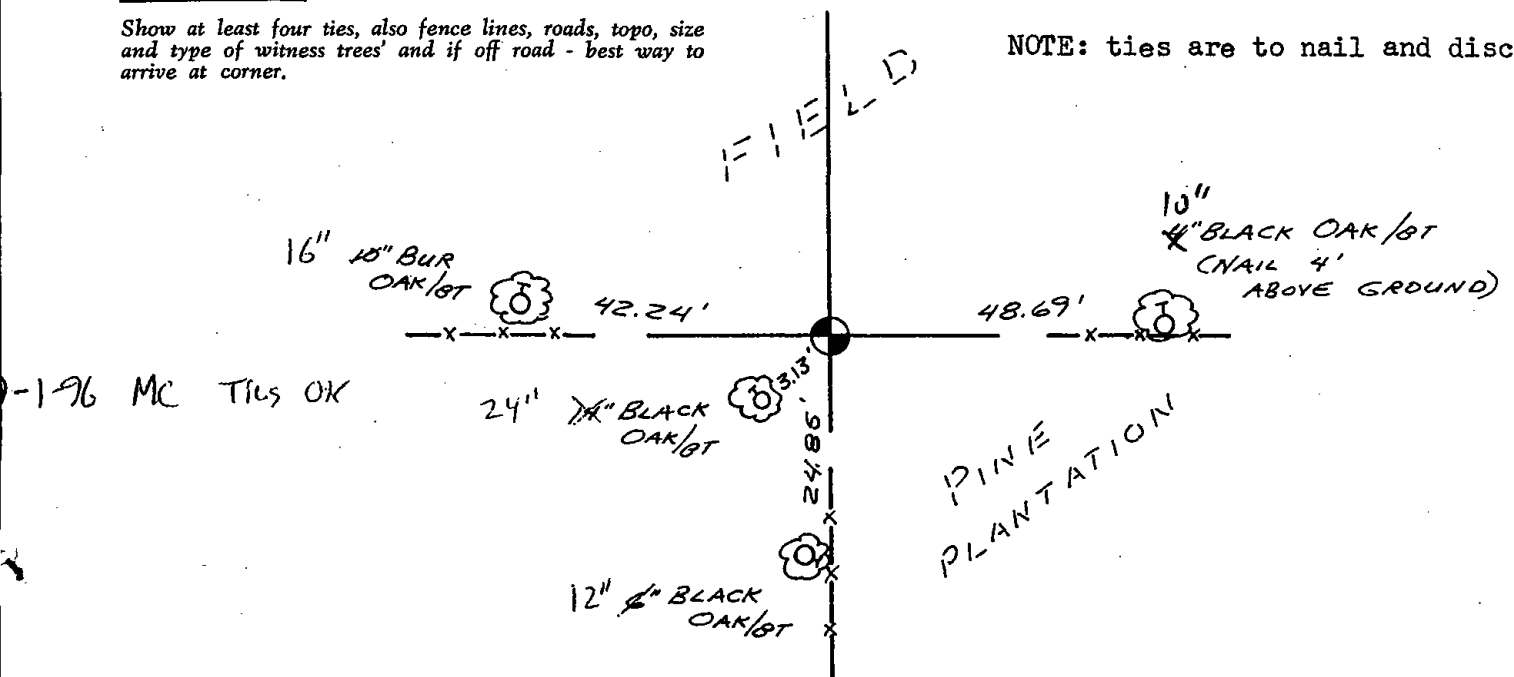
Show info such as: History of corner, with reference to Vol. and pg. dates, surveyor; exact description of monument replaced; if location computed, by taped or EDM traverse; landowner remarks, etc. (Use reverse side if necessary)


Found 24" long Blue Granite stone lying on side at fence corner. Excavation exposed the location of base of stone. Vol. 2, page 57 of Adams County Survey Records indicates stone set by M. C. Smith on March 31, 1921. Remonumented location with Harrison monument. Stone was removed to Mid-State's Friendship office.

TIE SKETCH

Show at least four ties, also fence lines, roads, topo, size and type of witness trees' and if off road - best way to arrive at corner.

NOTE: ties are to nail and disc





\* 0 8 5 \*

085

# Government Land Corner Certificate

ADAMS County

TYPE OF MONUMENT: HARRISON

STATE PLANE COORDINATES: N \_\_\_\_\_  
E \_\_\_\_\_

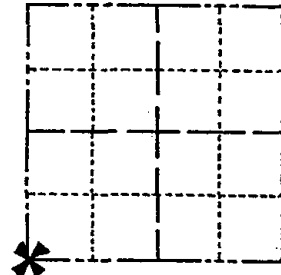
ELEVATION — M.S.L. DATUM: \_\_\_\_\_

THETA ANGLE: \_\_\_\_\_

FIELD BOOK: A-F 2 PAGE 100

DRAWN BY: SORENSEN

CORNER NO. 85  
SECTION 21  
TOWN 14  
RANGE 7



LOCATION  
(Indicated by 'X')

## BASIS FOR MONUMENT LOCATION

Show info such as: History of corner, with reference to Vol. and pg., dates, surveyor; exact description of monument replaced; if location computed, by taped or EDM traverse; landowner remarks, etc. (Use reverse side if necessary)

Found concrete monument stamped with distance to corner in the southwest quadrant of road intersection. This monument is noted in Vol. 2, page 87 of Adams County Survey Records by an added pencil note. Excavation by hand at record distance from concrete and stone found to west revealed no evidence of any previous monumentation. A point record distance from concrete monument at centerline of intersection best fits adjoining section dimensions.

- 2636.72 MSA distance of south line of SE $\frac{1}{4}$  20-14-7
- 2639.34 Original distance
- 2640.00 M. C. Smith March 21, 1921
- 2636.04 Z. Wise Dec. 15 and 16, 1875

SEAL:



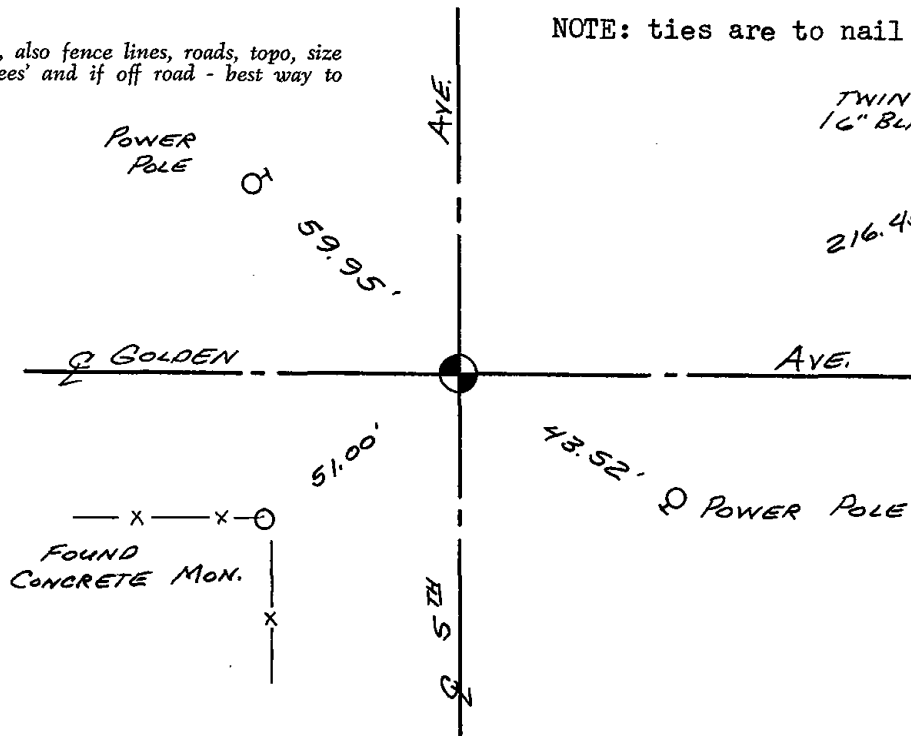
DATA SHOWN HERE ON  
CERTIFIED CORRECT:

*Gregory P. Rhinehart*  
Registered Land Surveyor

DATE: 10-24-80

## TIE SKETCH

Show at least four ties, also fence lines, roads, topo, size and type of witness trees and if off road - best way to arrive at corner.



NOTE: ties are to nail and disc

— X — X — O  
FOUND  
CONCRETE MON.

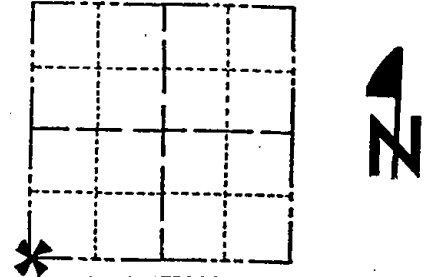


# Government Land Corner Certificate

ADAMS County

TYPE OF MONUMENT: HARRISON  
 STATE PLANE COORDINATES: N \_\_\_\_\_  
 E \_\_\_\_\_  
 ELEVATION — M.S.L. DATUM: \_\_\_\_\_  
 THETA ANGLE: \_\_\_\_\_  
 FIELD BOOK: A-F 2 PAGE 100  
 DRAWN BY: SORENSEN

CORNER NO. 85  
 SECTION 21  
 TOWN 14  
 RANGE 7



LOCATION  
(Indicated by 'X')

## BASIS FOR MONUMENT LOCATION

Show info such as: History of corner, with reference to Vol. and pg., dates, surveyor; exact description of monument replaced; if location computed, by taped or EDM traverse; landowner remarks, etc. (Use reverse side if necessary)

Found concrete monument stamped with distance to corner in the southwest quadrant of road intersection. This monument is noted in Vol. 2, page 87 of Adams County Survey Records by an added pencil note. Excavation by hand at record distance from concrete and stone found to west revealed no evidence of any previous monumentation. A point record distance from concrete monument at centerline of intersection best fits adjoining section dimensions.

- 2636.72 MSA distance of south line of SE 1/4 20-14-7
- 2639.34 Original distance
- 2640.00 M. C. Smith March 21, 1921
- 2636.04 Z. Wise Dec. 15 and 16, 1875

SEAL:



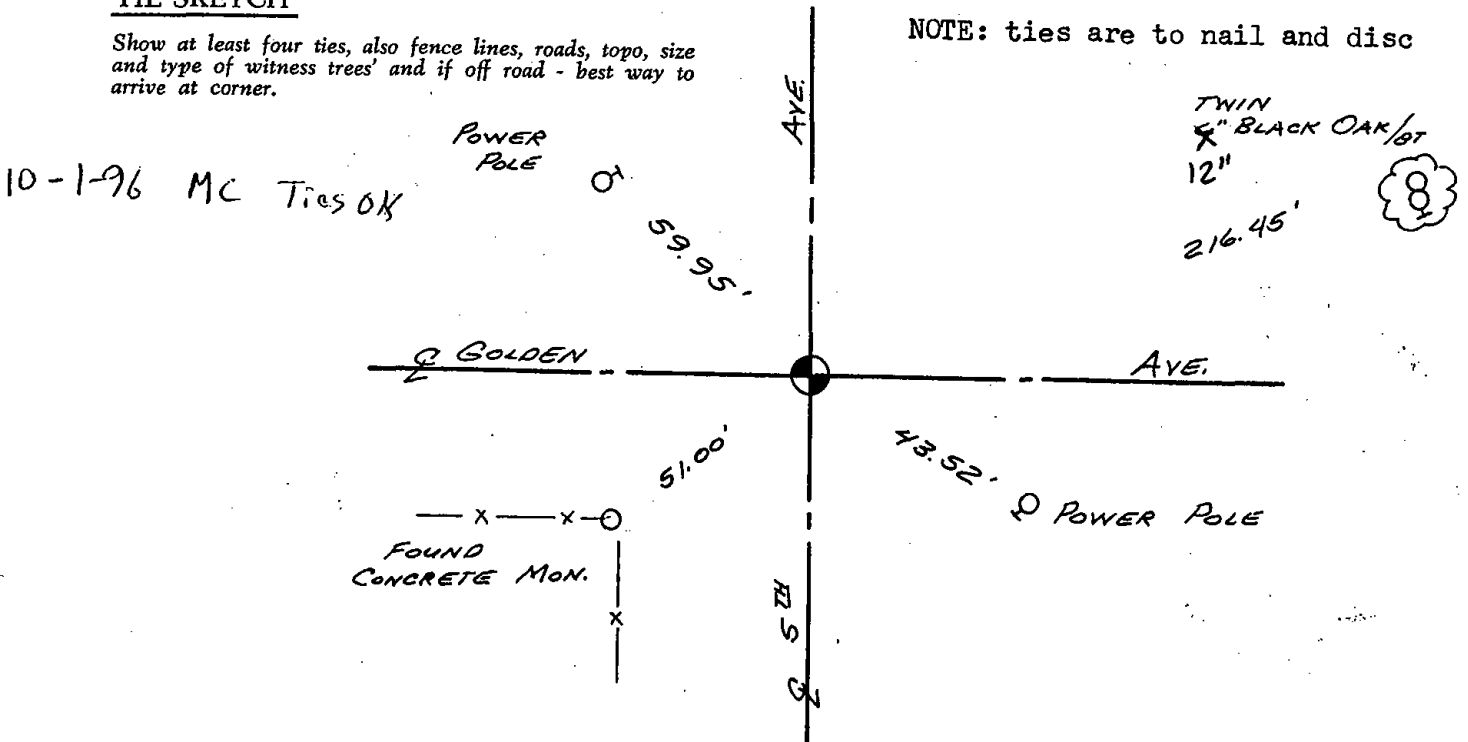
DATA SHOWN HERE ON  
CERTIFIED CORRECT:

*Gregory P. Rhinehart*  
Registered Land Surveyor

DATE: 10-24-80

## TIE SKETCH

Show at least four ties, also fence lines, roads, topo, size and type of witness trees' and if off road - best way to arrive at corner.



NOTE: ties are to nail and disc



\* 0 8 6 \*

086

# Government Land Corner Certificate

ADAMS County

TYPE OF MONUMENT: HARRISON

STATE PLANE COORDINATES: N \_\_\_\_\_

E \_\_\_\_\_

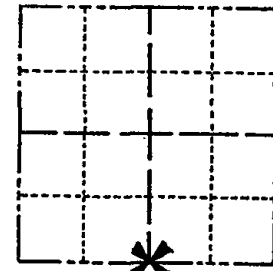
ELEVATION — M.S.L. DATUM: \_\_\_\_\_

THETA ANGLE: \_\_\_\_\_

FIELD BOOK: A.F. 2 PAGE 105

DRAWN BY: S. SORENSEN

CORNER NO. 86  
SECTION 21  
TOWN 14  
RANGE 7



LOCATION  
(Indicated by 'X')

## BASIS FOR MONUMENT LOCATION

Show info such as: History of corner, with reference to Vol. and pg., dates, surveyor; exact description of monument replaced; if location computed, by taped or EDM traverse; landowner remarks, etc. (Use reverse side if necessary)

Set harrison monument equidistant and on line between adjacent section corners. No excavation was made due to cut area in town road. No evidence of a B.T. recorded in F.B. 2 (old field books in Adams County Surveyor's office) page 152 by M.Lathrop was found.

SEAL:



DATA SHOWN HERE ON CERTIFIED CORRECT:

*Gregory P. Rhinehart*  
Registered Land Surveyor

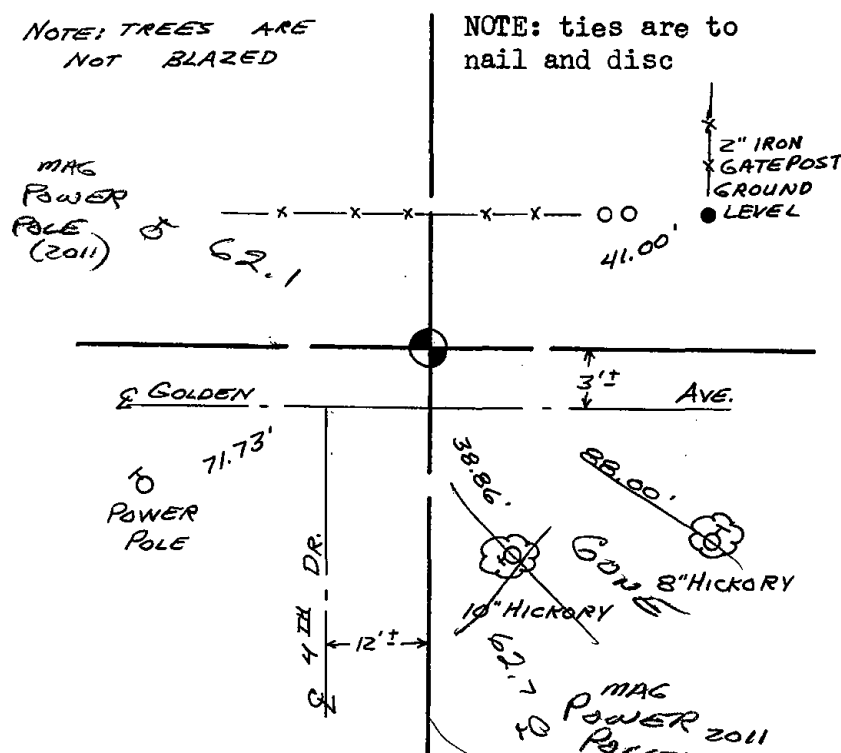
DATE: 10-24-80

## TIE SKETCH

Show at least four ties, also fence lines, roads, topo, size and type of witness trees and if off road - best way to arrive at corner.

NOTE: TREES ARE NOT BLAZED

NOTE: ties are to nail and disc



## MAINTENANCE RECORD

Date	Init.	Remarks
12-11-81	SK-DW	CORNER O.K.
2-19-86	GR-S	OK
12-19-90	JG-KZ	OK
12-1-95	SS	" TOP BROKEN
6-11-01	JG	OK
2-7-06	JG	OK
2-16-11	SS	2 NEW TIES





\* 0 8 7 \*

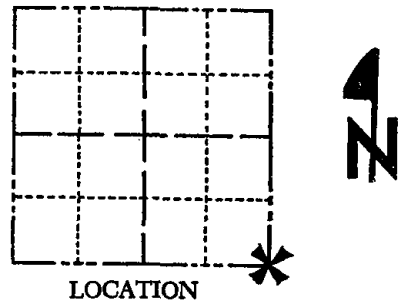
087

# Government Land Corner Certificate

ADAMS County

TYPE OF MONUMENT: HARRISON  
 STATE PLANE COORDINATES: N \_\_\_\_\_  
 E \_\_\_\_\_  
 ELEVATION — M.S.L. DATUM: \_\_\_\_\_  
 THETA ANGLE: \_\_\_\_\_  
 FIELD BOOK: A-F 2 PAGE 104  
 DRAWN BY: S. SORENSEN

CORNER NO. 87  
 SECTION 21  
 TOWN 14  
 RANGE 7




LOCATION  
(Indicated by 'X')

## BASIS FOR MONUMENT LOCATION

Show info such as: History of corner, with reference to Vol. and pg., dates, surveyor; exact description of monument replaced; if location computed, by taped or EDM traverse; landowner remarks, etc. (Use reverse side if necessary)

Found 3/4"x26" iron pipe at record distance from stump of original bearing tree N57 W, 83 links. Excavation by hand revealed no other evidence of monumentation. Iron pipe was remonumented with Harrison monument.

SEAL:



DATA SHOWN HERE ON  
CERTIFIED CORRECT:

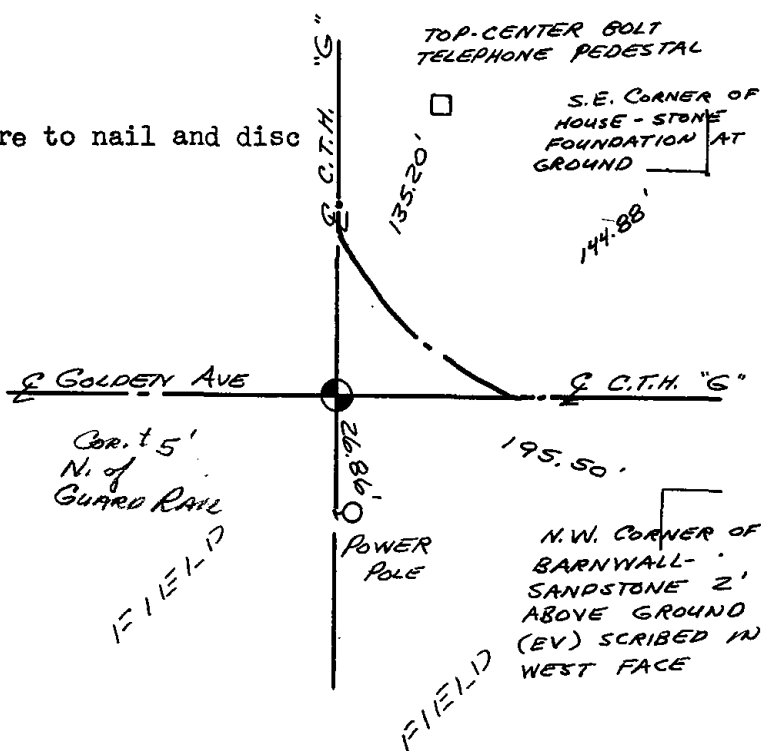
*Gregory P. Rhinehart*  
Registered Land Surveyor

DATE: 10-24-80

## TIE SKETCH


Show at least four ties, also fence lines, roads, topo, size and type of witness trees' and if off road - best way to arrive at corner.

NOTE: ties are to nail and disc



## MAINTENANCE RECORD

Date	Init.	Remarks
12-7-81	SK+DN	Ties o.k Mon. Beeps
2-19-86	GL-SS	01"
12-19-90	KZ-JG	OK
12-1-95	SS	"
6-11-01	JG	OK
2-7-06	JG	OK
2-25-11	SS	OK



\* 0 8 8 \*

088

# Government Land Corner Certificate

ADAMS County

TYPE OF MONUMENT: HARRISON

STATE PLANE COORDINATES: N. \_\_\_\_\_

E. \_\_\_\_\_

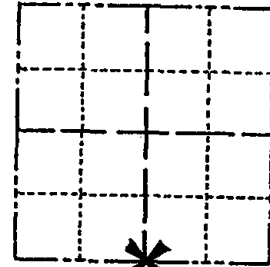
ELEVATION -- M.S.L. DATUM: \_\_\_\_\_

THETA ANGLE: \_\_\_\_\_

FIELD BOOK: AF 2 PAGE 106

DRAWN BY: S. SORENSEN

CORNER NO. 88  
SECTION 22  
TOWN 14  
RANGE 7



LOCATION  
(Indicated by 'X')

## BASIS FOR MONUMENT LOCATION

Show info such as: History of corner, with reference to Vol. and pg., dates, surveyor; exact description of monument replaced; if location computed, by taped or EDM traverse; landowner remarks, etc. (Use reverse side if necessary)

Found existing 1½"x30" Iron Pipe and 2 Hickory BT'S not of record. Measurements to adjacent corners very nearly match original distances and distances recorded by M. C. Smith in Vol. 1, page 106, April 23, 1909. Accepted as correct and monumented same.

SEAL:



DATA SHOWN HERE ON  
CERTIFIED CORRECT:

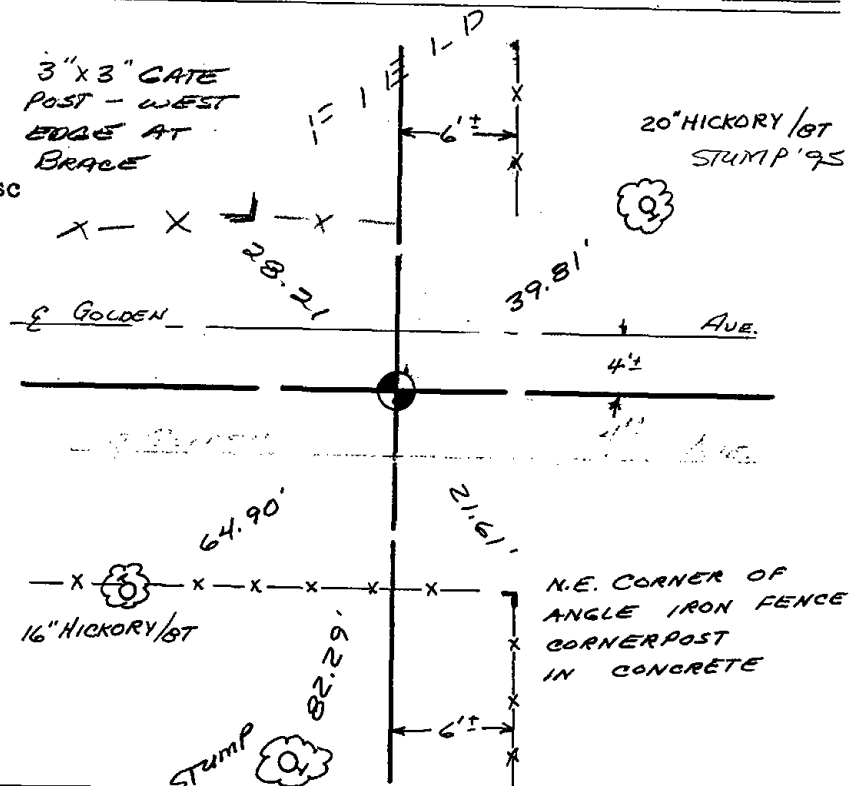
*Gregory P. Rhinbart*  
Registered Land Surveyor

DATE: 10-24-80

## TIE SKETCH

Show at least four ties, also fence lines, roads, topo, size and type of witness trees' and if off road - best way to arrive at corner.

NOTE: ties are to nail and disc



## MAINTENANCE RECORD

Date	Init.	Remarks
12-7-81	SK-DW	Ties o.k.
2-19-86	GR-SS	OK
12-19-90	KZ-SG	OK
12-1-95	SS	"
10-11-01	JG	OK
2-7-06	EG	OK
2-25-11	SS	1 NEW



\* 0 8 9 \*

089

ADAMS COUNTY

Survey Monument Record

TYPE OF MONUMENT: Harrison

STATE PLANE COORDINATES: N \_\_\_\_\_

E \_\_\_\_\_

ELEVATION — M.S.L. DATUM: \_\_\_\_\_

THETA ANGLE: \_\_\_\_\_

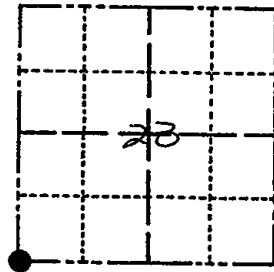
FIELD BOOK: 510 PAGE 44 & 45

CORNER NO. 968 (89)

SECTION 23

TOWN 14N

RANGE 7E



LOCATION  
(Indicated by 'X')

SEAL:

BASIS FOR MONUMENT LOCATION

(Use reverse side if necessary)

Show info such as: History of corner, with reference to Vol. and pg, dates, surveyor; exact description of monument replaced; if location computed, by taped or EDM traverse; landowner remarks, etc.

Found iron Pin recorded in Vol. 2, Pg. 106, set by M.C. Smith April 23, 1909, Iron pin being a 1" x 30" Axle with stones around 5" below surface of road. Set Harrison at the location of axle found E.D.M Traverse.



SEE UPDATE 4-10-08  
MARK CARLSON

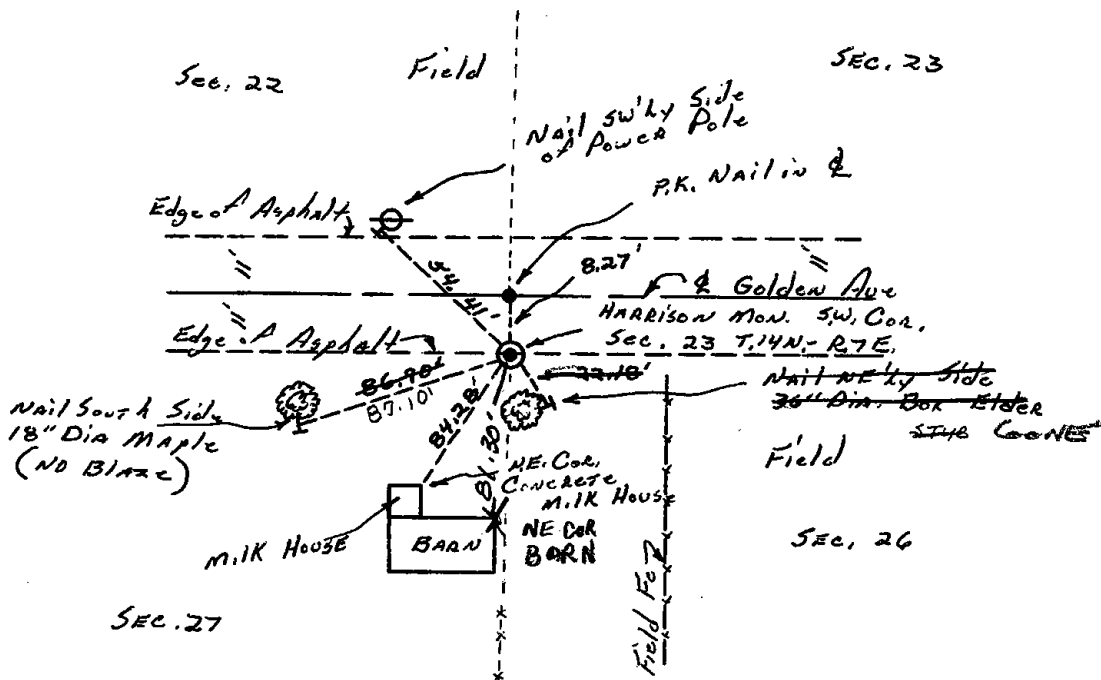
CERTIFIED CORRECT:

Allen D. Rohde  
Registered Land Surveyor

DATE: 5-25-76

TIE SKETCH

(Show at least four ties)



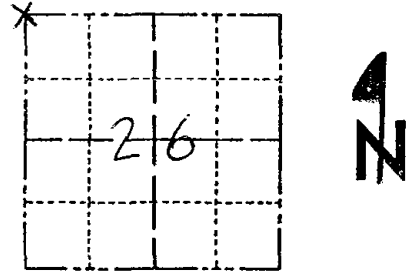
U.S. PUBLIC LAND SURVEY MONUMENT RECORD

ADAMS COUNTY

TYPE OF MONUMENT: Harrison monument  
 STATE PLANE COORDINATES: N \_\_\_\_\_  
 E \_\_\_\_\_

CORNER NO. 968  
 SECTION 26  
 TOWN 14N  
 RANGE 7E

ELEVATION — M.S.L. DATUM: \_\_\_\_\_  
 THETA ANGLE: \_\_\_\_\_  
 FIELD BOOK: \_\_\_\_\_ PAGE \_\_\_\_\_  
 DRAWN BY: \_\_\_\_\_



LOCATION  
(Indicated by 'X')

BASIS FOR MONUMENT LOCATION

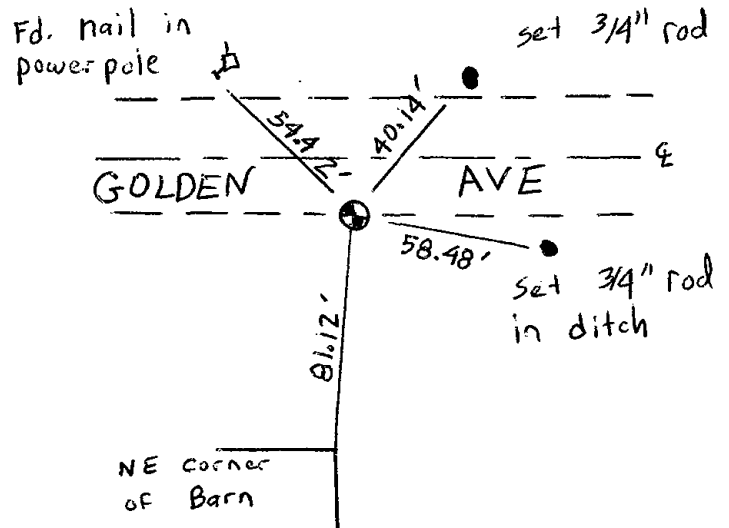
Show info such as: History of corner, with reference to Vol. and pg., dates, surveyor; exact description of monument replaced; if location computed, by taped or EDM traverse; landowner remarks, etc. (Use reverse side if necessary) (in conformance with Section A-E 502 of the Wisconsin Administrative Code)

At Rohde set Harrison monument at location of 1" axle set by M. C. Smith in Vol. 2 P. 106. I found monument and one tie and set new ties,

SEAL:

TIE SKETCH

Show at least four ties, also fence lines, roads, topo, size and type of witness trees and if off road - best way to arrive at corner.



MAINTENANCE RECORD

Date	Init.	Remarks
02-25-11	SS	OK



\* 0 9 1 \*

091



ADAMS COUNTY

Survey Monument Record

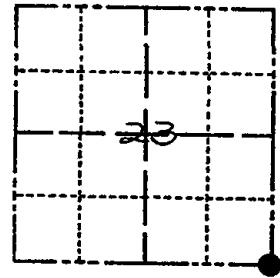
TYPE OF MONUMENT: HARRISON  
STATE PLANE COORDINATES: N \_\_\_\_\_  
E \_\_\_\_\_

ELEVATION - M.S.L. DATUM: \_\_\_\_\_

THETA ANGLE: \_\_\_\_\_

FIELD BOOK: 510 PAGE 44 & 45

CORNER NO. 966  
SECTION 23  
TOWN 14N  
RANGE 7E



LOCATION  
(Indicated by 'X')


SEAL:

BASIS FOR MONUMENT LOCATION

(Use reverse side if necessary)

Show info such as: History of corner, with reference to Vol. and pg. dates, surveyor; exact description of monument replaced; if location computed, by taped or EDM traverse; landowner remarks, etc.

Found 1" x 30" Nail 5" below surface of road set beside stone. Stone recorded in Vol. 2, Pg. 68, April 12, 1920 by M.C. Smith County Surveyor. Set Harrison Monument at location of stone. E.D.M. Traverse



SEE UPDATE 4-10-08  
MARK CARLSON

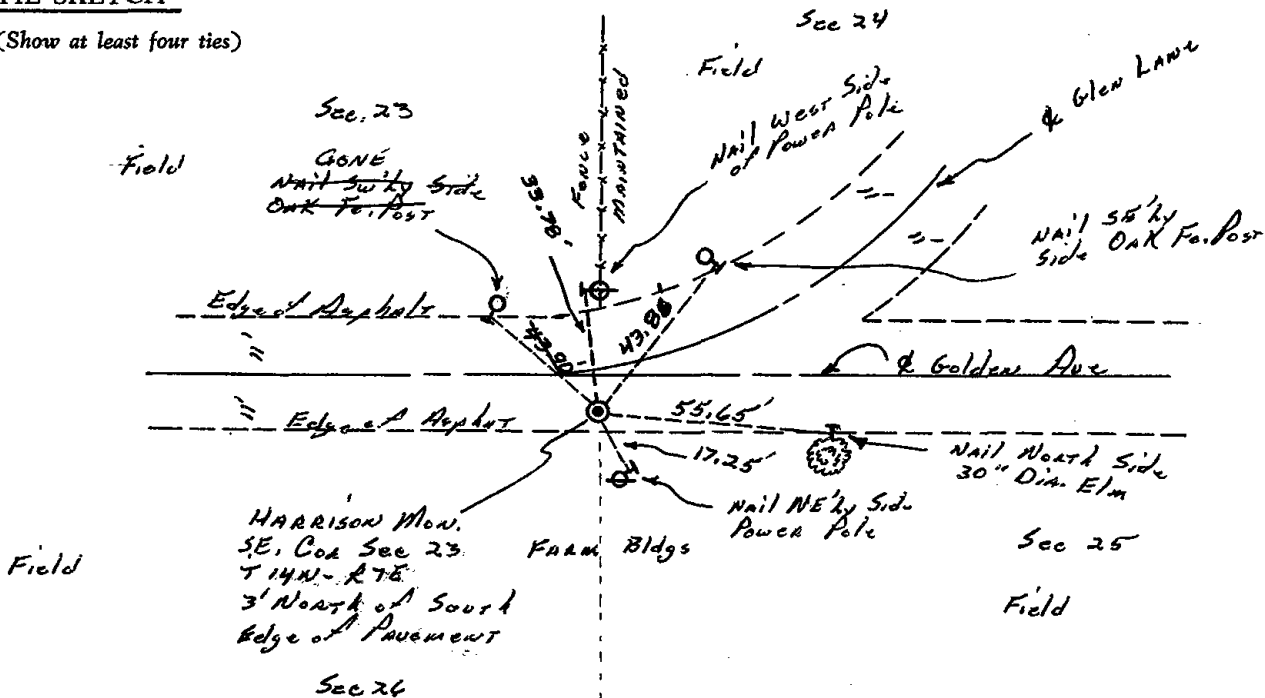
CERTIFIED CORRECT:

Allen D. Rohde  
Registered Land Surveyor

DATE: 5-25-76

TIE SKETCH

(Show at least four ties)



MAINTENANCE RECORD

Date	Init.	Remarks
12-8-81	SK-DW	TIES O.K
2-12-86	GR-SS	" "
12-19-90	KZ-SG	OK
11/28/95	SG-SS	OK
3-29-02	JB-SS	1-GONE 4 TIES LEFT

U.S. PUBLIC LAND SURVEY MONUMENT RECORD

ADAMS COUNTY

TYPE OF MONUMENT: Harrison

STATE PLANE COORDINATES: N \_\_\_\_\_  
E \_\_\_\_\_

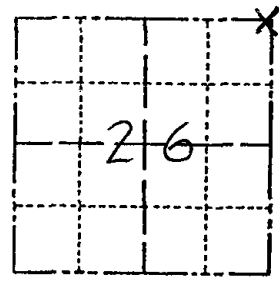
ELEVATION — M.S.L. DATUM: \_\_\_\_\_

THETA ANGLE: \_\_\_\_\_

FIELD BOOK: \_\_\_\_\_ PAGE \_\_\_\_\_

DRAWN BY: \_\_\_\_\_

CORNER NO. 966  
SECTION 26  
TOWN 14N  
RANGE 7E




LOCATION  
(Indicated by 'X')

BASIS FOR MONUMENT LOCATION

Show info such as: History of corner, with reference to Vol. and pg., dates, surveyor; exact description of monument replaced; if location computed, by taped or EDM traverse; landowner remarks, etc. (Use reverse side if necessary) (in conformance with Section A-E 502 of the Wisconsin Administrative Code)

*Al Rohde set Harrison monument at location of found stone and axle set by M.C. Smith in Vol. 2, P 68, April 12, 1920. I found monument and three ties. I set one new tie.*

SEAL:



DATA SHOWN HERE ON CERTIFIED CORRECT

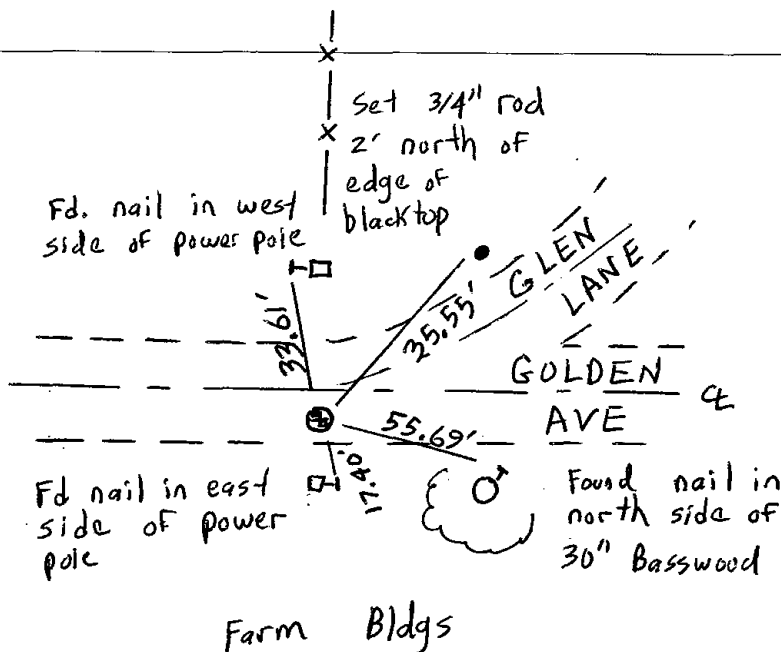
*Mark C. Carlson*  
Registered Land Surveyor

DATE: 4-10-08

TIE SKETCH

Show at least four ties, also fence lines, roads, topo, size and type of witness trees and if off road - best way to arrive at corner.

*MON ± 3' N,  
FROM SOUTH  
EDGE / PAVE*



MAINTENANCE RECORD

Date	Init.	Remarks
9-25-11	SS	OK



\* 0 9 2 \*

092

U.S. PUBLIC LAND SURVEY MONUMENT RECORD

ADAMS COUNTY

TYPE OF MONUMENT: SET 1/4" x 30" ROD  
 STATE PLANE COORDINATES: N \_\_\_\_\_  
 E \_\_\_\_\_

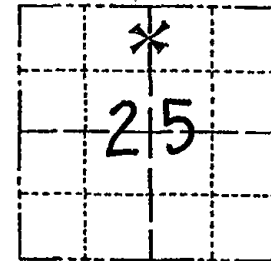
ELEVATION — M.S.L. DATUM: \_\_\_\_\_

THETA ANGLE: \_\_\_\_\_

FIELD BOOK: 25-14-7 WIS. LAND Co. PAGE 10 FEB 00

DRAWN BY: SMW

CORNER NO. 92  
 SECTION 25  
 TOWN 14N  
 RANGE 7E




LOCATION  
(Indicated by 'X')

BASIS FOR MONUMENT LOCATION

Show info such as: History of corner, with reference to Vol. and pg., dates, surveyor; exact description of monument replaced; if location computed, by taped or EDM traverse; landowner remarks, etc. (Use reverse side if necessary) (in conformance with Section A-E 502 of the Wisconsin Administrative Code)

Computed N $\frac{1}{4}$  corner using distances on CSM #3049 from existing meander corner to west and 3/4" rod at C $\frac{1}{4}$  corner. Set this meander corner on line between computed N $\frac{1}{4}$  corner and C $\frac{1}{4}$  corner, 659.06' south of N $\frac{1}{4}$  corner.

SEAL:



DATA SHOWN HERE ON CERTIFIED CORRECT:

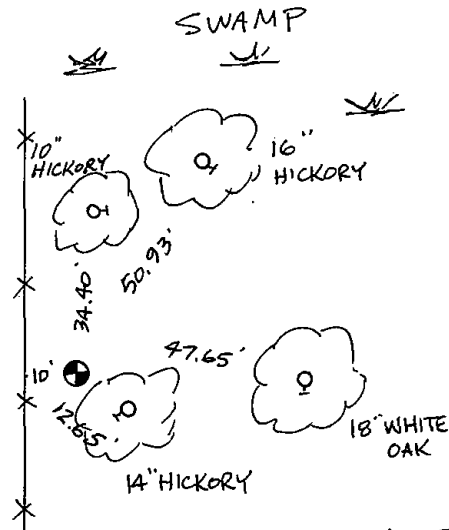
*Mark C. Carlson*  
 Registered Land Surveyor

DATE: 2-15-00

TIE SKETCH

Show at least four ties, also fence lines, roads, topo, size and type of witness trees' and if off road - best way to arrive at corner.

*BEST WAY TO CORNER ACROSS JESKE LANDS OR UP WEST SIDE OF COVE FROM DEAD END OF OAK HILL DRIVE.*



ALL TIES SET BARN SPIKE

HILL

MAINTENANCE RECORD

Date	Init.	Remarks
10 FEB 00	SMW	SET 1/4" ROD

# ADAMS COUNTY

## Survey Monument Record

TYPE OF MONUMENT: HARRISON Meander Cor.

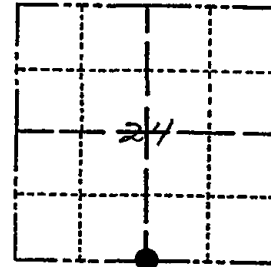
STATE PLANE COORDINATES: N \_\_\_\_\_  
E \_\_\_\_\_

ELEVATION — M.S.L. DATUM: \_\_\_\_\_

THETA ANGLE: \_\_\_\_\_

FIELD BOOK: 486 PAGE 44

CORNER NO. 92  
1093  
SECTION 24  
TOWN 14 N  
RANGE 7 E



LOCATION  
(Indicated by 'X')

SEAL:



### BASIS FOR MONUMENT LOCATION

(Use reverse side if necessary)

Show info such as: History of corner, with reference to Vol. and pg, dates, surveyor; exact description of monument replaced; if location computed, by taped or EDM traverse; landowner remarks, etc.

Researched Adams County survey notes and original notes. Found survey performed by M.C. Smith, April 14, 1920, recorded in Vol. 2, Pg. 68. Corner being inaccessible used measured distance from SW Cor. of Section 24 which had previously been restored and old iron STK at forty corner to establish direction east and west for location of corner in Lake Mason. Direction north and south was also determined by above described points EDM. Traverse from SW Cor. to south 1/4 corner 2653.16', M.C. Smith measured 2653.20'

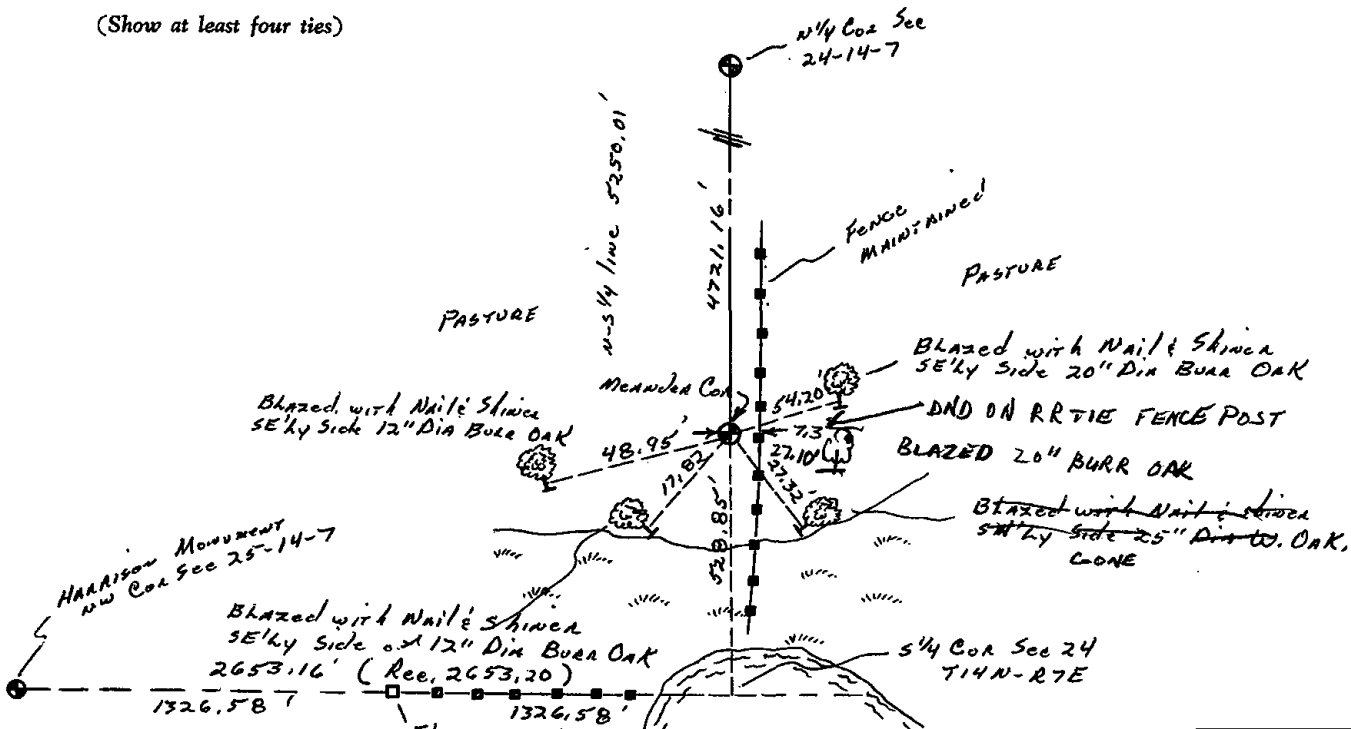
CERTIFIED CORRECT:

Al Rohde  
Registered Land Surveyor

DATE: 10-7-76

### TIE SKETCH

(Show at least four ties)



### MAINTENANCE RECORD

Date	Init.	Remarks
12-15-81	SH. BN	CORNER O.K.
8-30-91	JG-SS	" "
11/28/95	JK-SS	ANDN. OK
1-26-06	JG-SS	1-GONE 1-NEW
1-3-12	MS	OK

# ADAMS COUNTY

## Survey Monument Record

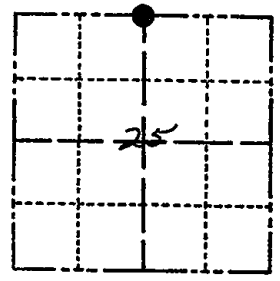
TYPE OF MONUMENT: HARRISON MENUECA COR.  
 STATE PLANE COORDINATES: N \_\_\_\_\_  
 E \_\_\_\_\_

ELEVATION — M.S.L. DATUM: \_\_\_\_\_

THETA ANGLE: \_\_\_\_\_

FIELD BOOK: 486 PAGE 45

CORNER NO. 92  
 SECTION 25  
 TOWN 14 N  
 RANGE 7 E



LOCATION  
(Indicated by 'X')

SEAL:



CERTIFIED CORRECT:

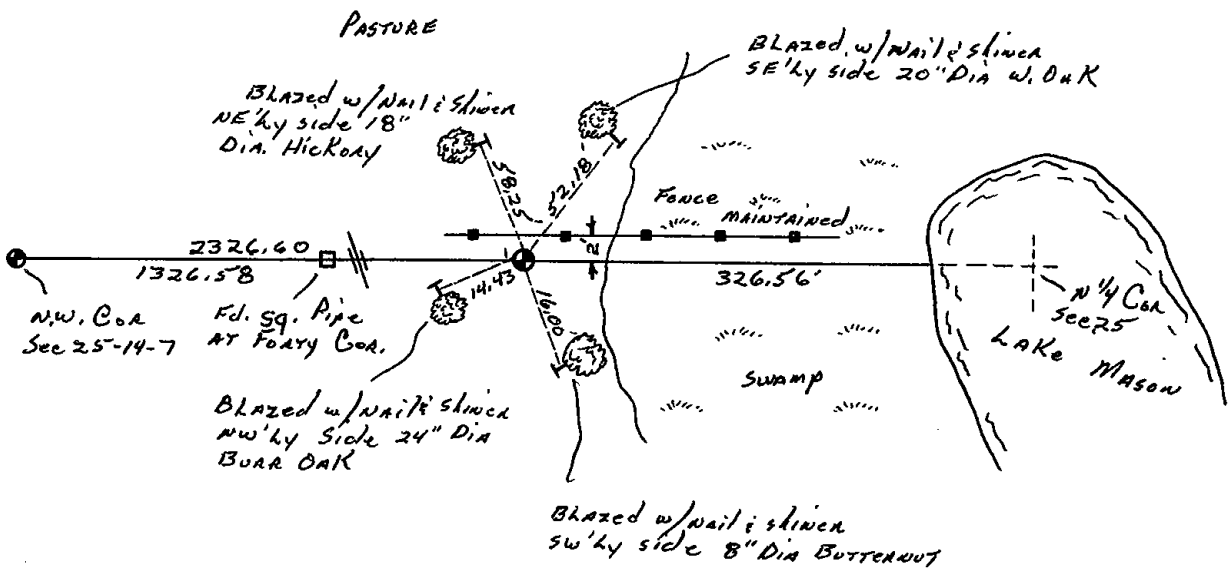
Allen D. Rohde  
 Registered Land Surveyor

DATE: 10-7-76

Researched Adams Co. Survey notes and original gov't notes. Found survey made by M.C. Smith, April 14 1920, Recorded in Vol. 2 Pg. 68. Corner being inaccessible used measured distance from NW. Cor of Section 25 which had previously been restored and old iron STK AT Forty Corner to establish direction east & west for location of corner in Lake Mason. Direction North & South was also determined by the above described points. E.D.M. TRAVERSE from the N.W. Cor Sec 25 to the N 1/4 Cor Sec 25 is 2653.14 M.C. Smith measured 2653.20

### TIE SKETCH

(Show at least four ties)





MAINTENANCE RECORD

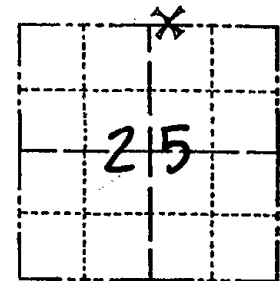
Date	Init.	Remarks
12-15-81	SK-BW	CORNER O.K
8-30-91	JG-SS	" " "
11-28-95	JG-SS	MON. OK
1-26-06	JG-SS	OK

# U.S. PUBLIC LAND SURVEY MONUMENT RECORD

## ADAMS COUNTY

TYPE OF MONUMENT: SET 1 1/4" x 30" ROD  
 STATE PLANE COORDINATES: N \_\_\_\_\_  
 E \_\_\_\_\_  
 ELEVATION — M.S.L. DATUM: \_\_\_\_\_  
 THETA ANGLE: \_\_\_\_\_  
 FIELD BOOK: 25-14-7 WIS. LAND CO. PAGE 10 FEB 00  
 DRAWN BY: SMAY

CORNER NO. 92 C  
 SECTION 25  
 TOWN 14 N  
 RANGE 7 E




LOCATION  
(Indicated by 'X')

### BASIS FOR MONUMENT LOCATION

Show info such as: History of corner, with reference to Vol. and pg., dates, surveyor; exact description of monument replaced; if location computed, by taped or EDM traverse; landowner remarks, etc. (Use reverse side if necessary) (in conformance with Section A-E 502 of the Wisconsin Administrative Code)

Set meander corner 429.92' east of computed N $\frac{1}{4}$  corner on line between existing N. meander corner (326.08' W of N $\frac{1}{4}$  corner) and N $\frac{1}{4}$  corner of Sec. 30-14-8. N $\frac{1}{4}$  corner of Sec. 25 computed based on CSM #3049.

SEAL:



DATA SHOWN HERE ON  
CERTIFIED CORRECT:

*Mark C. Carlson*  
Registered Land Surveyor

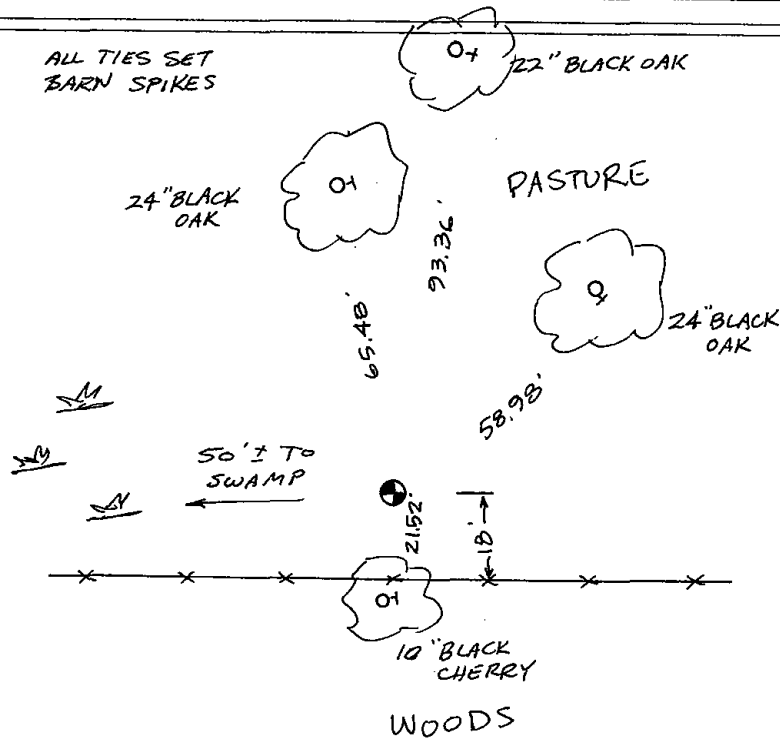
DATE: 2-15-00

### TIE SKETCH

Show at least four ties, also fence lines, roads, topo, size and type of witness trees and if off road - best way to arrive at corner.

BEST WAY TO CORNER FROM  
GOLDEN AVE. ACROSS PASTURE.

ALL TIES SET  
BARN SPIKES



### MAINTENANCE RECORD

Date	Init.	Remarks
10 FEB 00	SMAY	SET 1 1/4" ROD
1-26-06	JG	OK

# U.S. PUBLIC LAND SURVEY MONUMENT RECORD

## ADAMS COUNTY

TYPE OF MONUMENT: SET 1/4" x 30" ROD

STATE PLANE COORDINATES: N \_\_\_\_\_  
E \_\_\_\_\_

ELEVATION — M.S.L. DATUM: \_\_\_\_\_

THETA ANGLE: \_\_\_\_\_

FIELD BOOK: 25-14-7 WIS. LAND CO. PAGE 10 FEB 00

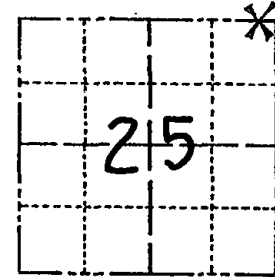
DRAWN BY: SMAP

CORNER NO. \_\_\_\_\_

SECTION 25

TOWN 14N

RANGE 7E



LOCATION  
(Indicated by 'X')

SEAL:



DATA SHOWN HERE ON  
CERTIFIED CORRECT:

*Mark C. Carlson*  
Registered Land Surveyor

DATE: 2-15-00

### BASIS FOR MONUMENT LOCATION

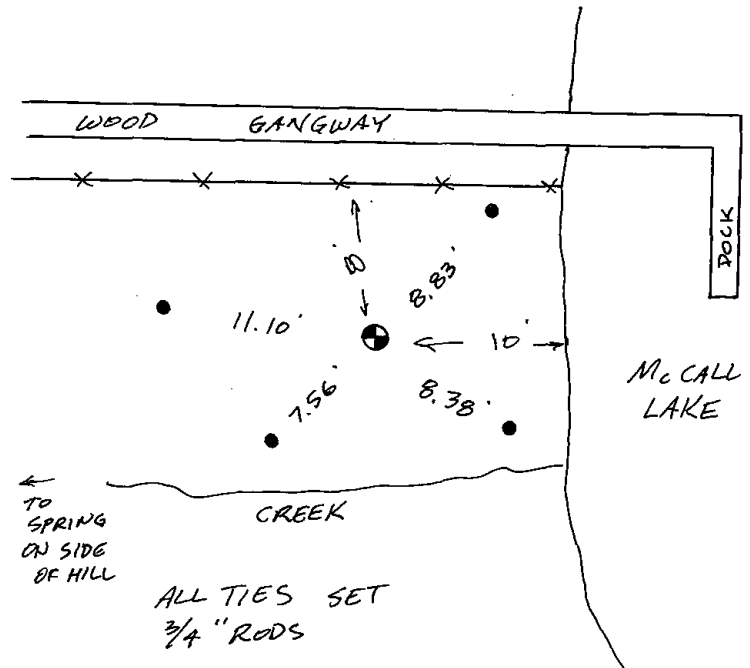
Show info such as: History of corner, with reference to Vol. and pg., dates, surveyor; exact description of monument replaced; if location computed, by taped or EDM traverse; landowner remarks, etc. (Use reverse side if necessary) (in conformance with Section A-E 502 of the Wisconsin Administrative Code)

Section corner falls in lake. Found meander corner to south of lake and extended east section line from E 1/4 corner through meander corner to meet line between north meander corner of Sec. 25 and N 1/4 corner of Sec. 30-14-8. Computing section corner thus, set this meander corner 173.51 feet west of computed point.

### TIE SKETCH

Show at least four ties, also fence lines, roads, topo, size and type of witness trees' and if off road - best way to arrive at corner.

*BEST WAY TO CORNER ACROSS PASTURE FROM GOLDEN AVE.*



### MAINTENANCE RECORD

Date	Init.	Remarks
10 FEB 00	SMAP	SET 1/4" ROD



\* 0 9 5 \*

095

# Government Land Corner Certificate

ADAMS County

TYPE OF MONUMENT: STANDARD HARRISON

STATE PLANE COORDINATES: N \_\_\_\_\_  
E \_\_\_\_\_

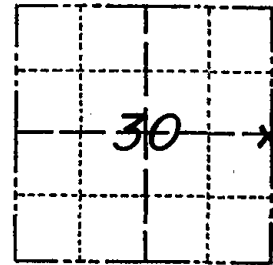
ELEVATION — M.S.L. DATUM: \_\_\_\_\_

THETA ANGLE: \_\_\_\_\_

FIELD BOOK: \_\_\_\_\_ PAGE \_\_\_\_\_

DRAWN BY: Squires

CORNER NO. 95  
SECTION 30  
TOWN 14-N  
RANGE 7-E



LOCATION  
(Indicated by 'X')

## BASIS FOR MONUMENT LOCATION

Show info such as: History of corner, with reference to Vol. and pg., dates, surveyor; exact description of monument replaced; if location computed, by taped or EDM traverse; landowner remarks, etc. (Use reverse side if necessary)

RESEARCHED ADAMS COUNTY SURVEY RECORDS & COULD FIND NO RECORD OF ANY OLD RESURVEYS, ALL ORIGINAL EVIDENCES OF THIS CORNER IS LOST. RE-SET THIS CORNER BY THE SINGLE PROPORTIONATE METHOD

SEAL:



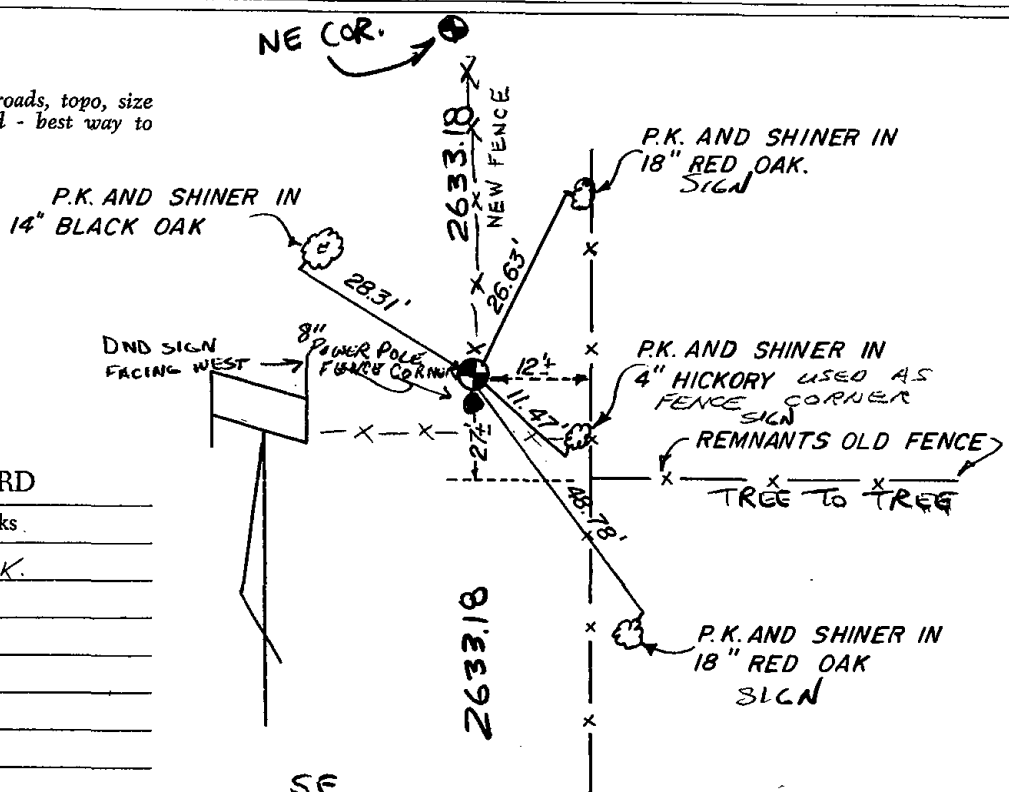
DATA SHOWN HERE ON  
CERTIFIED CORRECT:

*Frederic W. Zietlow*  
Registered Land Surveyor

DATE: 10-4-79

## TIE SKETCH

Show at least four ties, also fence lines, roads, topo, size and type of witness trees and if off road - best way to arrive at corner.



## MAINTENANCE RECORD

Date	Init.	Remarks
12-11-81	SK-DW	CORNER O.K.
3-19-86	GR-SS	" "
8-5-91	JG	" "
12-19-01	JG-JS	" "
1-24-06	JG	OK
1-5-12	MS	OK



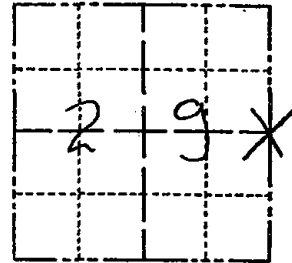
\* 0 9 6 \*

096

# Government Land Corner Certificate

ADAMS County  
 TYPE OF MONUMENT: HARRISON MONUMENT  
 STATE PLANE COORDINATES: N \_\_\_\_\_  
 E \_\_\_\_\_  
 ELEVATION — M.S.L. DATUM: \_\_\_\_\_  
 THETA ANGLE: \_\_\_\_\_  
 FIELD BOOK: 92 PAGE 54  
 DRAWN BY: STH

CORNER NO. 96  
 SECTION 29  
 TOWN 14  
 RANGE 7



LOCATION  
(Indicated by 'X')

## BASIS FOR MONUMENT LOCATION

Show info such as: History of corner, with reference to Vol. and pg., dates, surveyor; exact description of monument replaced; if location computed, by taped or EDM traverse; landowner remarks, etc. (Use reverse side if necessary)

Excavated with backhoe at this location, found no evidence of original post or any resurvey markers. Also no evidence of original bearing trees were found. It was therefore determined that this corner was obliterated and that centerline - fence line is the best evidence for the location of this corner.

SEAL:



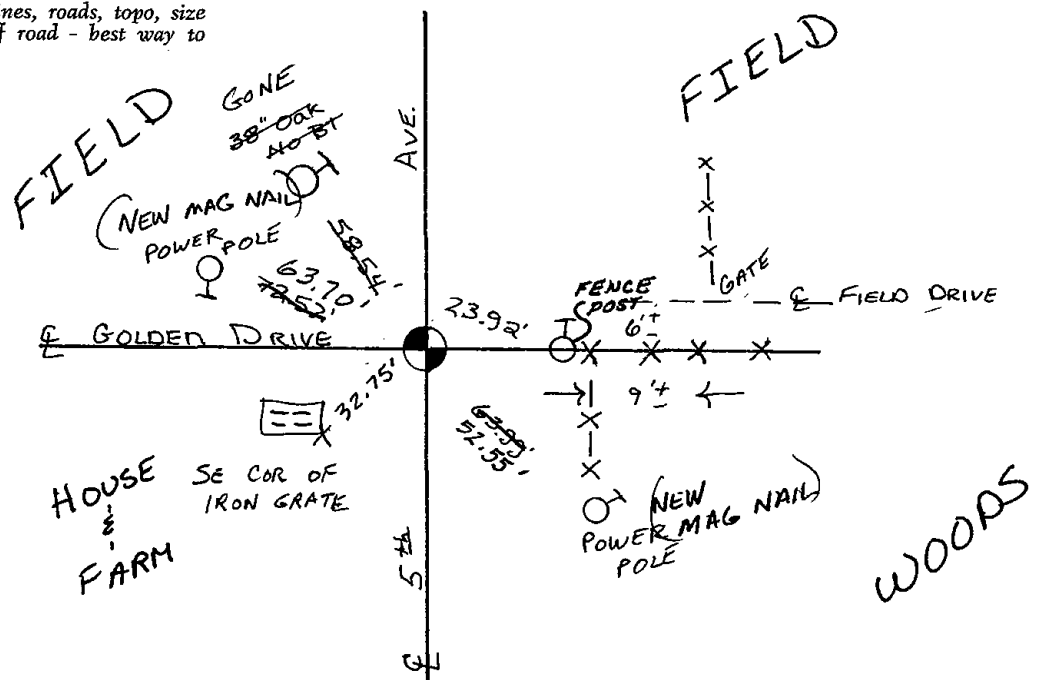
DATA SHOWN HERE ON  
CERTIFIED CORRECT:

*Lance J. Habeck*  
Registered Land Surveyor

DATE: 5/4/82

## TIE SKETCH

Show at least four ties, also fence lines, roads, topo, size and type of witness trees' and if off road - best way to arrive at corner.



MAINTENANCE RECORD

DATE	BY WHOM	REMARKS
2-19-86	GR-SS	DK
12-19-90	KZ-JG	1-GONE, NO TIES AVAILABLE
12-1-95	SS	OK
12-18-01	JG	2-NEW NAILS, 1-NEW TIE
1-24-06	JG	DK
2-16-11	SS	"





\* 0 9 7 \*

097

# Government Land Corner Certificate

ADAMS County

TYPE OF MONUMENT: HARRISON

STATE PLANE COORDINATES: N \_\_\_\_\_  
E \_\_\_\_\_

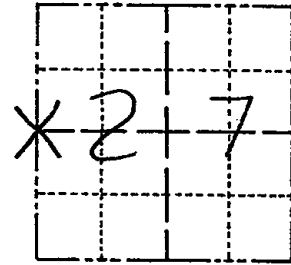
ELEVATION — M.S.L. DATUM: \_\_\_\_\_

THETA ANGLE: \_\_\_\_\_

FIELD BOOK: 92 PAGE 123

DRAWN BY: S.J.H.

CORNER NO. 97  
SECTION 27  
TOWN 14  
RANGE 7



LOCATION  
(Indicated by 'X')

SEAL:



This corner was set on line between section corners and on the east-west fence line as it very nearly fits single proportionate measure and does fit possession.

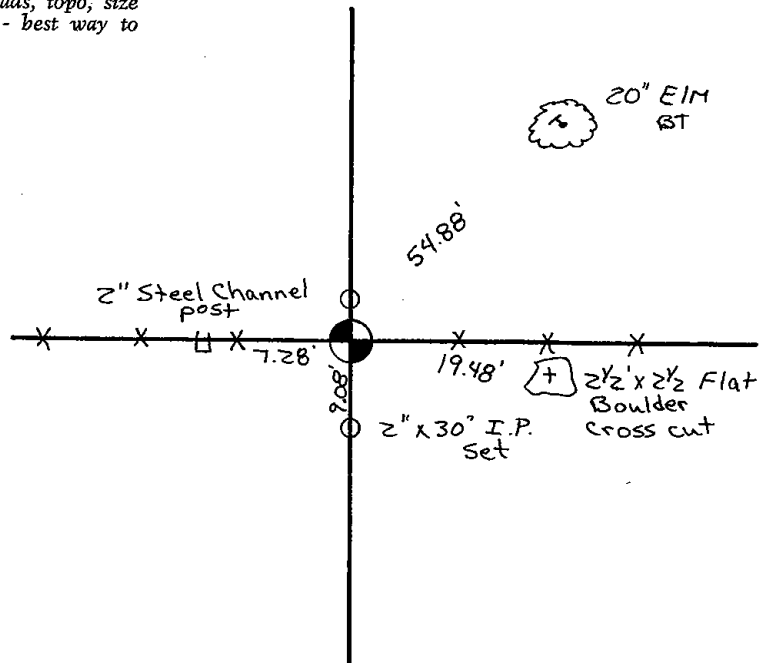
DATA SHOWN HERE ON  
CERTIFIED CORRECT:

*Lance J. Habeck*  
Registered Land Surveyor


DATE: 7/29/82

## TIE SKETCH

Show at least four ties, also fence lines, roads, topo, size and type of witness trees and if off road - best way to arrive at corner.







\* 0 9 8 \*

098

U.S. PUBLIC LAND SURVEY MONUMENT RECORD

ADAMS COUNTY

TYPE OF MONUMENT: Harrison top broken off

STATE PLANE COORDINATES: N \_\_\_\_\_  
E \_\_\_\_\_

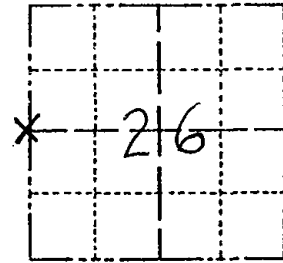
ELEVATION — M.S.L. DATUM: \_\_\_\_\_

THETA ANGLE: \_\_\_\_\_

FIELD BOOK: \_\_\_\_\_ PAGE \_\_\_\_\_

DRAWN BY: \_\_\_\_\_

CORNER NO. 98  
SECTION 26  
TOWN 14N  
RANGE 7E




LOCATION  
(Indicated by 'X')

BASIS FOR MONUMENT LOCATION

Show info such as: History of corner, with reference to Vol. and pg., dates, surveyor; exact description of monument replaced; if location computed, by taped or EDM traverse; landowner remarks, etc. (Use reverse side if necessary) (in conformance with Section A-E 502 of the Wisconsin Administrative Code)

I found monument and two ties from AL Rohde 10-7-76 tie sheet. AL Rohde had found 3" x 8" x 8" sandstone with cross and buggy axle at centerline. He replaced stone with harrison monument.

SEAL:



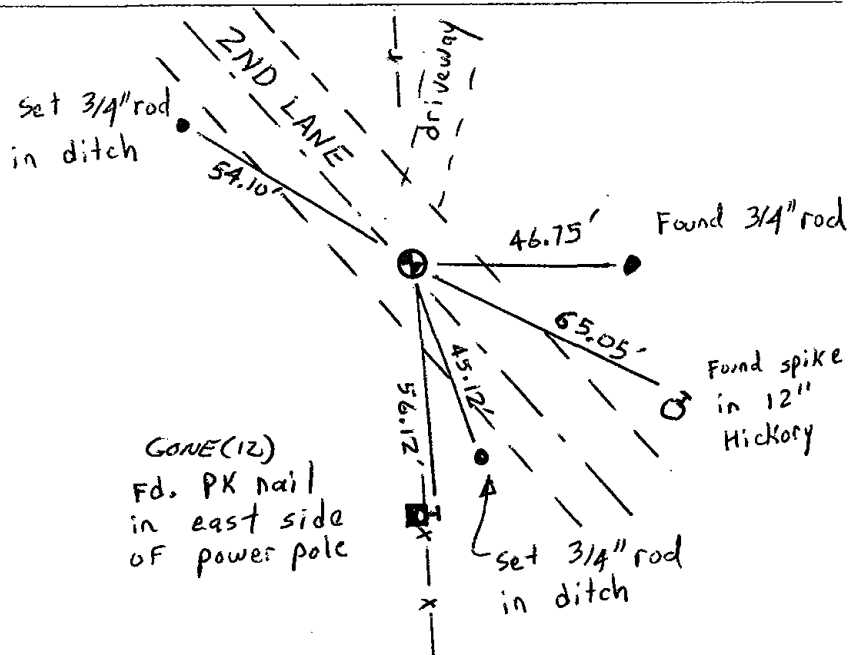
DATA SHOWN HERE ON  
CERTIFIED CORRECT:

*Mark C Carlson*  
Registered Land Surveyor

DATE: 4-10-08

TIE SKETCH

Show at least four ties, also fence lines, roads, topo, size and type of witness trees and if off road - best way to arrive at corner.



MAINTENANCE RECORD

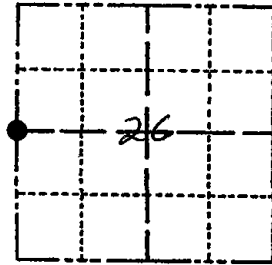
Date	Init.	Remarks
1-3-12	MS	1 GONE

ADAMS COUNTY

Survey Monument Record

TYPE OF MONUMENT: HARRISON  
STATE PLANE COORDINATES: N \_\_\_\_\_  
E \_\_\_\_\_  
ELEVATION — M.S.L. DATUM: \_\_\_\_\_  
THETA ANGLE: \_\_\_\_\_  
FIELD BOOK: 486 PAGE 43

CORNER NO. 98  
<sup>1096</sup>  
SECTION 26  
TOWN 14 N  
RANGE 7 E



LOCATION  
(Indicated by 'X')

SEAL:

BASIS FOR MONUMENT LOCATION

(Use reverse side if necessary)

Show info such as: History of corner, with reference to Vol. and pg, dates, surveyor; exact description of monument replaced; if location computed, by taped or EDM traverse; landowner remarks, etc.

*Researched Adams County survey notes and original gov't notes found nothing as being set at corner on record. Looked for original gov't bearing trees but have been destroyed. Sounded & Road in line with m-s fence line and picked up metal object. Dug and found 3" x 8" x 8" sandstone 12" below surface of Road with cross on top with buggy axle underneath. Set HARRISON at this point. Ed.M. TRAVERSE*



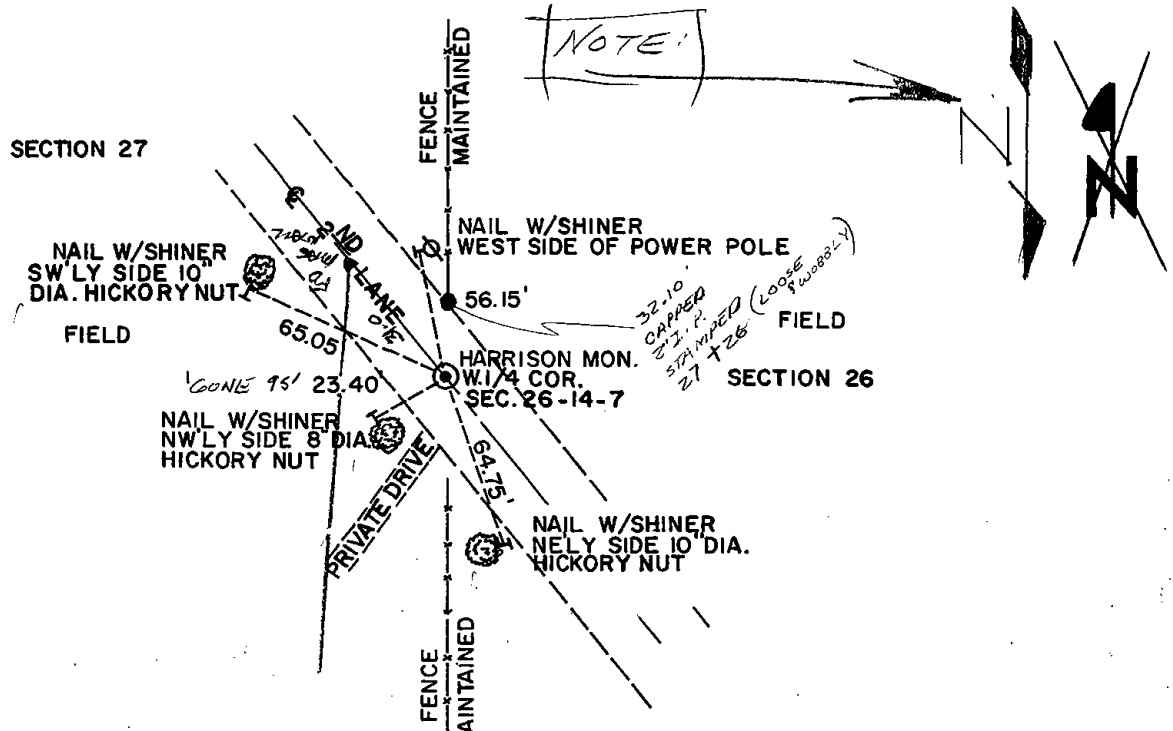
CERTIFIED CORRECT:

*Allen D. Rohde*  
Registered Land Surveyor

DATE: 10-7-76

TIE SKETCH

(Show at least four ties)



MAINTENANCE RECORD

Date	Init.	Remarks
12-7-81	SK-DW	Ties OK Man. Beeps
3-17-76	GR-SS	" "
8-21-91	GR-JG	OK
11-28-95	JG-SS	1-GONE, 4 LEFT
1-26-06	" "	OK



\* 0 9 9 \*

099



**ADAMS COUNTY**

**Survey Monument Record**

TYPE OF MONUMENT: HARRISON (STANDARD)

STATE PLANE COORDINATES: N \_\_\_\_\_

E \_\_\_\_\_

ELEVATION — M.S.L. DATUM: \_\_\_\_\_

THETA ANGLE: \_\_\_\_\_

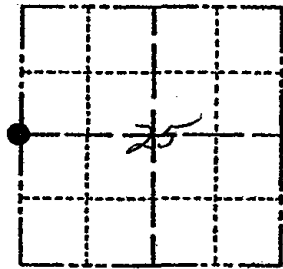
FIELD BOOK: 486 PAGE 46

CORNER NO. 99

<sup>1095</sup> SECTION 25

TOWN 14N

RANGE 7E



LOCATION  
(Indicated by 'X')


SEAL:

**BASIS FOR MONUMENT LOCATION**

(Use reverse side if necessary)

Show info such as: History of corner, with reference to Vol. and pg, dates, surveyor; exact description of monument replaced; if location computed, by taped or EDM traverse; landowner remarks, etc.

*Researched Adams County survey note. Found Survey performed by M.C. Smith April 12 thru 14, 1920, recorded in Vol. 2 Pg. 68 E.D.M. Traversed To South From N.W. Cor of Sec 25 and Found Fence Corner with METAL STRAP in ground vertically. Dug and Found stones around same with old GROCERY underneath. Monumented this point with HARRISON Monument*



CERTIFIED CORRECT:

*Allen D. Rohde*  
Registered Land Surveyor

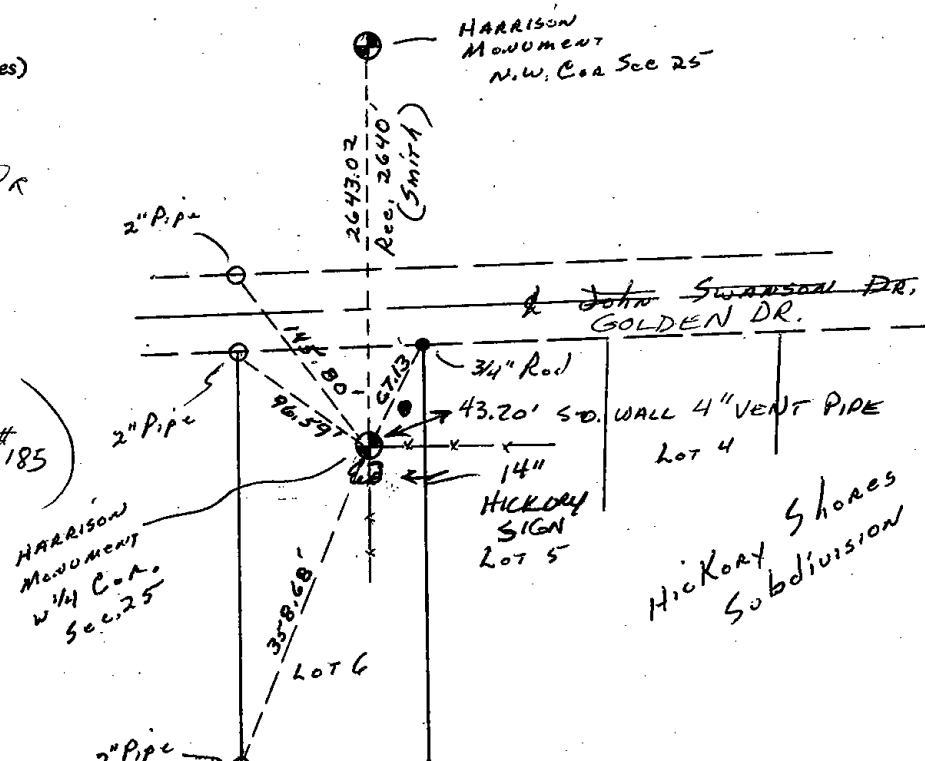
DATE: 12-29-76

**TIE SKETCH**

(Show at least four ties)

*± 90' S. of E of GOLDEN DR*

NOTE:  
*60' EAST OF DRIVEWAY HSE # 185*



MAINTENANCE RECORD

Date	Init.	Remarks
12-8-81	SK-DN	Ties O.K.
2 12 86	GR-SS	O.K.
8-21-91	GA-JG	OK
11/28/93	SG-SS	MON. OK
1-26-00	JG-SS	1-GONE 1-NEW



\* 1 0 2 \*

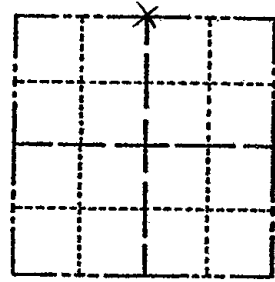
102

# ADAMS COUNTY

## Survey Monument Record

TYPE OF MONUMENT: 30" HARRISON  
 STATE PLANE COORDINATES: N \_\_\_\_\_  
 E \_\_\_\_\_  
 ELEVATION — M.S.L. DATUM: \_\_\_\_\_  
 THETA ANGLE: \_\_\_\_\_  
 FIELD BOOK: \_\_\_\_\_ PAGE \_\_\_\_\_

CORNER NO. 890  
 SECTION 31  
 TOWN 14 N  
 RANGE 7 E



LOCATION  
(Indicated by 'X')



### BASIS FOR MONUMENT LOCATION

(Use reverse side if necessary)

Show info such as: History of corner, with reference to Vol. and pg. dates, surveyor; exact description of monument replaced; if location computed, by taped or EDM traverse; landowner remarks, etc.

CHECKED COUNTY SURVEY RECORDS  
 & NO RESURVEYS WERE ON FILE. RAN  
 EDM. TRAVERSE OF SECTION & COMPUTED  
 WHERE TO SEARCH. AFTER EXCAVATION  
 WE RECOVERED POINTED STONE WITH  
 6" X 5" BASE 12" LONG IN E-W FENCE  
 LINE. FIT EDM. TRAVERSE OF SECTION  
 GOOD.

- CORNER O.K. 10-22-76 PN-SS
- OK 4-25-96 JG-SS
- OK 4-3-02-JG
- OK 1-24-06-JG
- OK 12-15-11 MS

SEAL:



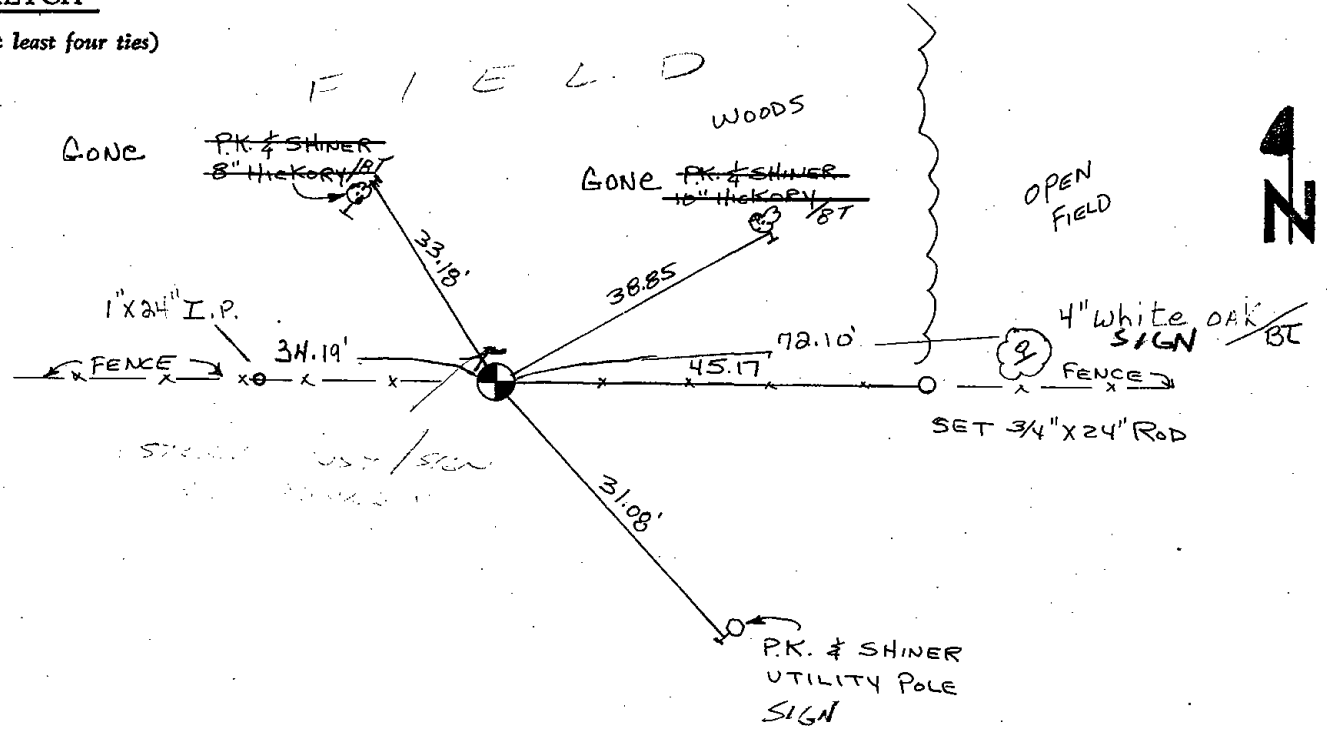
CERTIFIED CORRECT:

*Frederic W. Zietlow*  
 Registered Land Surveyor

DATE: NOVEMBER 20, 1975

### TIE SKETCH

(Show at least four ties)



# ADAMS COUNTY

## Survey Monument Record

TYPE OF MONUMENT: 30" HARRISON

STATE PLANE COORDINATES: N \_\_\_\_\_  
E \_\_\_\_\_

ELEVATION — M.S.L. DATUM: \_\_\_\_\_

THETA ANGLE: \_\_\_\_\_

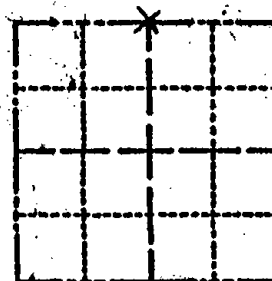
FIELD BOOK: \_\_\_\_\_ PAGE \_\_\_\_\_

CORNER NO. 890

SECTION 31


TOWN 14 N

RANGE 7E



LOCATION  
(Indicated by 'X')

SEAL:



### BASIS FOR MONUMENT LOCATION

(Use reverse side if necessary)

Show info such as: History of corner, with reference to Vol. and pg. dates, surveyor; exact description of monument replaced; if location computed, by taped or EDM traverse; landowner remarks, etc.

CHECKED COUNTY SURVEY RECORDS & NO RESURVEYS WERE ON FILE. RAN EDM TRAVERSE OF SECTION & COMPUTED WHERE TO SEARCH. AFTER EXCAVATION WE RECOVERED POINTED STONE WITH 6" X 5" BASE 12" LONG IN E-W FENCE LINE. FIT EDM TRAVERSE OF SECTION GOOD.

CORNER O.K. 10-22-76 RN-SS  
NEW TIE 8-12-92 MOTOR  
TOP BROKEN OFF

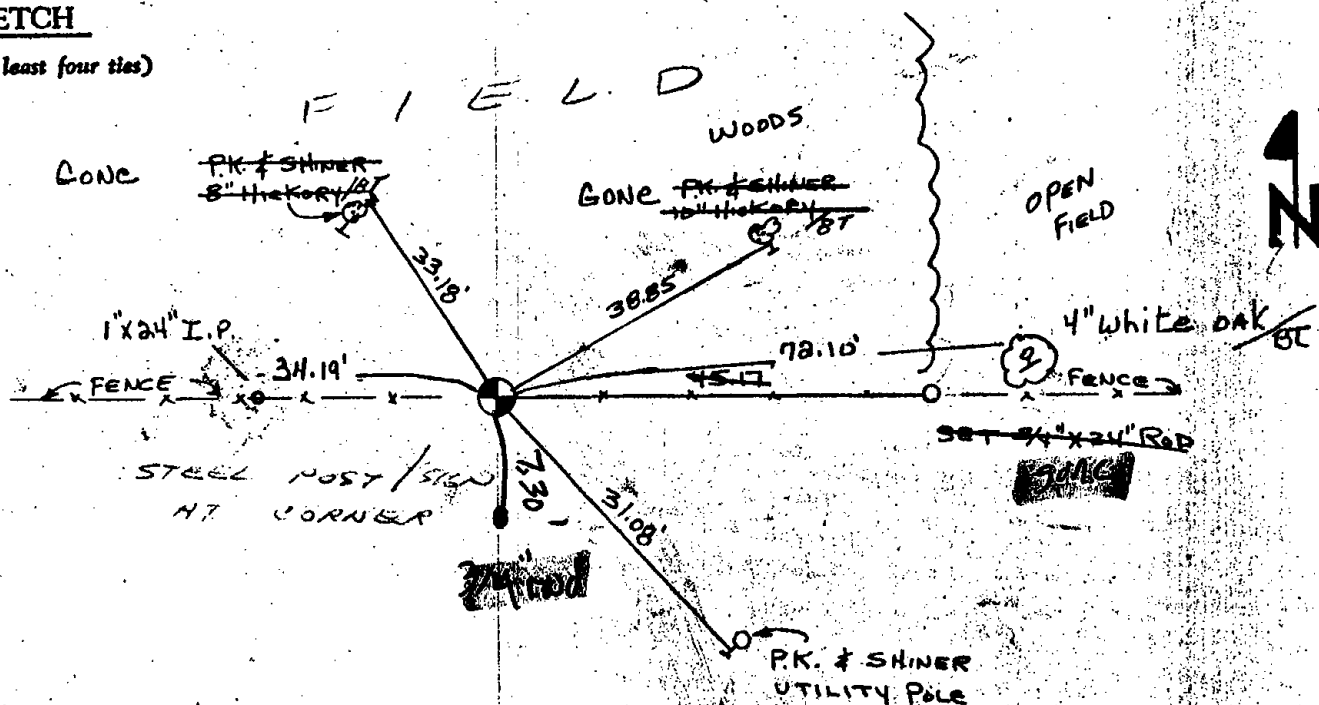
CERTIFIED CORRECT:

*Frederic W. Zietlow*  
Registered Land Surveyor

DATE: NOVEMBER 20, 1975

### TIE SKETCH

(Show at least four ties)





\* 1 0 3 \*

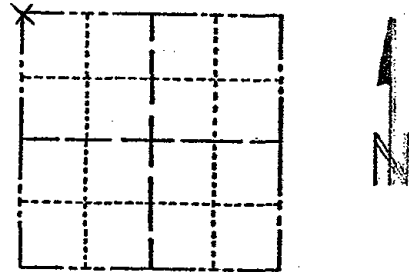
103

# ADAMS COUNTY

CORNER NO. 515  
 SECTION 32  
 TOWN 14 N  
 RANGE 7 E

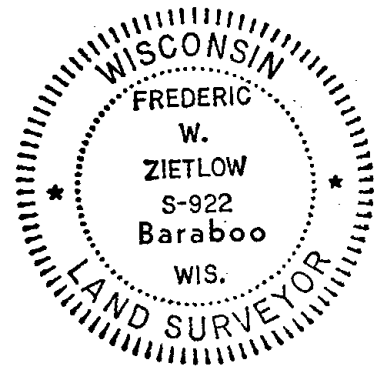
## Survey Monument Record

TYPE OF MONUMENT: HARRISON  
 STATE PLANE COORDINATES: N \_\_\_\_\_  
 E \_\_\_\_\_  
 ELEVATION — M.S.L. DATUM: \_\_\_\_\_  
 THETA ANGLE: \_\_\_\_\_  
 FIELD BOOK: \_\_\_\_\_ PAGE \_\_\_\_\_



LOCATION  
(Indicated by 'X')

SEAL:



### BASIS FOR MONUMENT LOCATION

(Use reverse side if necessary)

Show info such as: History of corner, with reference to Vol. and pg, dates, surveyor; exact description of monument replaced; if location computed, by taped or EDM traverse; landowner remarks, etc.

Recovered 3/4" iron rod set by surveyor David Clark in 1970, fit E.D.M.M. traverse of Section 32 good. Falls at 3 way fence corner.

CORNER O.K. 10-22-76 R.D.S.S.

CERTIFIED CORRECT:

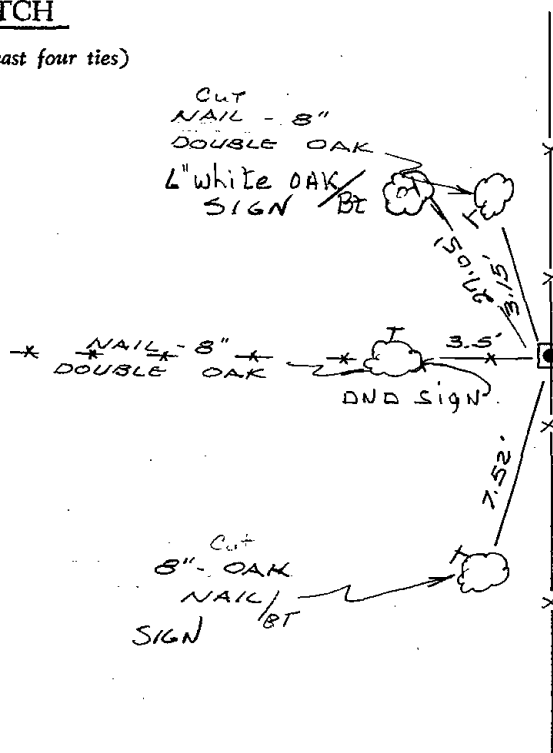
*Frederic W. Zietlow*

Registered Land Surveyor

DATE: 11-15-74

### TIE SKETCH

(Show at least four ties)



Trees cut above nail - trees recovering

FIELD

### MAINTENANCE RECORD

Date	Init.	Remarks
12-11-81	SK-DW	CORNER O.K.
3-6-86	GR-SS	OK
8-5-91	JG	OK
4-25-96	JG-SS	OK
4-3-02	JG	OK SEE TIE SHEET DTD 2-18-02 SH-MC
1-24-06	JG	OK



\* 1 0 4 \*

104

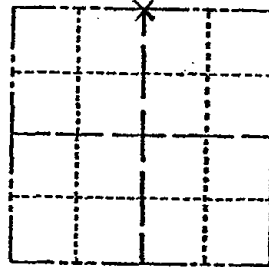


# ADAMS COUNTY

## Survey Monument Record

TYPE OF MONUMENT: HARRISON  
 STATE PLANE COORDINATES: N \_\_\_\_\_  
 E \_\_\_\_\_  
 ELEVATION — M.S.L. DATUM: \_\_\_\_\_  
 THETA ANGLE: \_\_\_\_\_  
 FIELD BOOK: \_\_\_\_\_ PAGE \_\_\_\_\_

CORNER NO. 527  
 SECTION 32  
 TOWN 14 N  
 RANGE 7 E



LOCATION  
(Indicated by 'X')

SEAL:



### BASIS FOR MONUMENT LOCATION

(Use reverse side if necessary)

Show info such as: History of corner, with reference to Vol. and pg, dates, surveyor; exact description of monument replaced; if location computed, by taped or EDM traverse; landowner remarks, etc.

Found 3-way fence corner that fit good in all directions of E.D.M. traverse of this section, accepted this as best available evidence.

CORNER O.K. 10-22-76 RN-SS  
 " " 8-30-91 JG-SS  
 NEW TIE 4-22-97 SH-BF  
 OK 4-3-02 JG  
 1-GONE, 1-24-06-JG  
 OK 1-5-12 MS

CERTIFIED CORRECT:

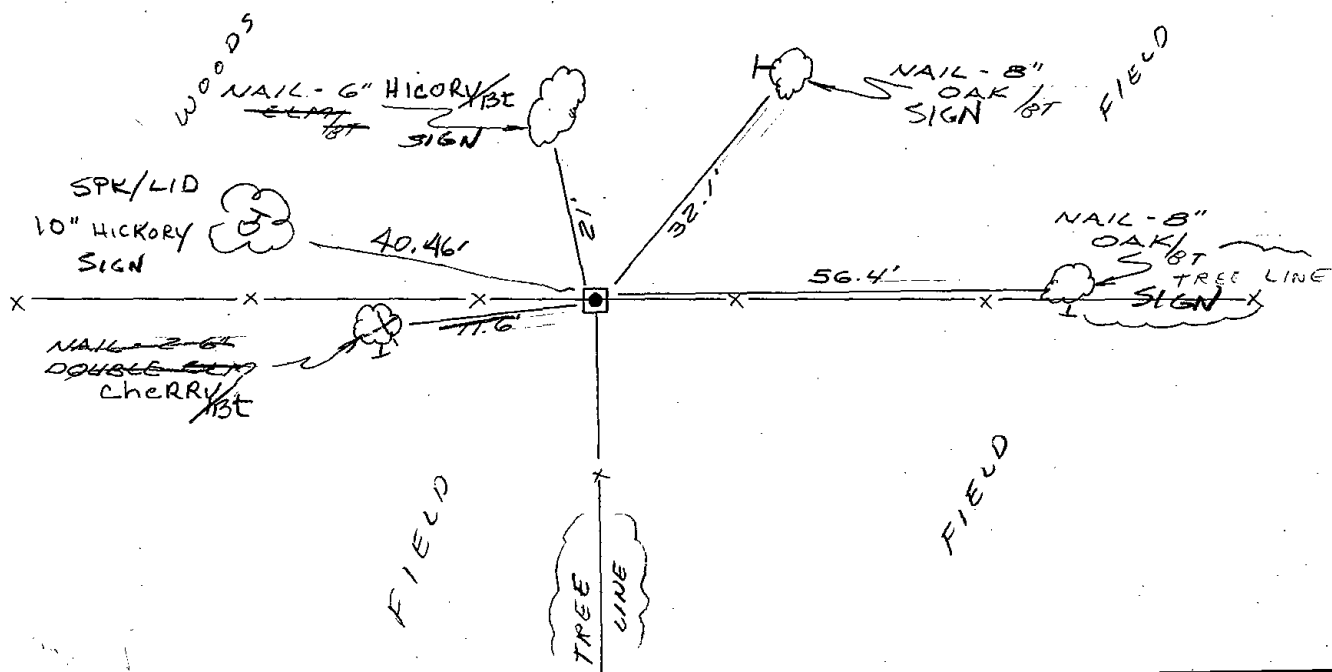
*Frederic W. Zietlow*

Registered Land Surveyor

DATE: 11-15-74

### TIE SKETCH Enter field drive from "23"

(Show at least four ties)





\* 1 0 5 \*

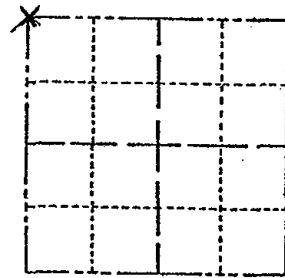
105

# ADAMS COUNTY

## Survey Monument Record

TYPE OF MONUMENT: 30" HARRISON  
 STATE PLANE COORDINATES: N \_\_\_\_\_  
 E \_\_\_\_\_  
 ELEVATION — M.S.L. DATUM: \_\_\_\_\_  
 THETA ANGLE: \_\_\_\_\_  
 FIELD BOOK: \_\_\_\_\_ PAGE \_\_\_\_\_

CORNER NO. 763  
 SECTION 33  
 TOWN 14N  
 RANGE 7E



LOCATION  
(Indicated by 'X')

SEAL:



### BASIS FOR MONUMENT LOCATION

(Use reverse side if necessary)

Show info such as: History of corner, with reference to Vol. and pg, dates, surveyor; exact description of monument replaced; if location computed, by taped or EDM traverse; landowner remarks, etc.

CHECKED CO. SURVEY RECORDS FOR RESURVEYS AND NONE WERE ON FILE TALKED TO NEIGHBORING LAND OWNER & HE SAID CORNER WAS IN CENTER OF ROAD OFF FENCE LINE TO WEST. MONUMENTED SAME. FIT TRANSIT-TAPE TRAVERSE OF SECTION GOOD

CORNER O.K. 10-22-86 HW-SS  
 CORNER OK 12-19-90 KZ-JG  
 TIES OK 4-24-97 SMH

CERTIFIED CORRECT:

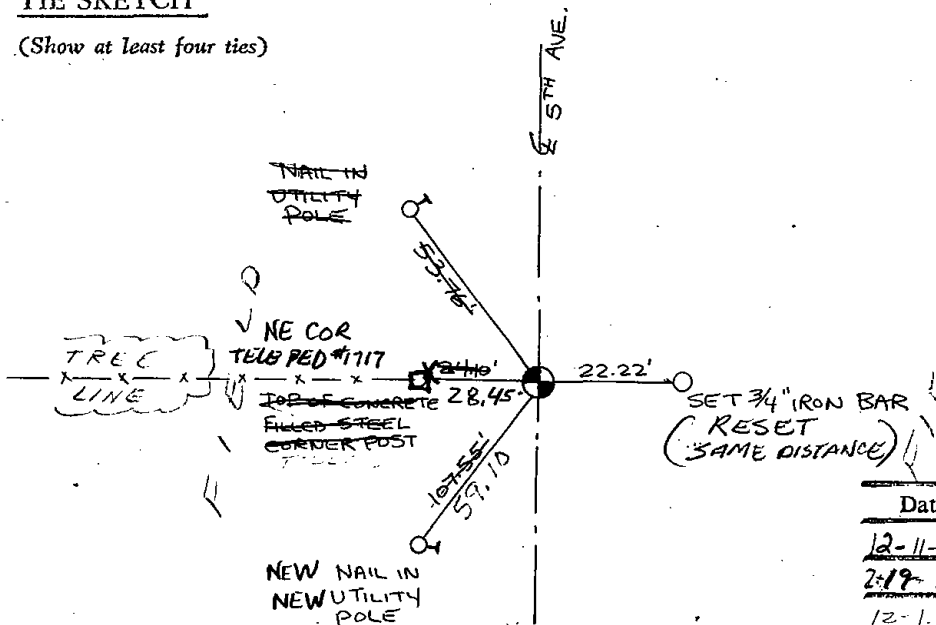
*Frederic W. Zietlow*

Registered Land Surveyor

DATE: JULY 31, 1975

### TIE SKETCH

(Show at least four ties)



### MAINTENANCE RECORD

Date	Init.	Remarks
12-11-81	SK-DW	CORNERS O.K.
2-19-86	GR-SS	OK
12-1-95	SS	"
12-19-01	JG-JS	3-NEW, HARR, 1' DEEP
1-24-06	JG	OK
2-16-11	SS	"



\* 1 0 6 \*

106

**ADAMS COUNTY**

**Survey Monument Record**

TYPE OF MONUMENT: 30" HARRISON BURIED 24"

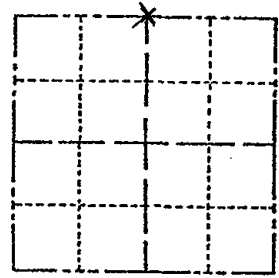
STATE PLANE COORDINATES: N \_\_\_\_\_  
E \_\_\_\_\_

ELEVATION — M.S.L. DATUM: \_\_\_\_\_

THETA ANGLE: \_\_\_\_\_

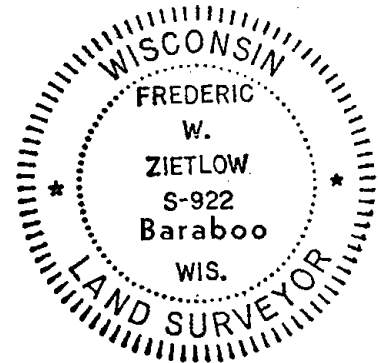
FIELD BOOK: \_\_\_\_\_ PAGE \_\_\_\_\_

CORNER NO. 764  
SECTION 33  
TOWN 14N  
RANGE 7E



LOCATION  
(Indicated by 'X')

SEAL:



**BASIS FOR MONUMENT LOCATION**

(Use reverse side if necessary)

Show info such as: History of corner, with reference to Vol. and pg, dates, surveyor; exact description of monument replaced; if location computed, by taped or EDM traverse; landowner remarks, etc.

CHECKED Co. SURVEY RECORDS FOR RESURVEYS & NONE WERE ON FILE. COULD FIND NO EVIDENCE OF CORNER IN FIELD OCCUPATION WISE. RAN TRANSIT TAPE-TRAVERSE OF SECTION & SET TEMPORARY POINT EQUA-DISTANT ON LINE BETWEEN NW & NE CORNERS, WITH ELECTRONIC METAL LOCATOR WE FOUND A 1" STRAP IRON 1.5' WEST OF COMPUTED CORNER & MONUMENTED SAME.

CORNER O.K. 10-22-76 RW-SS

CERTIFIED CORRECT:

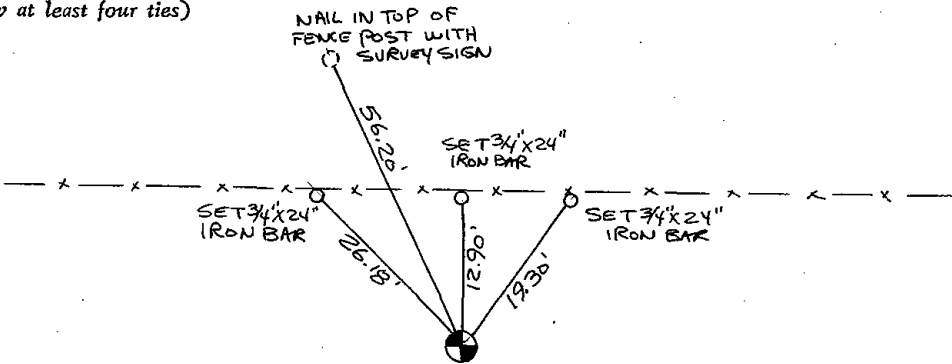
*Frederic W. Zietlow*

Registered Land Surveyor

DATE: JULY 31, 1975

**TIE SKETCH**

(Show at least four ties)



CULTIVATED FIELD



**MAINTENANCE RECORD**

Date	Init.	Remarks
12-11-81	SK-DW	CORNERS O.K
3-17-86	GR-SS	" "
8-30-91	JG-SS	" "
4-3-02	JG	OK
2-7-06	JG	OK



\* 1 0 7 \*

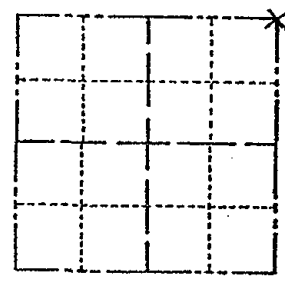
107

# ADAMS COUNTY

## Survey Monument Record

TYPE OF MONUMENT: 30" HARRISON  
 STATE PLANE COORDINATES: N \_\_\_\_\_  
 E \_\_\_\_\_  
 ELEVATION — M.S.L. DATUM: \_\_\_\_\_  
 THETA ANGLE: \_\_\_\_\_  
 FIELD BOOK: \_\_\_\_\_ PAGE \_\_\_\_\_

CORNER NO. 765  
 SECTION 33  
 TOWN 14  
 RANGE 7



LOCATION  
(Indicated by 'X')

SEAL:



### BASIS FOR MONUMENT LOCATION

(Use reverse side if necessary)

Show info such as: History of corner, with reference to Vol. and pg, dates, surveyor; exact description of monument replaced; if location computed, by taped or EDM traverse; landowner remarks, etc.

CHECKED COUNTY SURVEY RECORDS FOR RESURVEYS AND NONE WERE ON FILE. TALKED TO ADJACENT LANDOWNER & HE SHOWED US WHICH FENCE CORNER WAS GOOD. FIT TRANSIT TAPE TRAVERSE OF SECTION GOOD.

CORNER O.K. 10-22-76 RN-SS

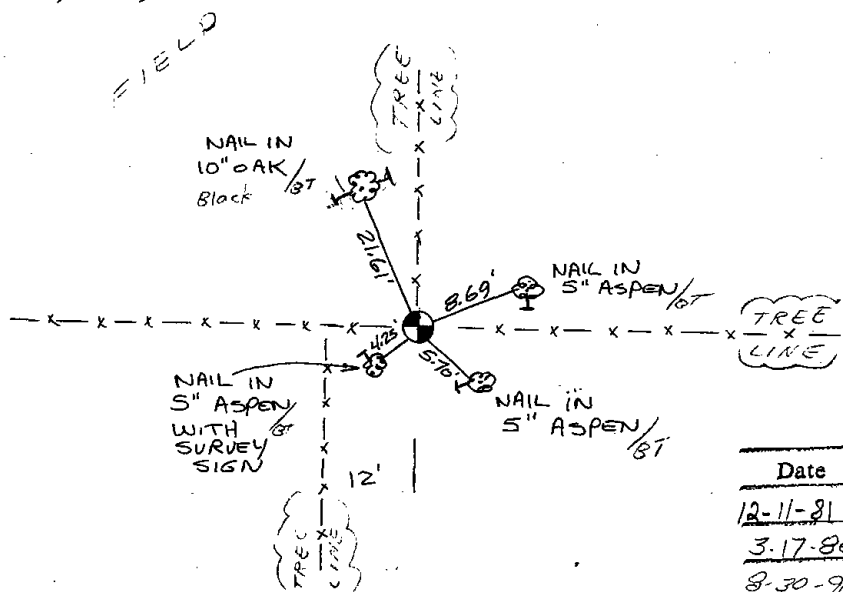
CERTIFIED CORRECT:

*Frederic W. Zietlow*  
 Registered Land Surveyor  
 DATE: July 31, 1975

### TIE SKETCH

(Show at least four ties)

Enter field drive North of tree line from "6"



### MAINTENANCE RECORD

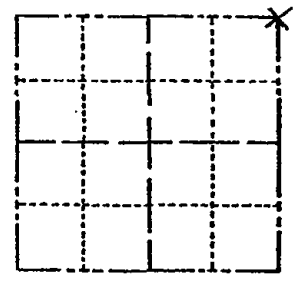
Date	Init.	Remarks
12-11-81	DW-SK	TIES O.K.
3-17-86	GR-SS	" "
8-30-91	JG	OK
2-7-06	JG	OK

ADAMS COUNTY

Survey Monument Record

TYPE OF MONUMENT: 30" HARRISON  
STATE PLANE COORDINATES: N \_\_\_\_\_  
E \_\_\_\_\_  
ELEVATION — M.S.L. DATUM: \_\_\_\_\_  
THETA ANGLE: \_\_\_\_\_  
FIELD BOOK: \_\_\_\_\_ PAGE \_\_\_\_\_

CORNER NO. 765  
SECTION 33  
TOWN 14  
RANGE 7



LOCATION  
(Indicated by 'X')

BASIS FOR MONUMENT LOCATION

(Use reverse side if necessary)

Show info such as: History of corner, with reference to Vol. and pg, dates, surveyor; exact description of monument replaced; if location computed, by taped or EDM traverse; landowner remarks, etc.

CHECKED COUNTY SURVEY RECORDS FOR RESURVEYS AND NONE WERE ON FILE. TALKED TO ADJACENT LANDOWNER & HE SHOWED US WHICH FENCE CORNER WAS GOOD. FIT TRANSIT TAPE TRAVERSE OF SECTION GOOD.

CORNER O.K. 10-22-76 RN-SS

SEAL:



CERTIFIED CORRECT:

Frederic W. Zietlow  
Registered Land Surveyor

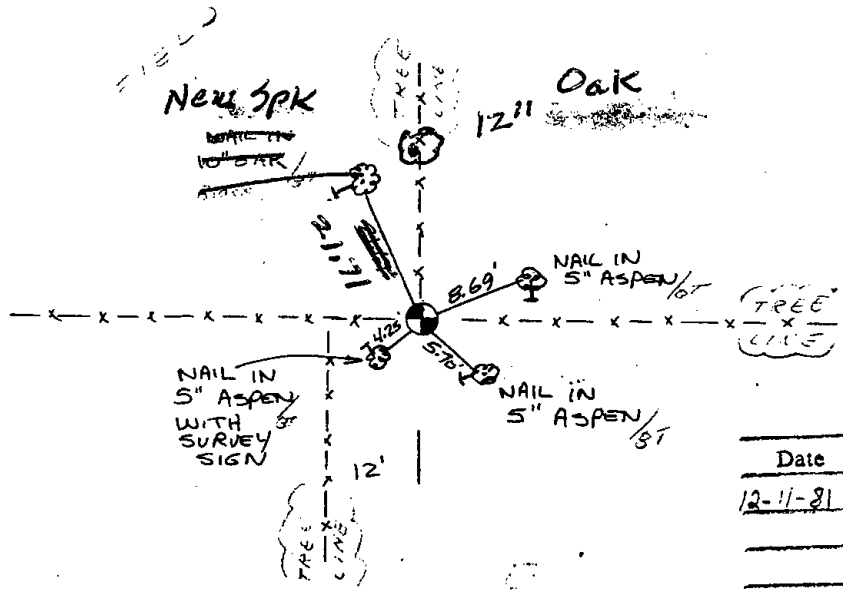
DATE: JULY 31, 1975

Apr 14, 84 Ken Carlson

TIE SKETCH

(Show at least four ties)

Enter field note North or tie line from 6"



MAINTENANCE RECORD

Date	Injt.	Remarks
12-11-81	DW SK	TIES O.K.





\* 1 0 8 \*

108

# Government Land Corner Certificate

ADAMS County

TYPE OF MONUMENT: HARRISON

STATE PLANE COORDINATES: N \_\_\_\_\_

E \_\_\_\_\_

ELEVATION — M.S.L. DATUM: \_\_\_\_\_

THETA ANGLE: \_\_\_\_\_

FIELD BOOK: 92 PAGE 122

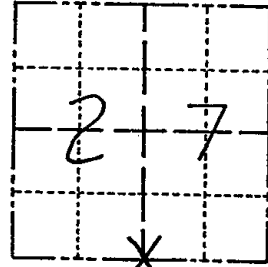
DRAWN BY: S.J.H.

CORNER NO. 108

SECTION 27

TOWN 14

RANGE 7



LOCATION  
(Indicated by 'X')

## BASIS FOR MONUMENT LOCATION

Show info such as: History of corner, with reference to Vol. and pg., dates, surveyor; exact description of monument replaced; if location computed, by taped or EDM traverse; landowner remarks, etc. (Use reverse side if necessary)

This corner was set at the intersection of two fencelines. Field and computer analysis indicate that this is the best place for the corner to be set.

SEAL:



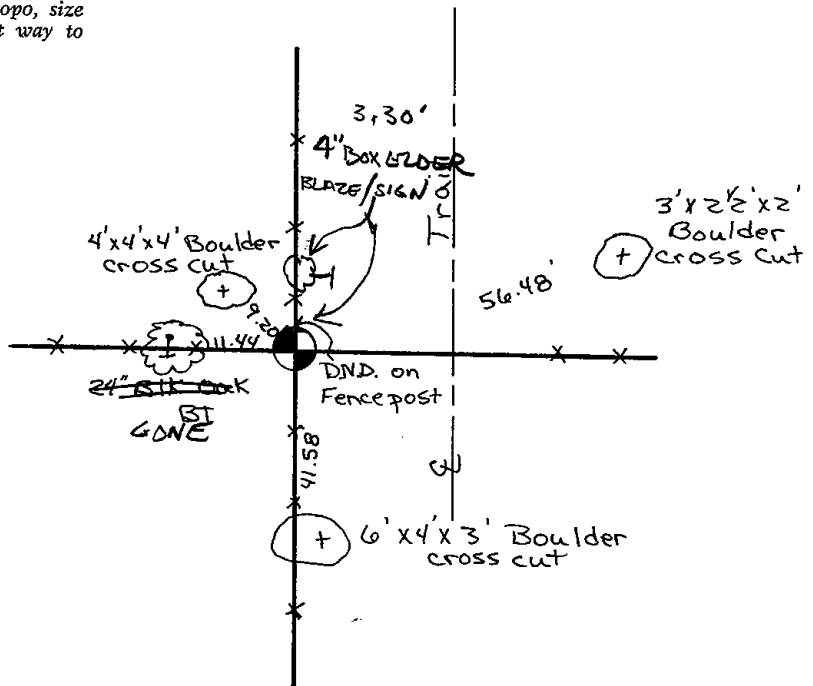
DATA SHOWN HERE ON  
CERTIFIED CORRECT:

Lance J. Habeck  
Registered Land Surveyor

DATE: 9/29/82

## TIE SKETCH

Show at least four ties, also fence lines, roads, topo, size and type of witness trees' and if off road - best way to arrive at corner.





# Government Land Corner Certificate

ADAMS County

TYPE OF MONUMENT: HARRISON

STATE PLANE COORDINATES: N \_\_\_\_\_

E \_\_\_\_\_

ELEVATION — M.S.L. DATUM: \_\_\_\_\_

THETA ANGLE: \_\_\_\_\_

FIELD BOOK: 92 PAGE 122

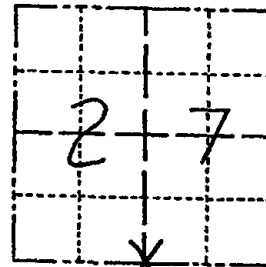
DRAWN BY: S.J.H.

CORNER NO. 108

SECTION 27


TOWN 14

RANGE 7



LOCATION  
(Indicated by 'X')

SEAL:



DATA SHOWN HERE ON  
CERTIFIED CORRECT:

Lance J. Habeck  
Registered Land Surveyor

DATE: 9/29/82

## BASIS FOR MONUMENT LOCATION

Show info such as: History of corner, with reference to Vol. and pg., dates, surveyor; exact description of monument replaced; if location computed, by taped or EDM traverse; landowner remarks, etc. (Use reverse side if necessary)

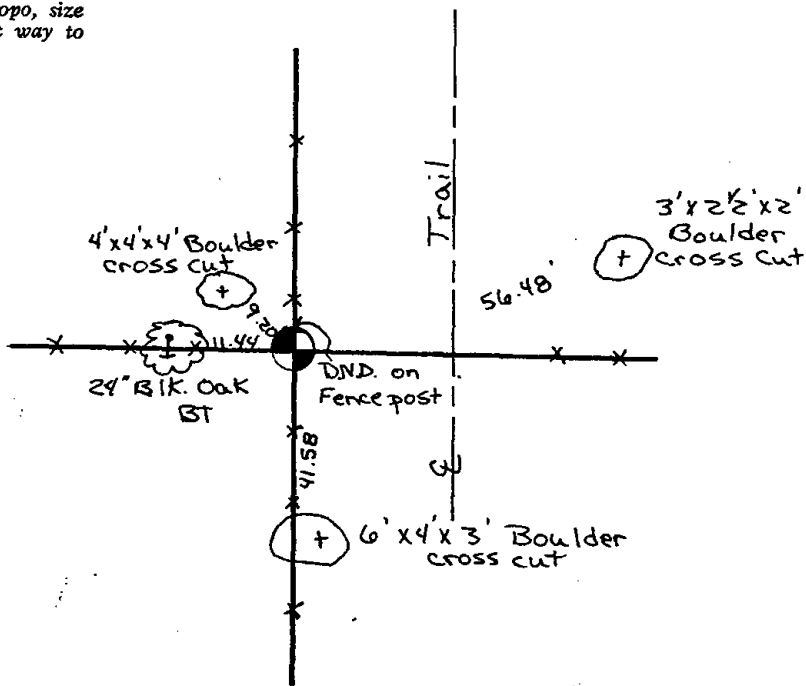
This corner was set at the intersection of two fencelines. Field and computer analysis indicate that this is the best place for the corner to be set.

TICKS OK Apr 14 '84

## TIE SKETCH

Ken Carlson

Show at least four ties, also fence lines, roads, topo, size and type of witness trees and if off road - best way to arrive at corner.





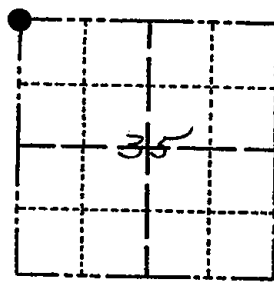
109

# ADAMS COUNTY

## Survey Monument Record

TYPE OF MONUMENT: HARRISON  
 STATE PLANE COORDINATES: N \_\_\_\_\_  
 E \_\_\_\_\_  
 ELEVATION — M.S.L. DATUM: \_\_\_\_\_  
 THETA ANGLE: \_\_\_\_\_  
 FIELD BOOK: 486 PAGE 46

CORNER NO. 109  
~~1097~~  
 SECTION 35  
 TOWN 14 N  
 RANGE 7E




LOCATION  
(Indicated by 'X')

### BASIS FOR MONUMENT LOCATION

(Use reverse side if necessary)

Show info such as: History of corner, with reference to Vol. and pg, dates, surveyor; exact description of monument replaced; if location computed, by taped or EDM traverse; landowner remarks, etc.

Researched Adams County Survey Notes  
 Found survey made by A.J. BARRETT June  
 8, 1896, Vol. 2 P 184 which refers to a  
 bearing tree being  $513^{\circ}W$  45 Links. Identified  
 same tree and verified distance. Set HARRISON  
 at fence intersection. E.D.M. Traverse.  
 Bearing tree was a Burr Oak having a dia  
 of 11" in 1896 is now 36" in dia.



CERTIFIED CORRECT:

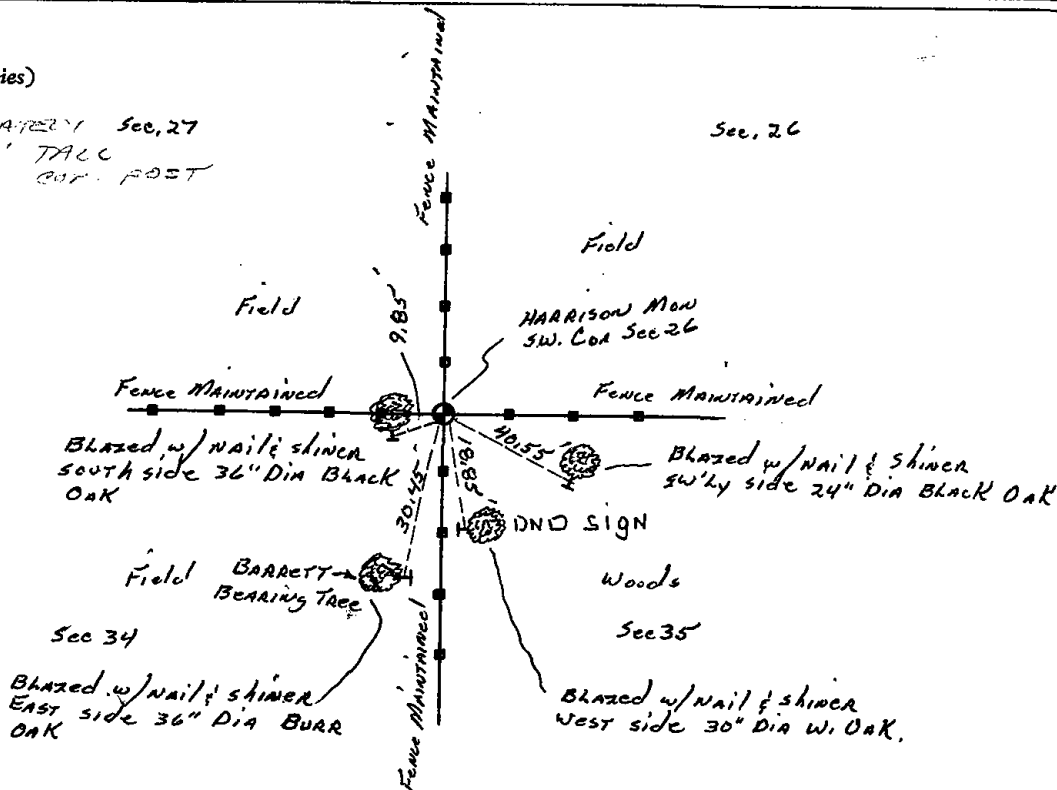
*Allen D. Rohde*  
 Registered Land Surveyor

DATE: 10-7-76

### TIE SKETCH


(Show at least four ties)

HARR. IMMEDIATELY Sec. 27  
 NORTH OF 8' TALL  
 ANGLE IRON COR. POST  
 (1991)



MAINTENANCE RECORD

Date	Ini.	Remarks
12-7-81	SK-DW	Ties O.K
3-19-86	GR-SS	" "
8-30-91	JG-SS	OK
1-26-06	" "	OK - SIGNS ON ALL TREES
1-6-12	MS	OK



110

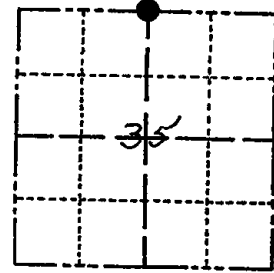


# ADAMS COUNTY

## Survey Monument Record

TYPE OF MONUMENT: HARRISON  
 STATE PLANE COORDINATES: N \_\_\_\_\_  
 E \_\_\_\_\_  
 ELEVATION — M.S.L. DATUM: \_\_\_\_\_  
 THETA ANGLE: \_\_\_\_\_  
 FIELD BOOK: 486 PAGE 46

CORNER NO. 110  
1099  
 SECTION 35  
 TOWN 14N  
 RANGE 7E



LOCATION  
(Indicated by 'X')

SEAL:



CERTIFIED CORRECT:

Allen D. Rohde  
Registered Land Surveyor

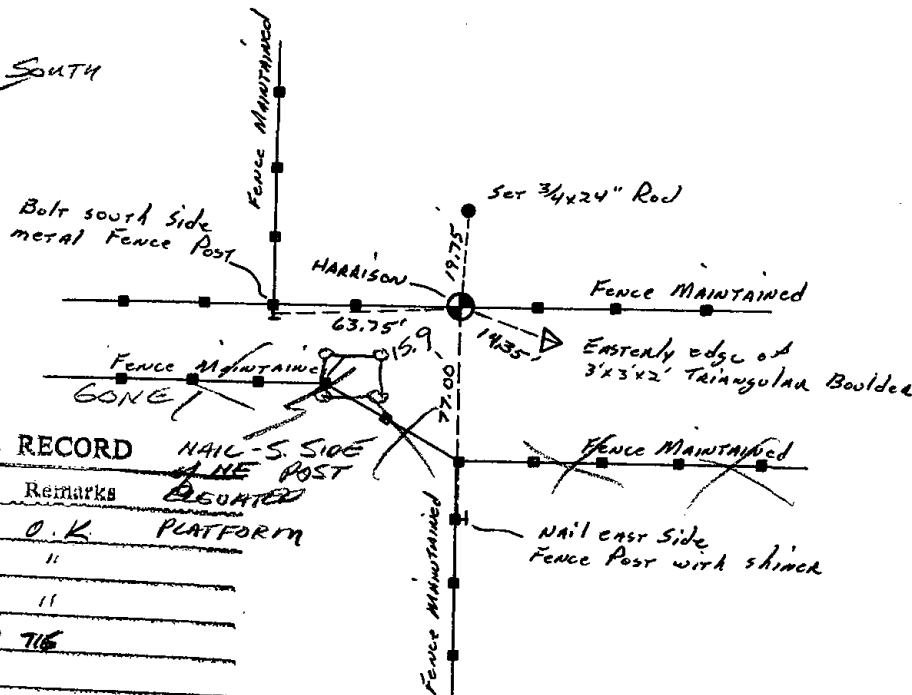
DATE: 10-7-76

*Researched county survey notes  
 found nothing on recorded. Found  
 stone with old metal wagon side rack brace  
 underneath which fell in east-west fence  
 in line with fence to south. Used this  
 point as being the N<sup>1</sup>/<sub>4</sub> Coa Section 35  
 and set Harrison monument. Edm traverse*

### TIE SKETCH

(Show at least four ties)

*HARRISON 3' SOUTH  
 of FENCE*



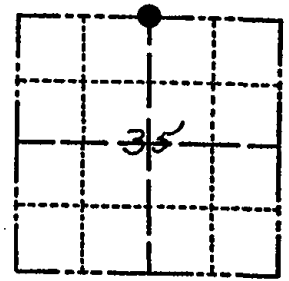
### MAINTENANCE RECORD

Date	Init.	Remarks
12-7-81	SK-DW	TIES O.K. PLATFORM
3-19-86	GR-SB	" "
8-30-91	SS-JG	" "
1-26-06	" "	1 NEW TIE
1-6-12	MS	OK

Survey Monument Record

TYPE OF MONUMENT: HARRISON  
 STATE PLANE COORDINATES: N \_\_\_\_\_  
 E \_\_\_\_\_  
 ELEVATION — M.S.L. DATUM: \_\_\_\_\_  
 THETA ANGLE: \_\_\_\_\_  
 FIELD BOOK: 486 PAGE 46

CORNER NO. 110  
 SECTION 35  
 TOWN 14N  
 RANGE 7E



LOCATION  
(Indicated by 'X')


BASIS FOR MONUMENT LOCATION

(Use reverse side if necessary)

Show info such as: History of corner, with reference to Vol. and pg, dates, surveyor; exact description of monument replaced; if location computed, by taped or EDM traverse; landowner remarks, etc.

SEAL:

*Researched county survey notes  
 found nothing on recorded. Found  
 stone with old metal wagon side rack brace  
 underneath which. Pull in East-West fence  
 in line with fence to south. Used this  
 point as being the N<sup>1</sup>/<sub>4</sub> Cor Section 35  
 and set HARRISON Monument. Edm Traverse*



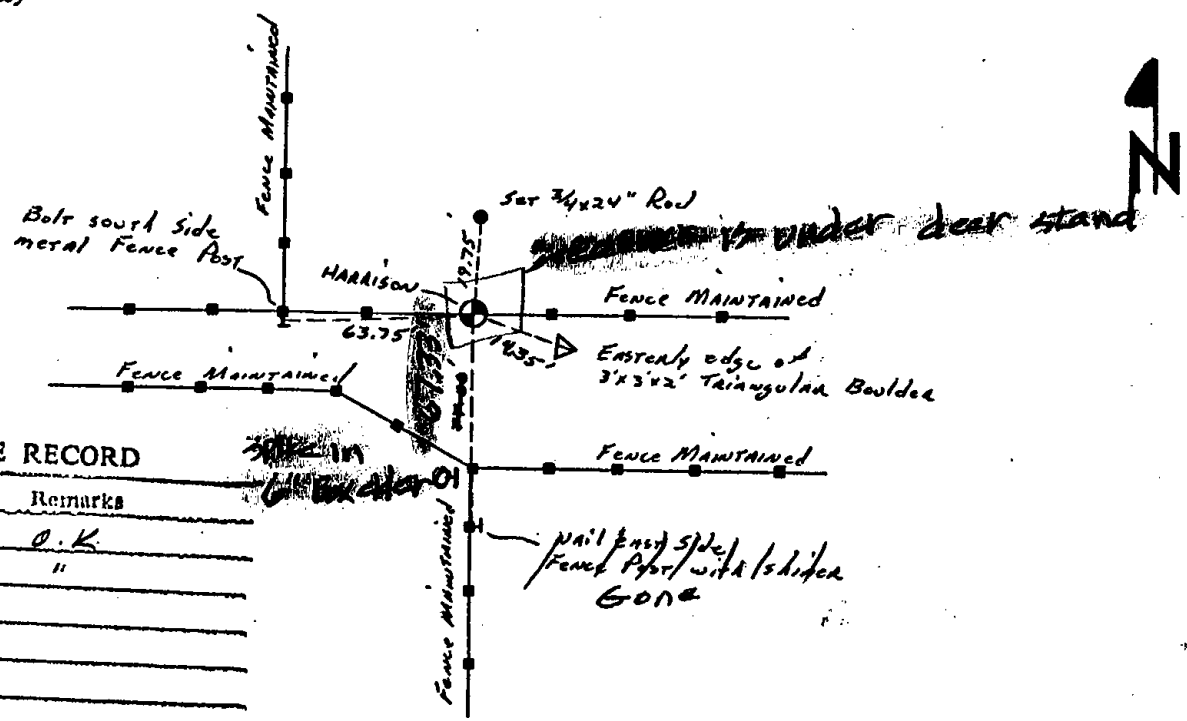
CERTIFIED CORRECT:

*Allen Rohde*  
 Registered Land Surveyor

DATE: 10-7-76

TIE SKETCH

(Show at least four ties)



*12-20-89 Mark Carlson*

MAINTENANCE RECORD

Date	Init.	Remarks
12-7-81	SK-DW	TIES O.K
3-17-86	SK-ES	" "

REVISED 1974



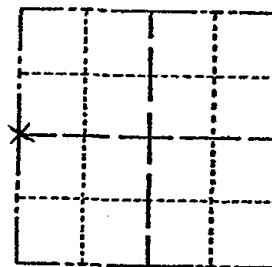
115

ADAMS COUNTY

Survey Monument Record

TYPE OF MONUMENT: HARRISON  
 STATE PLANE COORDINATES: N \_\_\_\_\_  
 E \_\_\_\_\_  
 ELEVATION — M.S.L. DATUM: \_\_\_\_\_  
 THETA ANGLE: \_\_\_\_\_  
 FIELD BOOK: \_\_\_\_\_ PAGE \_\_\_\_\_

CORNER NO. 525  
 SECTION 32  
 TOWN 14 N  
 RANGE 7 E



LOCATION  
(Indicated by 'X')

SEAL:



BASIS FOR MONUMENT LOCATION

(Use reverse side if necessary)

Show info such as: History of corner, with reference to Vol. and pg. dates, surveyor; exact description of monument replaced; if location computed, by taped or EDM traverse; landowner remarks, etc.

By electronic magnetic locator we recovered a parker-kacon masonry nail set by surveyor David Clark in 1970. Fit EDM traverse of this section good.

CORNER OK 10-22-76 RN-SS

CERTIFIED CORRECT:

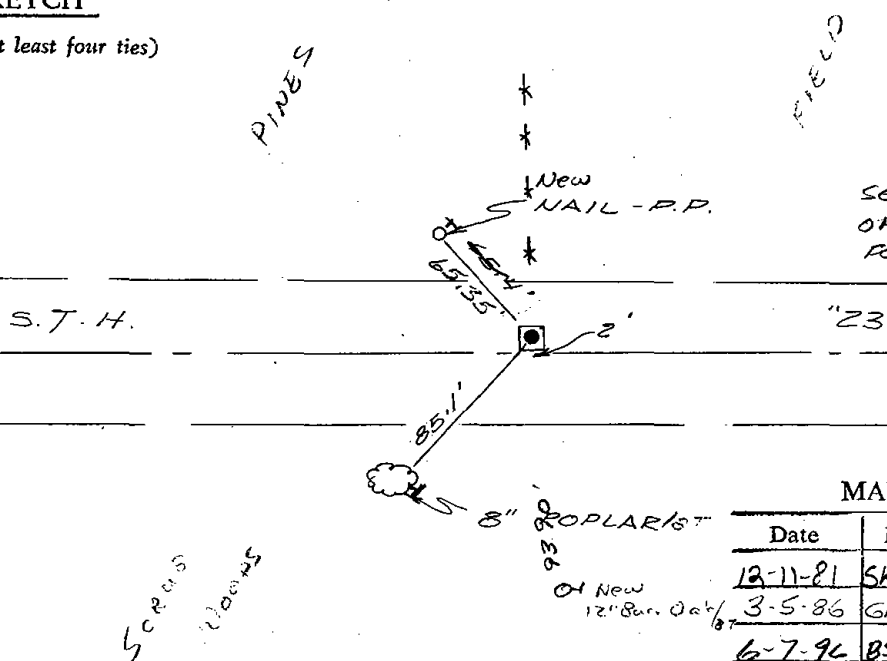
*Frederic W. Zietlow*

Registered Land Surveyor

DATE: 11-15-74

TIE SKETCH

(Show at least four ties)



SEE REVISED TIE SHEET OF 9-23-81 D.O.T. FOR IRONS N. & S.

MAINTENANCE RECORD

Date	Init.	Remarks
12-11-81	SK-DW	CORNER O.K
3-5-86	GR-SS	OK
6-7-96	BS-SS	OK
4-3-02	JG	OK SEE TIE SHEET DTD OCT 1, 01 SH-TW
1-3-12	ms	OK

ADAMS COUNTY

Survey Monument Record

TYPE OF MONUMENT: HARRISON

STATE PLANE COORDINATES: N \_\_\_\_\_

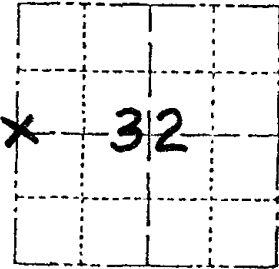
E \_\_\_\_\_

ELEVATION — M.S.L. DATUM: \_\_\_\_\_

THETA ANGLE: \_\_\_\_\_

FIELD BOOK: \_\_\_\_\_ PAGE \_\_\_\_\_

CORNER NO. 115  
525  
SECTION 32  
TOWN 14 N  
RANGE 7 E



LOCATION  
(Indicated by 'X')

SEAL:

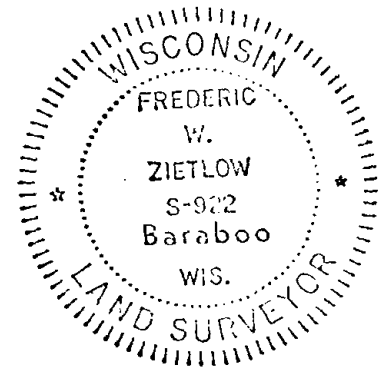
BASIS FOR MONUMENT LOCATION

(Use reverse side if necessary)

Show info such as: History of corner, with reference to Vol. and pg, dates, surveyor; exact description of monument replaced; if location computed, by taped or EDM traverse; landowner remarks, etc.

By electronic magnetic locator we recovered a parker-kacon masonry nail set by surveyor David Clark in 1970. Fit EDM traverse of this section good.

*No Ties to this corner were found in the 1944 original Hwy survey Notes. Does conform to Hwy R/W Plat, 1949*



CERTIFIED CORRECT:

*Frederic W. Zietlow*

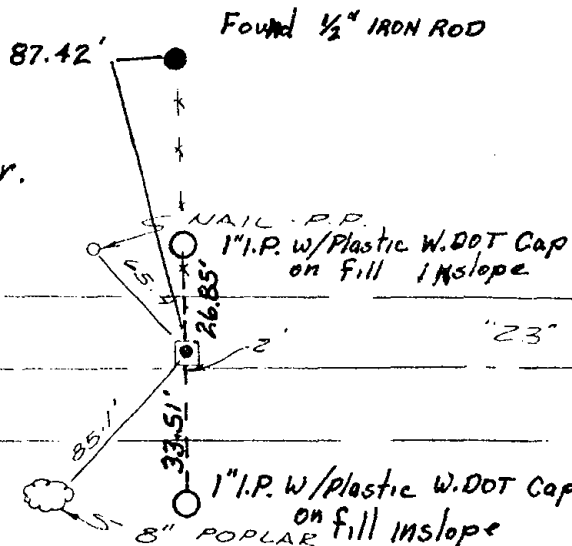
Registered Land Surveyor

DATE: 11-15-74

TIE SKETCH

(Show at least four ties)

*Iron Rod and Iron Pipes set in line with each other and Corner.*





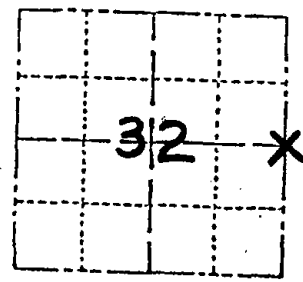
\* 1 1 6 \*

116

Survey Monument Record


TYPE OF MONUMENT: HARRISON  
STATE PLANE COORDINATES: N \_\_\_\_\_  
E \_\_\_\_\_  
ELEVATION — M.S.L. DATUM: \_\_\_\_\_  
THETA ANGLE: \_\_\_\_\_  
FIELD BOOK: \_\_\_\_\_ PAGE \_\_\_\_\_

CORNER NO. 526  
SECTION 32  
TOWN 14 N  
RANGE 7 E



LOCATION  
(Indicated by 'X')

SEAL:



CERTIFIED CORRECT:  
*Fredric W. Zietlow*  
Registered Land Surveyor  
DATE: 11-15-74

BASIS FOR MONUMENT LOCATION

(Use reverse side if necessary)

Show info such as: History of corner, with reference to Vol. and pg. dates, surveyor; exact description of monument replaced; if location computed, by taped or EDM traverse; landowner remarks, etc.

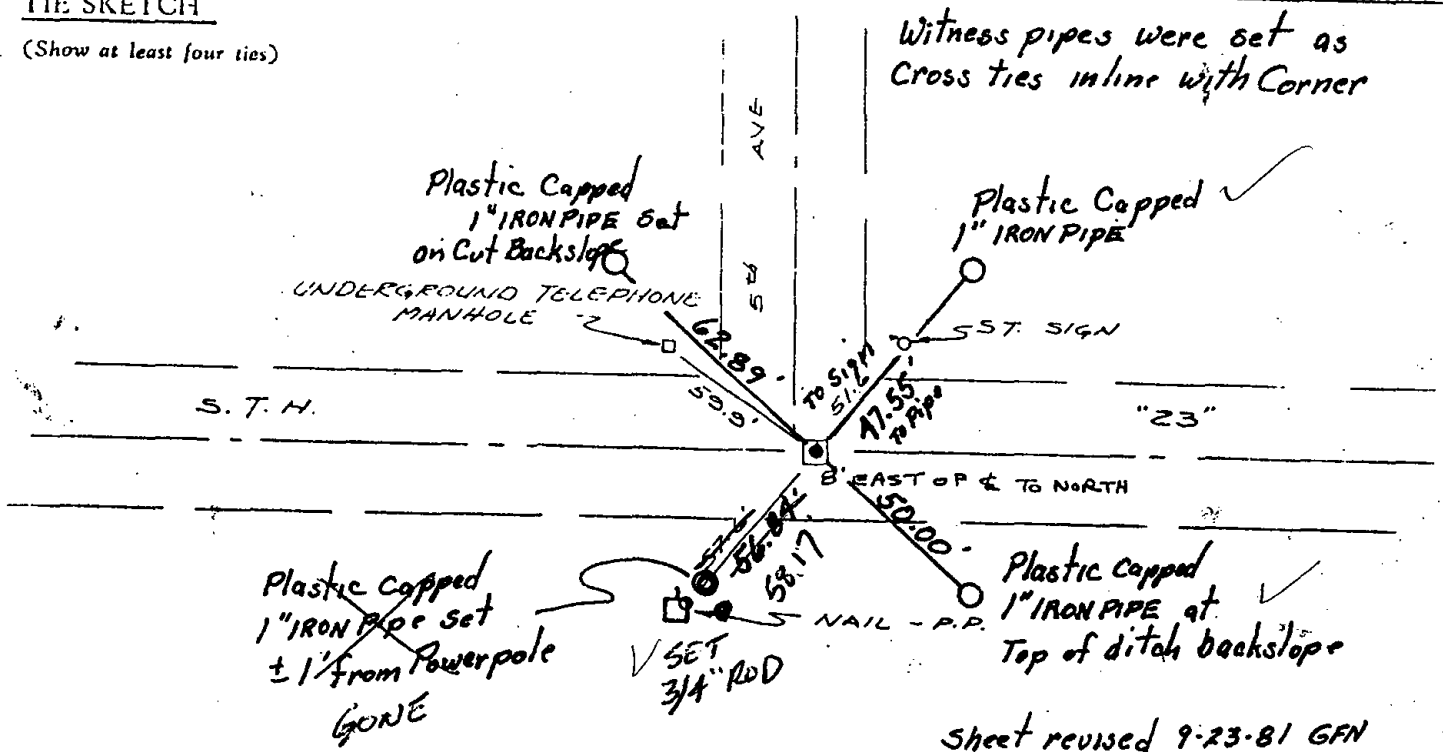
By electronic magnetic locator we recovered a railroad spike, upon digging out this spike we recovered 1" strap iron down 12" below road surface. Accepted this as best available evidence. Fit E.D.M. traverse of this section good.

*This corner location Conflicts with WI. DOT 1949 R/W Plat which shows Corner 10' North of 5TH 23 &. 1944 Survey note records No Corner location, but does define old road & as being 10' north of the present &.*

1 OCT 2001 - MADE NEW TIE - STAMP

TIE SKETCH

(Show at least four ties)

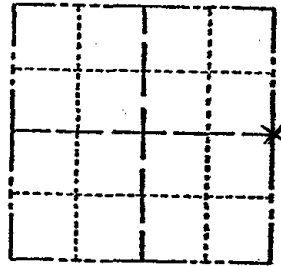


**ADAMS COUNTY**

**Survey Monument Record**

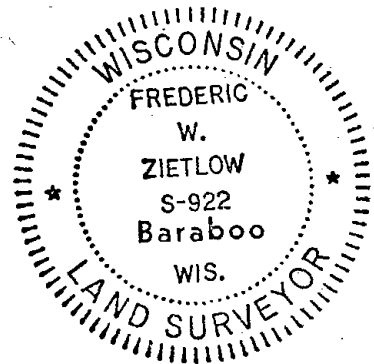
TYPE OF MONUMENT: HARRISON  
 STATE PLANE COORDINATES: N \_\_\_\_\_  
 E \_\_\_\_\_  
 ELEVATION — M.S.L. DATUM: \_\_\_\_\_  
 THETA ANGLE: \_\_\_\_\_  
 FIELD BOOK: \_\_\_\_\_ PAGE \_\_\_\_\_

SEE P. 8, T. 116  
 SHEET OF CORNER NO. 526  
 9-23-81 SECTION 32  
 TOWN 14 N  
 RANGE 7 E



LOCATION  
(Indicated by 'X')

SEAL:



CERTIFIED CORRECT:

*Frederic W. Zietlow*  
 Registered Land Surveyor  
 DATE: 11-15-74

**BASIS FOR MONUMENT LOCATION**

(Use reverse side if necessary)

Show info such as: History of corner, with reference to Vol. and pg. dates, surveyor; exact description of monument replaced; if location computed, by taped or EDM traverse; landowner remarks, etc.

By electronic magnetic locator we recovered a railroad spike, upon digging out this spike we recovered 1" strap iron down 12" below road surface. Accepted this as best available evidence. Fit E.D.M. traverse of this section good.

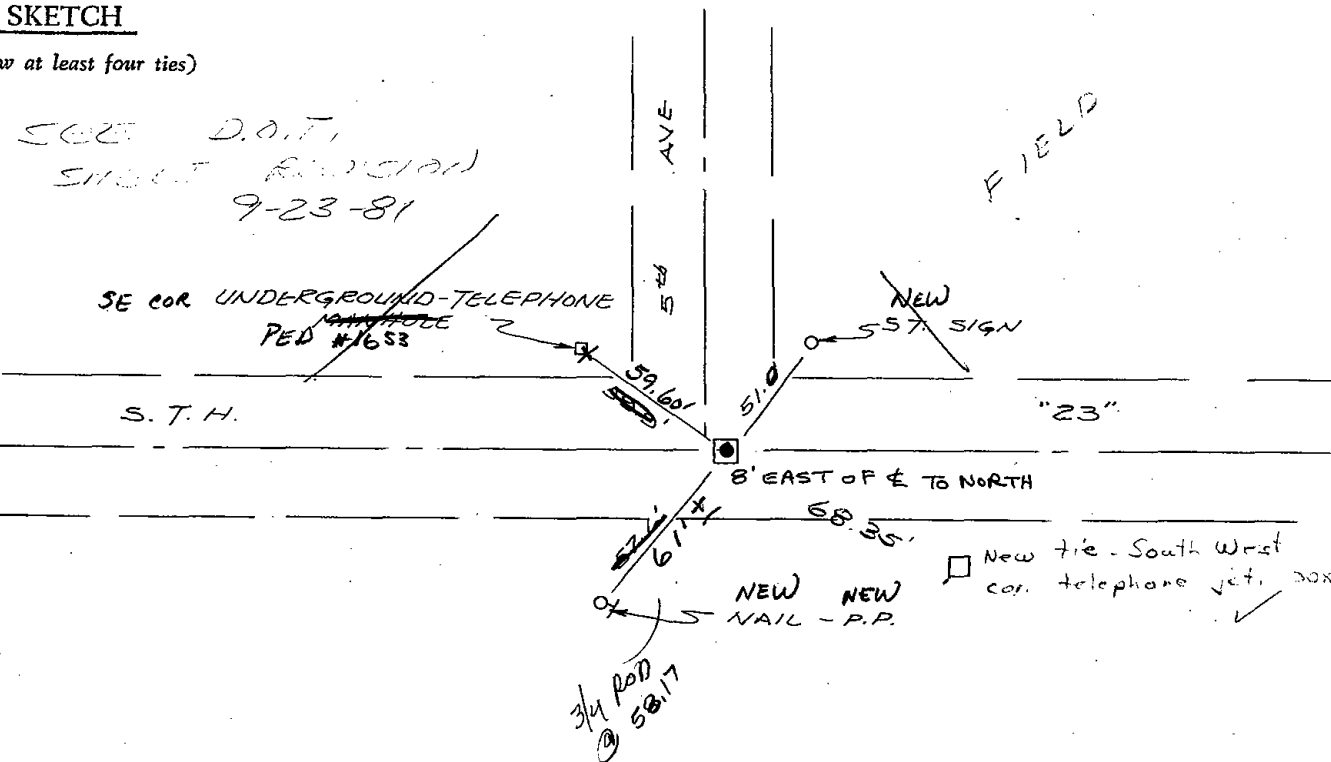
CORNER OK 10-22-73 RN-SS

**MAINTENANCE RECORD**

Date	Init.	Remarks
12-11-81	SKJW	TIES O.K.
2-19-86	GRSS	OK
12-19-90	KZJG	OK
12-1-95	SS	OK
12-19-01	JG-JS	OK SEE TIE SHEET PTO OCT 1, 01 S.M.S.
1-24-06	JG	OK
2-16-11	SS	OK

**TIE SKETCH**

(Show at least four ties)







\* 1 1 7 \*

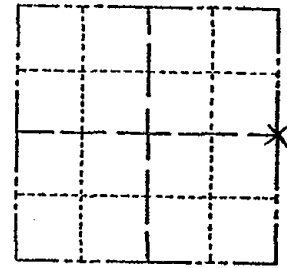
117

# ADAMS COUNTY

## Survey Monument Record

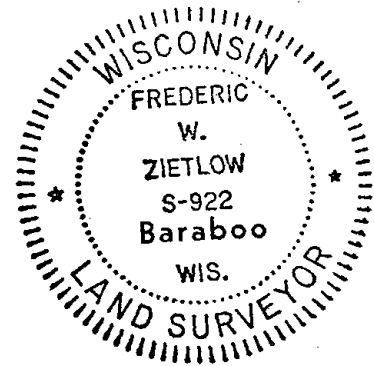
TYPE OF MONUMENT: 30" HARRISON  
 STATE PLANE COORDINATES: N \_\_\_\_\_  
 E \_\_\_\_\_  
 ELEVATION — M.S.L. DATUM: \_\_\_\_\_  
 THETA ANGLE: \_\_\_\_\_  
 FIELD BOOK: \_\_\_\_\_ PAGE \_\_\_\_\_

CORNER NO. 766  
 SECTION 33  
 TOWN 14N  
 RANGE 7E



LOCATION  
(Indicated by 'X')

SEAL:



CERTIFIED CORRECT:

*Frederic W. Zietlow*

Registered Land Surveyor

DATE: JULY 31, 1975

### BASIS FOR MONUMENT LOCATION

(Use reverse side if necessary)

Show info such as: History of corner, with reference to Vol. and pg, dates, surveyor; exact description of monument replaced; if location computed, by taped or EDM traverse; landowner remarks, etc.

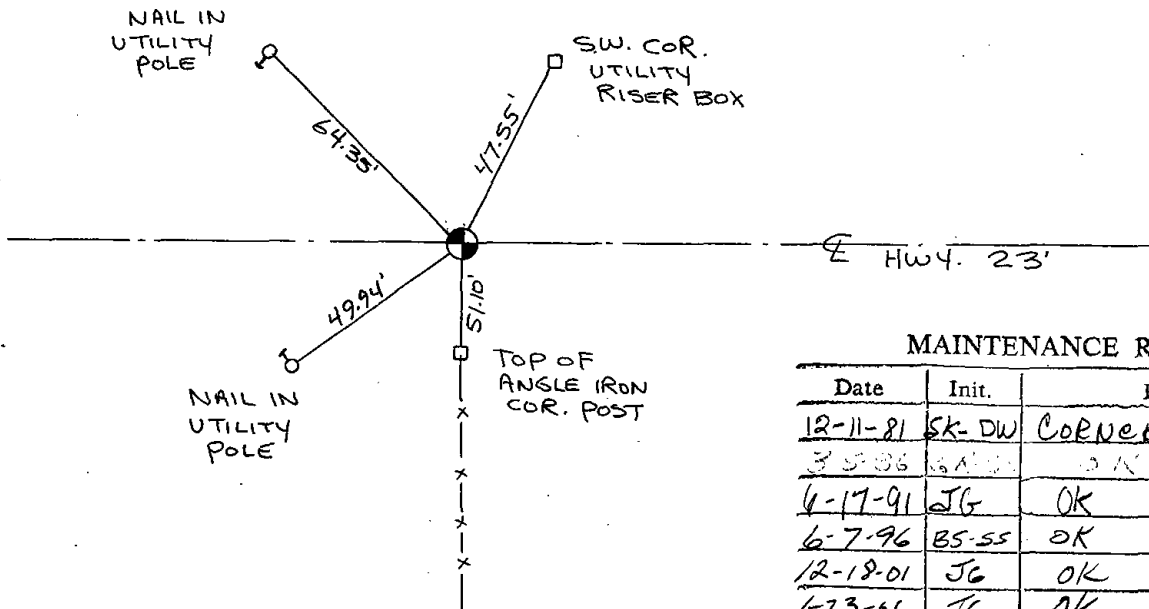
CHECKED CO. SURVEY RECORDS FOR RESURVEYS AND NONE WERE ON FILE. SEARCHED VICINITY OF CORNER WHICH ELECTRONIC METAL LOCATOR  $\frac{1}{4}$  COULD NOT FIND ANY EVIDENCE. SET CORNER ON  $\frac{1}{4}$  HWY. 23 OFF FENCE FROM SOUTH ACCORDING TO STATE HWY R/W MAP. FIT TRANSIT TAPE TRAVERSE OF SECTION GOOD.

CORNER O.K. 10-22-76 RW 55

### TIE SKETCH

(Show at least four ties)

SEE REVISED TIE SHEET OF 9-23-81 D.O.T. FOR IRONS N & S



### MAINTENANCE RECORD

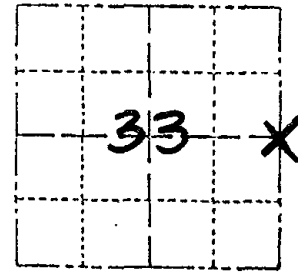
Date	Init.	Remarks
12-11-81	SK-DW	CORNERS O.K.
3-5-86	BA	OK
4-17-91	JG	OK
6-7-96	BS-SS	OK
12-18-01	JG	OK
1-23-06	T	OK

ADAMS COUNTY

CORNER NO. 766  
SECTION 33  
TOWN 4N  
RANGE 7E

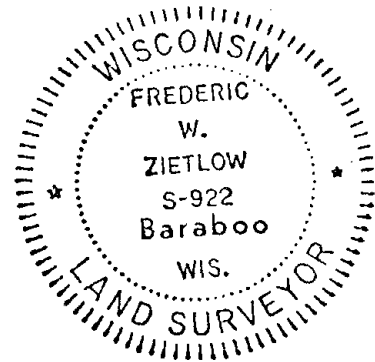
Survey Monument Record

TYPE OF MONUMENT: 30" HARRISON  
STATE PLANE COORDINATES: N \_\_\_\_\_  
E \_\_\_\_\_  
ELEVATION — M.S.L. DATUM: \_\_\_\_\_  
THETA ANGLE: \_\_\_\_\_  
FIELD BOOK: \_\_\_\_\_ PAGE \_\_\_\_\_



LOCATION  
(Indicated by 'X')

SEAL:



BASIS FOR MONUMENT LOCATION

(Use reverse side if necessary)

Show info such as: History of corner, with reference to Vol. and pg, dates, surveyor; exact description of monument replaced; if location computed, by taped or EDM traverse; landowner remarks, etc.

CHECKED CO. SURVEY RECORDS FOR RESURVEYS AND NONE WERE ON FILE. SEARCHED VICINITY OF CORNER WHICH ELECTRONIC METAL LOCATOR & COULD NOT FIND ANY EVIDENCE. SET CORNER ON E HWY. 23 OFF FENCE FROM SOUTH ACCORDING TO STATE HWY R/W MAP. FIT TRANSIT TAPE TRAVERSE OF SECTION GOOD.

No highway survey tied on R/W Plat references were made to the location of this corner. *R7n* 9-23-81

CERTIFIED CORRECT:

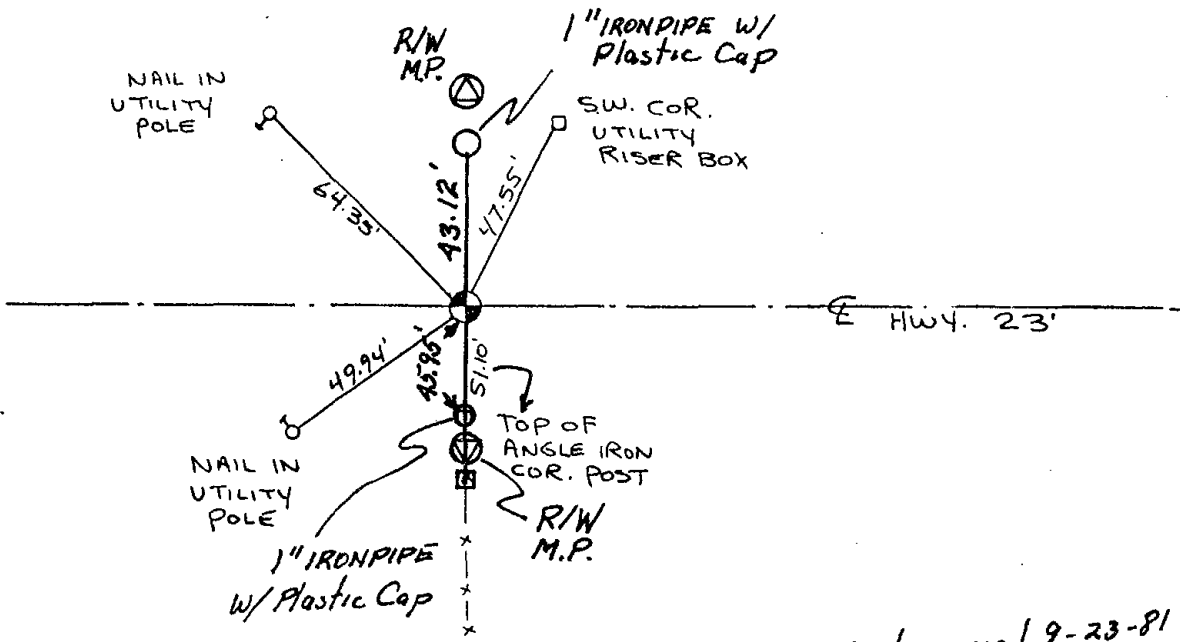
*Frederic W. Zietlow*  
Registered Land Surveyor

DATE: July 31, 1975


TIE SKETCH

(Show at least four ties)

Iron pipes were set in line with Corner and Mark Post North.



sheet revised 9-23-81 *R7n*  
Wls DET



\* 1 1 8 \*

118

ADAMS COUNTY

Survey Monument Record

TYPE OF MONUMENT: HARRISON

STATE PLANE COORDINATES: N \_\_\_\_\_

E \_\_\_\_\_

ELEVATION — M.S.L. DATUM: \_\_\_\_\_

THETA ANGLE: \_\_\_\_\_

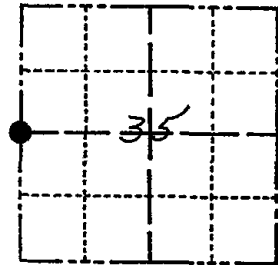
FIELD BOOK: 486 PAGE 46

CORNER NO. 118

<sup>1098</sup>  
SECTION 35

TOWN 14 N

RANGE 7 E



LOCATION  
(Indicated by 'X')


SEAL:

BASIS FOR MONUMENT LOCATION

(Use reverse side if necessary)

Show info such as: History of corner, with reference to Vol. and pg, dates, surveyor; exact description of monument replaced; if location computed, by taped or EDM traverse; landowner remarks, etc.

Research county survey records  
found survey by A. J. BARRETT,  
June 8, 1896, Vol. 2 Pg 184. Found no  
evidence in field of location of corner  
Set HARRISON equa-distance between  
The NW Cor & SW Cor Sec 35-14-7  
And in N-S Fence line E.D.M  
Traverse



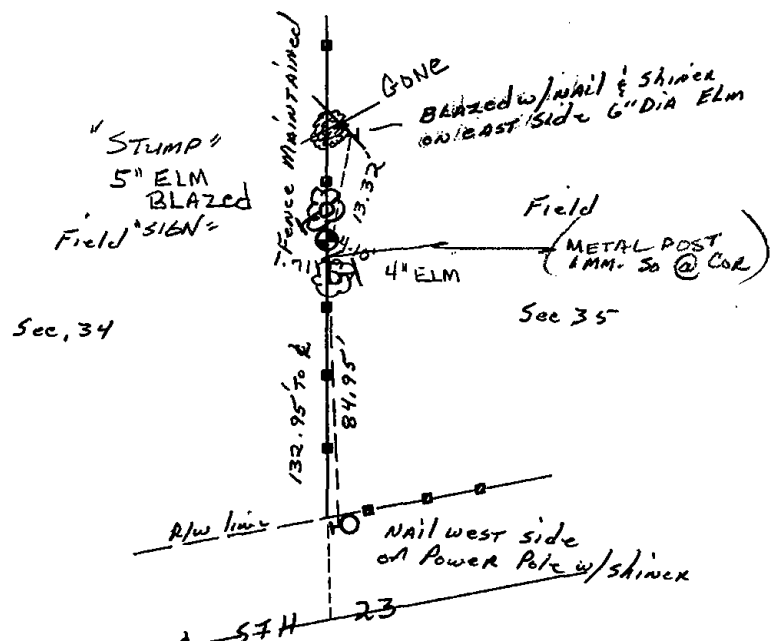
CERTIFIED CORRECT:

Allen D. Rohde  
Registered Land Surveyor

DATE: 10-7-76

TIE SKETCH

(Show at least four ties)



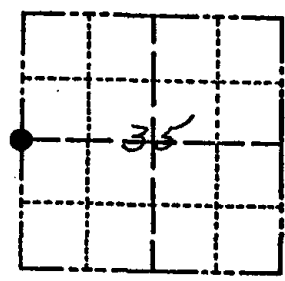
MAINTENANCE RECORD

Date	Init.	Remarks
3-5-86	GR. SS	OK
10-17-91	JG	OK
6-7-96	BS. SS	OK
12-18-01	JG	OK, CHECK SURVEY
1-23-06	JG	OK
1-3-12	MS	OK

GROTHMAN

### Survey Monument Record

TYPE OF MONUMENT: HARRISON  
 STATE PLANE COORDINATES: N \_\_\_\_\_  
 E \_\_\_\_\_  
 ELEVATION — M.S.L. DATUM: \_\_\_\_\_  
 THETA ANGLE: \_\_\_\_\_  
 FIELD BOOK: 486 PAGE 46



LOCATION (Indicated by 'X')

### BASIS FOR MONUMENT LOCATION

(Use reverse side if necessary)

Show info such as: History of corner, with reference to Vol. and pg. dates, surveyor; exact description of monument replaced; if location computed, by taped or EDM traverse; landowner remarks, etc.

Research county survey records found survey by A. J. BARRETT, June 8, 1896, Vol. 2 Pg 184. Found no evidence in field of location of corner. Set HARRISON equa-distance between the NW Cor & SW Cor Sec 35-14-7 and in N-S Fence line E.D.M TRAVERSE

SEAL:



CERTIFIED CORRECT:

Allen D. Rohde  
 Registered Land Surveyor

DATE: 10-7-76

### TIE SKETCH

(Show at least four ties)

12-20-81 Mark Carlson

