


000



LAND CORNER MONUMENT INDEX

TOWN 16

RANGE 6



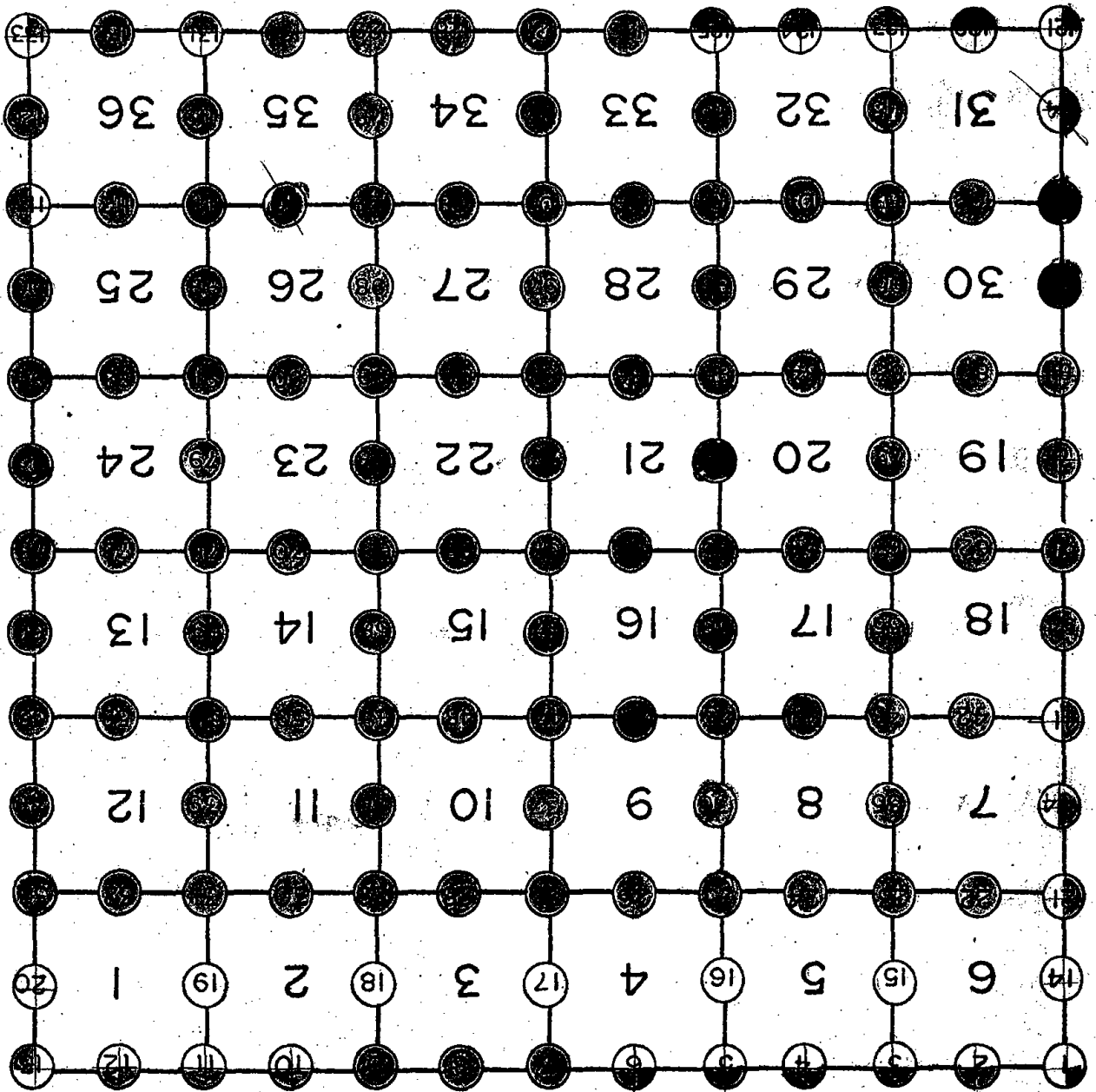
Corner Monumented
The Sheet Filled In Adjoining
Township as Indicated




Corner Monumented
The Sheet In This Book



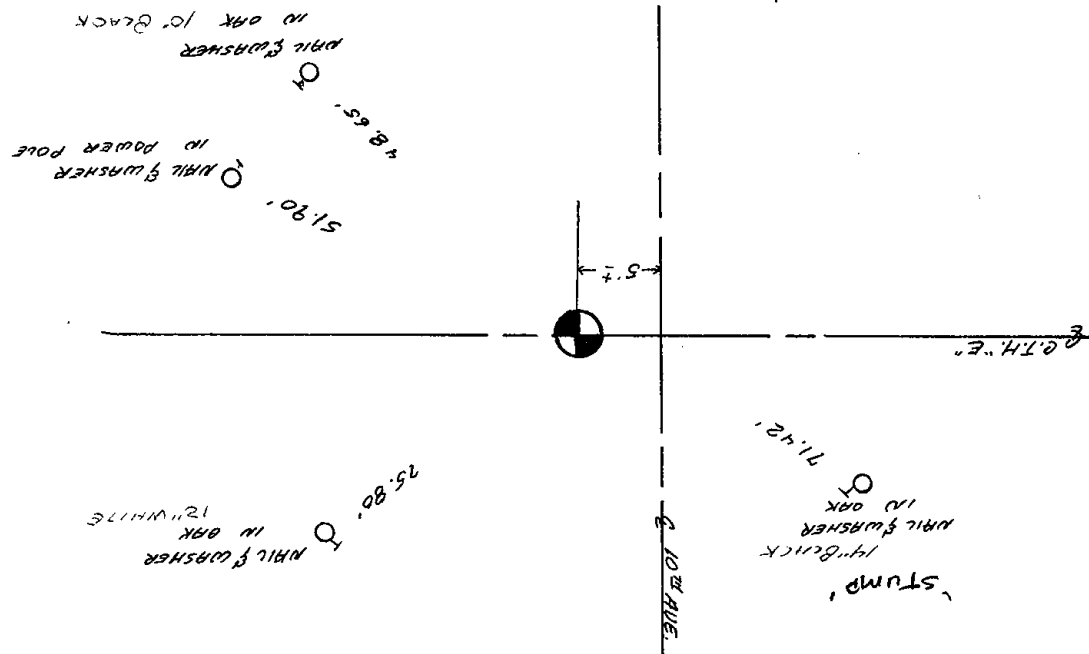
Corner May or May Not
Be Monumented -- No Files





007





(Show at least four ties)

THE SKETCH
ALL OK 2/2/95-56
ALL OK 2/15/00 56-55
ALL OK, 2-22-05

DATE: 1-30-73
Registered Land Surveyor

Anthony B. Kiedrowski
CERTIFIED CORRECT:

COR. OK. 10-2-75 53
COR OK 10/15/80 KV-RN
ALL OK 7/15/85 DK
ALL OK 1-30-90 GR

Location determined by traversing entire section and comparing possession lines and original government notes. Point monumented was previously marked with a PK nail.

Anthony B. Kiedrowski R.L.S. 878

September 5, 1972

Location was determined by traversing


Show info such as: History of corner, with reference to Vol. and pg. dates; surveyor; exact description of monument replaced; if location computed, by taped or EDM traverse; landowner remarks, etc.
(Use reverse side if necessary)

BASIS FOR MONUMENT LOCATION

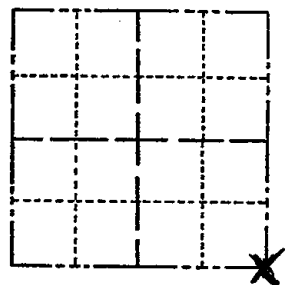
TYPE OF MONUMENT: HARRISON MONUMENT
STATE PLANE COORDINATES: N
ELEVATION - M.S.L. DATUM:
THETA ANGLE:
FIELD BOOK: 105
PAGE 67

Survey Monument Record

ADAMS COUNTY



LOCATION (Indicated by 'X')

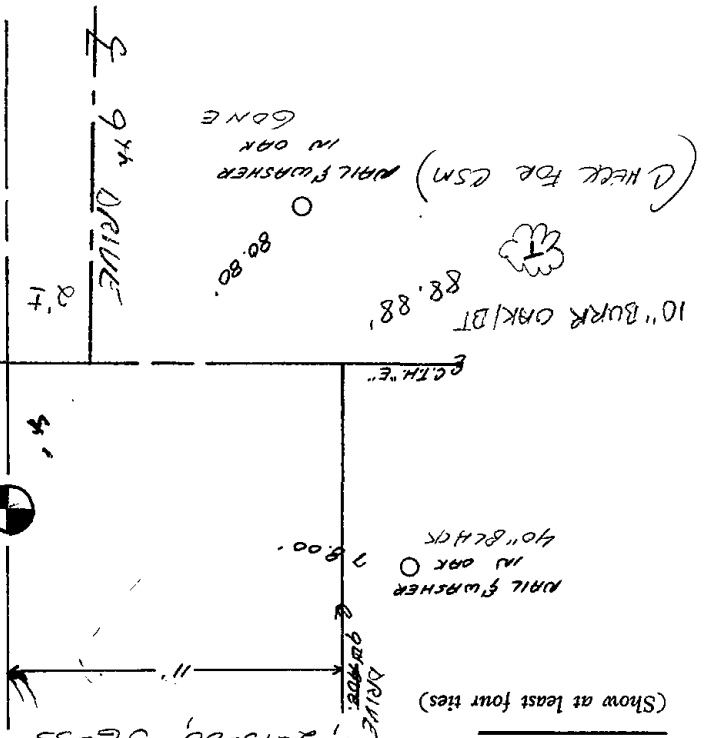


CORNER NO. 186
SECTION 3
TOWN 16
RANGE 6

800



29.15' of nail & washer in
43.6
power pole
NAIL - NE CORNER
6" x 8" POST



15.54
NAIL & WASHER
IN POWER POLE
60'S
ALL OK 9-22-05-JG
11/21-12-10-85

(Show at least four ties)
THE SKETCH
ALL OK 4/2/95 JG
ALL OK 2-15-00 JG-SS

DATE: 1-30-73

CERTIFIED CORRECT:
Anthony B. Kiedrowski
Registered Land Surveyor

HARRISON OK 10-2-75 SS
COR OK 10/15/80 KU-KN
ALL OK 7/15/85 DK
ALL OK 1-30-90 GR

RR spike accepted as correct after traversing entire section. This point is on a straight line equidistant between section corners.

Anthony B. Kiedrowski R.L.S. 878
September 5, 1972

Round R.R. spike and set monument


(Use reverse side if necessary)
Show info such as: History of corner, with reference to Vol. and pg. dates, surveyor; exact description of monument replaced; if location computed, by taped or EDM traverse; landowner remarks, etc.

BASIS FOR MONUMENT LOCATION

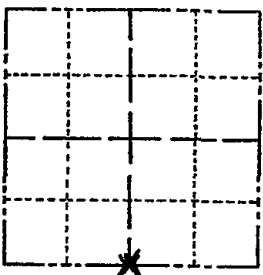
TYPE OF MONUMENT: HARRISON MONUMENT
STATE PLANE COORDINATES: N
ELEVATION - M.S.T. DATUM:
THETA ANGLE:
FIELD BOOK: 105 PAGE 68

ADAMS COUNTY

Survey Monument Record




LOCATION (Indicated by 'X')

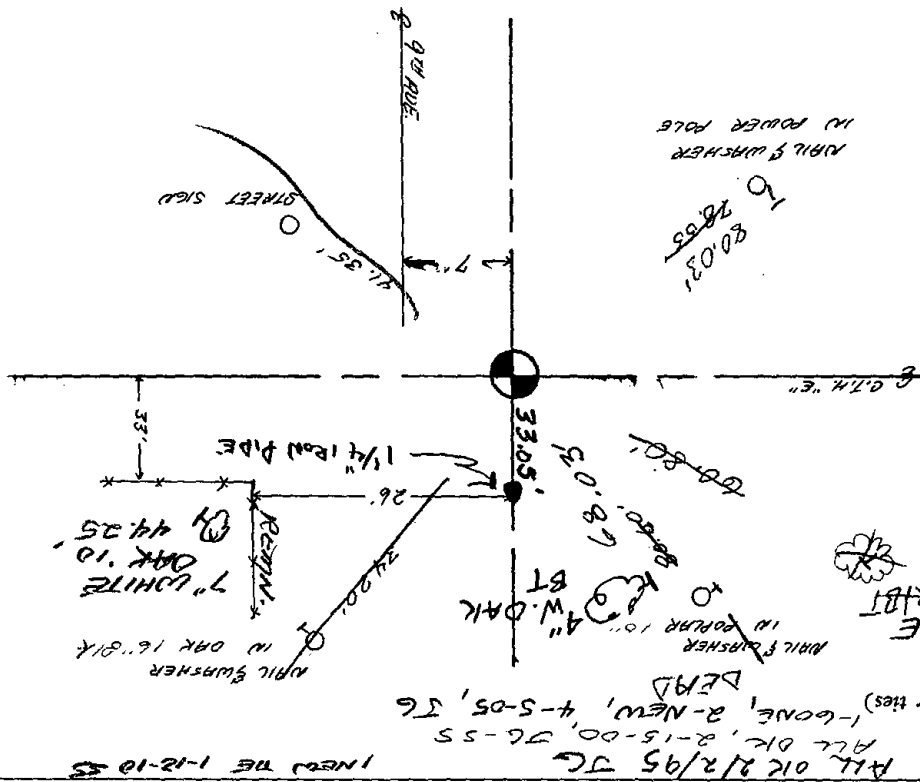


CORNER NO. 187
SECTION 3
TOWN 16
RANGE 6

600

* 6 0 0 *





THE SKETCH
 (Show at least four ties)
 ALL OK 2/2/95 JG
 ALL OK, 2-15-00, 76-55
 1-60NE, 2-NEW, 4-5-05, 56
 LEAD
 APIL SWASHER 10' 16' 81K
 4\"/>

CERTIFIED CORRECT:
Anthony B. Kiedrowski
 Registered Land Surveyor
 DATE: 1-30-73

COR OK 10/15/80 KV-RH
 ALL OK 7/15/85 OK
 ALL OK 1-30-90 GR
 Harrison OK - need 1 new tie
 10-2-15
 S.T.S.

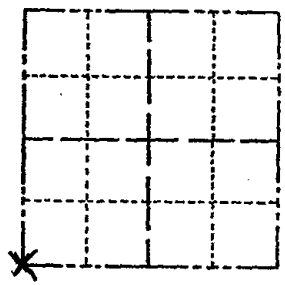
August 4, 1972
 Anthony B. Kiedrowski R.L.S. 878
 Location was determined by traversing
 and possession lines.
 Location determined by traversing entire
 section and comparing government notes



(Use reverse side if necessary)
 Show info such as: History of corner, with reference to Vol. and pg. dates, surveyor; exact description of monument replaced; if location computed, by taped or EDM traverse; landowner remarks, etc.


BASIS FOR MONUMENT LOCATION

TYPE OF MONUMENT: HARRISON MONUMENT
 STATE PLANE COORDINATES: N
 ELEVATION - M.S.L. DATUM: _____
 THETA ANGLE: _____
 FIELD BOOK: 105 PAGE 70



CORNER NO. 189
 SECTION 3
 TOWN 16
 RANGE 6

* 0 2 2 *



022

ADAMS

JUNEAU COUNTY

Survey Monument Record

TYPE OF MONUMENT: HARRISON

STATE PLANE COORDINATES: N

ELEVATION - M.S.L. DATUM: E

THETA ANGLE: _____

FIELD BOOK: _____

PAGE: _____

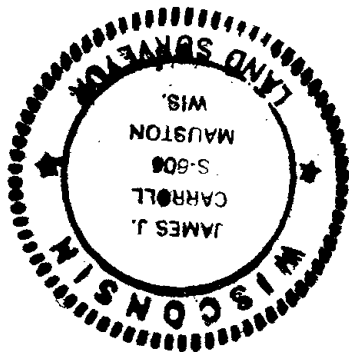
BASIS FOR MONUMENT LOCATION

(Use reverse side if necessary)

Show info such as: History of corner, with reference to Vol. and pg. dates, surveyor; exact description of monument replaced; if location computed, by taped or EDM traverse; landowner remarks, etc.

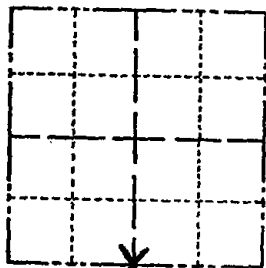
Due to the conflicting information in regard to the old Adams county records for this area an extensive field search was made in this area. I found a 4"x30" Tamarack post thised pointed with old wire running easterly and southerly therefrom. Accepted this location as the true corner location.

- All OK 10-28-85 55
- All OK 1-11-90 55
- 1-NEW 2-2-95 56-62
- 1-NEW 5-17-00-02
- All OK 4-8-05 56
- 1 NEW THE 07/20/10



CERTIFIED CORRECT

James J. Carroll
Registered Land Surveyor
DATE: Oct. 17, 1981



SEAL: LOCATION (Indicated by 'X')

CORNER NO. 78

SECTION 7


TOWN 16N

RANGE 16E



THE SKETCH

(Show at least four ties)



NOTE: CORNER IS 600 FT EAST OF 137th PR.

023

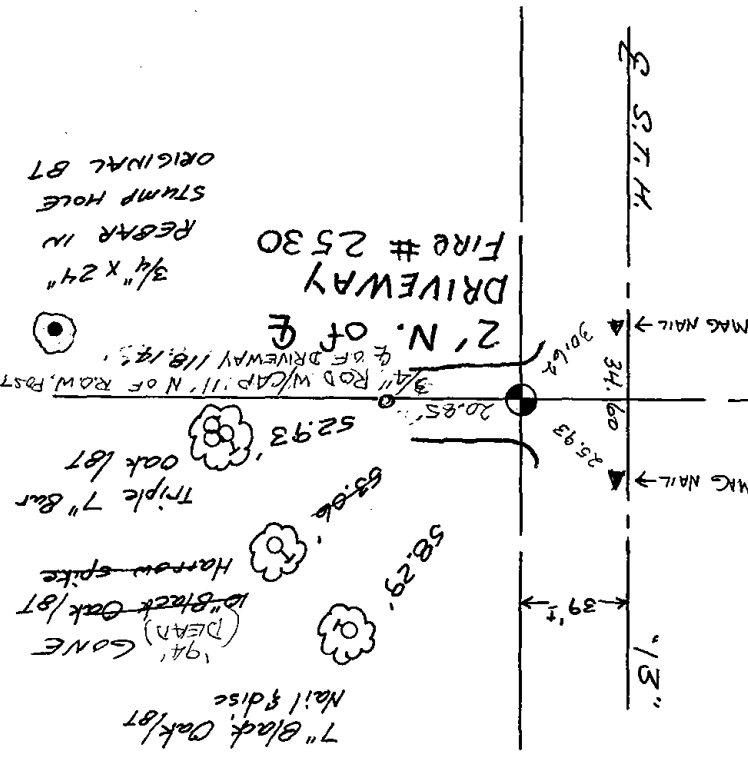


Date	Init.	Remarks
6/25/85	GR-SS	ALL OK
1-30-90	GR	OK
8-25-94	IG-SS	1-NEW
5-31-00	IG-SS	TRK OK
8-25-05	IG	1-GONE 5-LEFT

MAINTENANCE RECORD

Show at least four ties, also fence lines, roads, topo, size and type of witness trees and if off road - best way to arrive at corner.

THE SKETCH




This corner was reset from original bearing tree stump hole to the southeast. (Recorded as White Oak 24" S79° E 179 lks (118.14 feet)) This stump hole was found by anylizing traverses of sections 5,6,7 and 8 and topographic features in the vicinity of the corner.

Show info such as: History of corner, with reference to Vol. and pg., dates, surveyor; exact description of monument replaced; if location computed, by taped or EDM traverse; landowner remarks, etc. (Use reverse side if necessary)

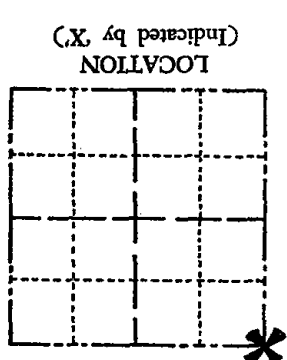
BASIS FOR MONUMENT LOCATION

TYPE OF MONUMENT: 3/4" x 24" REBAR / REPLACE SPRING 1981
 STATE PLANE COORDINATES: N
 ELEVATION - M.S.L. DATUM: _____
 THETA ANGLE: _____
 FIELD BOOK: AF 3 PAGE 53
 DRAWN BY: S. SORENSEN

Government Land Corner Certificate
 Adams County



DATE: 2/23/81
 Registered Land Surveyor
 CERTIFIED CORRECT:




CORNER NO. 23
 SECTION 8
 TOWN 16
 RANGE 6

3/4" x 24" REBAR IN STUMP HOLE ORIGINAL BT


DRIVEWAY FIRE # 2530

7" Black Oak / BT
 Nail & disc
 '94 GONE (DEAD)
 12" Black Oak / BT
 Hollow spike
 Triple 7" Bar
 Oak / BT
 52.93
 34.60
 25.93
 30.64
 20.85
 3/4" ROD W/CAP 11' N OF ROW POST
 3/4" OF DRIVEWAY 118.14



024



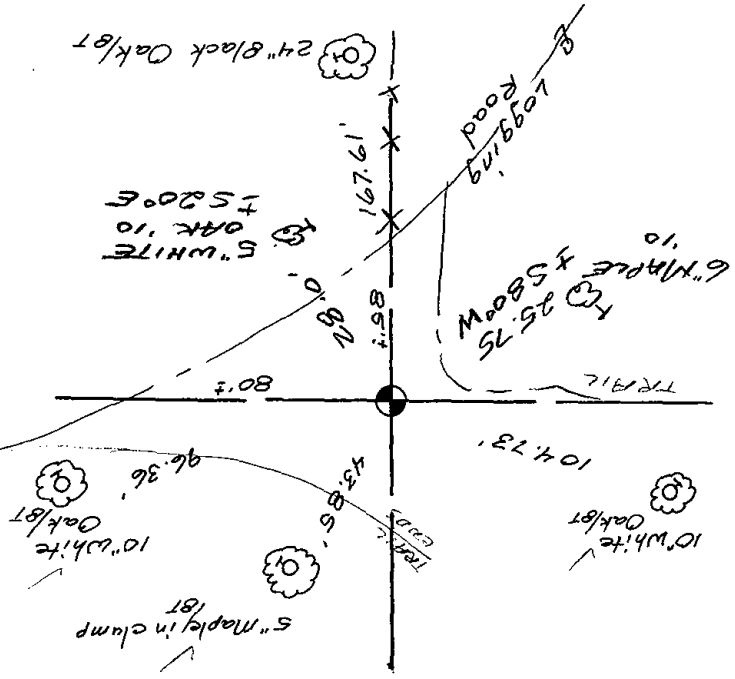


Date	Init.	Remarks
2-10-10	SS	2 NEW TIES
2-28-05	JK	OK
5-31-00	JK-SS	" "
2-2-95	JK	" "
1-11-90	SS	ALL OK
1985	JK-SS	ALL OK

MAINTENANCE RECORD

Mr. H. E. J
 STEEL POST
 arrive at corner.
 Show at least four ties, also fence lines, roads, topo, size and type of witness trees and if off road - best way to arrive at corner.

THE SKETCH



Set monument equidistant and on line between adjacent section corners. No evidence of any previous monumentation was found. There are no apparent possession lines in the area.

Show info such as: History of corner, with reference to Vol. and pg., dates, surveyor; exact description of monument replaced; if location computed, by taped or EDM traverse; landowner remarks, etc. (Use reverse side if necessary)

BASIS FOR MONUMENT LOCATION

TYPE OF MONUMENT: 3/4\" x 2 1/4\" iron rod - replace in spring
 STATE PLANE COORDINATES: N
 ELEVATION - M.S.L. DATUM: _____
 THETA ANGLE: _____
 FIELD BOOK: 3 PAGE 18
 DRAWN BY: S. Sorenson

Adams County Harrison
 Government Land Corner Certificate

DATE: 1-27-81

Registered Land Surveyor

Gregory P. Rhinehart

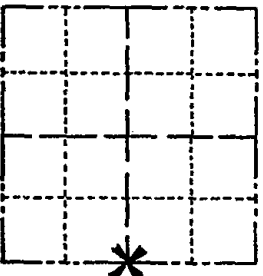
CERTIFIED CORRECT:

DATA SHOWN HERE ON




SEAL:

LOCATION (Indicated by X)




CORNER NO. 24
 SECTION 8
 TOWN 16
 RANGE 6



025



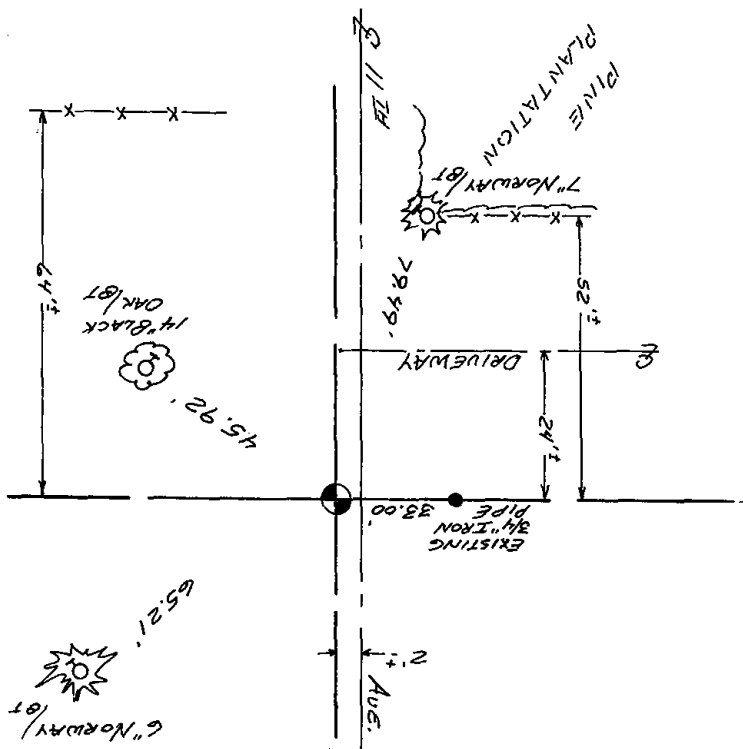


Date	Init.	Remarks
1-26-85	G-SS	ALL OK
1-30-90	GR	"
1-9-95	G-B5	"
2-16-00	G-SS	ALL OK
2-22-05	JB	ALL OK
1-12-10	SS	OK

MAINTENANCE RECORD

Show at least four trees, also fence lines, roads, topo, size and type of witness trees, and if off road - best way to arrive at corner.

THE SKETCH



Set corner 33.00 feet east of existing 3/4" iron pipe and on a line with the iron pipe and the NW corner of Section 8. This location best fits all recorded distances to adjacent government corners.

Show info such as: History of corner, with reference to Vol. and pg., dates, surveyor; exact description of monument replaced; if location computed, by taped or EDM traverse; landowner remarks, etc. (Use reverse side if necessary).

BASIS FOR MONUMENT LOCATION

STATE PLANE COORDINATES: N
 ELEVATION - M.S.L. DATUM:
 THETA ANGLE:
 FIELD BOOK: A-3
 PAGE 21
 DRAWN BY: S. SORENSEN

TYPE OF MONUMENT: P.K. (TOP BROKEN) TO BE REPLACED IN SPRING

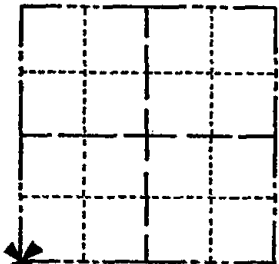
ADAMS County

Government Land Corner Certificate

DATE: 1-27-81
 Registered Land Surveyor
 CERTIFIED CORRECT:
 DATA SHOWN HERE ON





LOCATION (Indicated by 'X')



CORNER NO. 25
 SECTION 8
 TOWN 16
 RANGE 6







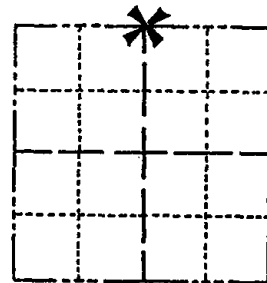
* 0 2 6 *

026

Government Land Corner Certificate

ADAMS County *SET 3/4" ROD 10-31-85*
 TYPE OF MONUMENT: $\frac{1}{2}$ " X 12" Rebar to be replaced in spring.
 STATE PLANE COORDINATES: N _____
 E _____
 ELEVATION — M.S.L. DATUM: _____
 THETA ANGLE: _____
 FIELD BOOK: A-F 3 PAGE 20
 DRAWN BY: S. Sorensen

CORNER NO. 26
 SECTION 9
 TOWN 16
 RANGE 6




LOCATION
(Indicated by 'X')

BASIS FOR MONUMENT LOCATION

Show info such as: History of corner, with reference to Vol. and pg., dates, surveyor; exact description of monument replaced; if location computed, by taped or EDM traverse; landowner remarks, etc. (Use reverse side if necessary)

Set corner equidistant and on line between adjacent section corners. No evidence of any previous monumentation could be found, as the area surrounding the corner had been recently cleared and dozed for farming.

SEAL:



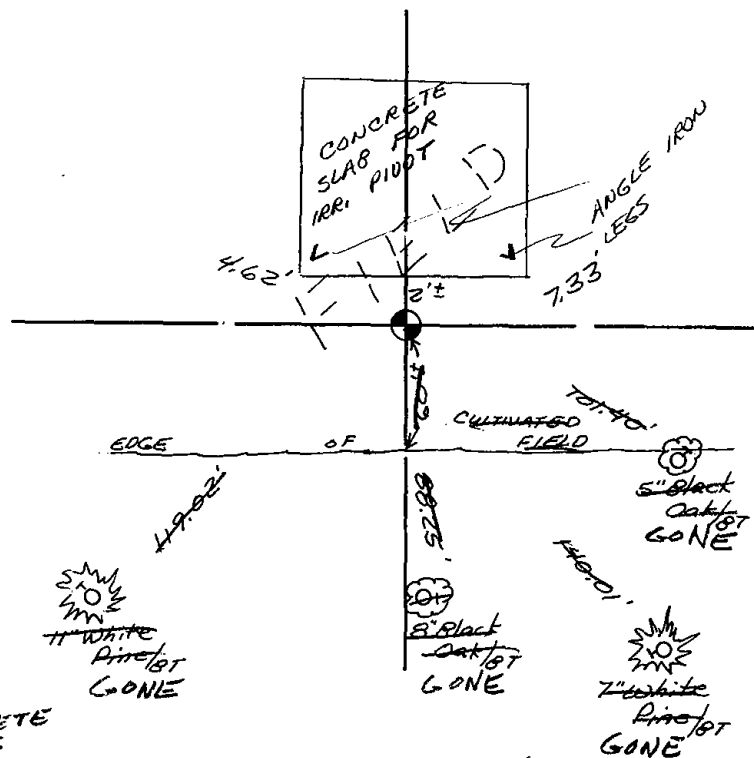
DATA SHOWN HERE ON
CERTIFIED CORRECT:

Gregory P Rhinehart
Registered Land Surveyor

DATE: 1-27-81

TIE SKETCH

Show at least four ties, also fence lines, roads, topo, size and type of witness trees' and if off road - best way to arrive at corner.



MAINTENANCE RECORD

Date	Init.	Remarks
10-31-85	MB-SS	TIES O.K. SET 3/4" ROD
1-30-90	GR	OK
2-2-95	JG	OK
2-28-05	JG	COMPLETE AREA AROUND THE PIVOT IS IRRIGATION FIELD ONLY TIES ARE ON CONCRETE SLAB - SAME 1-20-10 SS



027

ADAMS COUNTY

Survey Monument Record

TYPE OF MONUMENT: HARRISON MONUMENT

STATE PLANE COORDINATES: N _____

E _____

ELEVATION — M.S.L. DATUM: _____

THETA ANGLE: _____

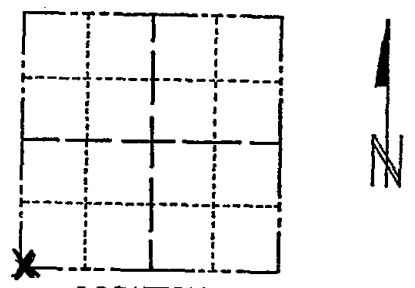
FIELD BOOK: 105 PAGE 72

CORNER NO. 191

SECTION 3

TOWN 16

RANGE 6



LOCATION
(Indicated by 'X')

SEAL:



BASIS FOR MONUMENT LOCATION

(Use reverse side if necessary)

Show info such as: History of corner, with reference to Vol. and pg, dates, surveyor; exact description of monument replaced; if location computed, by taped or EDM traverse; landowner remarks, etc.

Location of the corner was determined by traversing

September 7, 1972

Anthony B. Kiedrowski R.L.S. 878

CORNER O.K. 10/30/85 CR SS
COR OK 10/15/80 KN-KV
O.K. 10-31-85 MB. -S.S.
OK GR-KZ 1-8-90
ALL OK 2/2/95 - JG
ALL OK, 2-16-00, JG SS
ALL OK 2-27-05 - JG
FO WITNESS 1-20-10 SS

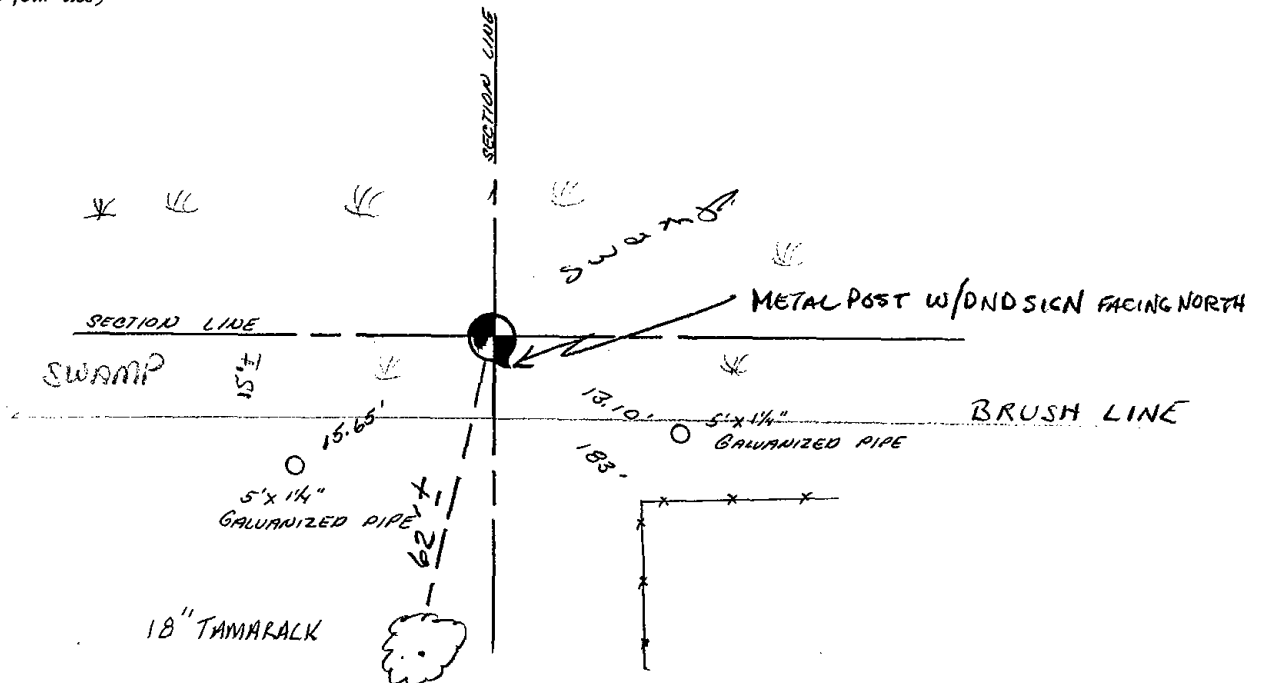
CERTIFIED CORRECT:

Anthony B. Kiedrowski
Registered Land Surveyor

DATE: 7-31-77

TIE SKETCH

(Show at least four ties)





028

ADAMS COUNTY

Survey Monument Record

CORNER NO. 190
 SECTION 3
 TOWN 16
 RANGE 6

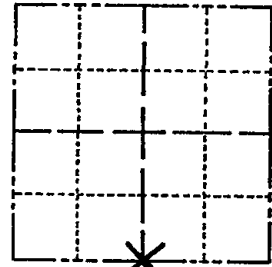
TYPE OF MONUMENT: 30" HARRISON

STATE PLANE COORDINATES: N _____
E _____

ELEVATION — M.S.L. DATUM: _____

THETA ANGLE: _____

FIELD BOOK: 105 PAGE 71



LOCATION
(Indicated by 'X')

SEAL:

BASIS FOR MONUMENT LOCATION

(Use reverse side if necessary)

Show info such as: History of corner, with reference to Vol. and pg, dates, surveyor; exact description of monument replaced; if location computed, by taped or EDM traverse; landowner remarks, etc.

Set on a straight line equidistant between section corners.



CERTIFIED CORRECT:

Anthony B. Kiedrowski
 Registered Land Surveyor

DATE: 5/9/73

COR. O.K. 10-2-75 SS

COR OK 10/15/80 KV-RN

" " 10-31-85 MB-SS

1-NEW TIE, 2-15-00, JG-SS ALL OK, 2-22-05- JG

TIE SKETCH

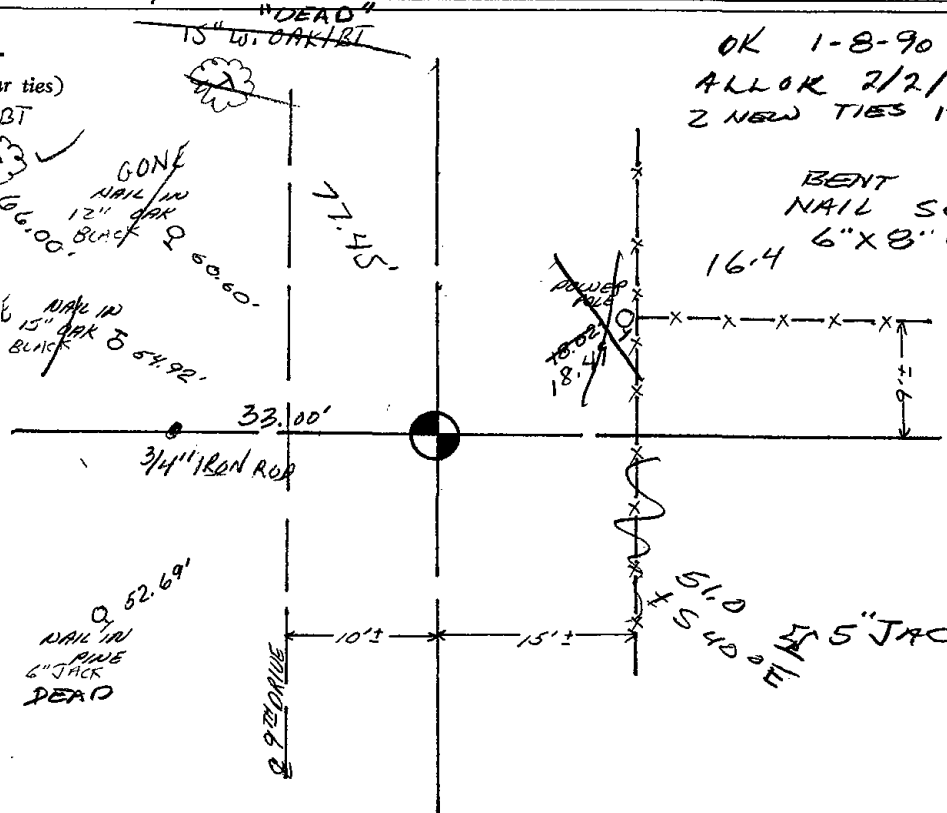
(Show at least four ties)

10" W. OAK / BT

GONE
 NAIL IN
 12" OAK
 BLACK Q 66.00'

GONE
 NAIL IN
 15" OAK
 BLACK Q 54.92'


NAIL IN
 PINE
 6" JACK
 DEAD
 Q 52.69'



OK 1-8-90 GR-KZ
 ALL OK 2/2/95 JG
 2 NEW TIES 1-12-10 SS

BENT
 NAIL SE CORNER
 6" X 8" CORNER POST
 16.4

51.0
 5" JACK PINE



029

ADAMS COUNTY

Survey Monument Record

TYPE OF MONUMENT: HARRISON MONUMENT

STATE PLANE COORDINATES: N _____

E _____

ELEVATION — M.S.L. DATUM: _____

THETA ANGLE: _____

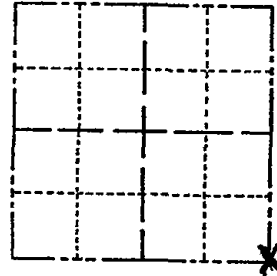
FIELD BOOK: 105 PAGE 69

CORNER NO. 188

SECTION 3

TOWN 16

RANGE 6



LOCATION (Indicated by 'X')

SEAL:



BASIS FOR MONUMENT LOCATION

(Use reverse side if necessary)

Show info such as: History of corner, with reference to Vol. and pg, dates, surveyor; exact description of monument replaced; if location computed, by taped or EDM traverse; landowner remarks, etc.

Found R.R. spike and set a Harrison

September 5, 1972

Anthony B. Kiedrowski R.L.S. 878

Accepted RR spike as correct after traversing entire section and comparing government notes and possession lines.

TOP SECTION BROKEN 10-2-75 SS

TOP BROKEN - TIES OK 10/15/80 KU-RN

TOP BROKEN - TIES ALL GOOD 7/15/85

OK GR-KZ 1-9-90
1-GONE A-LEFT 1-23-95 JG-GR

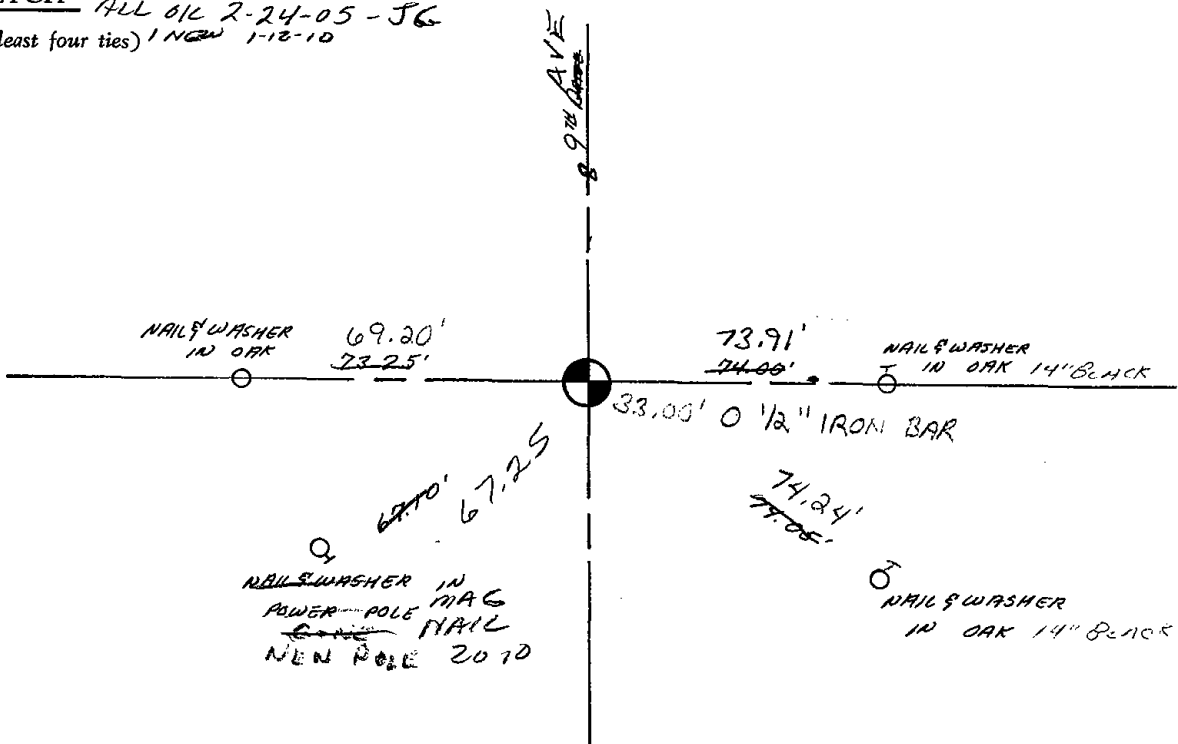
CERTIFIED CORRECT:

Anthony B. Kiedrowski
Registered Land Surveyor
DATE: 1-30-77

TIE SKETCH ALL OK, 2-15-00, JG-SS

ALL OK 2-24-05 - JG

(Show at least four ties) 1 NEW 1-12-10





030

ADAMS COUNTY

Survey Monument Record

TYPE OF MONUMENT: Harrison

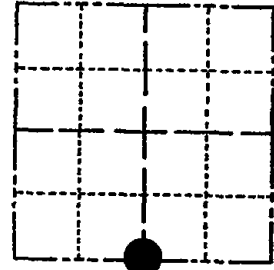
STATE PLANE COORDINATES: N _____
E _____

ELEVATION — M.S.L. DATUM: _____

THETA ANGLE: _____


FIELD BOOK: _____ PAGE _____

CORNER NO. 30
SECTION 2
TOWN T 16 N
RANGE R 6 E



LOCATION
(Indicated by 'X')

SEAL:



BASIS FOR MONUMENT LOCATION

(Use reverse side if necessary)

Show info such as: History of corner, with reference to Vol. and pg. dates, surveyor; exact description of monument replaced; if location computed, by taped or EDM traverse; landowner remarks, etc.

excavation by hand in known general area of corner yielded no evidence of original monument

set monument at location of 1/4 inch iron pipe which was found on an earlier survey in the section

TOP 12" BROKEN 10/15/80 KV-RN
" " 10-31-85 MB-SS
OK 1-9-90 KR-KZ
AKL OK 1/23/95 JG-GR

* (SEE REVERSE SIDE)

CERTIFIED CORRECT:

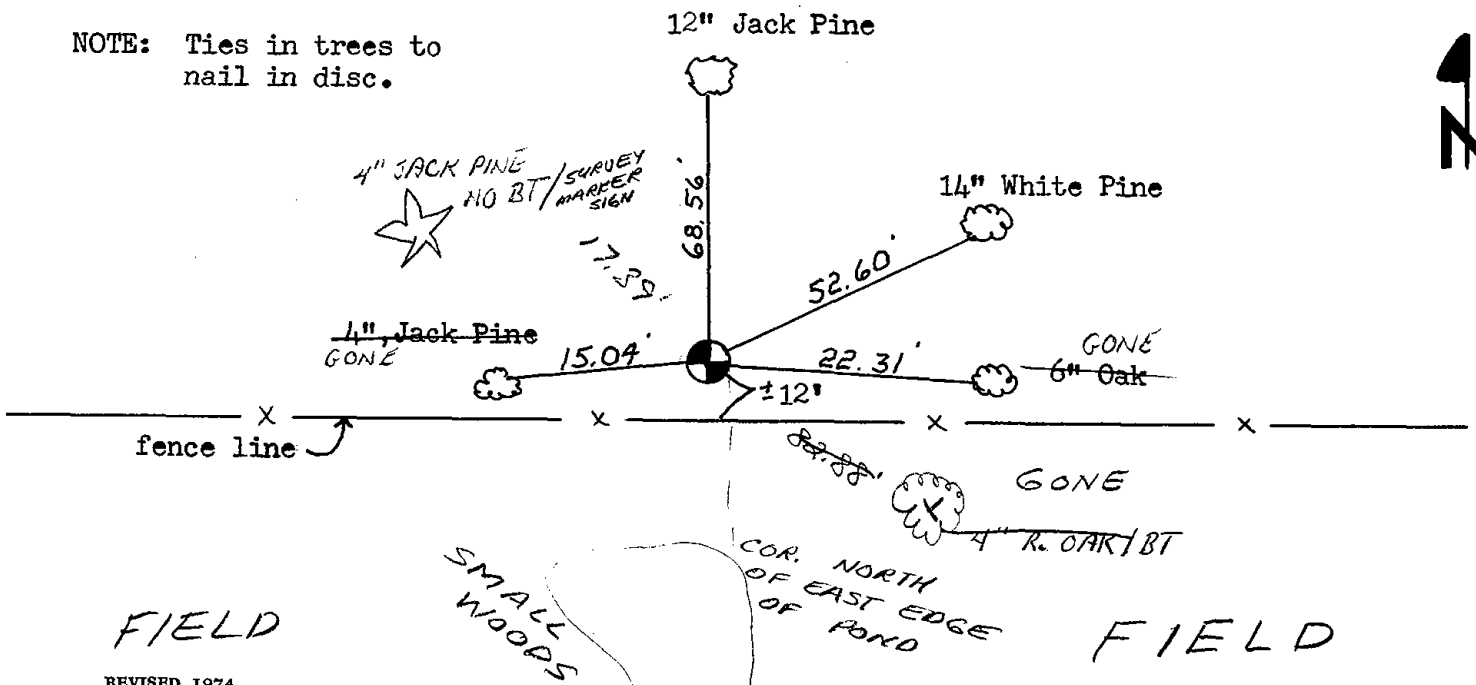
Richard G. Millman
Registered Land Surveyor

DATE: DEC. 176

TIE SKETCH

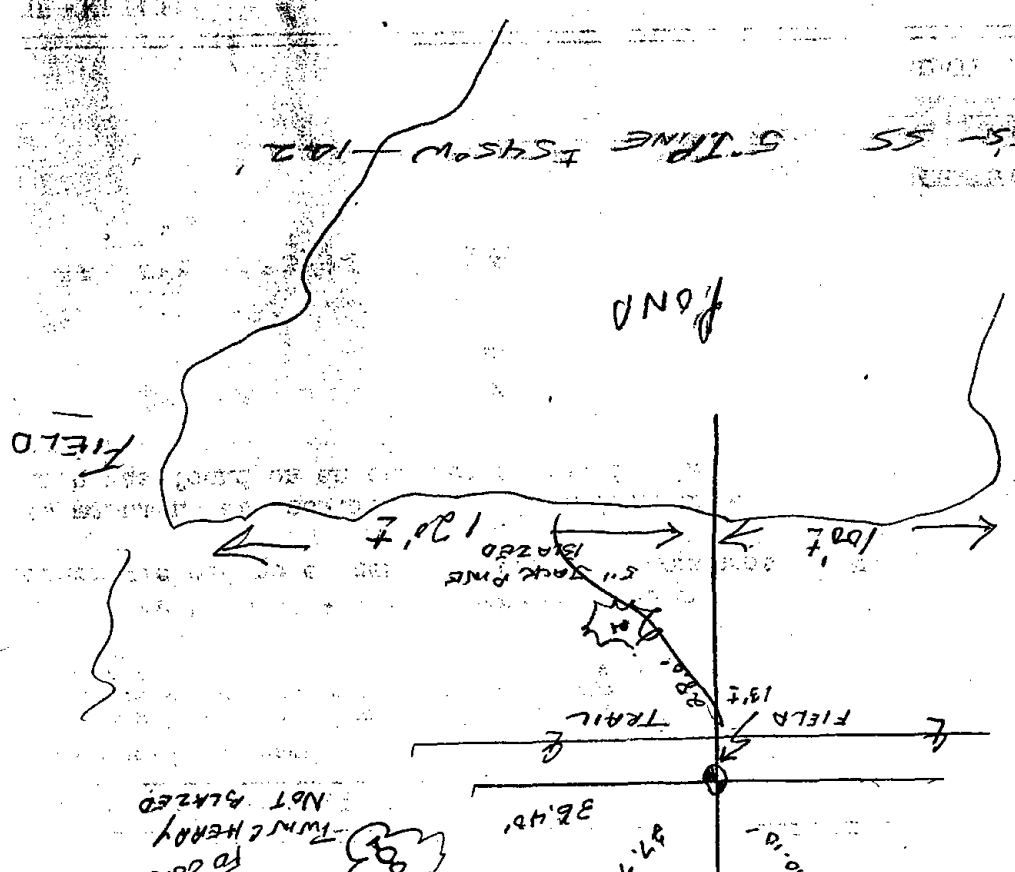
(Show at least four ties)

NOTE: Ties in trees to nail in disc.



11570


1-13-10- F03 BT5-55 S-TINE F 5450W-10.2



FO 2010
TWIN CHEROY
NOT BLAZED

4\"/>

FO 2010
12\"/>



1' OF TOP OF HARRISON BLAZEN ORK
~~THE BLAZEN POINT IN N.W. QUARTER OF HARRISON~~
 BOTTOM OF HARRISON GOOD
 BLAZED / DND SIGN FACES SOUTH
 NEW TIES 12-06-00 - JG



031

ADAMS COUNTY

Survey Monument Record

TYPE OF MONUMENT: Harrison

STATE PLANE COORDINATES: N _____


E _____

ELEVATION — M.S.L. DATUM: _____

THETA ANGLE: _____

FIELD BOOK: _____ PAGE _____

CORNER NO. 31
 SECTION 2
 TOWN T 16 N
 RANGE R 6 E



LOCATION
(Indicated by 'X')

SEAL:



BASIS FOR MONUMENT LOCATION

(Use reverse side if necessary)

Show info such as: History of corner, with reference to Vol. and pg. dates, surveyor; exact description of monument replaced; if location computed, by taped or EDM traverse; landowner remarks, etc.

excavation by County Surveyor yielded no evidence of original corner

set by appropriate measurement on a straight line from the southwest corner through the south quarter corner

MON. RETIED - TIES OVERGROWN 10/15/80 KV-RN

ALL OK 7/15/85 DK

OK 1-9-90 GR-KZ

ALL OK 1/23/96 JG-LR

2-GONE 3-NEW 2-16-00 JG-SS

ALL OK 2-28-05 - JG

1-12-10 OK 55

CERTIFIED CORRECT:

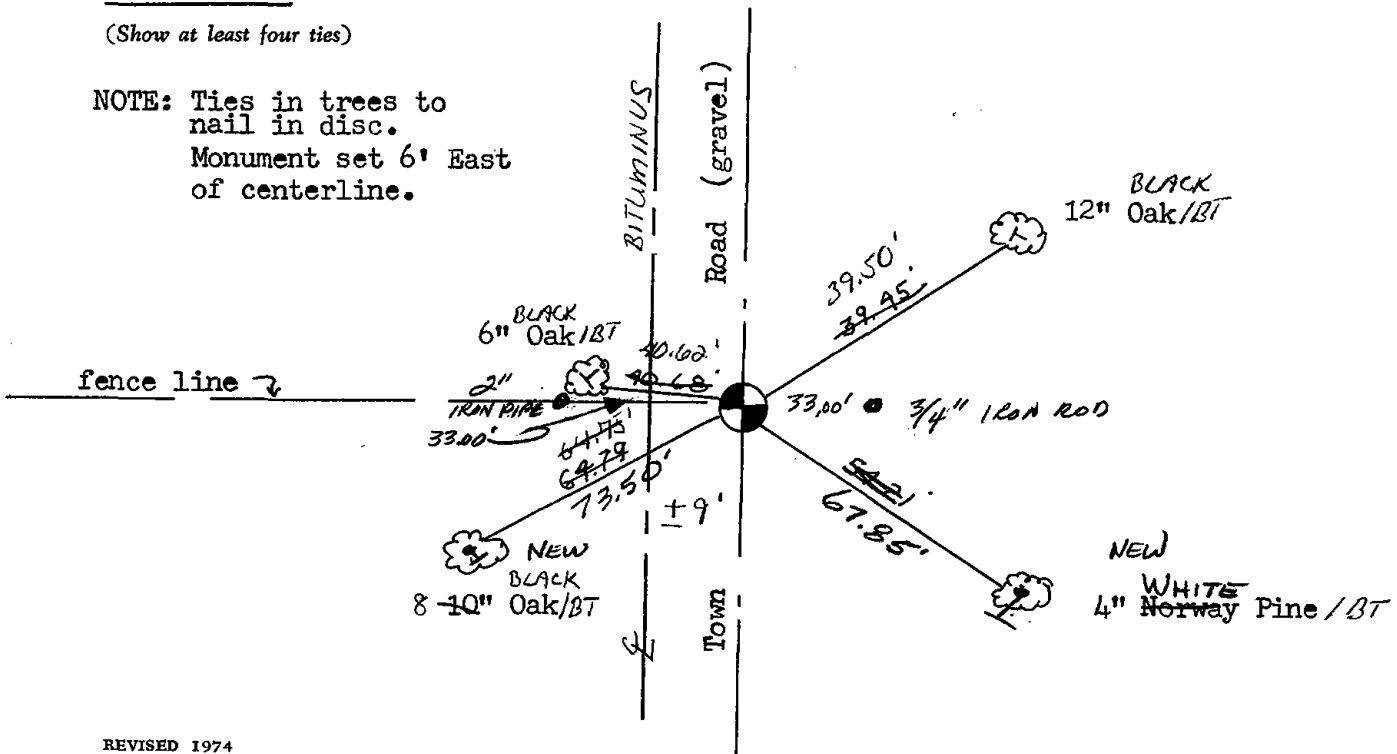
Richard G. Millman
Registered Land Surveyor

DATE: DEC. '76

TIE SKETCH

(Show at least four ties)

NOTE: Ties in trees to nail in disc.
Monument set 6' East of centerline.





032

ADAMS COUNTY

Survey Monument Record

CORNER NO. 98

SECTION 12

TOWN 16

RANGE 6

TYPE OF MONUMENT: 30" HARRISON

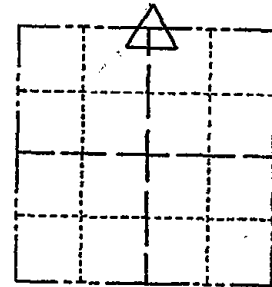
STATE PLANE COORDINATES: N _____

E _____

ELEVATION — M.S.L. DATUM: _____

THETA ANGLE: _____

FIELD BOOK: 103 PAGE 51



LOCATION (Indicated by 'X')

SEAL:



BASIS FOR MONUMENT LOCATION

(Use reverse side if necessary)

Show info such as: History of corner, with reference to Vol. and pg, dates, surveyor; exact description of monument replaced; if location computed, by taped or EDM traverse; landowner remarks, etc.

Set monument

April 27, 1972

Sam T. Mullen R.L.S. S-981

OK 1-13-2010 SS

Harrison o.k. needs more ties 10-14-75 S.S.

COR OK 10/15/80 KV-RN

ALL OK 7/15/85 DK

ALL OK 2-14-90 KZ-GR

CERTIFIED CORRECT:

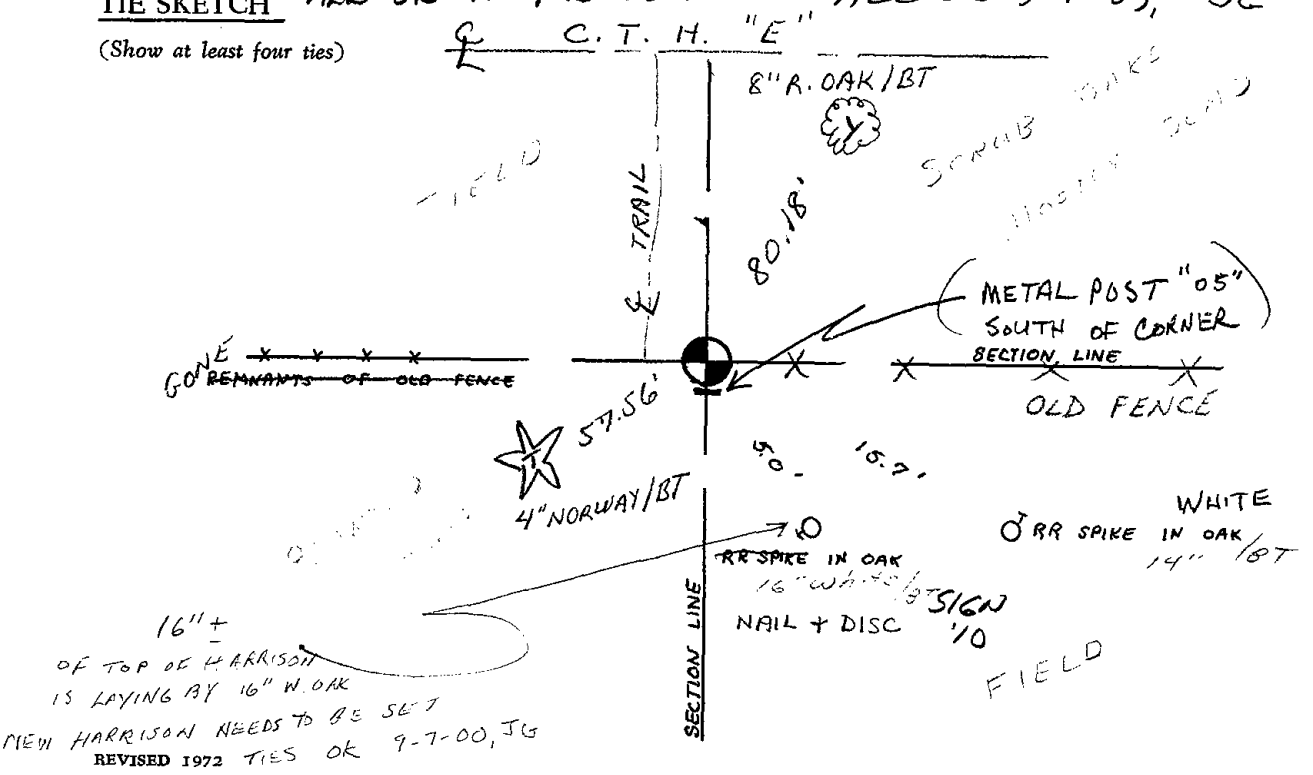
Registered Land Surveyor

DATE: _____

TIE SKETCH ALL OK 11/23/95 JG-GR

ALL OK 3-1-05, -JG

(Show at least four ties)



16" + OF TOP OF HARRISON IS LAYING BY 16" W. OAK NEW HARRISON NEEDS TO BE SET REVISED 1972 TIES OK 9-7-00, JG



033

ADAMS COUNTY

Survey Monument Record

TYPE OF MONUMENT: 30" HARRISON

STATE PLANE COORDINATES: N _____

E _____

ELEVATION - M.S.L. DATUM: _____

THETA ANGLE: _____

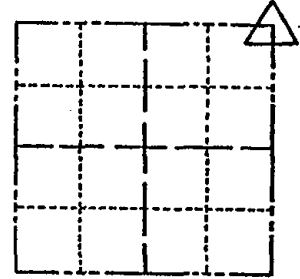
FIELD BOOK: 103 PAGE 43

CORNER NO. 94

SECTION 12

TOWN 16

RANGE 6



LOCATION (Indicated by 'X')

SEAL:

BASIS FOR MONUMENT LOCATION

(Use reverse side if necessary)

Show info such as: History of corner, with reference to Vol. and pg, dates, surveyor; exact description of monument replaced; if location computed, by taped or EDM traverse; landowner remarks, etc.

Set monument

April 26, 1972

Sam T. Miller R.L.S. S-981

COR. O.K. 10-2-75 SS
COR. OK 10/15/80 KV-RN
ALL OK 7/15/85 OK
~~4 NEW TIES~~ 5-23-90 DC-SS
ALL OK 1/23/95 JG-GR

CERTIFIED CORRECT:

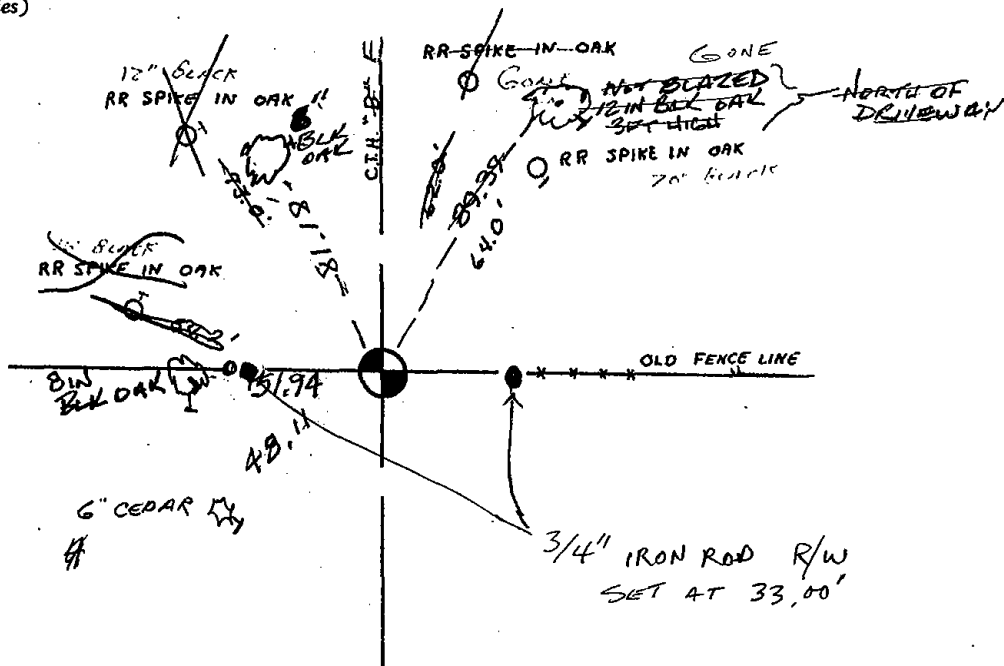
Registered Land Surveyor

DATE: _____

TIE SKETCH

4-TIE LEFT, 9-7-00-JG
2-NEW, 3-1-05-JG

(Show at least four ties)





035

ADAMS

~~LINEAL~~ COUNTY

Survey Monument Record

TYPE OF MONUMENT: PK nail

STATE PLANE COORDINATES: N _____

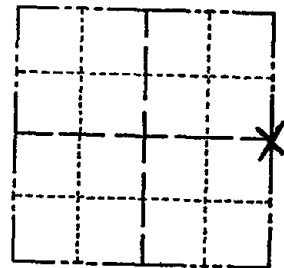
E _____

ELEVATION — M.S.L. DATUM: _____

THETA ANGLE: _____


FIELD BOOK: _____ PAGE _____

CORNER NO. 35
SECTION 7
TOWN 16 N
RANGE 6 E



LOCATION
(Indicated by 'X')

SEAL:



BASIS FOR MONUMENT LOCATION

(Use reverse side if necessary)

Show info such as: History of corner, with reference to Vol. and pg. dates, surveyor; exact description of monument replaced; if location computed, by taped or EDM traverse; landowner remarks, etc.

This corner is established on line and equidistant between the NE corner and the SE corner thereof of Section 7.

OK 1-30-90 GR

1- GONE 2-NEW 8-25-94 JG-BS

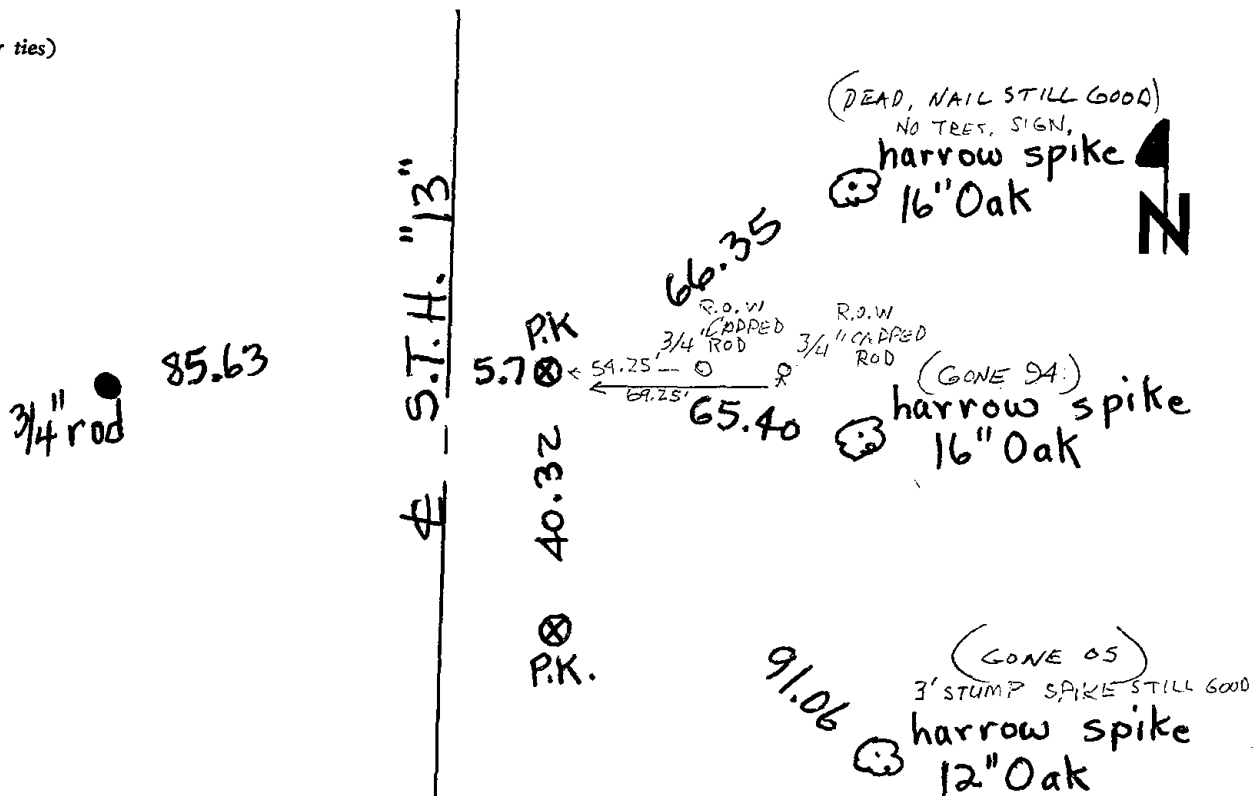
1- GONE, 2-25-05-JG

CERTIFIED CORRECT:

James J. Carroll
Registered Land Surveyor
DATE: Oct. 17, 1981

TIE SKETCH

(Show at least four ties)



ADAMS COUNTY

CORNER NO. 35
SECTION 7
TOWN 16
RANGE 6

Survey Monument Record

TYPE OF MONUMENT: P.K. Nail

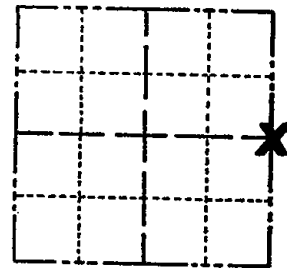
STATE PLANE COORDINATES: N _____

E _____

ELEVATION — M.S.L. DATUM: _____

THETA ANGLE: _____

FIELD BOOK: _____ PAGE _____



LOCATION
(Indicated by 'X')

SEAL:

BASIS FOR MONUMENT LOCATION

(Use reverse side if necessary)

Show info such as: History of corner, with reference to Vol. and pg, dates, surveyor; exact description of monument replaced; if location computed, by taped or EDM traverse; landowner remarks, etc.

SET MONUMENT FROM ADJACENT ORIGINAL CORNERS & EXIST OLDER SURVEY DATA IN SECTIONS 7 & 8 16-6 SEE LETTER BY AB. KIEDROWSKI IN SECTION FILE

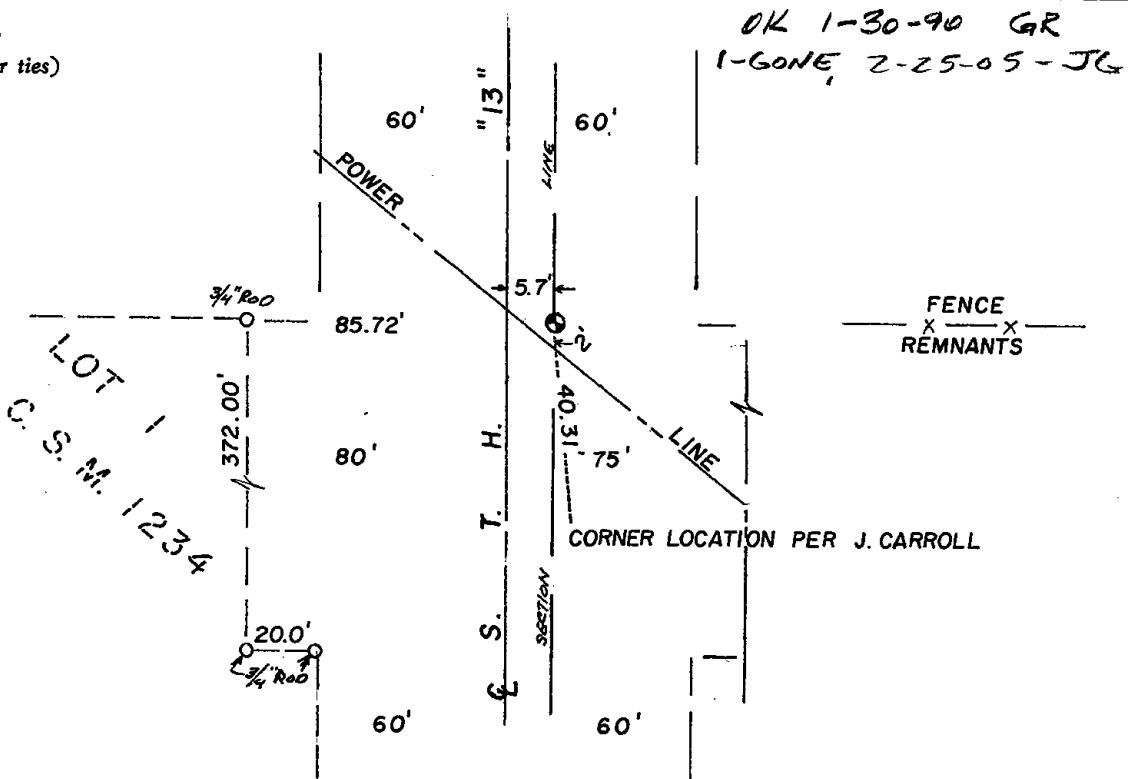
CERTIFIED CORRECT:


Gregory P. Rink
Registered Land Surveyor

DATE: 1-1-86

TIE SKETCH

(Show at least four ties)







036

Government Land Corner Certificate

ADAMS County

TYPE OF MONUMENT: 1/2" x 12" Iron Rod to be replaced in spring

STATE PLANE COORDINATES: N _____
E _____

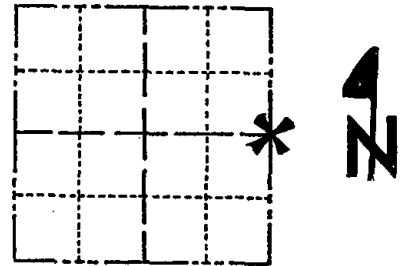
ELEVATION — M.S.L. DATUM: _____

THETA ANGLE: _____

FIELD BOOK: A-F 3 PAGE 19

DRAWN BY: S. Sorensen

CORNER NO. 36
SECTION 8
TOWN 16
RANGE 6



LOCATION
(Indicated by 'X')

BASIS FOR MONUMENT LOCATION


Show info such as: History of corner, with reference to Vol. and pg., dates, surveyor; exact description of monument replaced; if location computed, by taped or EDM traverse; landowner remarks, etc. (Use reverse side if necessary)

Set corner from existing original bearing tree recorded as "Black Oak 18 ins. S73¹/₂° E 130 lks. (85.8')". This location fits extremely well with adjacent section corners and possession in the area.

The "original tree" was not remarked due to its deteriorated condition.

1-30-90 OK GR

SEAL:



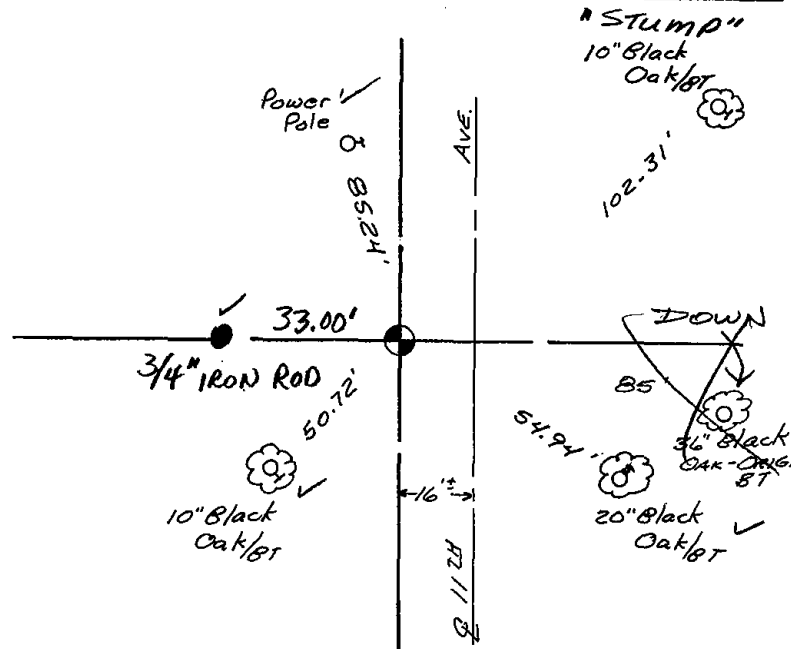
DATA SHOWN HERE ON
CERTIFIED CORRECT:

Gregory P. Rhinehart
Registered Land Surveyor

DATE: 1-27-81

TIE SKETCH

Show at least four ties, also fence lines, roads, topo, size and type of witness trees' and if off road - best way to arrive at corner.



MAINTENANCE RECORD

Date	Init.	Remarks
6-26-85	GR-SS	ALL OK
2-16-00	JG-SS	ALL OK
2-22-05	JG	1-GONE, 1-NEW
1-12-10	SS	Mon - 4 TIES OK

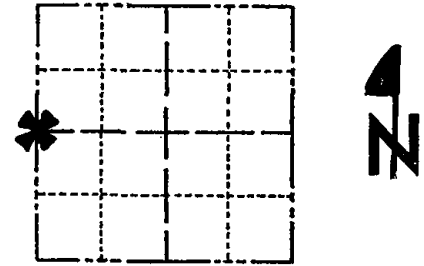


037

Government Land Corner Certificate

ADAMS County
 TYPE OF MONUMENT: HARRISON
 STATE PLANE COORDINATES: N _____
 E _____
 ELEVATION — M.S.L. DATUM: _____
 THETA ANGLE: _____
 FIELD BOOK: A-F 1 PAGE 20
 DRAWN BY: S. SORENSEN

CORNER NO. 37
 SECTION 10
 TOWN 16
 RANGE 6



LOCATION
(Indicated by 'X')

BASIS FOR MONUMENT LOCATION

Show info such as: History of corner, with reference to Vol. and pg., dates, surveyor; exact description of monument replaced; if location computed, by taped or EDM traverse; landowner remarks, etc. (Use reverse side if necessary)

During an EDM-Transit traverse of Section 10-16-6 a 27"X12"X6" pointed sandstone was found lying on top of the ground near a new fence corner post. Excavation by hand revealed the stain from said stone at the intersection of two very old fences. Further investigation revealed a hollow, but living, 28" White Oak that matches the bearing and distance of the original White oak bearing tree by Surveyor James in October 1951. Set Standard Harrison Monument at location of stain and left stone lying adjacent to and south of the Harrison.

SEAL:



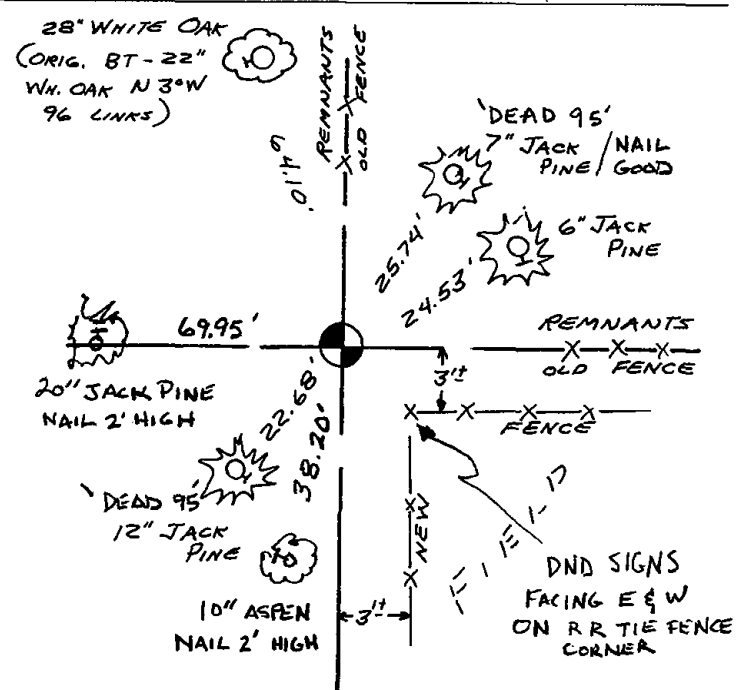
DATA SHOWN HERE ON
CERTIFIED CORRECT:

Gregory P. Reinhart
Registered Land Surveyor

DATE: 6/9/80


TIE SKETCH

Show at least four ties, also fence lines, roads, topo, size and type of witness trees' and if off road - best way to arrive at corner.



MAINTENANCE RECORD

Date	Init.	Remarks
10-31-85	MB-SS	OK.
1-8-90	GR-KZ	OK
2-2-95	JG	2-NEW
12-07-00	JG	ALL OK
3-1-05	JG	ALL OK
1-20-10	SS	TIES OK



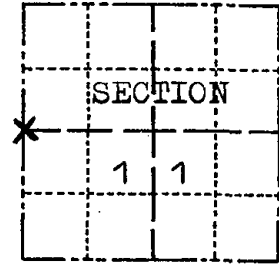


038

Government Land Corner Certificate

ADAMS County
 TYPE OF MONUMENT: HARRISON
 STATE PLANE COORDINATES: N _____
 E _____
 ELEVATION — M.S.L. DATUM: _____
 THETA ANGLE: _____
 FIELD BOOK: 58 PAGE _____
 DRAWN BY: LANCE HARECK

CORNER NO. 38
 SECTION 11
 TOWN 16 N
 RANGE 6 E



LOCATION
(Indicated by 'X')

BASIS FOR MONUMENT LOCATION

Show info such as: History of corner, with reference to Vol. and pg., dates, surveyor; exact description of monument replaced; if location computed, by taped or EDM traverse; landowner remarks, etc. (Use reverse side if necessary)

Ran EDM/transit traverse between Southwest and Northwest corners of Section 11 to determine search area for investigation.

Excavation with backhoe yielded no evidence of the original corner or any monumentation (Identified Post) specified by M. C. Smith in Volume 2, Page 18 of Adams County Survey Records (August 28, 1915). Could find no conclusive evidence of bearing trees.

Relocated corner on line between Southwest corner of Section 11 and SW corner of SW-NW, as relocated from Smith survey, and at distance such that Smith Forty corner is Half way between NW and W¹/₄ corners.

SEAL:



DATA SHOWN HERE ON
CERTIFIED CORRECT:

Dale C. Hagen
Registered Land Surveyor

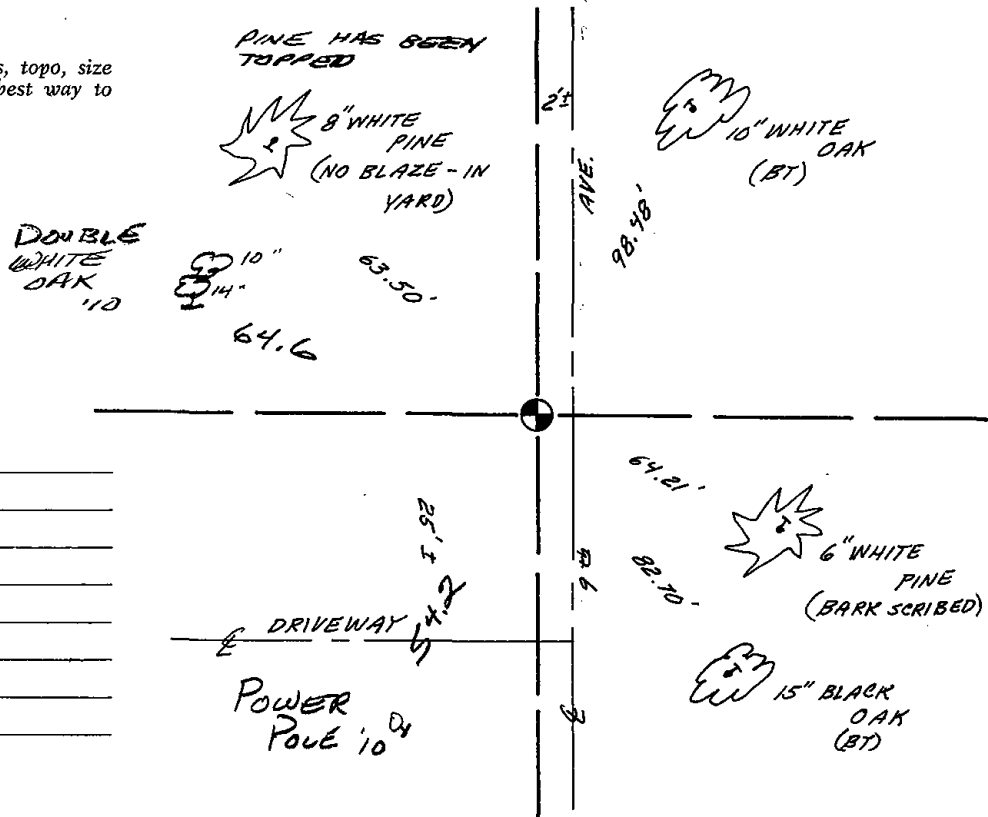
DATE: December 6, 1977

TIE SKETCH

Show at least four ties, also fence lines, roads, topo, size and type of witness trees' and if off road - best way to arrive at corner.

NOTE

Ties in trees to nail in disc.



MAINTENANCE RECORD

Date	Init.	Remarks
10/15/80	KV-RN	COR OK
7-15-85	OK	ALL OK
1-9-90	GR-KZ	" "
2-2-95	JG	" "
2-15-00	JG-SS	OK
2-24-05	JG	OK
1-12-10	SS	2 NEW

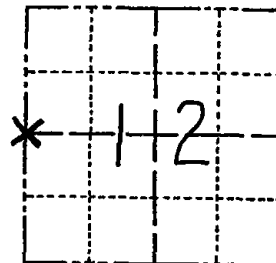


039

Government Land Corner Certificate

ADAMS _____ County
 TYPE OF MONUMENT: HARRISON
 STATE PLANE COORDINATES: N _____
 E _____
 ELEVATION — M.S.L. DATUM: _____
 THETA ANGLE: _____
 FIELD BOOK: _____ PAGE _____
 DRAWN BY: SCOTT SORENSSEN

CORNER NO. 39³⁹
 SECTION 12
 TOWN 16
 RANGE 6




LOCATION
(Indicated by 'X')

BASIS FOR MONUMENT LOCATION

Show info such as: History of corner, with reference to Vol. and pg., dates, surveyor; exact description of monument replaced; if location computed, by taped or EDM traverse; landowner remarks, etc. (Use reverse side if necessary)

Excavated with backhoe. Found Nothing.
 No resurveys on record. Set corner on line
 equidistant between section corners.

SEAL:



DATA SHOWN HERE ON
 CERTIFIED CORRECT:

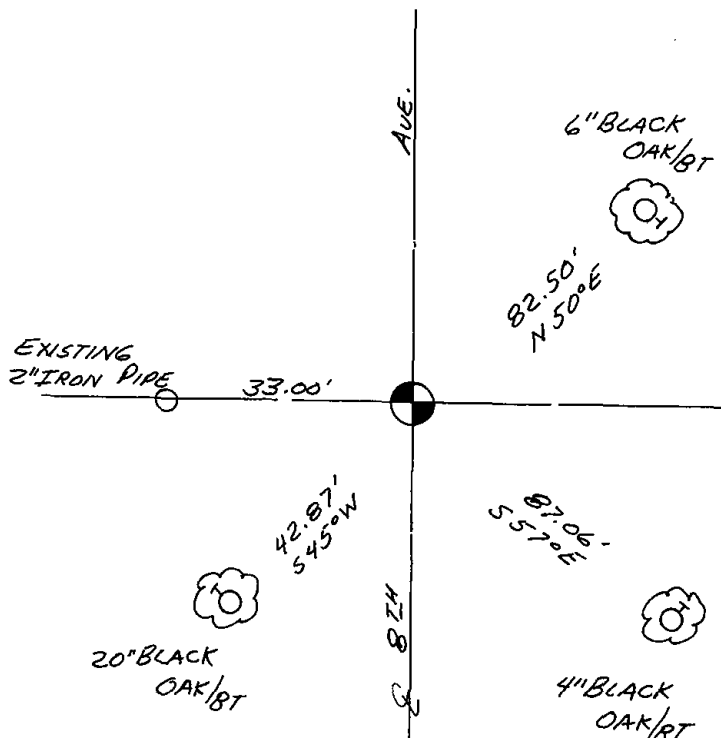
Anthony B. Kiedrowski
 Registered Land Surveyor

DATE: 4/24/78

TIE SKETCH

Show at least four ties, also fence lines, roads, topo, size and type of witness trees' and if off road - best way to arrive at corner.

Ties are to nail and disc.



MAINTENANCE RECORD

Date	Init.	Remarks
10/15/80	KV-RN	COR. OK
7-15-85	DK	ALL OK
1-9-90	GR-KZ	OK
1-23-95	JG-GR	OK
2-14-00	JG-SS	OK
2-28-05	JG	OK
1-12-09	SS	OK

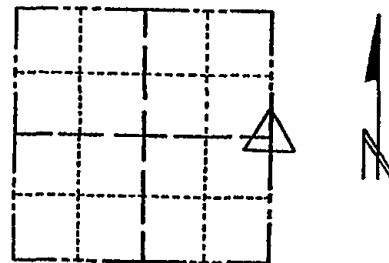


040

ADAMS COUNTY
Survey Monument Record

TYPE OF MONUMENT: 30" HARRISON
 STATE PLANE COORDINATES: N _____
 E _____
 ELEVATION — M.S.L. DATUM: _____
 THETA ANGLE: _____
 FIELD BOOK: 103 PAGE 45

CORNER NO. 95 40
 SECTION 12
 TOWN 16
 RANGE 6



LOCATION
 (Indicated by 'X')

SEAL:

BASIS FOR MONUMENT LOCATION

(Use reverse side if necessary)

Show info such as: History of corner, with reference to Vol. and pg, dates, surveyor; exact description of monument replaced; if location computed, by taped or EDM traverse; landowner remarks, etc.

Set monument

April 26, 1972

Sam T. Mullen R.L.S. S-981

2 NEW TIES 5-23-90 OC-SS
 (COR C.K. 10-2-75 SS
 MON BEEPS TIES OK 10/20/80 KU-SA
 MON Beeps Ties OK 7-15-85 DK

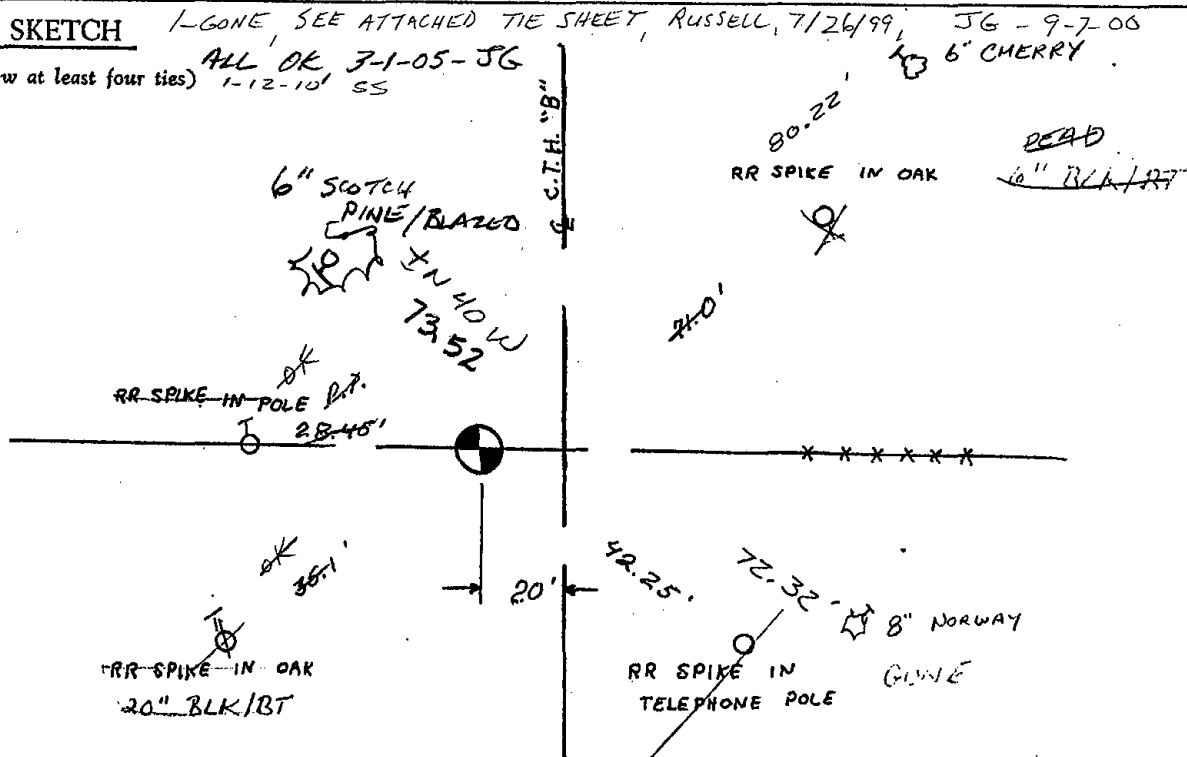
CERTIFIED CORRECT:


Registered Land Surveyor

DATE: _____

TIE SKETCH

(Show at least four ties)





ADAMS COUNTY

Survey Monument Record

TYPE OF MONUMENT: 30" HARRISON MARKER

STATE PLANE COORDINATES: N _____

E _____

ELEVATION — M.S.L. DATUM: _____

THETA ANGLE: _____

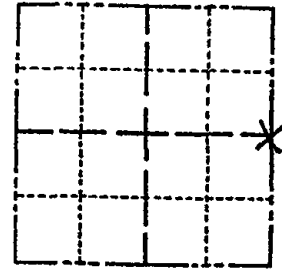
FIELD BOOK: _____ PAGE _____

CORNER NO. 95

SECTION 12

TOWN 16N

RANGE 6E



LOCATION
(Indicated by 'X')

SEAL:

BASIS FOR MONUMENT LOCATION

(Use reverse side if necessary)

Show info such as: History of corner, with reference to Vol. and pg. dates, surveyor; exact description of monument replaced; if location computed, by taped or EDM traverse; landowner remarks, etc.

Existing Monument was found in place. Monument was removed and raised due to reconstruction of C.T.H. "B". All tie measurements are horizontal measurements unless noted otherwise.



CERTIFIED CORRECT

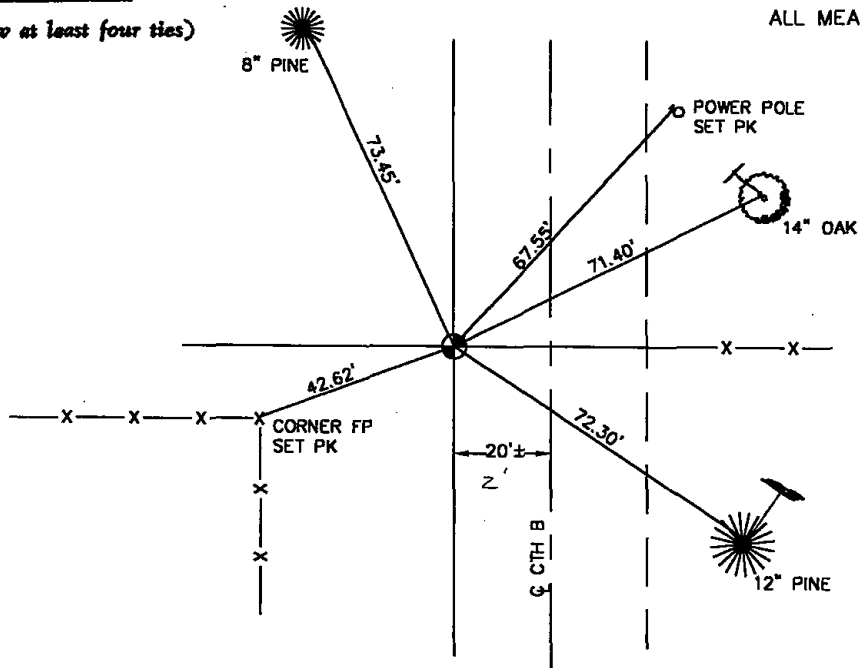
Dennis J. Russell
Registered Land Surveyor

DATE: July 26, 1999

TIE SKETCH

(Show at least four ties)

ALL MEASUREMENTS ARE HORIZONTAL.





042

ADAMS COUNTY

Survey Monument Record

TYPE OF MONUMENT: HARRISON

STATE PLANE COORDINATES: N _____

E _____

ELEVATION — M.S.L. DATUM: _____

THETA ANGLE: _____

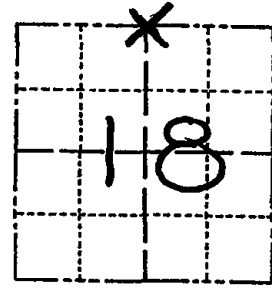
FIELD BOOK: 38 PAGE 25

CORNER NO. 42

SECTION 18

TOWN 16

RANGE 6E



LOCATION
(Indicated by 'X')

SEAL:



BASIS FOR MONUMENT LOCATION

(Use reverse side if necessary)

Show info such as: History of corner, with reference to Vol. and pg, dates, surveyor; exact description of monument replaced; if location computed, by taped or EDM traverse; landowner remarks, etc.

Ran EDM/T2 traverse around Sections 17 and 18 to determine search area.

Found bottom portion of pointed wood post at extension of ancient, downed fence line from the East. Also found stain from which bottom of post came.

Traverse verified location as being consistent with adjacent section corners, and location fit call (0.3 chains East of creek) in original notes.

Set Harrison in Stain on 1-3-77.

- OK 11-4-85 G.R.
- ALL OK 1-30-90 GR
- " " 7-6-95 JG-GR
- ALL OK 5-17-00 - JG

CERTIFIED CORRECT:

Dale C Hagen
Registered Land Surveyor

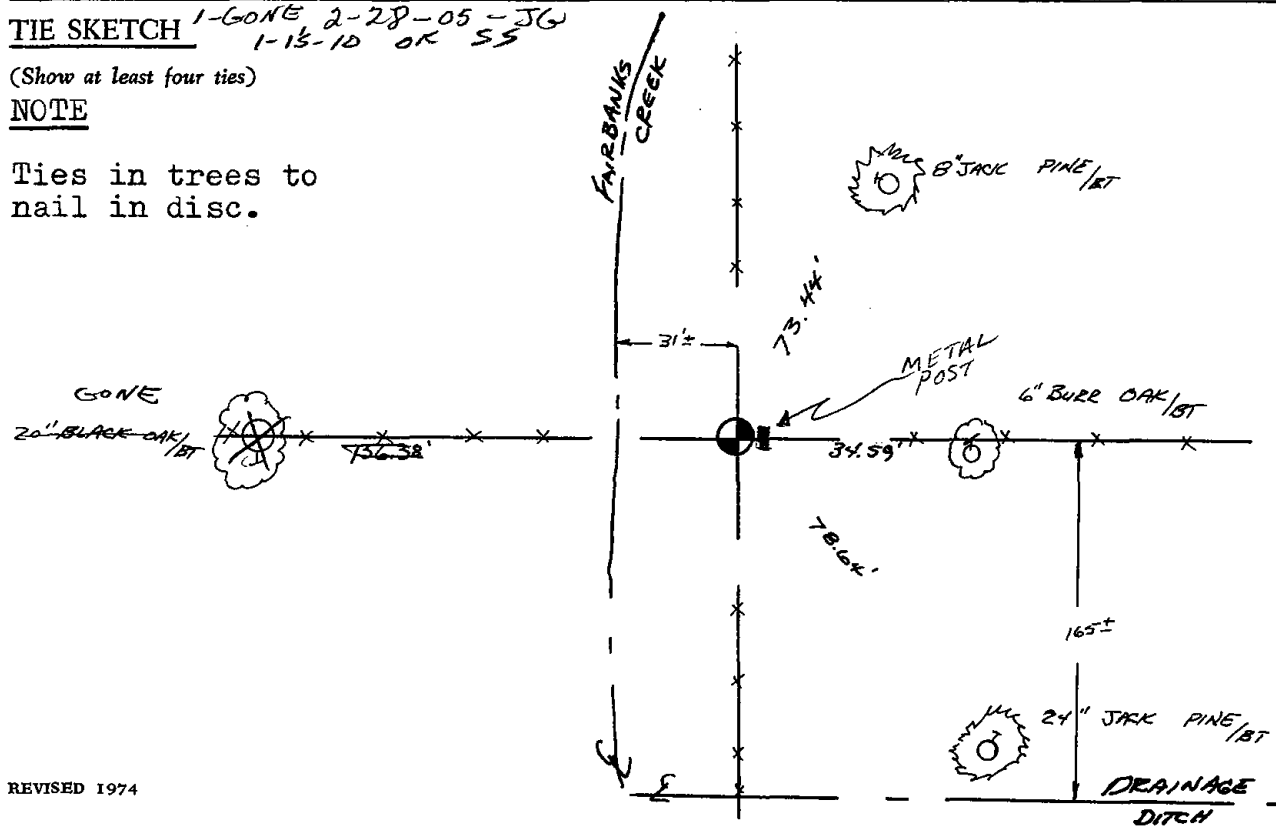
DATE: 2-8-77

TIE SKETCH 1-GONE 2-28-05 - JG
1-13-10 OK SS

(Show at least four ties)

NOTE

Ties in trees to nail in disc.





043

ADAMS COUNTY

Survey Monument Record

TYPE OF MONUMENT: CHISEL CROSS IN CONC CULVERT

STATE PLANE COORDINATES: N _____

E _____

ELEVATION — M.S.L. DATUM: _____

THETA ANGLE: _____

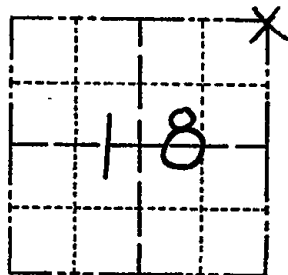
FIELD BOOK: 38 PAGE 27

CORNER NO. _____

SECTION 18

TOWN 16

RANGE 6



LOCATION
(Indicated by 'X')

SEAL:



BASIS FOR MONUMENT LOCATION

(Use reverse side if necessary)

Show info such as: History of corner, with reference to Vol. and pg, dates, surveyor; exact description of monument replaced; if location computed, by taped or EDM traverse; landowner remarks, etc.

Ran EDM/T2 traverse around Sections 17 and 18 to determine search areas.

Investigation yielded original bearing tree (10" Elm- N16 1/2 W- 320 links=211.20 feet)) Could find no evidence of the original corner because corner falls in construction area of State Trunk Highway 13.

Set corner on 1-4-77.

COR OK 10/20/80 KU SK

OK 6-25-85 GR-SS

OK 1-30-90 GR

ALL OK 8-25-94 JG-BS

ALL OK 1-25-05 JG

1-15-10 J ROW PART

CERTIFIED CORRECT:

Dale C Hagen
Registered Land Surveyor

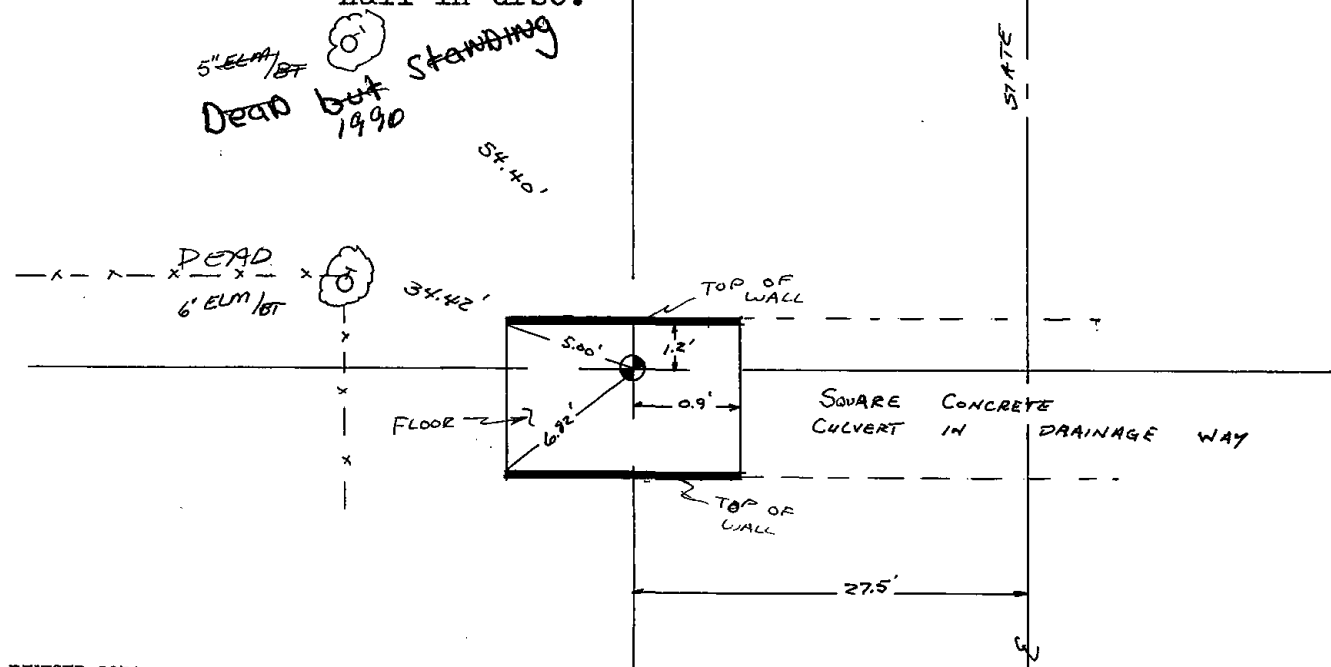
DATE: 7-5-77

TIE SKETCH

(Show at least four ties)

NOTE

Ties in trees to nail in disc.





044

ADAMS COUNTY

Survey Monument Record

TYPE OF MONUMENT: Harrison

STATE PLANE COORDINATES: N _____

E _____

ELEVATION -- M.S.L. DATUM: _____

THETA ANGLE: _____

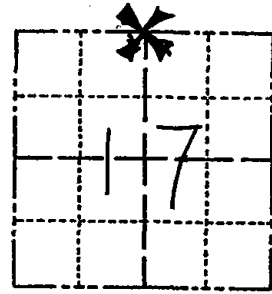
FIELD BOOK: 39 PAGE 49

CORNER NO. 44 (44)

SECTION 17

TOWN 16 N

RANGE 6 E



LOCATION
(Indicated by 'X')

SEAL:



BASIS FOR MONUMENT LOCATION

(Use reverse side if necessary)

Show info such as: History of corner, with reference to Vol. and pg, dates, surveyor; exact description of monument replaced; if location computed, by taped or EDM traverse; landowner remarks, etc.

Ran EDM/T2 traverse around Sections 17 and 18 to determine search areas.

Found original bearing tree to the Southeast (Original* 8" Blk Oak S44°E 62 links=40.92').

Excavated at distance and direction indicated by original notes, and found stain from post.

Remonumented stain from post on 12-15-76.

All O.K. 10-31-85 MB-SS

ALL OK 5-23-90 D.C.-SS.

" " 2-6-95 JG-LR

" " 5-31-00 JG-SS - STEEL POST 1' E. of MARK.

1-NEW, 2-28-05-JG

OK 4-9-10 SS

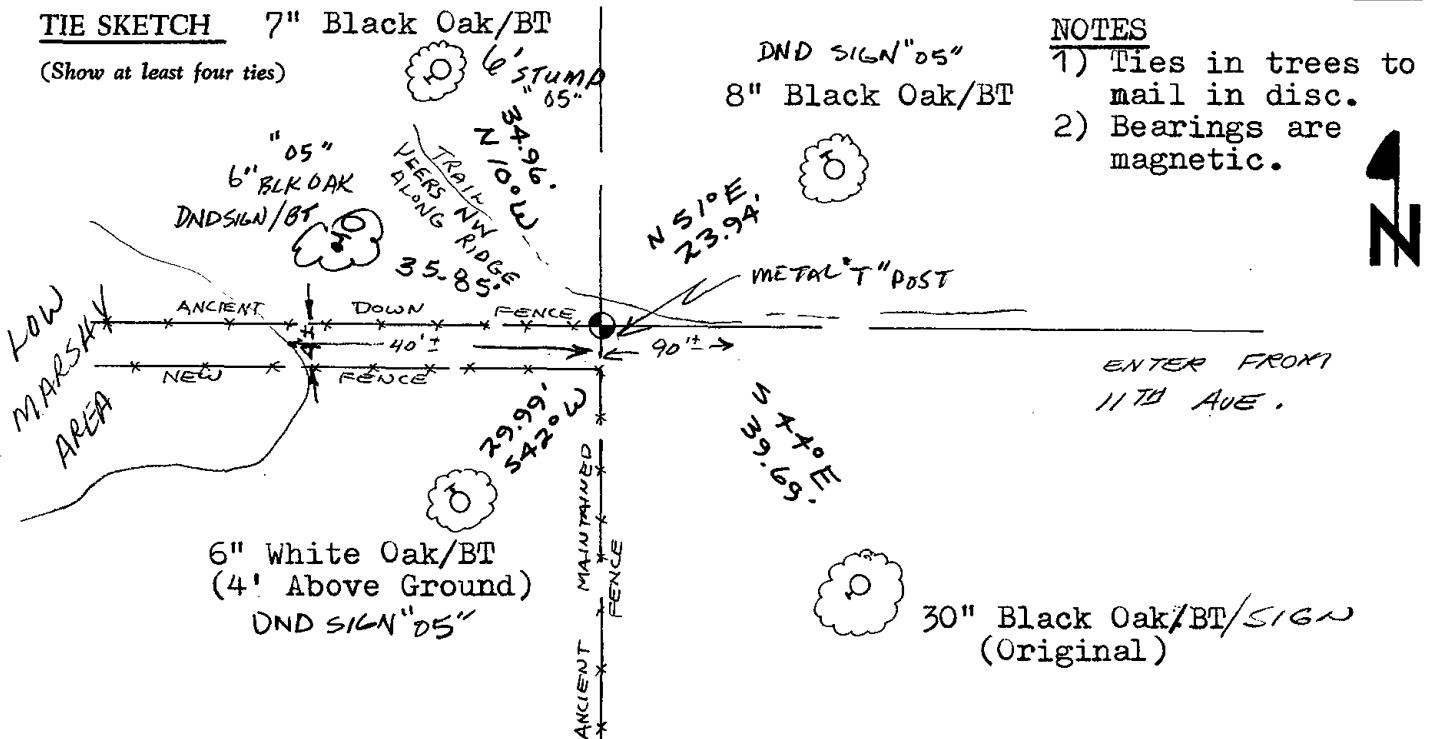
CERTIFIED CORRECT:

Dale C. Hagen
Registered Land Surveyor

DATE: 1-24-78

TIE SKETCH 7" Black Oak/BT

(Show at least four ties)



- NOTES
- 1) Ties in trees to mail in disc.
 - 2) Bearings are magnetic.

ENTER FROM
11TH AVE.



045

ADAMS COUNTY

Survey Monument Record

TYPE OF MONUMENT: 30" HARRISON

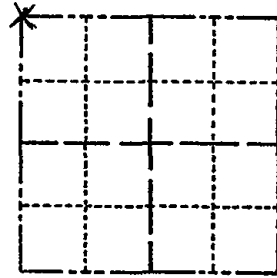
STATE PLANE COORDINATES: N _____
E _____

ELEVATION — M.S.L. DATUM: _____

THETA ANGLE: _____

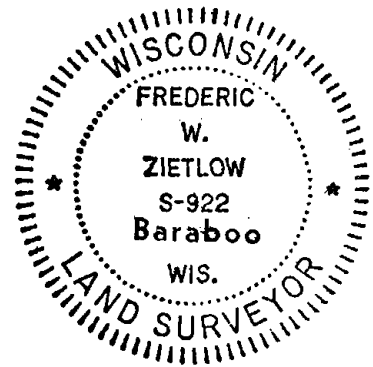
FIELD BOOK: 501 PAGE 2

CORNER NO. 740 ⁽⁴⁵⁾
SECTION 16
TOWN 16N
RANGE 6E



LOCATION
(Indicated by 'X')

SEAL:



BASIS FOR MONUMENT LOCATION

(Use reverse side if necessary)

Show info such as: History of corner, with reference to Vol. and pg, dates, surveyor; exact description of monument replaced; if location computed, by taped or EDM traverse; landowner remarks, etc.

RECOVERED PK NAIL USED BY DAVE CLARK FOR SURVEYS IN ADJOINING SECTIONS

COR OK 10/16/80 KV-RN

OK 1-30-90 GR

ALL OK 1-9-95 JG-RS

3-GONE, 2-NEW, 2-15-00, JG-SS

ALL OK 2-22-05, -JG
OK 1-12-10 SS

CERTIFIED CORRECT:

Frederic W. Zietlow

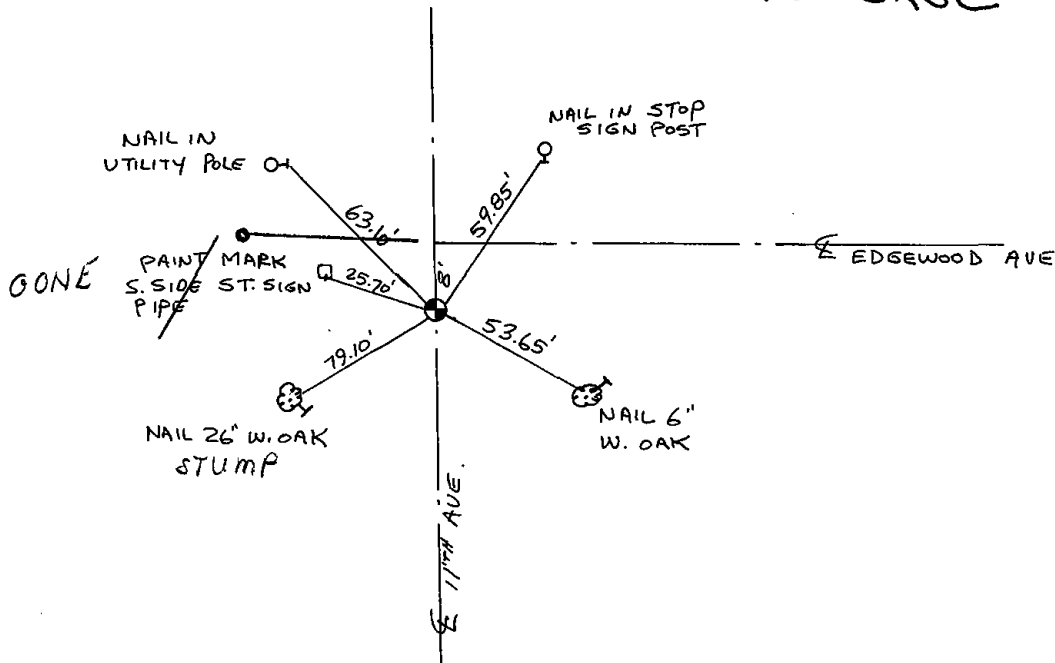
Registered Land Surveyor

DATE: JULY 31, 1975

TIE SKETCH

(Show at least four ties)

VOID - see Reverse side



DATE

6/26/85

NAIL IN UTILITY
POLE ○

63.10-

1" IRON PIPE

○-33'00"

○-33'00"-
1" IRON PIPE

○ 79.10'
~~GONE~~
~~NAIL 24"~~
STUMP

AVE.

~~GONE~~
~~NAIL IN STOP SIGN POST~~

SEAM ON SOUTH SIDE
TELE JET BOX

64.30'
57.05'

EDGEWOOD
AVE.

61.40
TWIN 26" BLK OAK

53.65'

~~GONE~~
~~NAIL 6" W. OAK~~

11 TH



046

ADAMS COUNTY

Survey Monument Record

TYPE OF MONUMENT: 30" HARRISON

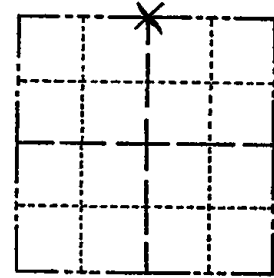
STATE PLANE COORDINATES: N _____ E _____

ELEVATION — M.S.L. DATUM: _____

THETA ANGLE: _____

FIELD BOOK: 501 PAGE 2

CORNER NO. 743⁴⁶
SECTION 16
TOWN 16N
RANGE 6E



LOCATION (Indicated by 'X')

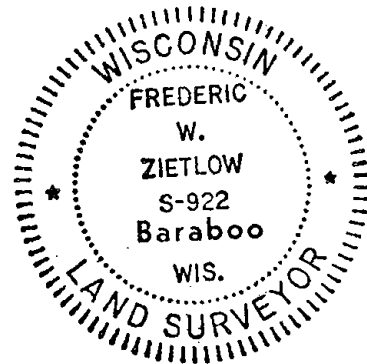
BASIS FOR MONUMENT LOCATION

(Use reverse side if necessary)

Show info such as: History of corner, with reference to Vol. and pg. dates, surveyor; exact description of monument replaced; if location computed, by taped or EDM traverse; landowner remarks, etc.

FOUND 3/4" X 24" IRON ROD AND MONUMENTED SAME. BELIEVED TO HAVE BEEN SET BY H. A. SIME
COR OK 10/16/80 KU-RN
1 GONE 1 NEW 6-26-85 GR-SS
ALL OK 2-14-90 KZ-GR
2-GONE, 2-NEW, 2/2/95 JG
2-GONE, 2-NEW, 2-16-00, JG-SS
ALL OK 2-22-05-JG
OK 1-12-10 SS

SEAL:



CERTIFIED CORRECT:

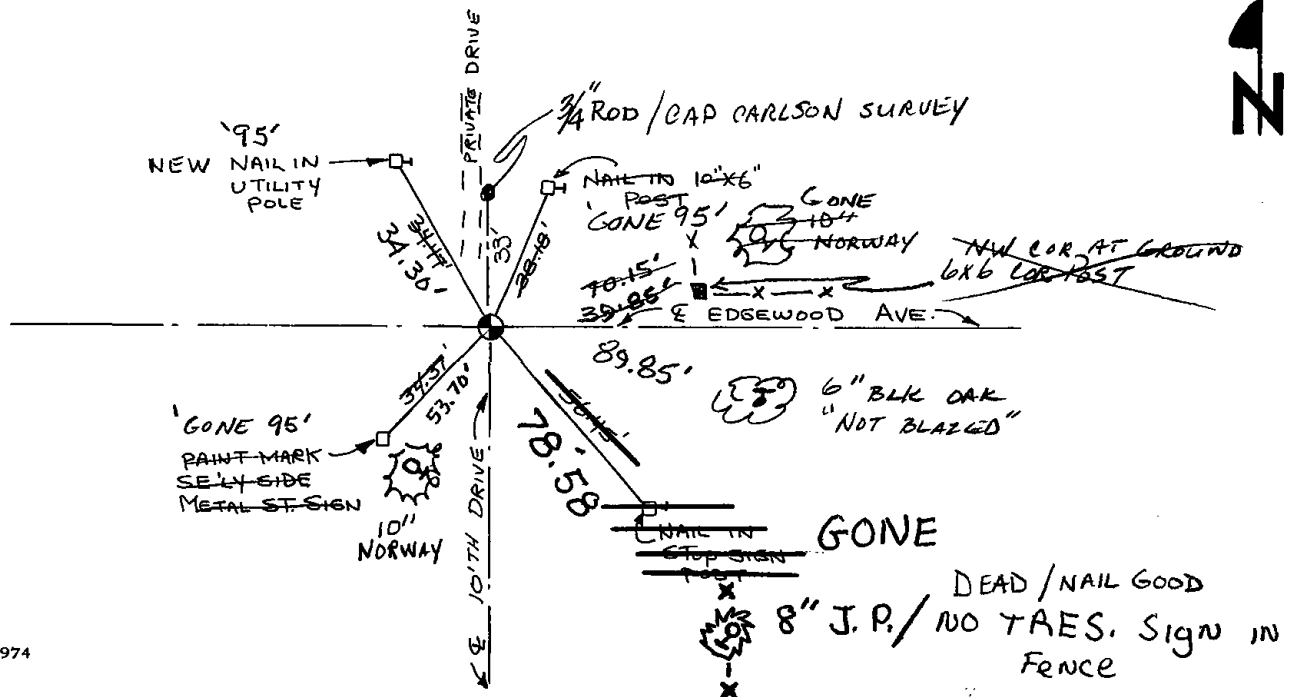
Frederic W. Zietlow

Registered Land Surveyor

DATE: July 31, 1975

TIE SKETCH

(Show at least four ties)





047

ADAMS COUNTY

Survey Monument Record

TYPE OF MONUMENT: HARRISON

STATE PLANE COORDINATES: N _____

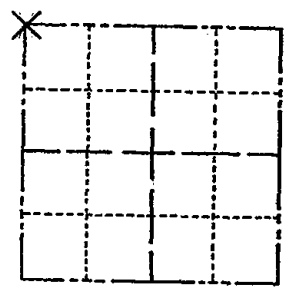
E _____

ELEVATION — M.S.L. DATUM: _____

THETA ANGLE: _____

FIELD BOOK: 27 PAGE 14

CORNER NO. 347
SECTION 15
TOWN 16 N
RANGE 6 E



LOCATION
(Indicated by 'X')

SEAL:

BASIS FOR MONUMENT LOCATION

(Use reverse side if necessary)

Show info such as: History of corner, with reference to Vol. and pg, dates, surveyor; exact description of monument replaced; if location computed, by taped or EDM traverse; landowner remarks, etc.

Location determined by computed coordinates from an extensive traverse connecting all existing monuments and evidence in all of sections 15. Point falls within the intersection of 10th Ave. and Edgewood Ave. Existing fence line running North. Probed and dug, *with backhoe*

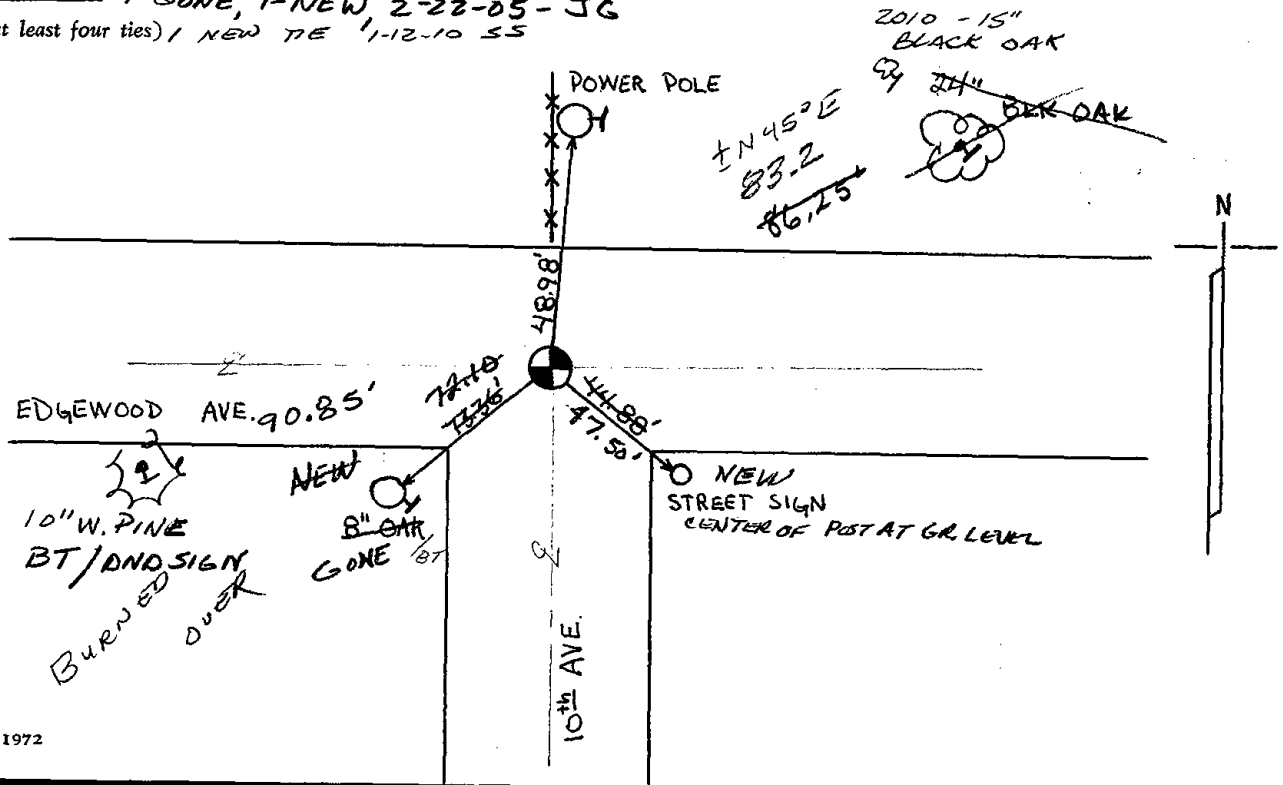
Anthony Kiedrowski, Co. Surveyor, present
Corner O.K. 10/28/75 D11-55
COR OK 10/16/80 KU-RN
COR OK 6-26-85 GR-SS
OK 1-9-90 GR-KZ
ALL OK 2/2/95 JG



CERTIFIED CORRECT:

R. K. Saylor
Registered Land Surveyor
DATE: 1/15/74

TIE SKETCH *2-GONE, 2-NEW, 2-16-00, JG-SS*
1-GONE, 1-NEW, 2-22-05 - JG
(Show at least four ties) *NEW TIE 1-12-10 SS*





048

ADAMS COUNTY

Survey Monument Record

TYPE OF MONUMENT: HARRISON

STATE PLANE COORDINATES: N _____

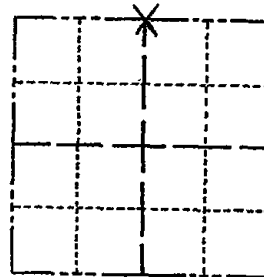
E _____

ELEVATION — M.S.L. DATUM: _____

THETA ANGLE: _____

FIELD BOOK: 27 PAGE 15

CORNER NO. 350 (48)
SECTION 15
TOWN 16N
RANGE 6E



LOCATION
(Indicated by 'X')

SEAL:



BASIS FOR MONUMENT LOCATION

(Use reverse side if necessary)

Show info such as: History of corner, with reference to Vol. and pg, dates, surveyor; exact description of monument replaced; if location computed, by taped or EDM traverse; landowner remarks, etc.

Set on a straight line equidistant between section corners on the basis of computed coordinates.

Point falls in intersection of 9th Drive and Edgewood Ave.

Probed and dug, with backhoe

Anthony Kiedrowski, Co. Surveyor, present.

1-12-10 1 NEW TIE SS

COR. O.K. 10-2-75 SS

COR OK 10/15/80 KU-RN

2 GONE NO NEW 7/15/85 DK

ALL OK 1-8-90 GR-KZ

CERTIFIED CORRECT:

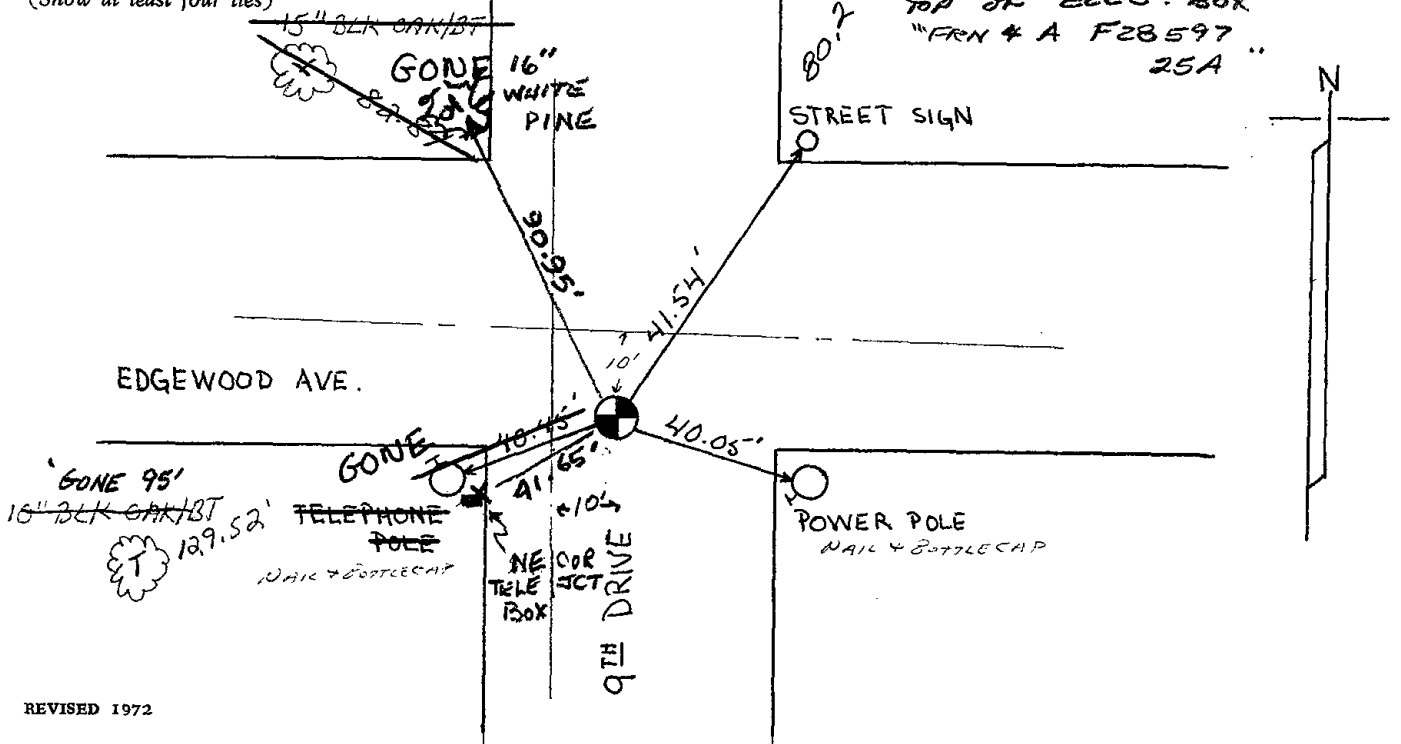
R. K. Saylor
Registered Land Surveyor


DATE: 1/15/74

TIE SKETCH 1-GONE 2-NEW 2-8-95 JG ALL OK, 2-22-05-JG

ALL OK, 2-15-00, JG-SS

(Show at least four ties)







049

ADAMS COUNTY

Survey Monument Record

TYPE OF MONUMENT: 1" IRON PIPE

STATE PLANE COORDINATES: N _____

E _____

ELEVATION — M.S.L. DATUM: _____

THETA ANGLE: _____

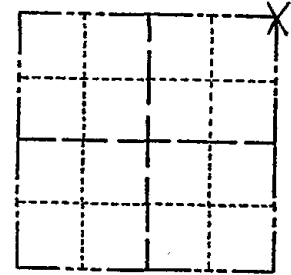
FIELD BOOK: 27 PAGE 16

CORNER NO. 348 49

SECTION 15

TOWN 16N

RANGE 6E



LOCATION
(Indicated by 'X')

SEAL:

BASIS FOR MONUMENT LOCATION

(Use reverse side if necessary)

Show info such as: History of corner, with reference to Vol. and pg, dates, surveyor; exact description of monument replaced; if location computed, by taped or EDM traverse; landowner remarks, etc.

Location determined by computed coordinates from an extensive traverse connecting all existing monuments and evidence in all of Sec. 15. Point falls within the intersection of 9th Ave. and Edgewood Ave. 1 inch iron pipe set.
Dug with backhoe - found nothing



Anthony Kiedrowski, Co. Surveyor, present.

Cor. O.K. 10-2-75 SS

COR OK 10/15/80 KV-RN

ALL OK 7-15-85 DK

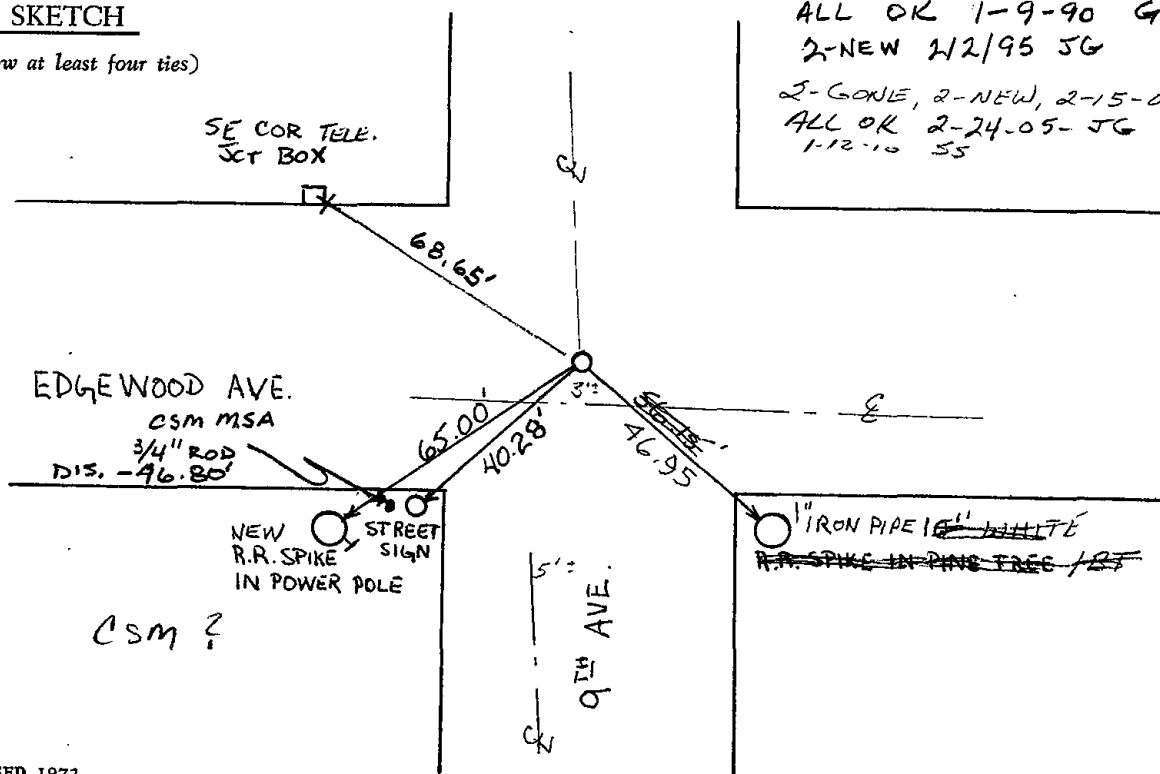
CERTIFIED CORRECT:

R. K. Saylor
Registered Land Surveyor

DATE: 1/15/74

TIE SKETCH

(Show at least four ties)



ALL OK 1-9-90 GR-KZ
2-NEW 2/2/95 JG
2-GONE, 2-NEW, 2-15-00, JG-SS
ALL OK 2-24-05- JG
1-12-10 SS

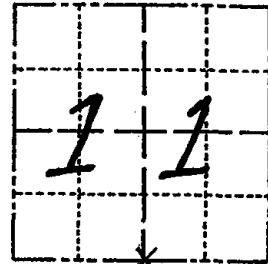


050

Government Land Corner Certificate

Adams County
 TYPE OF MONUMENT: HARRISON
 STATE PLANE COORDINATES: N _____
 E _____
 ELEVATION — M.S.L. DATUM: _____
 THETA ANGLE: _____
 FIELD BOOK: 54 (101) PAGE 41 (112)
 DRAWN BY: G RHINEHART

CORNER NO. 50
 SECTION 11
 TOWN 16
 RANGE 6




BASIS FOR MONUMENT LOCATION

Show info such as: History of corner, with reference to Vol. and pg., dates, surveyor; exact description of monument replaced; if location computed, by taped or EDM traverse; landowner remarks, etc. (Use reverse side if necessary)

Excavated with backhoe. Found bottom 8" of 2½" diameter wood stake, pointed, very rotted. Accepted as corner. No other evidence found. No resurveys on record. Corner verified by EDM traverse.

SEAL:



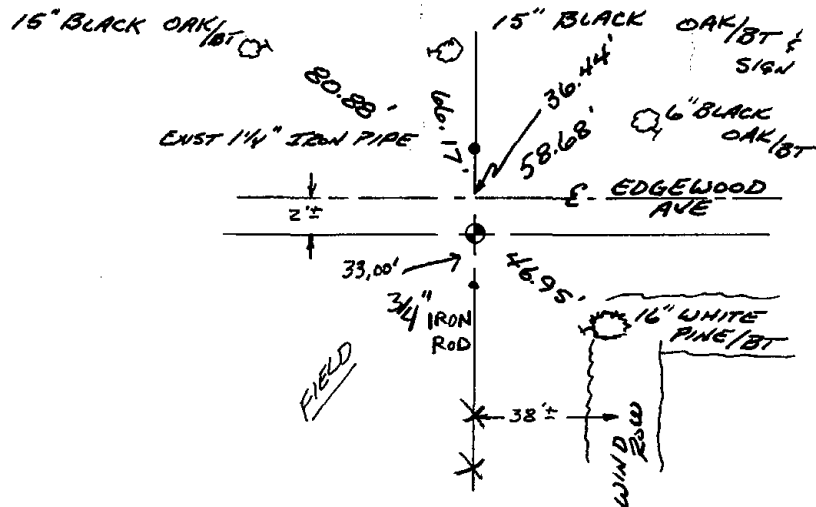
DATA SHOWN HERE ON CERTIFIED CORRECT:

Anthony B. Kiedrowski
 Registered Land Surveyor

DATE: 1/31/28

TIE SKETCH

Show at least four ties, also fence lines, roads, topo, size and type of witness trees' and if off road - best way to arrive at corner.



MAINTENANCE RECORD

Date	Init.	Remarks
7-15-85	DK	ALL OK
1-09-89	GR-KZ	OK
1-23-95	JG-GR	NEW TIE
2-16-00	JG-SS	OK
2-24-05	JG	OK
1-12-10	SS	OK



051

ADAMS COUNTY

Survey Monument Record

TYPE OF MONUMENT: 30" HARRISON

STATE PLANE COORDINATES: N _____

E _____

ELEVATION — M.S.L. DATUM: _____

THETA ANGLE: _____

FIELD BOOK: 103 PAGE 49

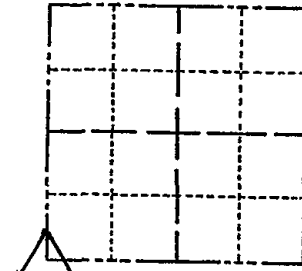
CORNER NO. 97

SECTION 12

TOWN 16

RANGE 6

51



LOCATION (Indicated by 'X')

SEAL:

BASIS FOR MONUMENT LOCATION

(Use reverse side if necessary)

Show info such as: History of corner, with reference to Vol. and pg, dates, surveyor; exact description of monument replaced; if location computed, by taped or EDM traverse; landowner remarks, etc.

Set monument

April 26, 1972

Sam T. Mullen R.L.S. S-981

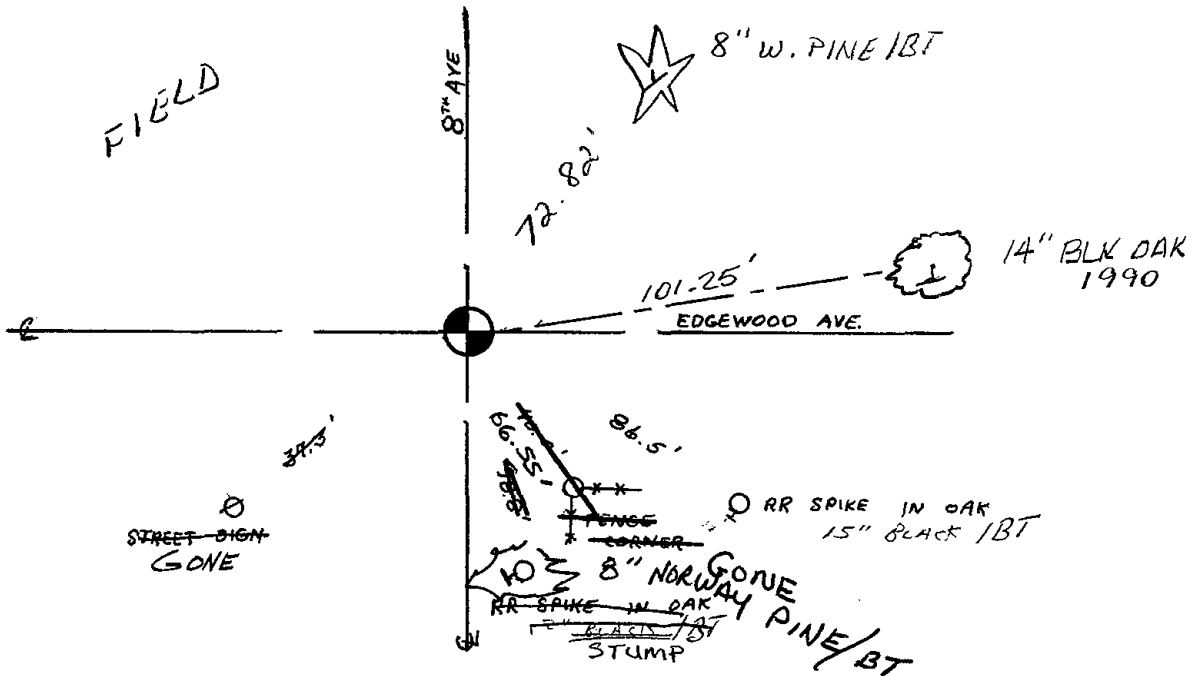
Cor o.k. 10-2-75 SS
CGR OK 10/15/80 KV-RN
1 GONE NO NEW 7-15-85
1-30-90 OK GK
1-23-95 OK JG-GR

CERTIFIED CORRECT:

Registered Land Surveyor

DATE: _____

TIE SKETCH ALL OK, 2-16-00, JG-SS
1-GONE 1-NEW 2-24-05-JG
(Show at least four ties) 1-12-10' OK SS





052

ADAMS COUNTY

Survey Monument Record

CORNER NO. 99
SECTION 12
TOWN 16
RANGE 6

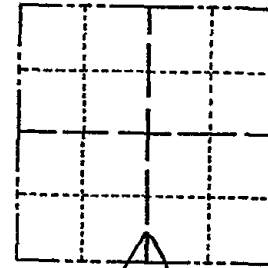
TYPE OF MONUMENT: 30" HARRISON

STATE PLANE COORDINATES: N _____
E _____

ELEVATION — M.S.L. DATUM: _____

THETA ANGLE: _____

FIELD BOOK: 103 PAGE 53



LOCATION
(Indicated by 'X')

SEAL:

BASIS FOR MONUMENT LOCATION

(Use reverse side if necessary)

Show info such as: History of corner, with reference to Vol. and pg. dates, surveyor; exact description of monument replaced; if location computed, by taped or EDM traverse; landowner remarks, etc.

Set Monument

April 27, 1972

Sam T. Mullen

COR O.K. 10-2-75 SS
COR OK 10/15/80 KV-RN
ALL OK 7-15-85 DK
ALL OK 1-30-90 GR
ALL OK 1/23/95 JG-GR

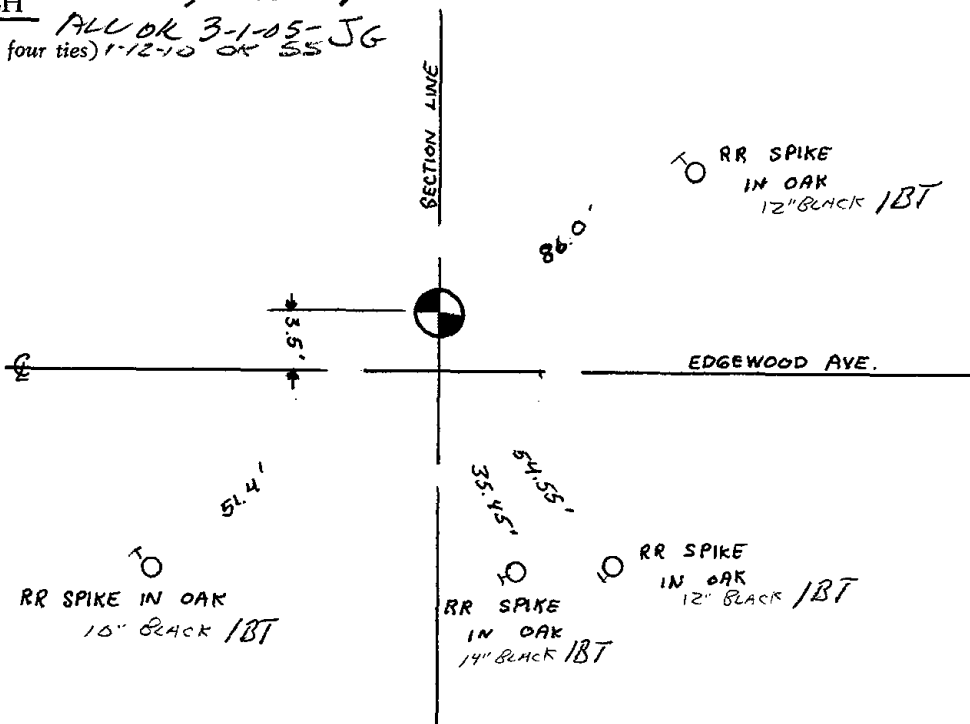
CERTIFIED CORRECT:

Registered Land Surveyor

DATE: _____

TIE SKETCH ALL OK, 2-16-00, JG-SS

(Show at least four ties) 1-12-10 OK SS





053

ADAMS COUNTY

Survey Monument Record

TYPE OF MONUMENT: 30" HARRISON

STATE PLANE COORDINATES: N _____

E _____

ELEVATION - M.S.L. DATUM: _____

THETA ANGLE: _____

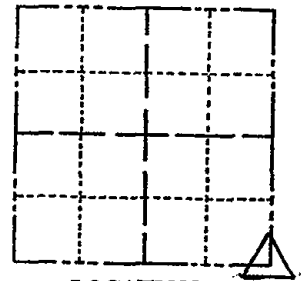
FIELD BOOK: 103 PAGE 47

CORNER NO. 96

SECTION 12

TOWN 16

RANGE 6



LOCATION (Indicated by 'X')

SEAL:

BASIS FOR MONUMENT LOCATION

(Use reverse side if necessary)

Show info such as: History of corner, with reference to Vol. and pg, dates, surveyor; exact description of monument replaced; if location computed, by taped or EDM traverse; landowner remarks, etc.

Set monument

April 26, 1972

Sam T. Miller R.L.S. s-981

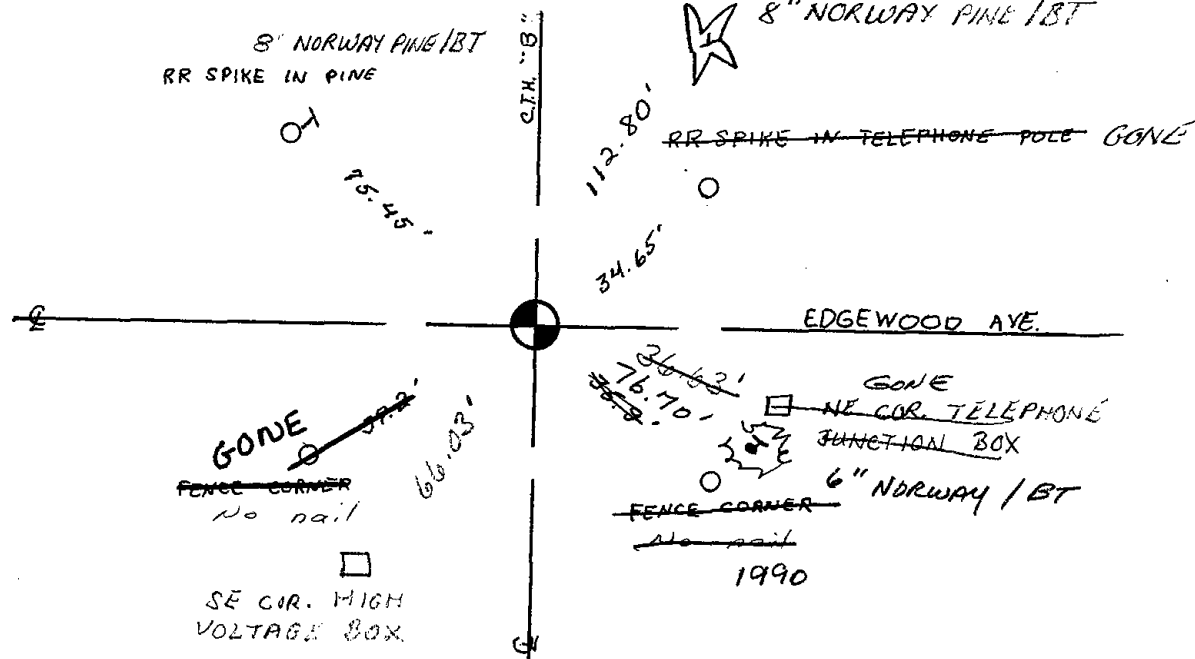
Harrison O.K. 10-2-75 S.S.
COR OK 10/15/80 KV-RN
1 GONE NO NEW 7-15-85 DK
ALL OK 1-9-90 GR-KZ
ALL OK 1/23/95 JG-GR

CERTIFIED CORRECT:

Registered Land Surveyor

DATE: _____

TIE SKETCH ALL OK SEE ATTACHED TIE SHEET RUSSELL 7/26/99, JG-55, L-16-00
1-GONE 1-NEW 3-1-05-JG
(Show at least four ties)



ADAMS COUNTY

Survey Monument Record

TYPE OF MONUMENT: 30" HARRISON MARKER

STATE PLANE COORDINATES: N _____

E _____

ELEVATION — M.S.L. DATUM: _____

THETA ANGLE: _____

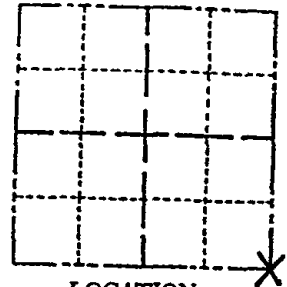
FIELD BOOK: _____ PAGE _____

CORNER NO. 96

SECTION 12

TOWN 16N

RANGE 6E



LOCATION
(Indicated by 'X')


SEAL:

BASIS FOR MONUMENT LOCATION

(Use reverse side if necessary)

Show info such as: History of corner, with reference to Vol. and pg. dates, surveyor; exact description of monument replaced; if location computed, by taped or EDM traverse; landowner remarks, etc.

Existing Monument was found in place. Monument was removed and raised due to reconstruction of C.T.H. "B". All tie measurements are horizontal measurements unless noted otherwise.

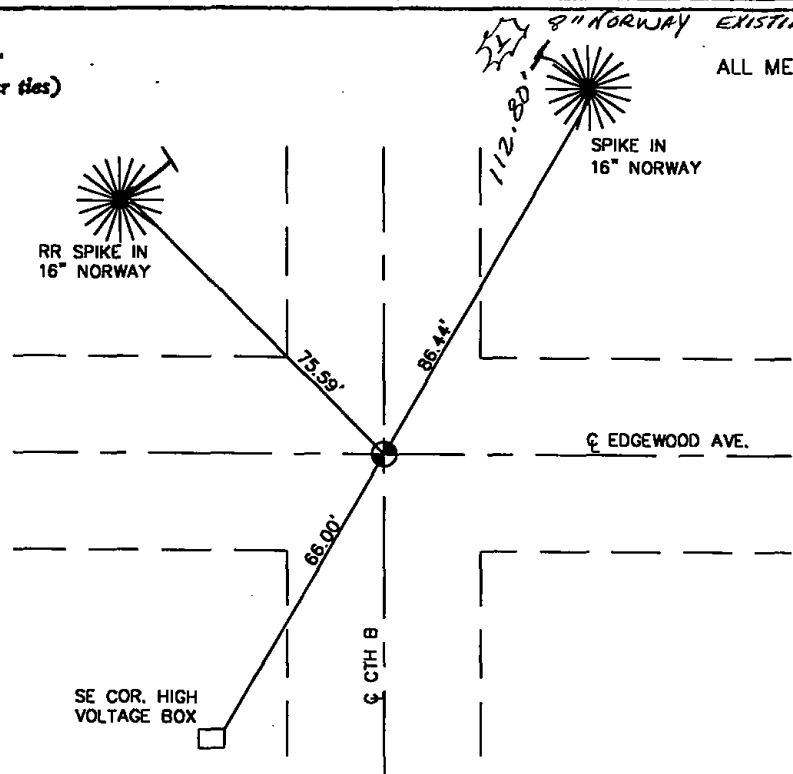


ALL OK, 2-16-00, JG-SS

CERTIFIED CORRECT:
Dennis J. Russell
 Registered Land Surveyor
 DATE: July 26, 1999


TIE SKETCH

(Show at least four ties)



ALL MEASUREMENTS ARE HORIZONTAL.







054

ADAMS COUNTY

Survey Monument Record

TYPE OF MONUMENT: HARRISON

STATE PLANE COORDINATES: N _____

E _____

ELEVATION — M.S.L. DATUM: _____

THETA ANGLE: _____

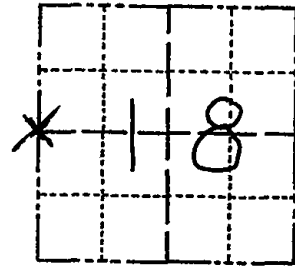
FIELD BOOK: 38 PAGE 26

CORNER NO. 54 (54)

SECTION 18

TOWN 16

RANGE 6E



LOCATION (Indicated by 'X')

SEAL:

BASIS FOR MONUMENT LOCATION

(Use reverse side if necessary)

Show info such as: History of corner, with reference to Vol. and pg, dates, surveyor; exact description of monument replaced; if location computed, by taped or EDM traverse; landowner remarks, etc.



Ran EDM/T2 traverse around Section 18-16-6 and to the Southeast corner of Section 12-16-5.

The West Quarter corner of 18-16-6 (Also the East Quarter corner of 13-16-6) had been previously monumented by Don Paulson on 7-26-1974, but since the Southeast corner of Section 12 was placed in its present location, it became necessary to change this corner too.

This tie sheet reflects that change, with the corner being monumented by single proportionate measure on line between adjacent corners.

Could find no evidence of the original corner.

CERTIFIED CORRECT:

COR OK 10/20/80 KU SK

TOP BROKEN - BOTTOM IN PLACE 10.31.85 MB-SS

OK 1-9-90 GR-KZ

" 2-6-95 JG-GR

Registered Land Surveyor

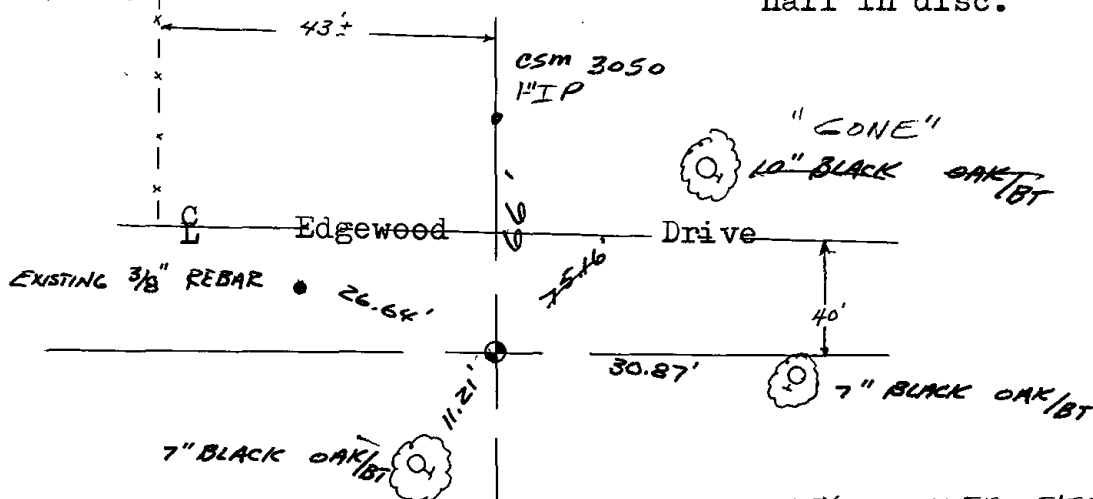
DATE: 2-9-77

TIE SKETCH ALL OK 5-17-00 - JG
1-GONE, 2-28-05 - JG
1-15-10, SS

(Show at least four ties)

NOTE:

Ties in trees to nail in disc.



SURVEY MARKER SIGN ON 2\"/>



055

ADAMS COUNTY

Survey Monument Record

TYPE OF MONUMENT: PK F RLS 878 DISC IN BIT OVER CONC.

STATE PLANE COORDINATES: N _____

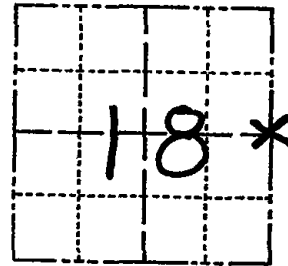
E _____

ELEVATION — M.S.L. DATUM: _____

THETA ANGLE: _____

FIELD BOOK: 38 PAGE 26

CORNER NO. 55
SECTION 18
TOWN 16
RANGE 6E



LOCATION
(Indicated by 'X')

SEAL:



BASIS FOR MONUMENT LOCATION

(Use reverse side if necessary)

Show info such as: History of corner, with reference to Vol. and pg, dates, surveyor; exact description of monument replaced; if location computed, by taped or EDM traverse; landowner remarks, etc.

Ran EDM/T2 traverse around Sections 17 and 18 to determine search area for investigation.

Did not excavate because search area falls in construction limits of State Trunk Highway 13.

Set monumentation by single proportionate measure between adjacent section corners.

Monumented 1-4-77.

COR OK 10/20/80 KU SK

2 GONE 1 NEW 6-25-85 SS-GR

OK 1-9-90 GR-KZ

ALL OK 8-25-94 JG-TBS

ADD DIM. TO EXIST. 3/4" ROAD AT ROW POSTS 5-31-00 JG-SS

ALL OK 2-25-05-JG

1-15-10 OK SS

CERTIFIED CORRECT:

Dale C Hagen
Registered Land Surveyor

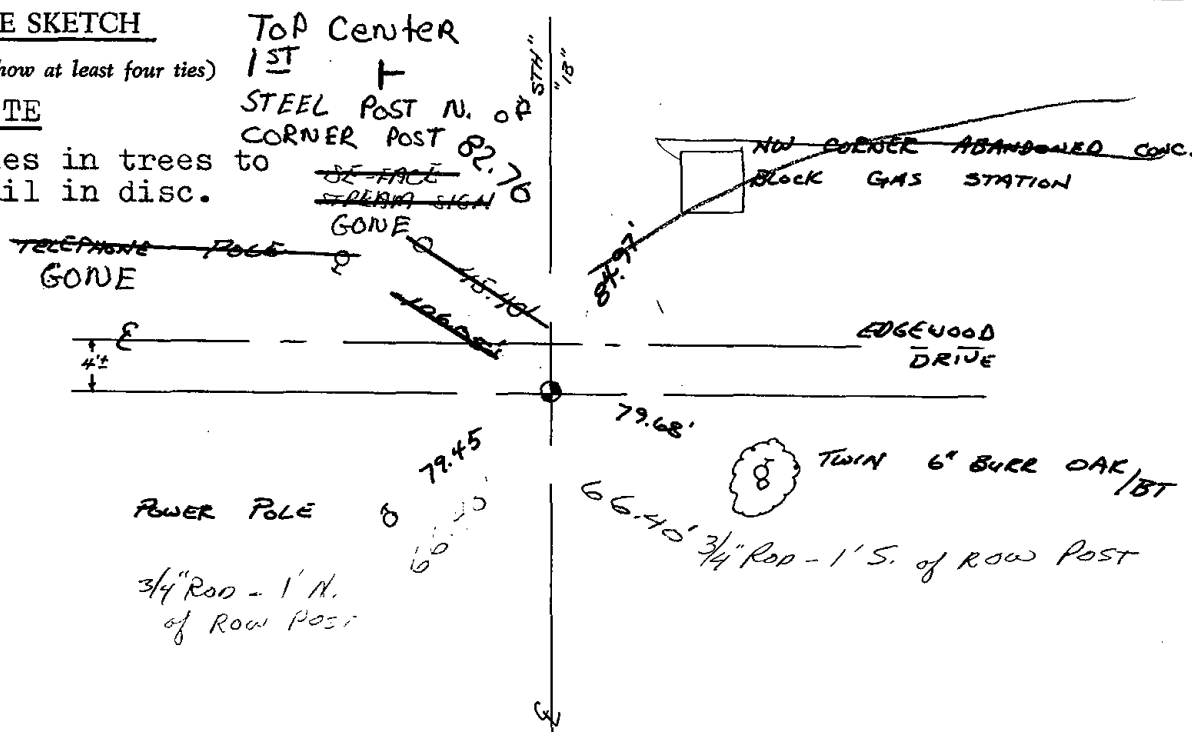
DATE: 2-8-77

TIE SKETCH

(Show at least four ties)

NOTE

Ties in trees to nail in disc.







056

ADAMS COUNTY

Survey Monument Record

TYPE OF MONUMENT: 30" HARRISON

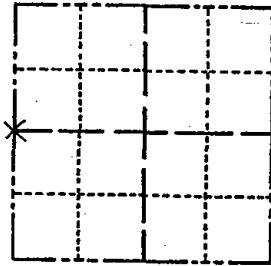
STATE PLANE COORDINATES: N _____
E _____

ELEVATION — M.S.L. DATUM: _____

THETA ANGLE: _____

FIELD BOOK: 501 PAGE 2

CORNER NO. 741 56
SECTION 16
TOWN 16N
RANGE 6E



LOCATION
(Indicated by 'X')

BASIS FOR MONUMENT LOCATION

(Use reverse side if necessary)

Show info such as: History of corner, with reference to Vol. and pg, dates, surveyor; exact description of monument replaced; if location computed, by taped or EDM traverse; landowner remarks, etc.

FOUND 1" X 24" IRON PIPE BELIEVED TO HAVE BEEN SET BY H.A. SIME.

COR OK 10/17/80 KU-SK

ALL OK 6-26-85 SS-GR

OK 1-9-90 GR-KZ

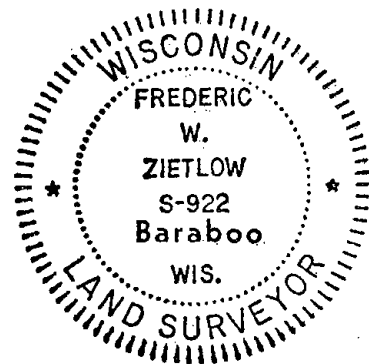
1-GONE 1-8-95 JG-BS

ALL OK 2-16-00, JG-SS

1-GONE 2-NEW 2-22-05 - JG

1-13-10 SS

SEAL:



CERTIFIED CORRECT:

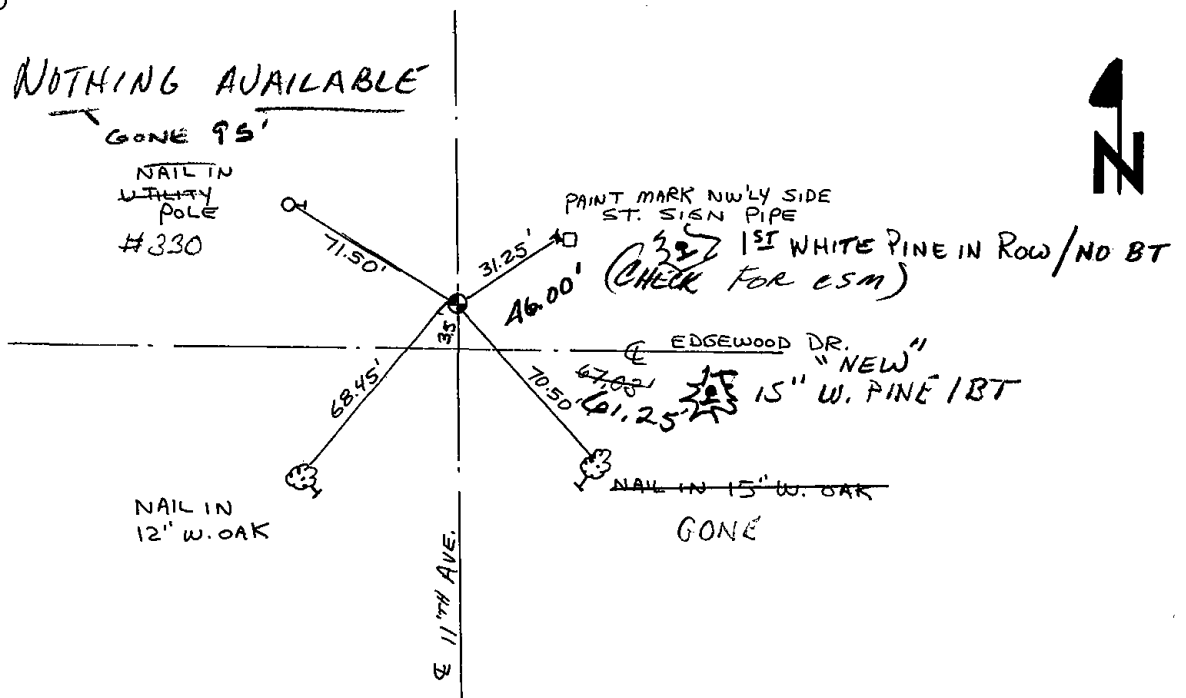
Frederic W. Zietlow

Registered Land Surveyor

DATE: JULY 31, 1975

TIE SKETCH

(Show at least four ties)



Faint, illegible markings or text, possibly a stamp or bleed-through from the reverse side of the page.



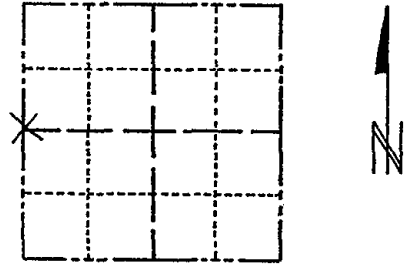
057

ADAMS COUNTY

Survey Monument Record

CORNER NO. 346
SECTION 15
TOWN 16 N
RANGE 6 E

TYPE OF MONUMENT: HARRISON
STATE PLANE COORDINATES: N _____
E _____
ELEVATION — M.S.L. DATUM: _____
THETA ANGLE: _____
FIELD BOOK: 27 PAGE 12-18



LOCATION
(Indicated by 'X')

SEAL:

BASIS FOR MONUMENT LOCATION

(Use reverse side if necessary)

Show info such as: History of corner, with reference to Vol. and pg, dates, surveyor; exact description of monument replaced; if location computed, by taped or EDM traverse; landowner remarks, etc.

Set on a straight line equidistant between section corners on the basis of computed coordinates.

Point located on center of Edgewood Drive and 10th Ave.

Area dug and probed, no evidence found.
w/ 1/4 backhoe



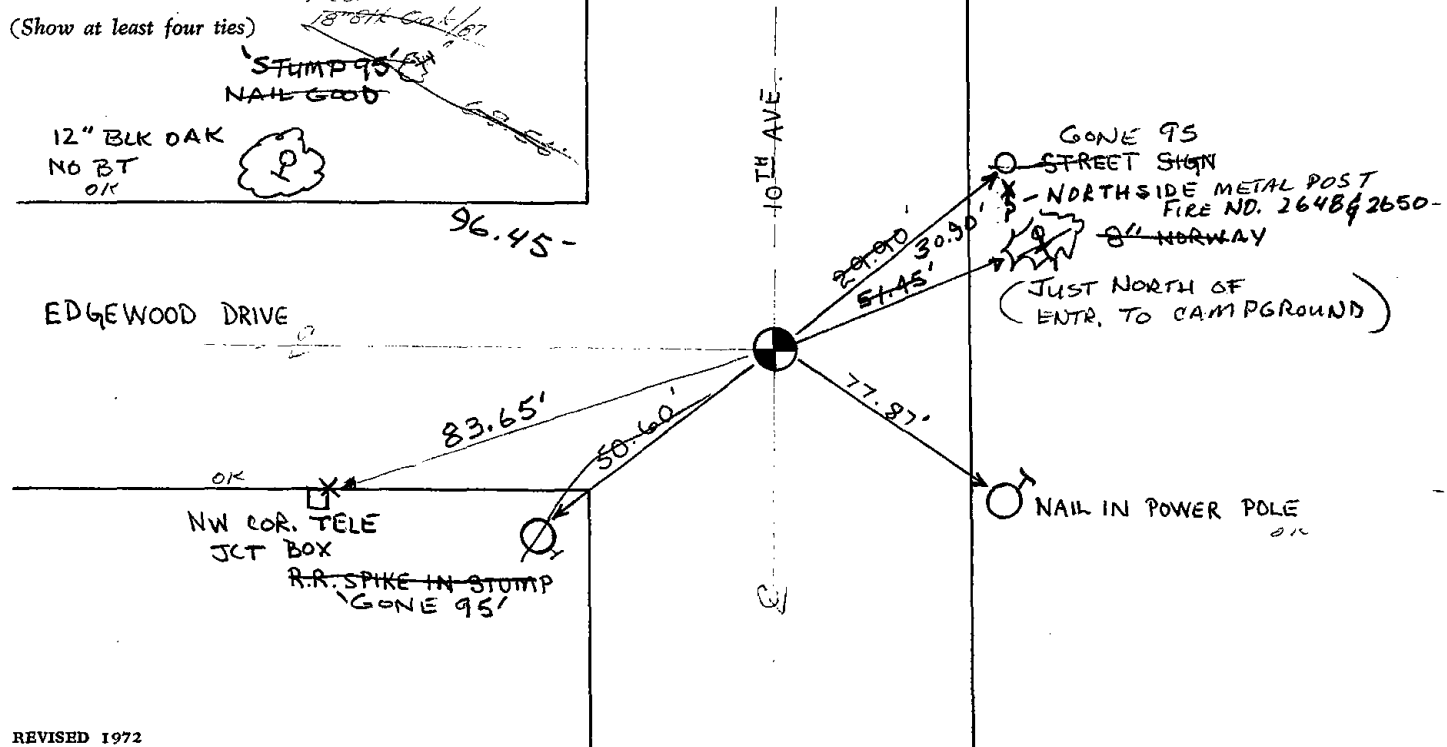
Everything O.K. 10/22/85 JG
COR OK 10/14/80 KV-RN
ALL OK 6-26-85 SS-GR
OK 1-9-89 GR-KZ
2-GONE, 2-NEW 2/2/95 JG

CERTIFIED CORRECT:

R. K. Saylor
Registered Land Surveyor
DATE: 1/15/74

TIE SKETCH

ALL OK, 2-16-00, 96-55 2-GONE, 2-NEW, 2-22-05 - JG
1-12-10 OK SS



ADAMS COUNTY

Survey Monument Record

TYPE OF MONUMENT: HARRISON

STATE PLANE COORDINATES: N _____

ELEVATION — M.S.L. DATUM: _____

THETA ANGLE: _____


FIELD BOOK: 27 PAGE 12-18

CORNER NO. 346

SECTION 15

TOWN 16 N

RANGE 6 E



LOCATION
(Indicated by "X")

BASIS FOR MONUMENT LOCATION

(Use reverse side if necessary)

Show info such as: History of corner, with reference to Vol. and pg. dates, surveyor; exact description of monument replaced; if location computed, by taped or ED11 traverse; landowner remarks, etc.

SEAL:

Set on a straight line equidistant between section corners on the basis of computed coordinates.

Point located on center of Edgewood Drive and 10th Ave.

Area dug and probed, no evidence found.



COR OK 10/11/80 R.K.S.

May 18, 1988 - Ken Carlson

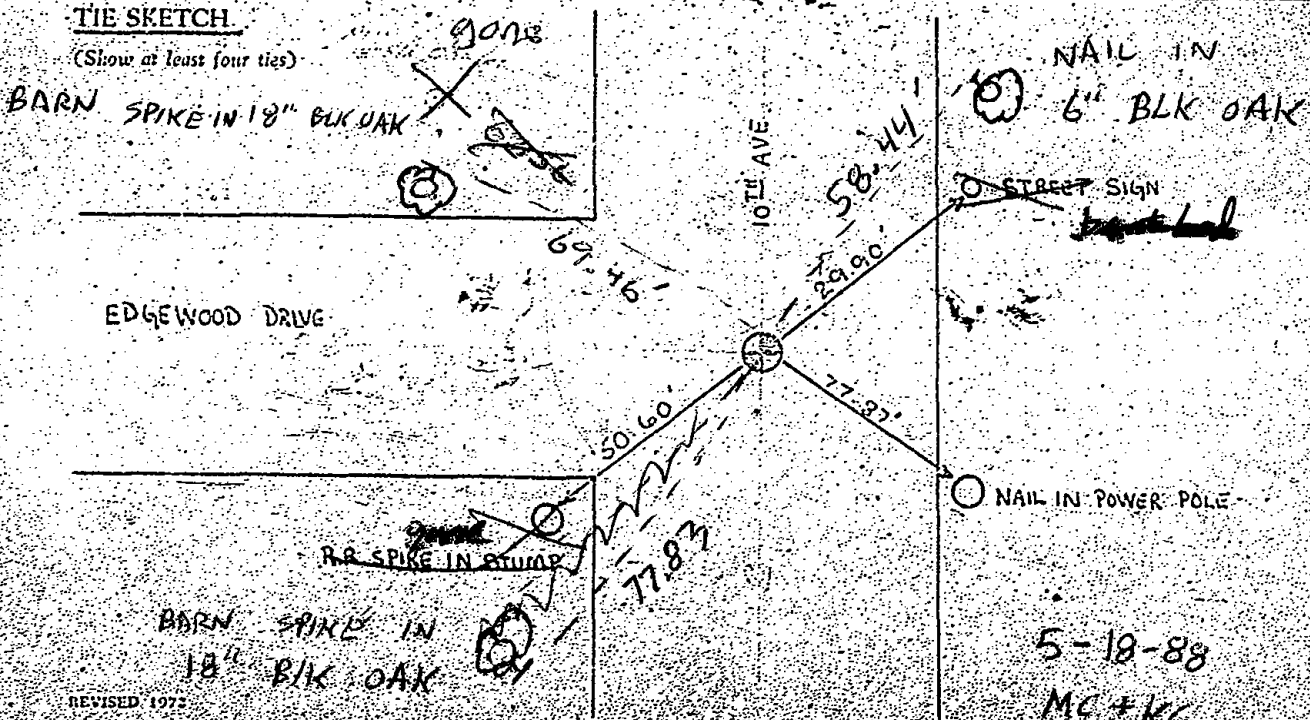
CERTIFIED CORRECT:

R. K. Saylor
Registered Land Surveyor

DATE: 1/15/74

TIE SKETCH

(Show at least four ties)



REVISED 1977

1950

1951



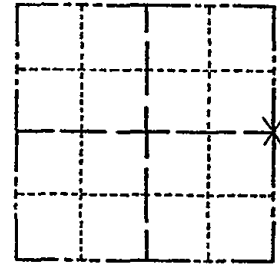
058

ADAMS COUNTY

Survey Monument Record

CORNER NO. 349
SECTION 15
TOWN 16 N
RANGE 6 E

TYPE OF MONUMENT: HARRISON
STATE PLANE COORDINATES: N _____
E _____
ELEVATION — M.S.L. DATUM: _____
THETA ANGLE: _____
FIELD BOOK: 27 PAGE 12-17



LOCATION
(Indicated by 'X')

SEAL:



BASIS FOR MONUMENT LOCATION

(Use reverse side if necessary)

Show info such as: History of corner, with reference to Vol. and pg, dates, surveyor; exact description of monument replaced; if location computed, by taped or EDM traverse; landowner remarks, etc.

Set on a straight line equidistant between section corners on the basis of computed coordinates.

Point located on center line of Edgewood Drive.

Area dug ^{with back hoe} and probed, no other evidence found.

Everything o.k. 10/18/75 DM-55

COR OK 10/15/80 KV-RN

ALL OK 7-15-85 DK

OK 1-30-90 GR.

ALL OK 1-23-95 JG-6R

CERTIFIED CORRECT:

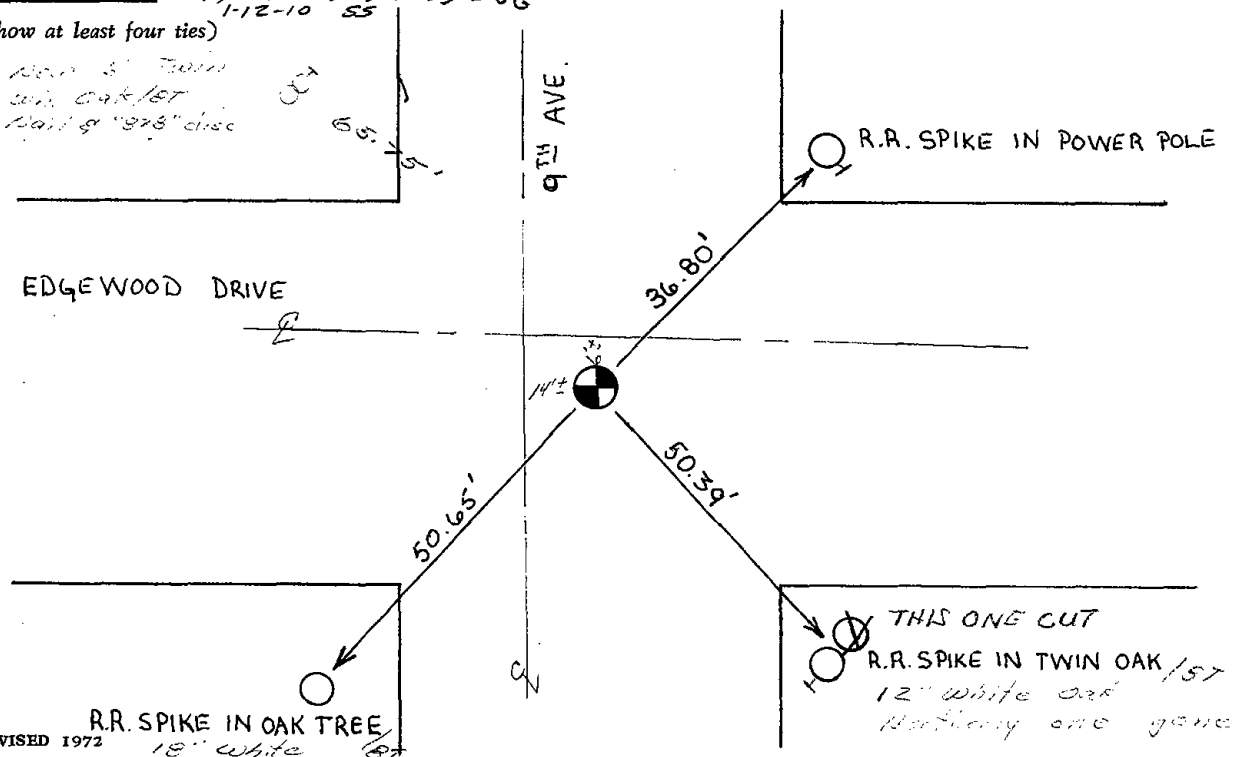
R. K. Saylor
Registered Land Surveyor

DATE: 1/15/24

TIE SKETCH ALL OK 2-15-00 JG-55
ALL OK 2-24-05' - JG
1-12-10 55

(Show at least four ties)

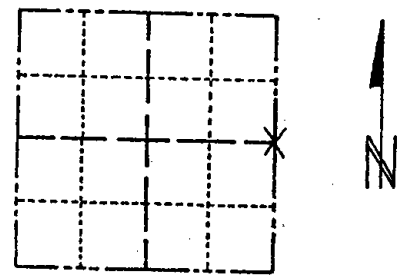
near S. corner
with oak tree
dial g "378" disc



ADAMS COUNTY
Survey Monument Record

TYPE OF MONUMENT: HARRISON
 STATE PLANE COORDINATES: N _____
 E _____
 ELEVATION — M.S.L. DATUM: _____
 THETA ANGLE: _____
 FIELD BOOK: 27 PAGE 12-17

CORNER NO. 349
 SECTION 15
 TOWN 16 N
 RANGE 6 E



LOCATION
 (Indicated by 'X')

BASIS FOR MONUMENT LOCATION

(Use reverse side if necessary)

Show info such as: History of corner, with reference to Vol. and pg, dates, surveyor; exact description of monument replaced; if location computed, by taped or EDM traverse; landowner remarks, etc.

Set on a straight line equidistant between section corners on the basis of computed coordinates.

Point located on center line of Edgewood Drive.

Area dug ^{with back hoe} and probed, no other evidence found.

Everything o.k. 10/9/75 DM-SS
COR OK 10/15/80 KV-RN
CKD July 8 '87 Ken Carlson



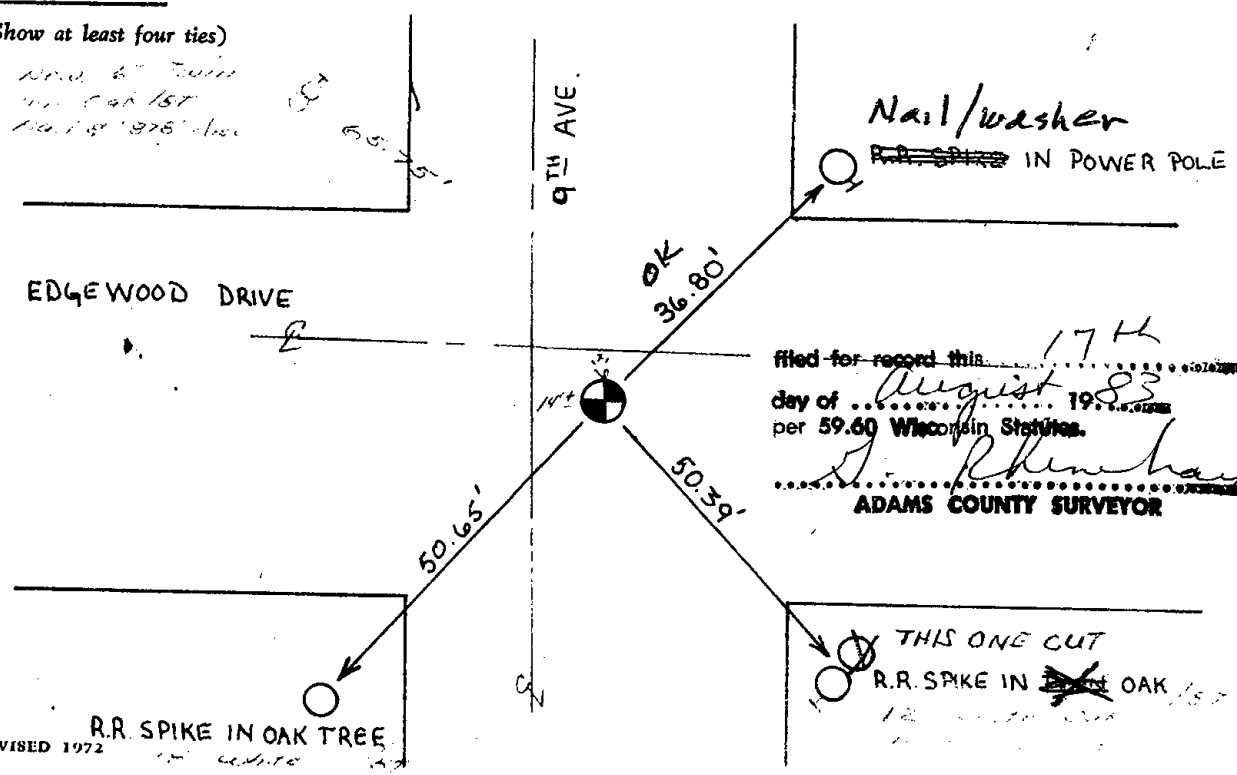
CERTIFIED CORRECT:

R. K. Saylor
 Registered Land Surveyor

DATE: 1/15/74

TIE SKETCH

(Show at least four ties)



SECRET

SECRET



059

ADAMS COUNTY

Survey Monument Record

TYPE OF MONUMENT: Standard Harrison

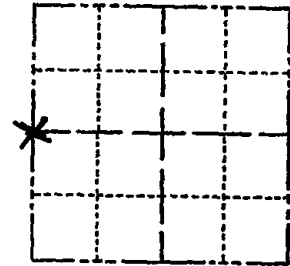
STATE PLANE COORDINATES: N _____
E _____

ELEVATION — M.S.L. DATUM: _____

THETA ANGLE: _____

FIELD BOOK: _____ PAGE _____

CORNER NO. 931 (59)
SECTION 13
TOWN 16
RANGE 6



LOCATION
(Indicated by 'X')

SEAL:



BASIS FOR MONUMENT LOCATION

(Use reverse side if necessary)

Show info such as: History of corner, with reference to Vol. and pg, dates, surveyor; exact description of monument replaced; if location computed, by taped or EDM traverse; landowner remarks, etc.

Ran EDM/transit traverse around Section 13 and to adjacent section corners to determine search areas.

Excavation yielded no evidence of the original corner or any remonumentation.

Set corner by single proportionate measure between the Southwest and the Northwest corners of Section 13.

- COR OK 10/15/80 KU-RN
- 1 GONE 7-15-85 DK
- OK 1-30-90 GR
- OK 4-22-93 MC
- ALL OK 1-23-95 JG-GR
- ALL OK 2-16-00, JG-SS
- ALL OK, 2-24-05-JG

CERTIFIED CORRECT:

Dale C. Hagen
Registered Land Surveyor

DATE: January 23, 1976

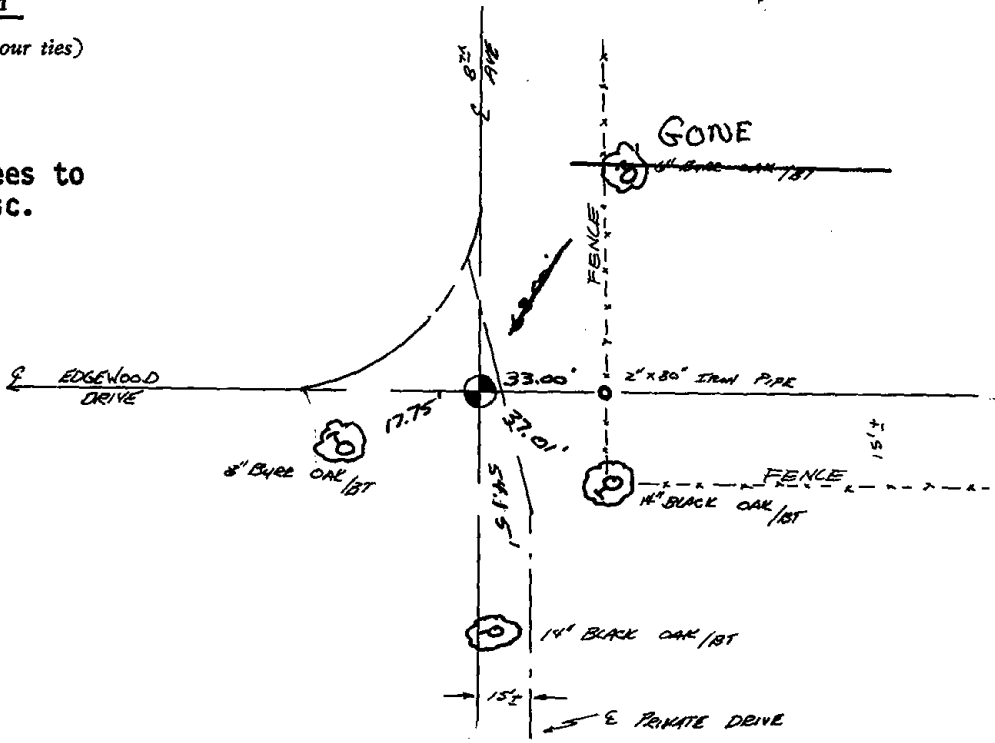
TIE SKETCH


1-12-10 OK SS

(Show at least four ties)

NOTE:

Ties in trees to nail in disc.





060

ADAMS COUNTY

Survey Monument Record

TYPE OF MONUMENT: Harrison Standard

STATE PLANE COORDINATES: N _____

E _____

ELEVATION — M.S.L. DATUM: _____

THETA ANGLE: _____

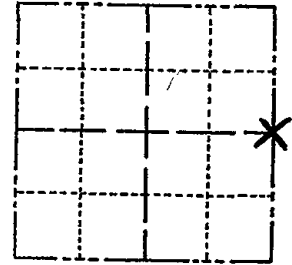
FIELD BOOK: _____ PAGE _____

CORNER NO. 385 ⁽⁶⁰⁾

SECTION 13

TOWN 16

RANGE 6



LOCATION
(Indicated by 'X')

SEAL:

BASIS FOR MONUMENT LOCATION

(Use reverse side if necessary)

Show info such as: History of corner, with reference to Vol. and pg, dates, surveyor; exact description of monument replaced; if location computed, by taped or EDM traverse; landowner remarks, etc.

Set on a straight line between section corners, 2634.45' to corner to south, and 2667.25' to corner to north. M.C. Smith ran several miles of this range line in 1919. His note indicate that the east line of the south half of Sec. 12 is long by 47 lks, however the east line of 12 measures very nearly 522' and possession lines fit that well. Therefore it is my conclusion Mr. Smith's note should be to show the north half of Section 13 as being long, since that is what sec. 13 possession lines seem to indicate. Mr. Smith improperly established the several corners on the range line, however, I have accepted his corners at this point in time.
Excavated with backhoe-found nothing.



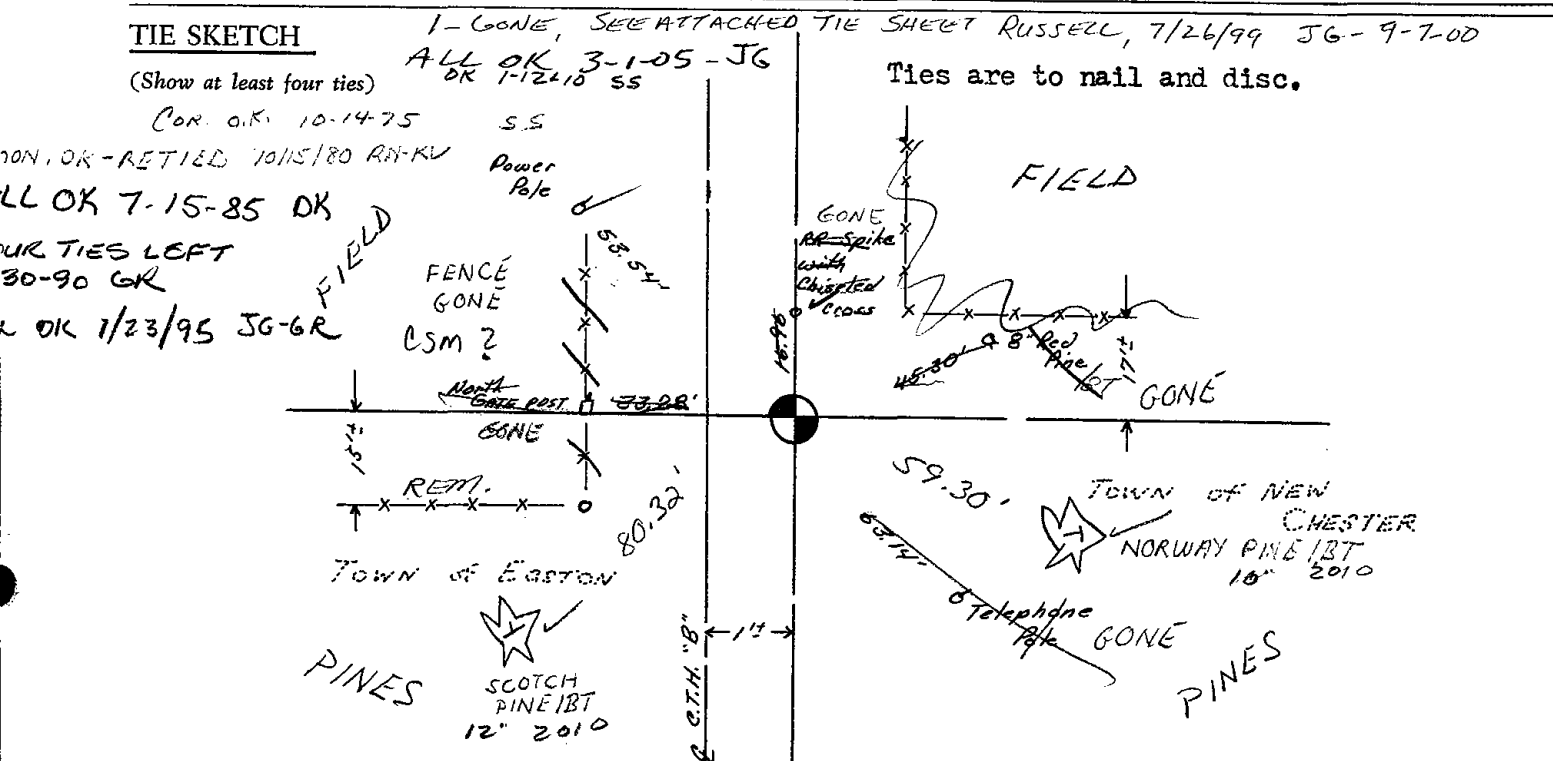
CERTIFIED CORRECT:

Anthony B. Kiedrowski
Registered Land Surveyor

DATE: 6/12/74

TIE SKETCH

(Show at least four ties)



ADAMS COUNTY

Survey Monument Record

TYPE OF MONUMENT: 30" HARRISON MARKER

STATE PLANE COORDINATES: N _____

E _____

ELEVATION — M.S.L. DATUM: _____

THETA ANGLE: _____

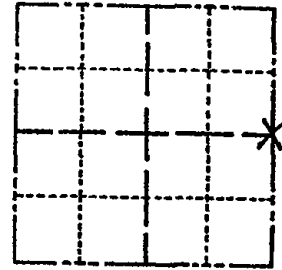
FIELD BOOK: _____ PAGE _____

CORNER NO. 385

SECTION 13

TOWN 16N

RANGE 6E



LOCATION
(Indicated by 'X')


SEAL:

BASIS FOR MONUMENT LOCATION

(Use reverse side if necessary)

Show info such as: History of corner, with reference to Vol. and pg. dates, surveyor; exact description of monument replaced; if location computed, by taped or EDM traverse; landowner remarks, etc.

Existing Monument was found in place. Monument was removed and raised due to reconstruction of C.T.H. "B". All tie measurements are horizontal measurements unless noted otherwise.



CERTIFIED CORRECT:

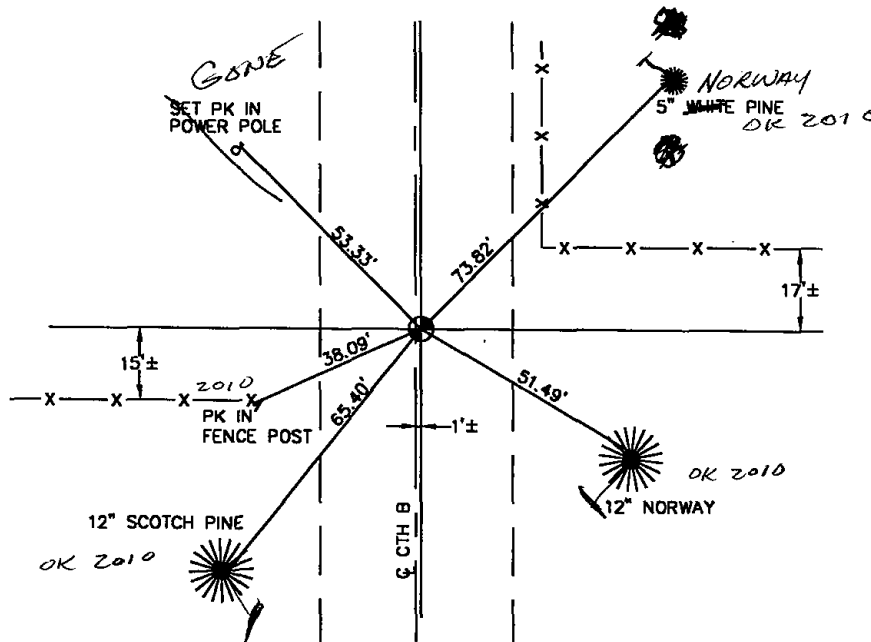
Dennis J. Russell
Registered Land Surveyor

DATE: July 26, 1999

TIE SKETCH

(Show at least four ties)

ALL MEASUREMENTS ARE HORIZONTAL.





061

ADAMS COUNTY

Survey Monument Record

TYPE OF MONUMENT: EXISTING 2" Iron Pipe / ALUM. CAP.

STATE PLANE COORDINATES: N _____
E _____

ELEVATION — M.S.L. DATUM: _____

THETA ANGLE: _____

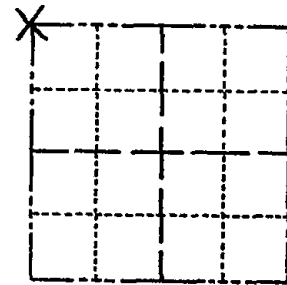
FIELD BOOK: _____ PAGE _____

CORNER NO. 327 ⁽⁶¹⁾

SECTION 19

TOWN 16

RANGE 6



LOCATION
(Indicated by 'X')

SEAL:

BASIS FOR MONUMENT LOCATION

(Use reverse side if necessary)

Show info such as: History of corner, with reference to Vol. and pg, dates, surveyor; exact description of monument replaced; if location computed, by taped or EDM traverse; landowner remarks, etc.

Found existing 2" iron pipe with Adams County aluminum cap. Left this monument in place.

COR OK 10/20/80 KU SK

" " 11-4-85 G.R.

ALL OK 1-30-90 GR-KZ

" " 2-6-95 JG-GR

ALL OK 5-17-00-JG

ALL OK 2-28-05-SG

1 NEW TIE 4-9-10 SS

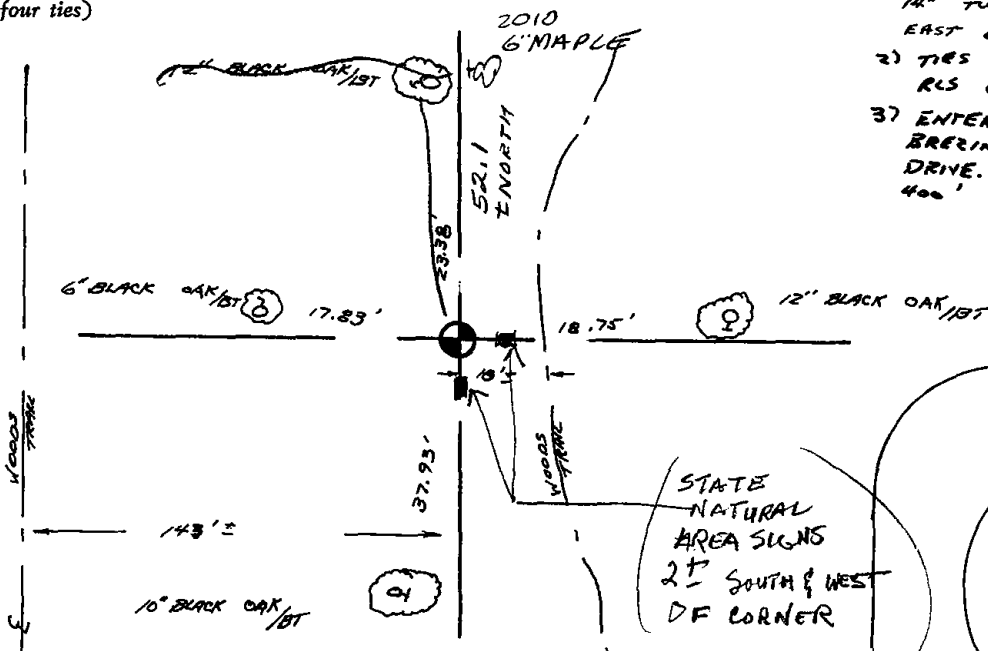


CERTIFIED CORRECT:

Dale C. Hagen
Registered Land Surveyor
DATE: 10-8-75

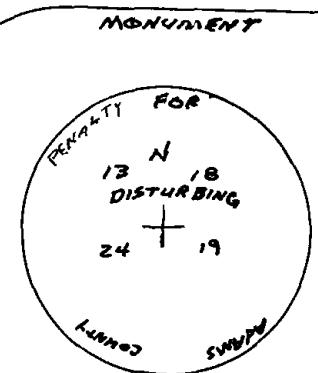
TIE SKETCH


(Show at least four ties)




NOTE

- 1) DO NOT DISTURB SIGN ON 14" TWIN BLACK OAK - 3' EAST OF CORNER.
- 2) TIES TO NAIL & RLS 878 DISCS.
- 3) ENTER FROM BREZINSKI COTTAGE DRIVE. COTTAGE 400' SSW.







062

ADAMS COUNTY

Survey Monument Record

TYPE OF MONUMENT: HARRISON

STATE PLANE COORDINATES: N _____

E _____

ELEVATION — M.S.L. DATUM: _____

THETA ANGLE: _____

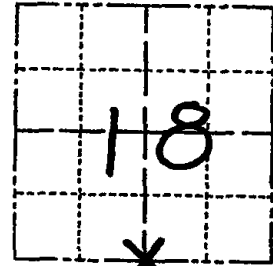
FIELD BOOK: 38 PAGE 24

CORNER NO. 62

SECTION 18

TOWN 16

RANGE 6



LOCATION
(Indicated by 'X')

SEAL:



BASIS FOR MONUMENT LOCATION

(Use reverse side if necessary)

Show info such as: History of corner, with reference to Vol. and pg, dates, surveyor; exact description of monument replaced; if location computed, by taped or EDM traverse; landowner remarks, etc.

Ran EDM/T2 traverse around Sections 17 and 18 to determine search area for investigation.

Found 1 1/2" x 36" Iron Pipe with stones placed around at 6" depth. The location of this pipe is consistent with an existing pipe approx. 660 feet to the South set by M.C. Smith, Adams County Surveyor in December of 1923 as recorded on Page 120 of Volume 2 of Adams County Survey Records,

Location consistent with adjacent section corners as well.

Harrison Monument set 1-3-77.

ALL OK 6-26-85 DK

ALL 1-30-90 GR

2-GONE, 2-NEW 2-6-95 JG-GR

CERTIFIED CORRECT:

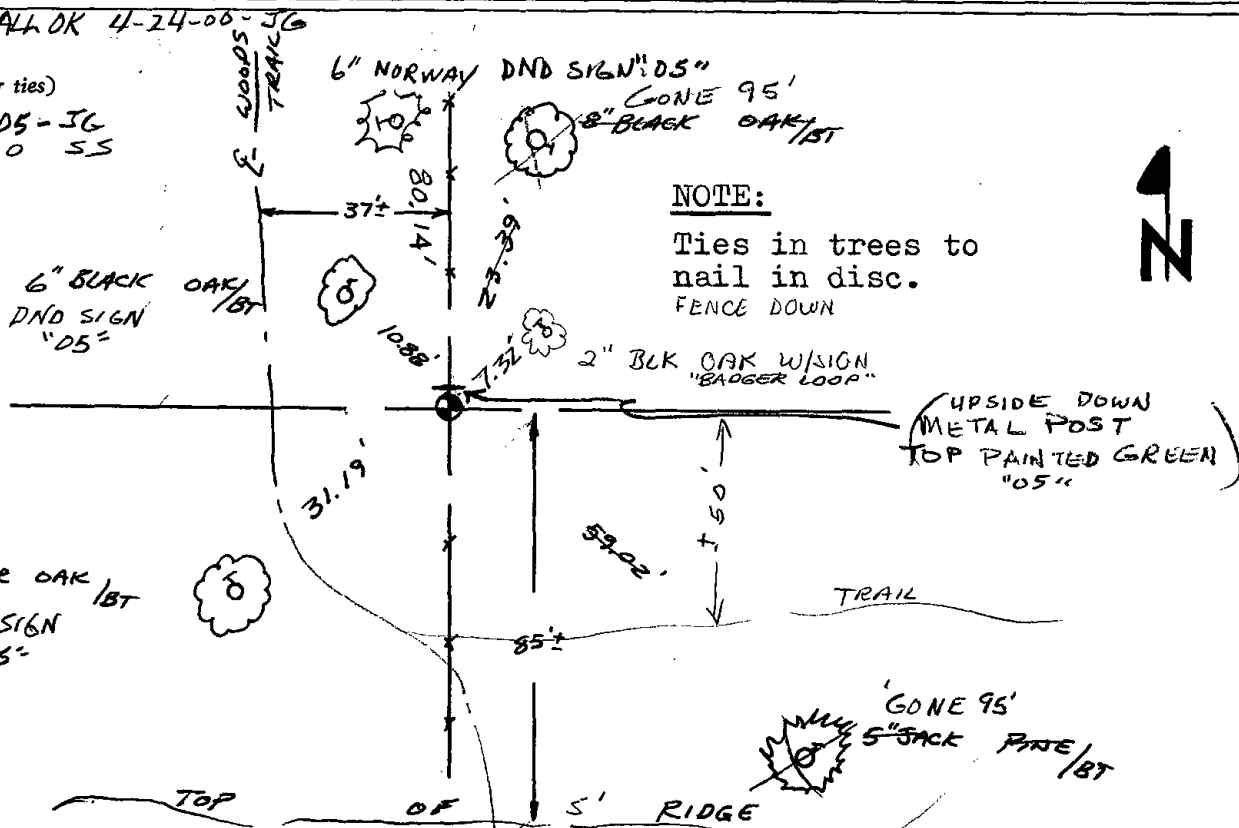
Dale C Hagen
Registered Land Surveyor

DATE: 1/3/77

TIE SKETCH

(Show at least four ties)

ALL OK 8-28-05-JG
" " 13-22-10 SS



NOTE:

Ties in trees to nail in disc.
FENCE DOWN







063

ADAMS COUNTY

SET M.A.C. NAIL FROM EXISTING TIES 5-31-00

CORNER NO. 896
SECTION 20
TOWN 16
RANGE 6

Survey Monument Record

BERNSTEIN?

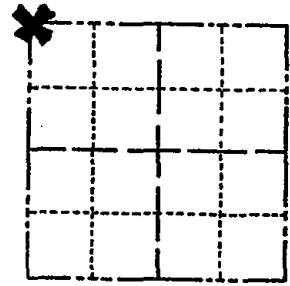
TYPE OF MONUMENT: PK-nail in Bituminous over Concrete

STATE PLANE COORDINATES: N _____
E _____

ELEVATION — M.S.L. DATUM: _____

THETA ANGLE: _____

FIELD BOOK: _____ PAGE _____



LOCATION
(Indicated by 'X')

SEAL:



BASIS FOR MONUMENT LOCATION

(Use reverse side if necessary)

Show info such as: History of corner, with reference to Vol. and pg, dates, surveyor; exact description of monument replaced; if location computed, by taped or EDM traverse; landowner remarks, etc.

Ran EDM/transit traverse around Sections 29 and 30, and parts of Section 20 to determine search areas.

Could find no evidence of the original corner or any remonumentation. Did not excavate because search area fell within the construction area of S.T.H. 13.

Relocated corner from survey done by Sam Mullen in the Northwest Quarter of Section 20.

COR OK 10/17/80 KV-SK

ALL OK 6-26-85 SS-GR

OK 1-30-90 GR.

2-GONE, 2-NEW 8-25-94 JG-RS
SET MAG NAIL FROM TIES 5-31-00 JG-SS

ALL OK 2-25-05-JG

OK 1-15-10 SS

8

CERTIFIED CORRECT:

Dale C. Hagen
Registered Land Surveyor

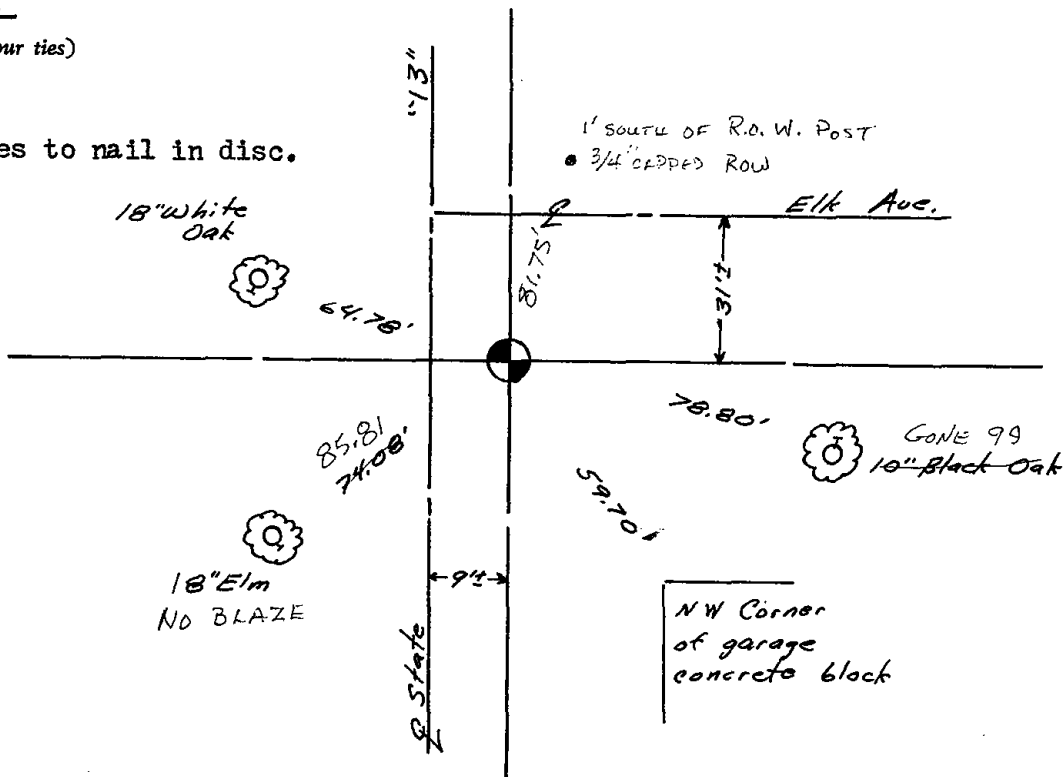
DATE: December 2, 1975


TIE SKETCH

(Show at least four ties)

NOTE:

Ties in trees to nail in disc.







064

ADAMS COUNTY

Survey Monument Record

TYPE OF MONUMENT: HARRISON STANDARD 30 inches

STATE PLANE COORDINATES: N _____

E _____

ELEVATION — M.S.L. DATUM: _____

THETA ANGLE: _____

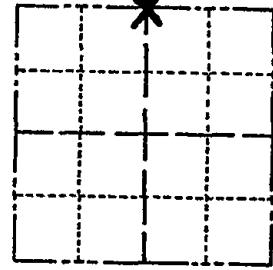
FIELD BOOK: _____ PAGE _____

CORNER NO. 645 ⁽⁶⁴⁾

SECTION 20

TOWN 16

RANGE 6



LOCATION (Indicated by 'X')

SEAL:

BASIS FOR MONUMENT LOCATION

(Use reverse side if necessary)

Show info such as: History of corner, with reference to Vol. and pg, dates, surveyor; exact description of monument replaced; if location computed, by taped or EDM traverse; landowner remarks, etc.

Excavated with backhoe. Found 1 1/4" iron pipe 36" long, surrounded with four large sandstones. Replaced pipe with Harrison and replaced stones around it. Excavation witnessed by John Breene, adjacent landowner, who had recalled seeing the corner before.

(A.K. & Rod Knoll)

Everything in good shape 10/28/75 OM-SS

1 Gone 6-26-85 SS-GR

OK 1-30-90 GR

ALL OK 1-9-95 JG-BS

ALL OK, 2-16-00 JG-SS

1-GONE, 2-NEW, 2-25-05-JG

1-13-10 OK SS



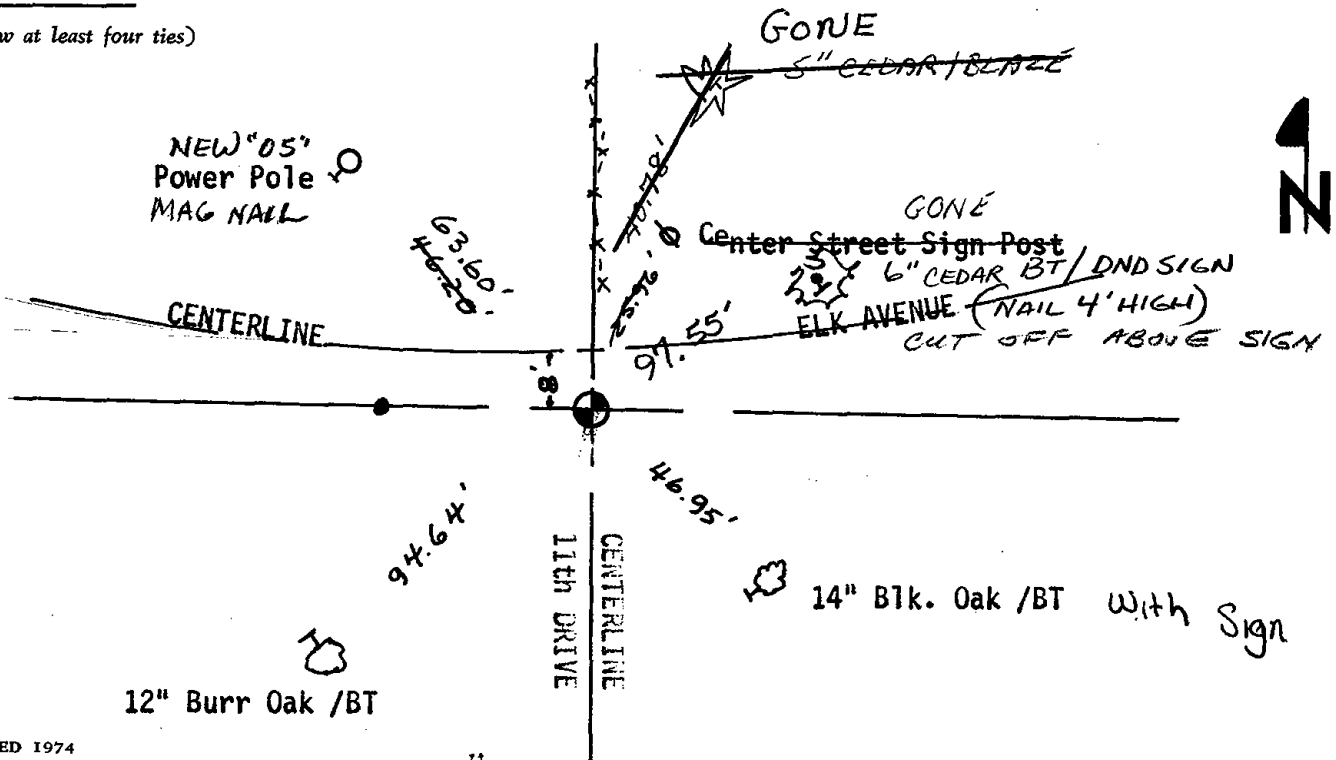
CERTIFIED CORRECT:

Anthony B. Kiedrowski
Registered Land Surveyor

DATE: April 22, 1975

TIE SKETCH

(Show at least four ties)





065

ADAMS COUNTY

Survey Monument Record

TYPE OF MONUMENT: 30" HARRISON

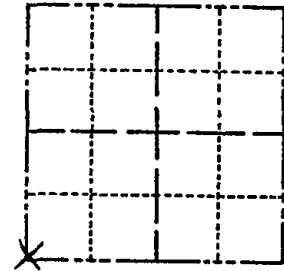
STATE PLANE COORDINATES: N _____ E _____

ELEVATION — M.S.L. DATUM: _____

THETA ANGLE: _____

FIELD BOOK: 501 PAGE 2

CORNER NO. 744
SECTION 16
TOWN 16 N
RANGE 6 E




BASIS FOR MONUMENT LOCATION

(Use reverse side if necessary)

Show info such as: History of corner, with reference to Vol. and pg. dates, surveyor; exact description of monument replaced; if location computed, by taped or EDM traverse; landowner remarks, etc.

SEAL: LOCATION (Indicated by 'X')



FOUND 1" X 24" IRON PIPE WITH PINCHED TOP AND MONUMENTED SAME

COR OK 10/17/80 KU-SK

1 NEW TIE -10-31-85 MB-SS

OK 1-15-90 GR

1-NEW TIE 2/3/95 JG

1 NEW TIE 2-16-00 SS

2-GONE, 2-NEW, 2-25-05-JG
MON 1/3 TIES COOP 1-13-10 SS

CERTIFIED CORRECT:

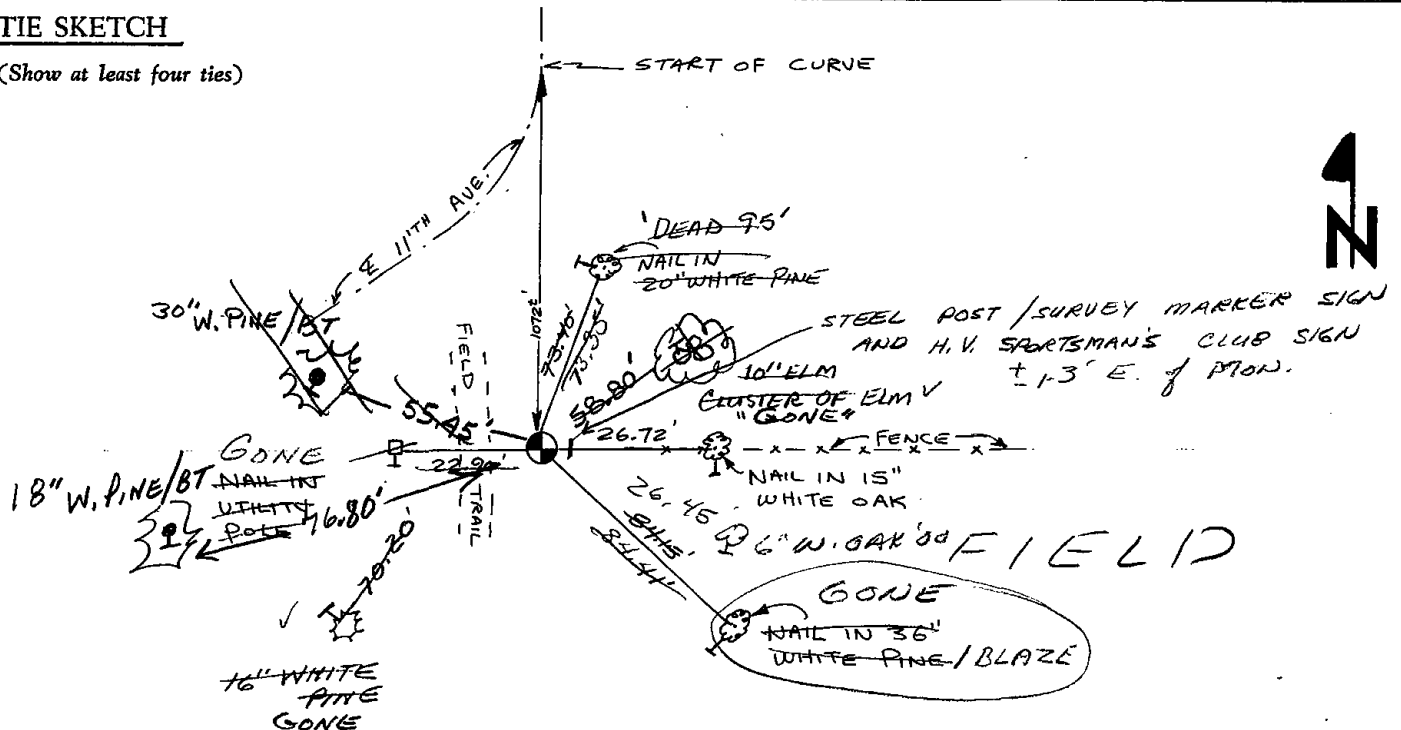
Frederic W. Zietlow

Registered Land Surveyor

DATE: MAY 9, 1975

TIE SKETCH

(Show at least four ties)





* 0 6 6 *

066

ADAMS COUNTY

Survey Monument Record

TYPE OF MONUMENT: Harrison standard

STATE PLANE COORDINATES: N _____

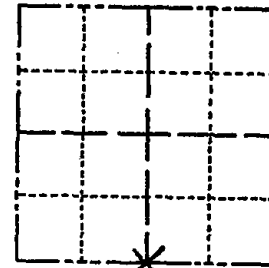
E _____

ELEVATION — M.S.L. DATUM: _____

THETA ANGLE: _____

FIELD BOOK: file PAGE _____

CORNER NO. 742 ⁽⁶⁶⁾
 SECTION 16
 TOWN 16
 RANGE 6E



LOCATION
(Indicated by 'X')

SEAL:

BASIS FOR MONUMENT LOCATION

(Use reverse side if necessary)

Show info such as: History of corner, with reference to Vol. and pg, dates, surveyor; exact description of monument replaced; if location computed, by taped or EDM traverse; landowner remarks, etc.

Excavated with backhoe. Found 6"x6"x9" sandstone, which appeared to be the bottom part of a larger stone. Top apparently knocked off by road grader. Beneath the stone was 20" of an old rotted post. Stone matched bearing trees which were still standing. Stone was set by previous county surveyor Phillips, 7/25/'39, per County records 2/137.

Lowered stone and set Harrison on top.

- COR OK 10/17/80 KV-SK
- " " 10-31-85 MB-SS
- OK 1-30-90 GR.
- OK 1/24/95 JG-CR
- ALL OK, 2-16-00, JG-SS
- 2-GONE, 2-NEW 2-22-05 - JG
- 1-12-10 OK SS



CERTIFIED CORRECT:

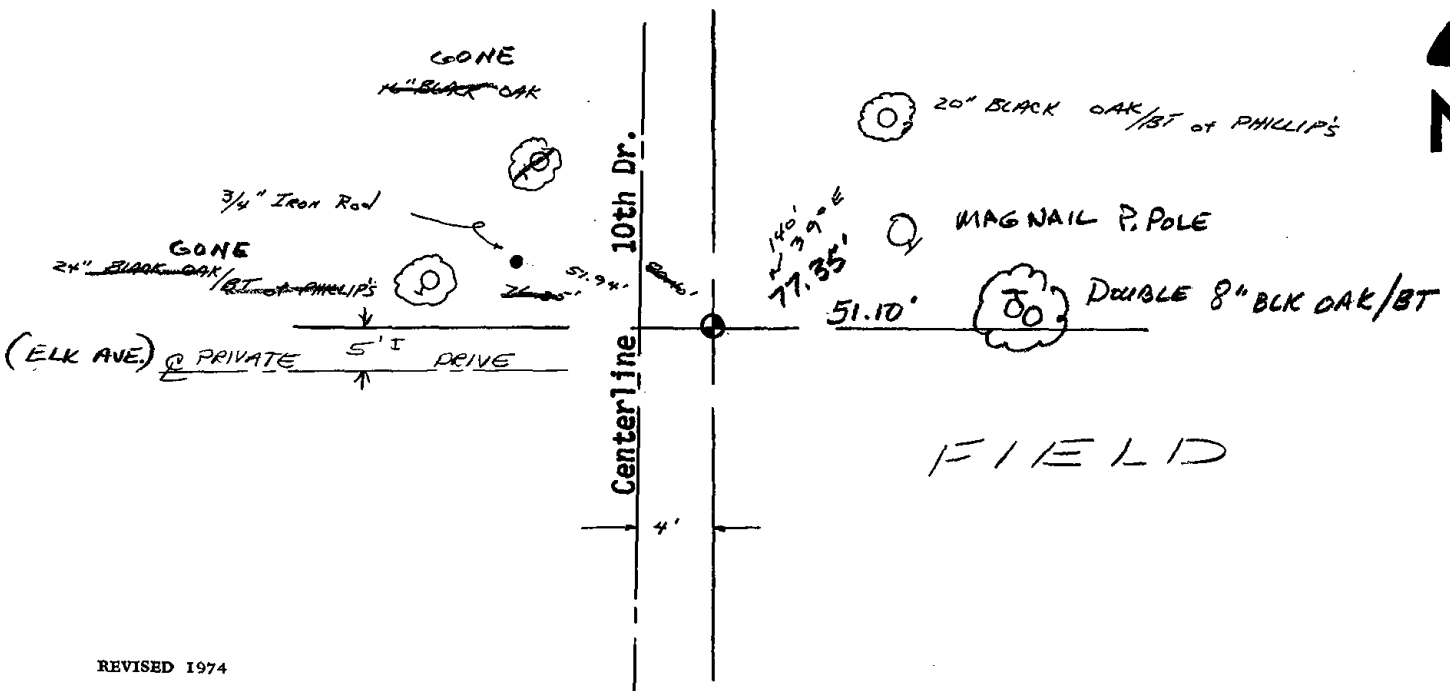
Anthony B. Kiedrowski


Registered Land Surveyor

DATE: 9/18/75

TIE SKETCH

(Show at least four ties)





067

ADAMS COUNTY

Survey Monument Record

CORNER NO. 246
 SECTION 22
 TOWN 16
 RANGE 6

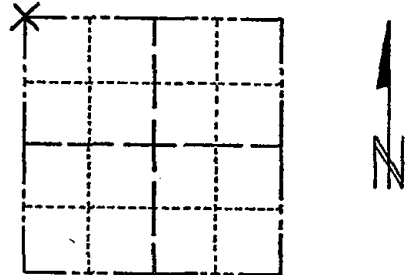
TYPE OF MONUMENT: 30" HARRISON

STATE PLANE COORDINATES: N _____
E _____

ELEVATION — M.S.L. DATUM: _____

THETA ANGLE: _____

FIELD BOOK: 102 PAGE 72



LOCATION
(Indicated by 'X')

SEAL:

BASIS FOR MONUMENT LOCATION

(Use reverse side if necessary)

Show info such as: History of corner, with reference to Vol. and pg, dates, surveyor; exact description of monument replaced; if location computed, by taped or EDM traverse; landowner remarks, etc.

Excavated dirt roadway with backhoe and found $1\frac{1}{4}$ " x 18" iron pipe. Monumented pipe location after checking it in a traverse of entire section.

CORNER S.R. 10/8/75 CH-SS
 COR OK 10/16/80 KV-RN
 " " 10-31-85 MIB-SS
 OK 1-30-90 GR.
 1 NEW TIE 1/31/95 CR-JG
 1-GONE, 1-NEW, 2-16-00, JG-SS


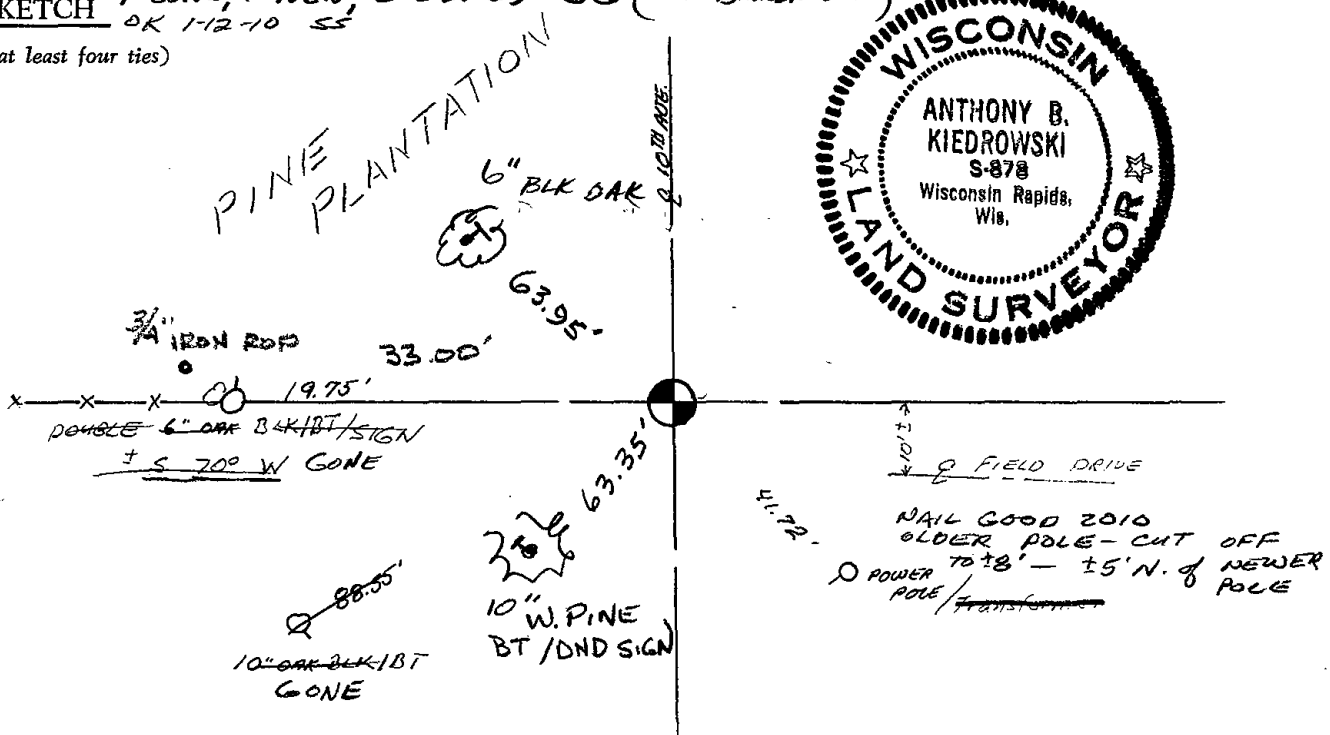
CERTIFIED CORRECT:

Anthony B. Kiedrowski
 Registered Land Surveyor

DATE: 9/29/12

TIE SKETCH 1-GONE, 1-NEW, 2-22-05 - JG (TOP BROKEN OFF)
 OK 1-12-10 SS

(Show at least four ties)





* 0 6 8 *

068

ADAMS COUNTY

Survey Monument Record

TYPE OF MONUMENT: 30" HARRISON

STATE PLANE COORDINATES: N _____

E _____

ELEVATION — M.S.L. DATUM: _____

THETA ANGLE: _____

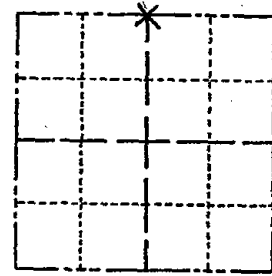
FIELD BOOK: 102 PAGE 72

CORNER NO. 247

SECTION 22

TOWN 16

RANGE 6



LOCATION
(Indicated by 'X')

SEAL:



BASIS FOR MONUMENT LOCATION

(Use reverse side if necessary)

Show info such as: History of corner, with reference to Vol. and pg, dates, surveyor; exact description of monument replaced; if location computed, by taped or EDM traverse; landowner remarks, etc.

Excavated dirt road with backhoe.
Found remnants of 8" diameter wood post. Monumented this point after checking this location in a traverse of the entire section.

Corner o.k. 10/29/75 DM-SS
 CORNER OK 10/15/80 KU-RN
 OK 1-30-90 GR
 OK 1/31/96 CR-JG
 1-NEW TIE, 2-15-00, JG-SS
 ALL OK 2-22-05 - J.L.
 1-13-10 UNABLE TO LOCATE USGS

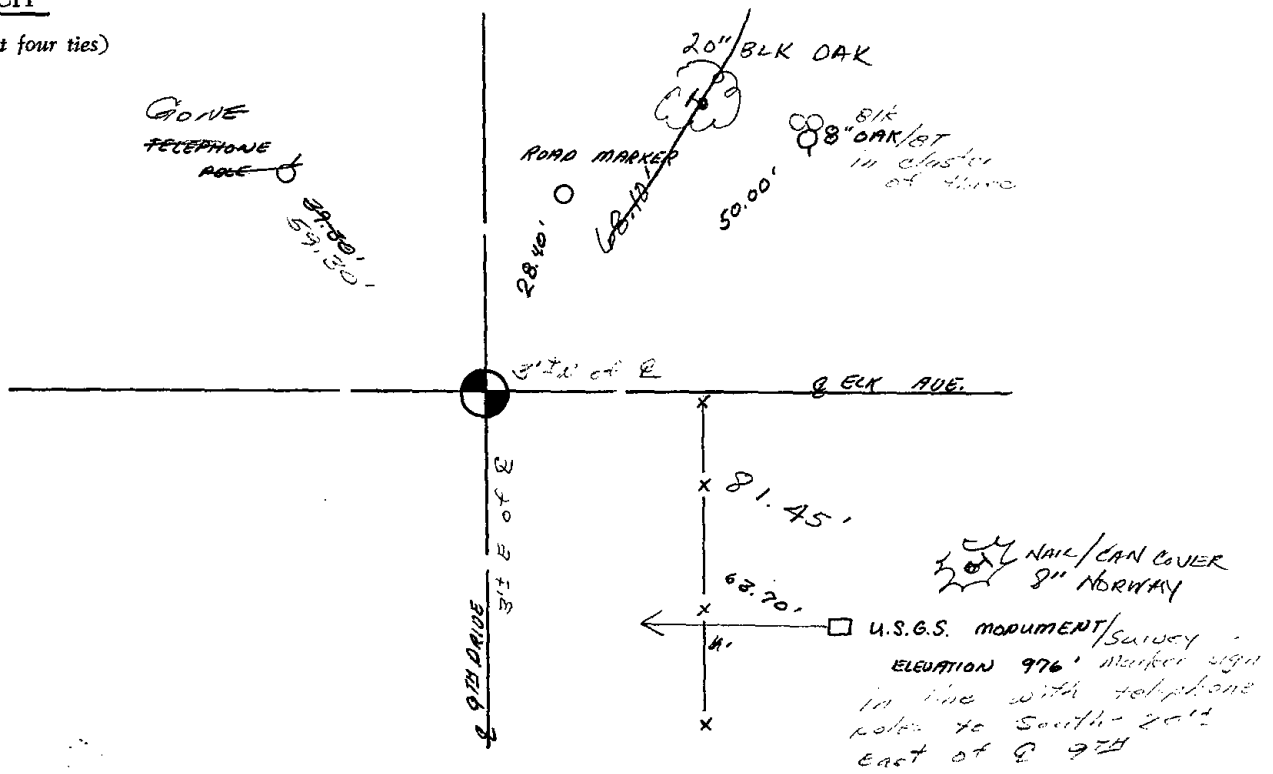
CERTIFIED CORRECT:

Anthony B. Kiedrowski
 Registered Land Surveyor

DATE: 9/29/72

TIE SKETCH

(Show at least four ties)



ADAMS COUNTY

Survey Monument Record

TYPE OF MONUMENT: 30" HARRISON

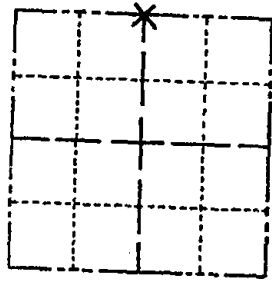
STATE PLANE COORDINATES: N _____ E _____

ELEVATION - M.S.L. DATUM: _____

THETA ANGLE: _____

FIELD BOOK: 102 PAGE 72

CORNER NO. 247 (68)
SECTION 22
TOWN 16
RANGE 6



LOCATION (Indicated by 'X')

BASIS FOR MONUMENT LOCATION


(Use reverse side if necessary)

Show info such as: History of corner, with reference to Vol. and pg. dates, surveyor; exact description of monument replaced; if location computed, by taped or EDM traverse; landowner remarks, etc.

Excavated dirt road with backhoe. Found remnants of 8" diameter wood post. Monumented this point after checking this location in a traverse of the entire section.

Filed for record this 17th day of August 1983 per 59.60 Wisconsin Statutes.
[Signature]
ADAMS COUNTY SURVEYOR

SEAL:



Corner O.K. 10/29/75
CORNER OK 10/15/80 KU-RN

July 6 83 Ken Carlson
OK 7-9-85 DK

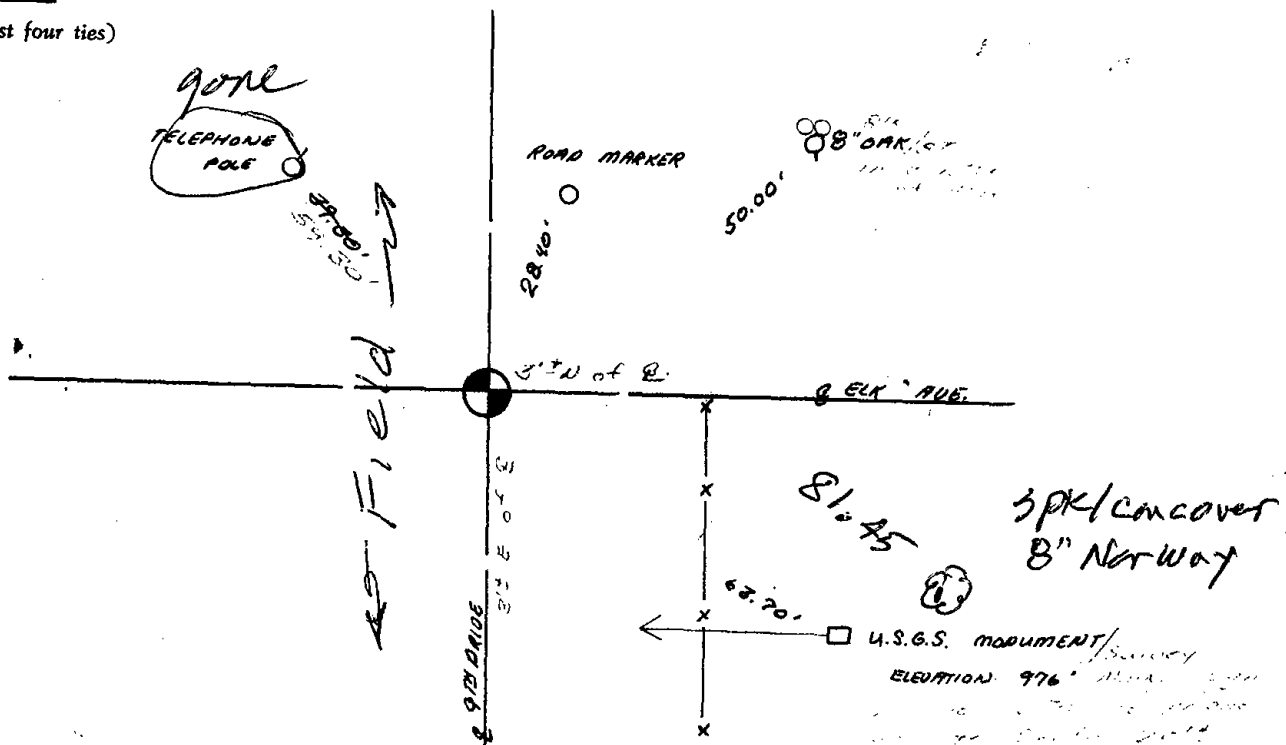
CERTIFIED CORRECT:

[Signature]
Registered Land Surveyor

DATE: 9/29/77

TIE SKETCH

(Show at least four ties)



11

THE UNIVERSITY OF CHICAGO
LIBRARY

1963



069

ADAMS COUNTY

Survey Monument Record

TYPE OF MONUMENT: 30" HARRISON

STATE PLANE COORDINATES: N _____

E _____

ELEVATION — M.S.L. DATUM: _____

THETA ANGLE: _____

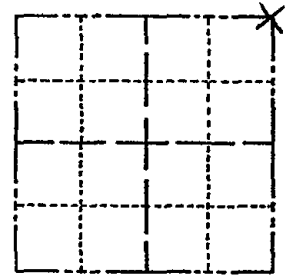
FIELD BOOK: 102 PAGE 73

CORNER NO. 248 (69)

SECTION 22

TOWN 16

RANGE 6



LOCATION (Indicated by 'X')

SEAL:



BASIS FOR MONUMENT LOCATION

(Use reverse side if necessary)

Show info such as: History of corner, with reference to Vol. and pg, dates, surveyor; exact description of monument replaced; if location computed, by taped or EDM traverse; landowner remarks, etc.

Excavated large area of dirt road. Found remnant of charcoal stake. Location verified by traverse of entire section. No other mark found.

Monumented stake.

Everything o.k. 10-18-75 S.S. D.M.
MON, BEERS-TIES OK 10/15/80 KU-RN

OK 7-9-85 DK

OK 1-30-90 GR

ALL OK 1-23-95 JG-GR

1-GONE, 3-NEW, 2-15-00, JG-SS

ALL OK 2-24-05-JG

OK 1-12-10 SS

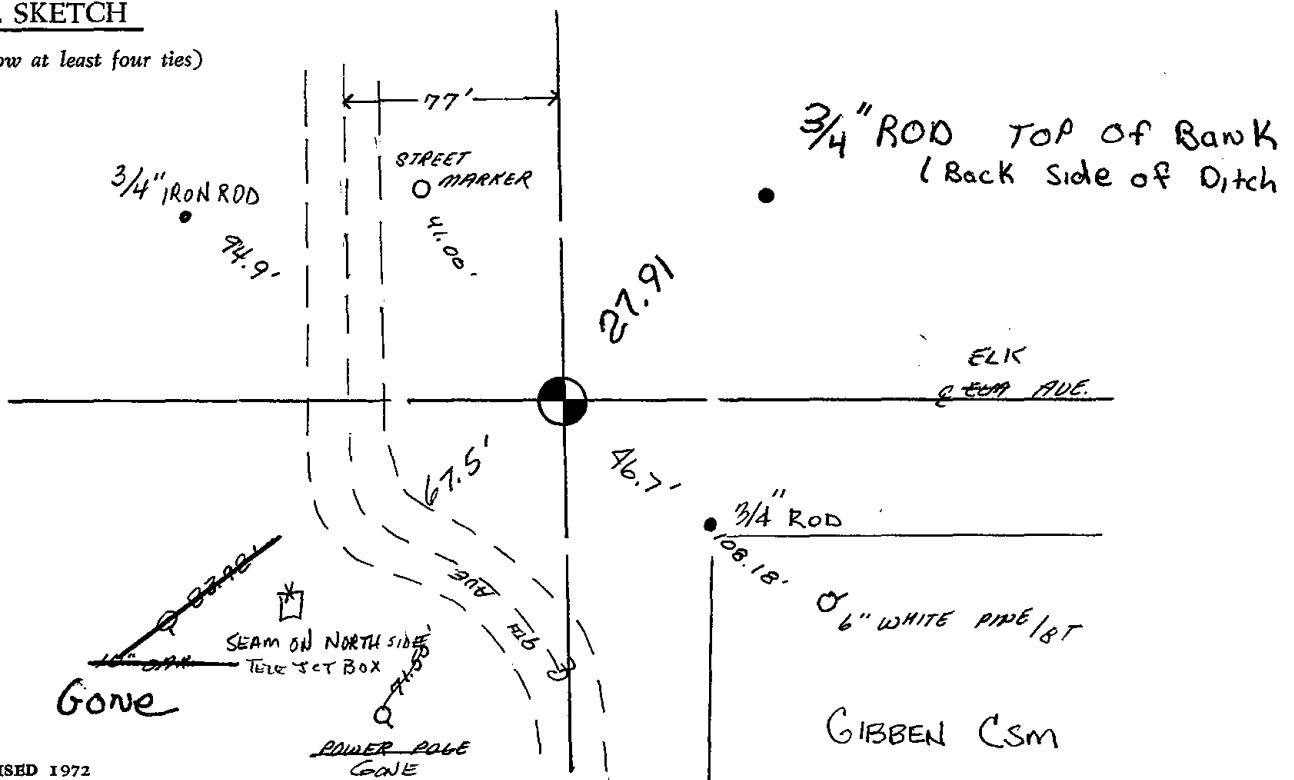
CERTIFIED CORRECT:

Anthony B. Kiedrowski
Registered Land Surveyor

DATE: 9/29/12

TIE SKETCH

(Show at least four ties)



ADAMS COUNTY

Survey Monument Record

TYPE OF MONUMENT: 30" HARRISON

STATE PLANE COORDINATES: N _____

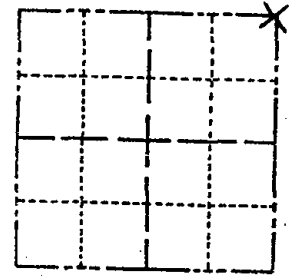
E _____

ELEVATION — M.S.L. DATUM: _____

THETA ANGLE: _____

FIELD BOOK: 102 PAGE 73

CORNER NO. 248 (69)
SECTION 22
TOWN 16
RANGE 6



LOCATION
(Indicated by 'X')

SEAL:



BASIS FOR MONUMENT LOCATION

(Use reverse side if necessary)

Show info such as: History of corner, with reference to Vol. and pg, dates, surveyor; exact description of monument replaced; if location computed, by taped or EDM traverse; landowner remarks, etc.

Excavated large area of dirt road. Found remnant of charcoal stake. Location verified by traverse of entire section. No other mark found.

Monumented stake.

Everything o.k. 10-18-75 S.S. D.M.
MON, BEEPS-TIES OK 10/15/80 KV-RN

July 4 83 Ron Carlson

filed for record this 17th

day of August 1983
per 59.60 Wisconsin Statutes.

A. Rheinbold
ADAMS COUNTY SURVEYOR

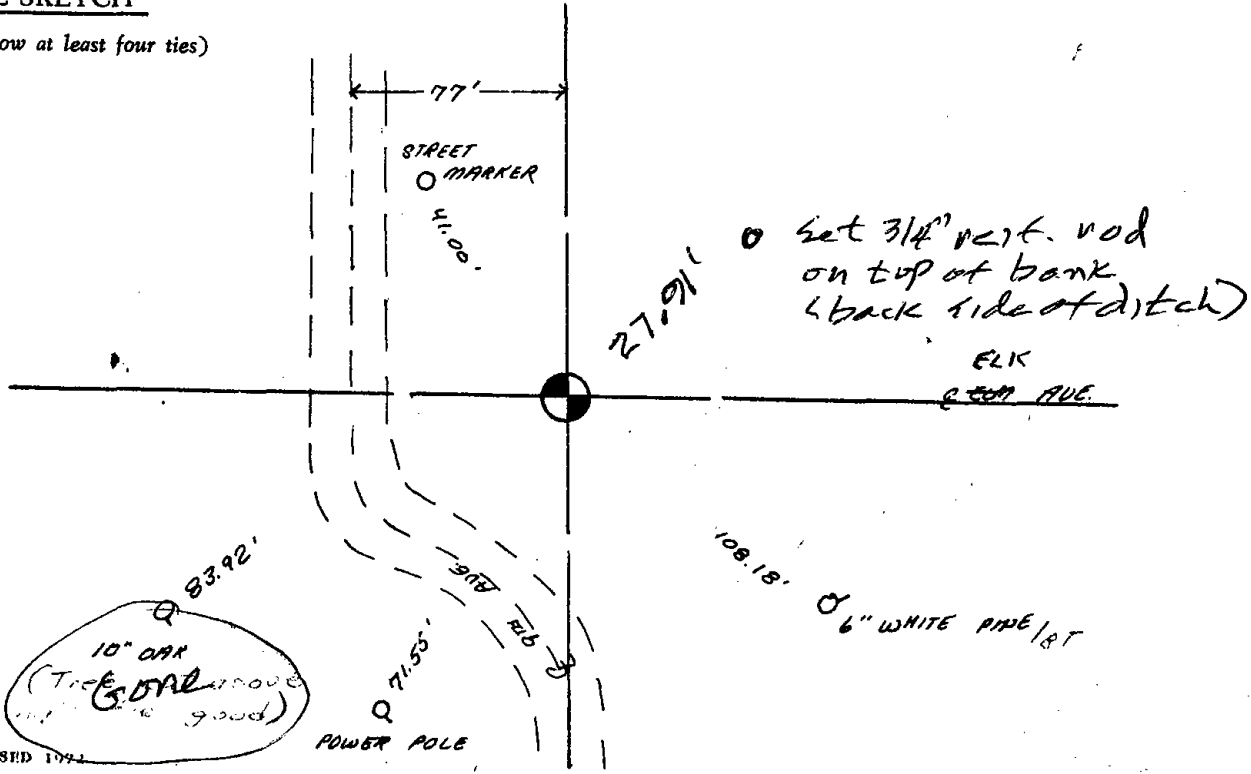
CERTIFIED CORRECT:

Anthony B. Kiedrowski
Registered Land Surveyor

DATE: 9/29/72

TIE SKETCH

(Show at least four ties)



10/10/10

10/10/10
10/10/10
10/10/10

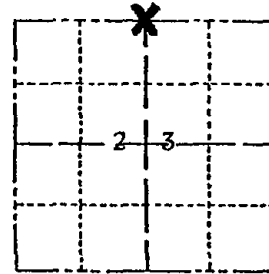


070

Government Land Corner Certificate


Adams County
 TYPE OF MONUMENT: 30" Harrison
 STATE PLANE COORDINATES: N _____
 E _____
 ELEVATION — M.S.L. DATUM: _____
 THETA ANGLE: _____
 FIELD BOOK: _____ PAGE _____
 DRAWN BY: _____

CORNER NO. 70
 SECTION 23
 TOWN 16
 RANGE 6



LOCATION
 (Indicated by 'X')

SEAL:



DATA SHOWN HERE ON
 CERTIFIED CORRECT:

James R. Grotthman
 Registered Land Surveyor
 DATE: 7/19/79

Ran EDM/T16 traverse of Section 23, T16N, R6E.

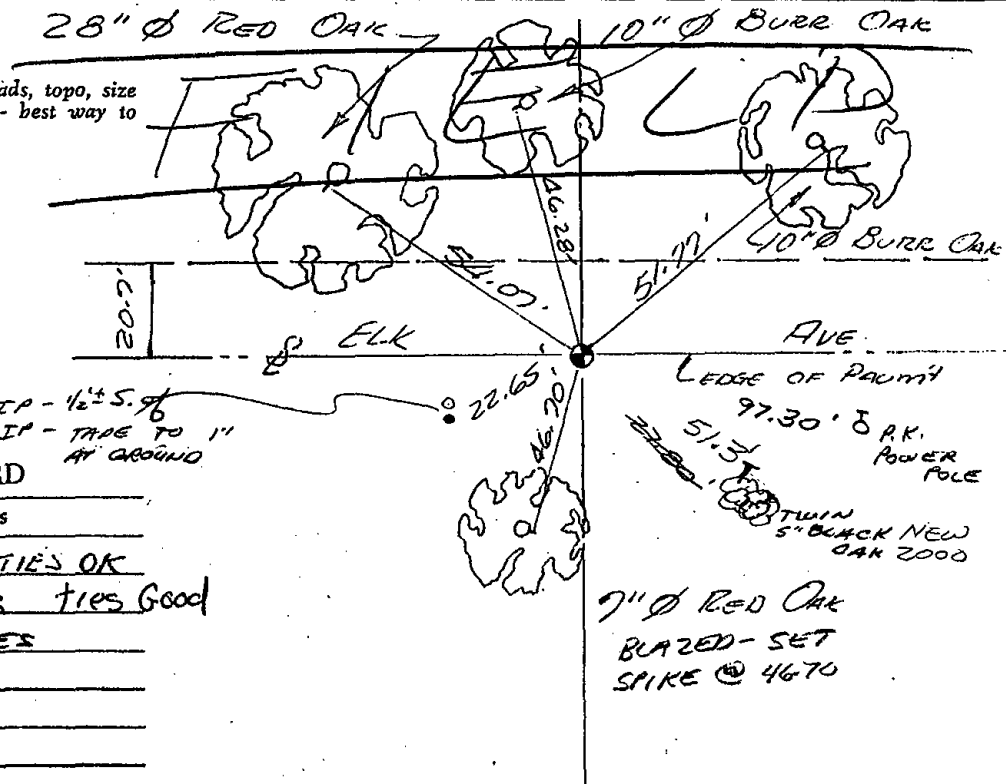
Could not find any evidence of monumentation or resurveys of record. Set corner on line equidistant between section corners.

Harrison set July 11, 1979.

TIE SKETCH


Show at least four ties, also fence lines, roads, topo, size and type of witness trees and if off road - best way to arrive at corner.

Note: All ties to trees are to PK nails



MAINTENANCE RECORD

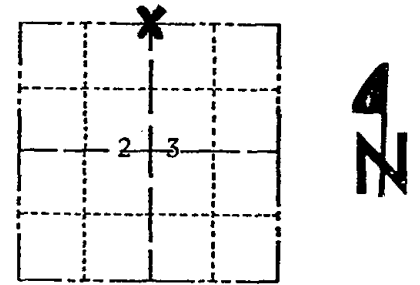
Date	Init.	Remarks
10/15/80	KV-RN	MON BEEPS - TIES OK
7-15-85	OK	MON BEEPS TIES GOOD
6-23-90	PC-SS	3 NEW TIES
2-21-00	SS	1 NEW TIE
2-24-05	JG	OK
1-12-10	SS	



Government Land Corner Certificate

Adams County
 TYPE OF MONUMENT: 30" Harrison
 STATE PLANE COORDINATES: N _____
 E _____
 ELEVATION — M.S.L. DATUM: _____
 THETA ANGLE: _____
 FIELD BOOK: _____ PAGE _____
 DRAWN BY: _____

CORNER NO. 70
 SECTION 23
 TOWN 16
 RANGE 6



LOCATION
 (Indicated by 'X')

SEAL:



DATA SHOWN HERE ON
 CERTIFIED CORRECT:

James R. Grothman
 Registered Land Surveyor
 DATE: 7/19/79

BASIS FOR MONUMENT LOCATION

Show info such as: History of corner, with reference to Vol. and pg., dates, surveyor; exact description of monument replaced; if location computed, by taped or EDM traverse; landowner remarks, etc. (Use reverse side if necessary)

Ran EDM/T16 traverse of Section 23, T16N, R6E.

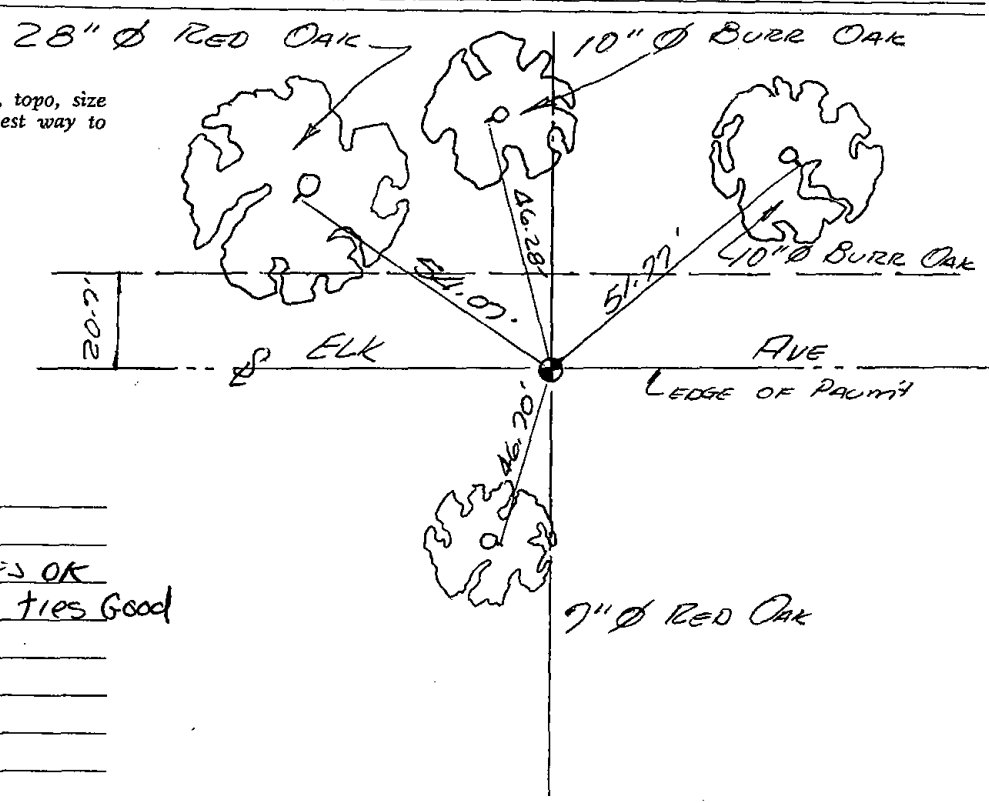
Could not find any evidence of monumentation or resurveys of record. Set corner on line equidistant between section corners.

Harrison set July 11, 1979.

TIE SKETCH


Show at least four ties, also fence lines, roads, topo, size and type of witness trees' and if off road - best way to arrive at corner.

Note: All ties to trees are to PK nails



MAINTENANCE RECORD

Date	Init.	Remarks
10/15/80	KV-RN	MON BEEPS - TIES OK
7-15-85	DK	mon Beeps ties Good
5-23-85	DK	mon Beeps ties Good
1-23-95	OK	JG-GR





071

ADAMS COUNTY

Survey Monument Record

TYPE OF MONUMENT: Standard Harrison

STATE PLANE COORDINATES: N _____
E _____

ELEVATION — M.S.L. DATUM: _____

THETA ANGLE: _____

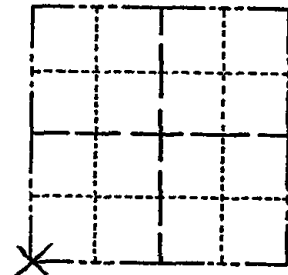
FIELD BOOK: _____ PAGE _____

CORNER NO. 893 (71)

SECTION 13

TOWN 16

RANGE 6



LOCATION
(Indicated by 'X')

SEAL:



BASIS FOR MONUMENT LOCATION

(Use reverse side if necessary)

Show info such as: History of corner, with reference to Vol. and pg, dates, surveyor; exact description of monument replaced; if location computed, by taped or EDM traverse; landowner remarks, etc.

Ran EDM/transit traverse around Section 13 and to adjacent section corners.

Could find no evidence of the original corner or any evidence of remonumentation of the corner.

Set corner at record distance from North and East, thereby fitting adjacent physical evidence.

COR OK 10/15/80 KV-RN

ALL OK 7-15-85 OK.

OK 1-30-90 GR

4-22-93 MC SEE ATTACHED SHEET

ALL OK 1-23-95 JG-LR

1 NEW TIE 2-21-00 SS

ALL OK - 1-19-05, JG-DA

1-12-10 OK SS

CERTIFIED CORRECT:

Dale C. Hagen

Registered Land Surveyor

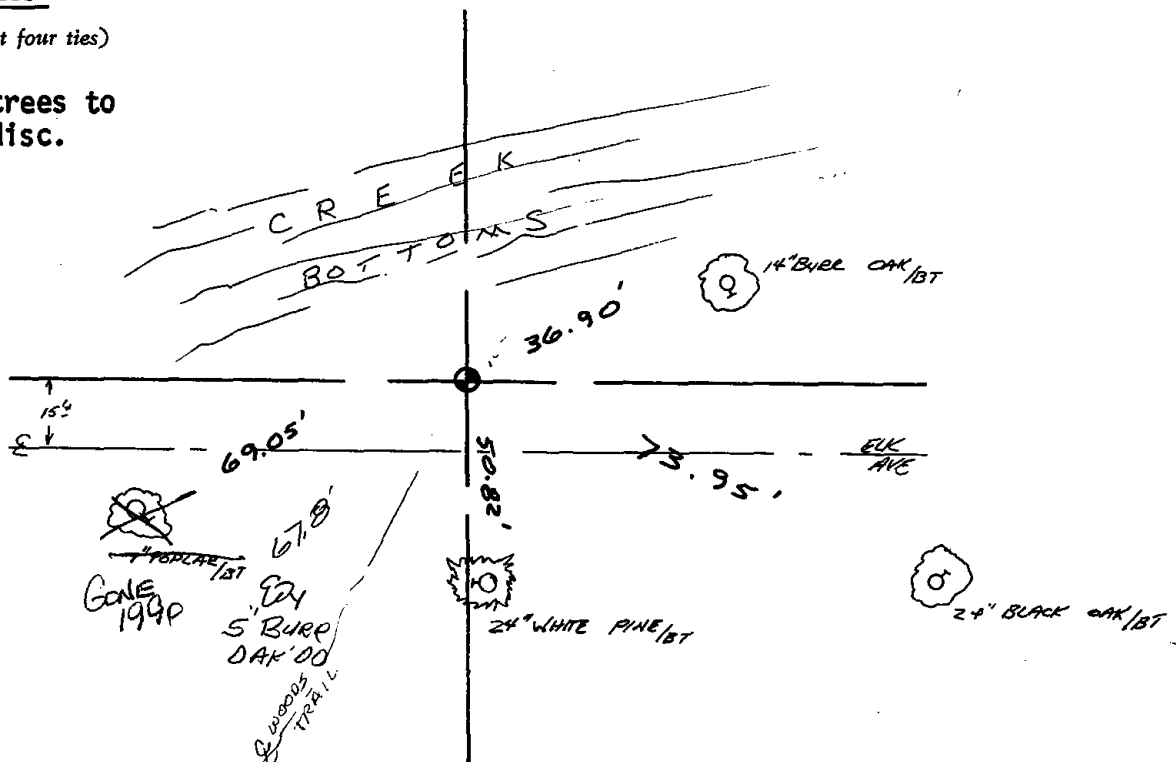
DATE: January 28, 1976

TIE SKETCH

(Show at least four ties)

NOTE:

Ties in trees to nail in disc.



ADAMS COUNTY

Survey Monument Record

TYPE OF MONUMENT: Standard Harrison

STATE PLANE COORDINATES: N _____
E _____

ELEVATION — M.S.L. DATUM: _____

THETA ANGLE: _____

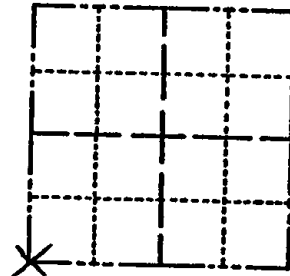
FIELD BOOK: _____ PAGE _____

CORNER NO. 893 (71)

SECTION 13


TOWN 16

RANGE 6



LOCATION
(Indicated by 'X')

SEAL:



CERTIFIED CORRECT:

Dale C. Hagen
Registered Land Surveyor

DATE: January 23, 1976

BASIS FOR MONUMENT LOCATION

(Use reverse side if necessary)

Show info such as: History of corner, with reference to Vol. and pg, dates, surveyor; exact description of monument replaced; if location computed, by taped or EDM traverse; landowner remarks, etc.

Ran EDM/transit traverse around Section 13 and to adjacent section corners.

Could find no evidence of the original corner or any evidence of remonumentation of the corner.

Set corner at record distance from North and East, thereby fitting adjacent physical evidence.

COR OK 10/15/80 KV-RN

ALL OK 7-15-85 OK.

OK 1-30-90 GR

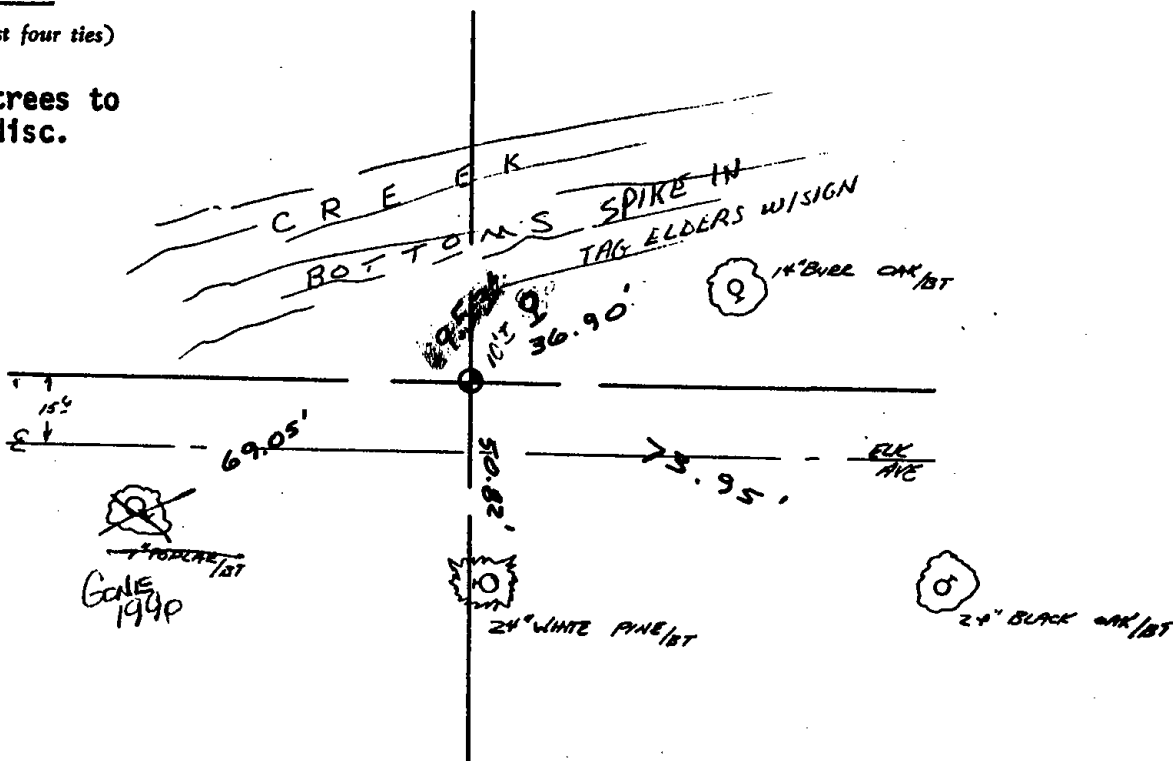
~~OK 4-22-93 ME~~


TIE SKETCH

(Show at least four ties)

NOTE:

Ties in trees to nail in disc.







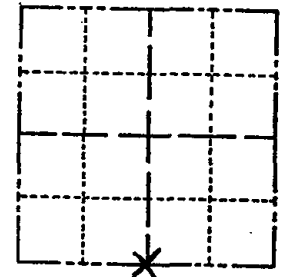
072

ADAMS COUNTY

CORNER NO. 892
SECTION 13
TOWN 16
RANGE 6

Survey Monument Record

TYPE OF MONUMENT: Standard Harrison
STATE PLANE COORDINATES: N _____
E _____
ELEVATION — M.S.L. DATUM: _____
THETA ANGLE: _____
FIELD BOOK: _____ PAGE _____



LOCATION
(Indicated by 'X')

SEAL:



BASIS FOR MONUMENT LOCATION

(Use reverse side if necessary)

Show info such as: History of corner, with reference to Vol. and pg, dates, surveyor; exact description of monument replaced; if location computed, by taped or EDM traverse; landowner remarks, etc.

Ran EDM/transit traverse around Section 13 and to adjacent section to determine search areas.

Investigation yielded no evidence of the original corner or any remonumentation.

Set corner by single proportionate measure between the Southeast and Southwest corners of Section 13.

MON BEEPS - TIES OK 10/15/80 KU-RN

ALL OK 7-15-85 DK

OK 1-30-90 GR

OK 4-22-93 MC

ALL OK 1/23/95 JG-GR

2 NEW TIES 2-21-00 SS

2-GONE, 3-NEW, MON, OK, 1-19-05 - JG-DA

CERTIFIED CORRECT:

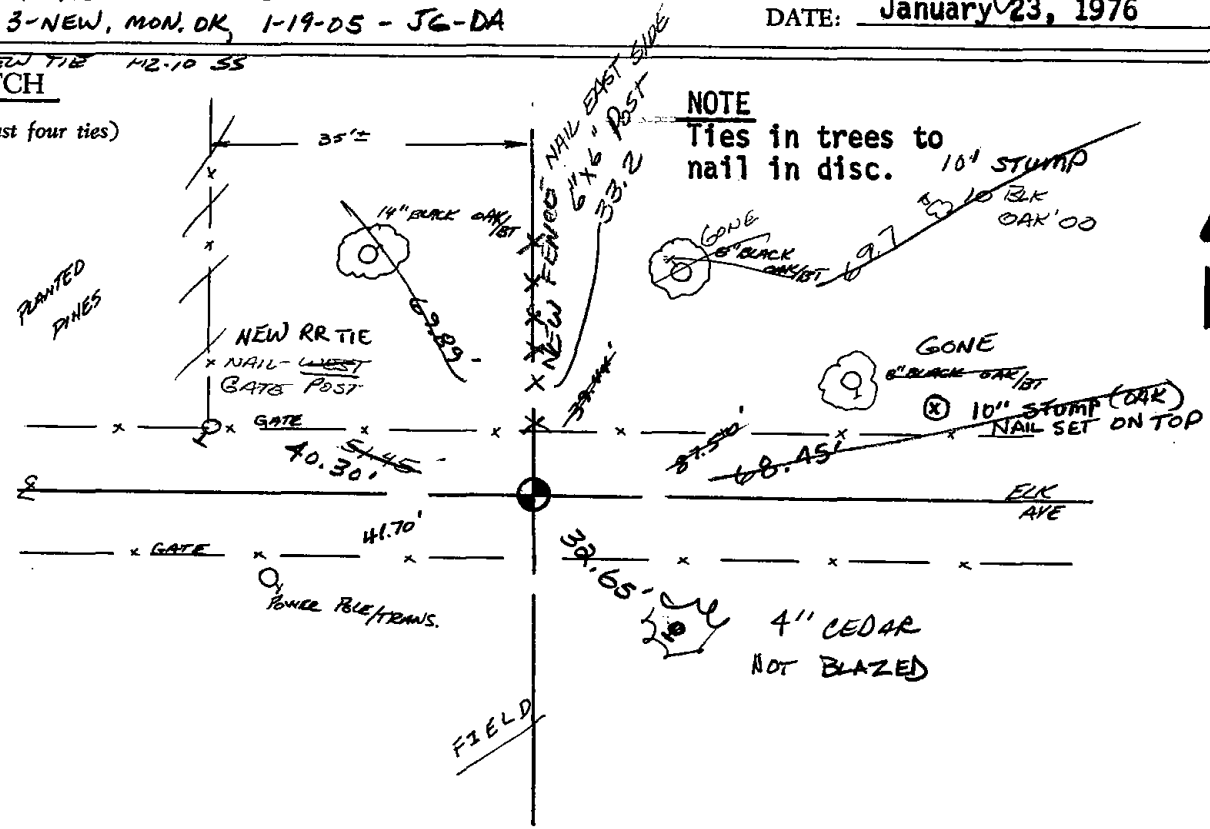
Dale C Hagen

Registered Land Surveyor

DATE: January 23, 1976

TIE SKETCH

(Show at least four ties)





073

ADAMS COUNTY

Survey Monument Record

TYPE OF MONUMENT: 30" HARRISON MARKER

STATE PLANE COORDINATES: N _____

E _____

ELEVATION — M.S.L. DATUM: _____

THETA ANGLE: _____

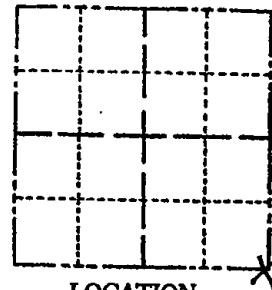
FIELD BOOK: _____ PAGE _____

CORNER NO. 386

SECTION 13

TOWN 16N

RANGE 6E



LOCATION
(Indicated by 'X')



BASIS FOR MONUMENT LOCATION

(Use reverse side if necessary)

Show info such as: History of corner, with reference to Vol. and pg, dates, surveyor; exact description of monument replaced; if location computed, by taped or EDM traverse; landowner remarks, etc.

SEAL:

Existing Monument was found in place. Monument was removed and raised due to reconstruction of C.T.H. "B". All tie measurements are horizontal measurements unless noted otherwise.

1-12-10 OK SS



CERTIFIED CORRECT:

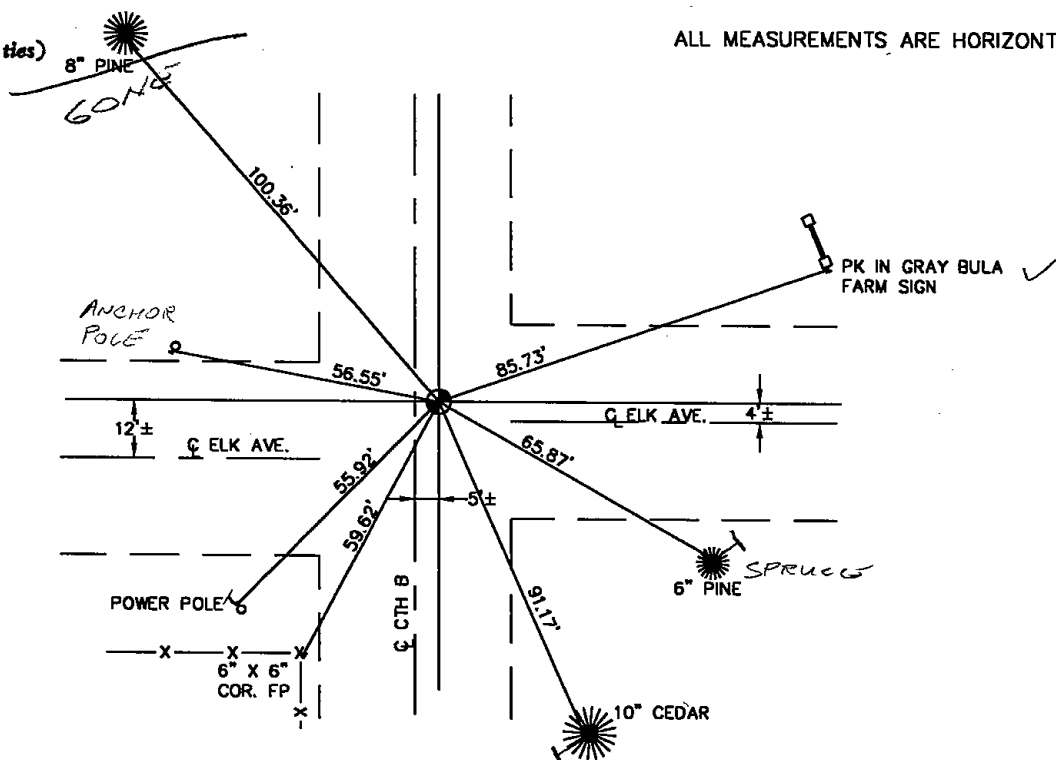
Dennis J. Russell
Registered Land Surveyor

DATE: July 26, 1999

TIE SKETCH

(Show at least four ties)

ALL MEASUREMENTS ARE HORIZONTAL.



ADAMS COUNTY

Survey Monument Record

TYPE OF MONUMENT: Harrison standard

STATE PLANE COORDINATES: N _____

E _____

ELEVATION — M.S.L. DATUM: _____

THETA ANGLE: _____

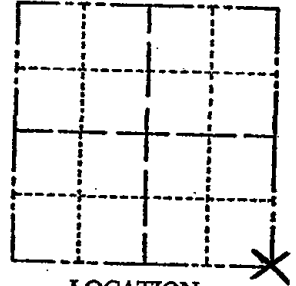
FIELD BOOK: _____ PAGE _____

CORNER NO. 386

SECTION 13

TOWN 16

RANGE 6



LOCATION
(Indicated by 'X')

SEAL:



BASIS FOR MONUMENT LOCATION

(Use reverse side if necessary)

Show info such as: History of corner, with reference to Vol. and pg, dates, surveyor; exact description of monument replaced; if location computed, by taped or EDM traverse; landowner remarks, etc.

Excavated with backhoe and found 3/4" x 24" iron pin set by M.C. Smith in 1919. About 18" below the surface.

Witnessed by Supervisor Morgan who lives on the southeast corner of this intersection.

COR. O.K. 10-14-75 SS
COR OK 10/15/80 KU-RN

OK 1 GONE 7-15-85 DK CERTIFIED CORRECT:

OK 1-30-90 GR.

1-GONE 1/23/95 JG GR

Registered Land Surveyor

Anthony B. Kiedrowski

ALL OK, SEE ATTACHED TIE SHEET RUSSELL 7/26/99

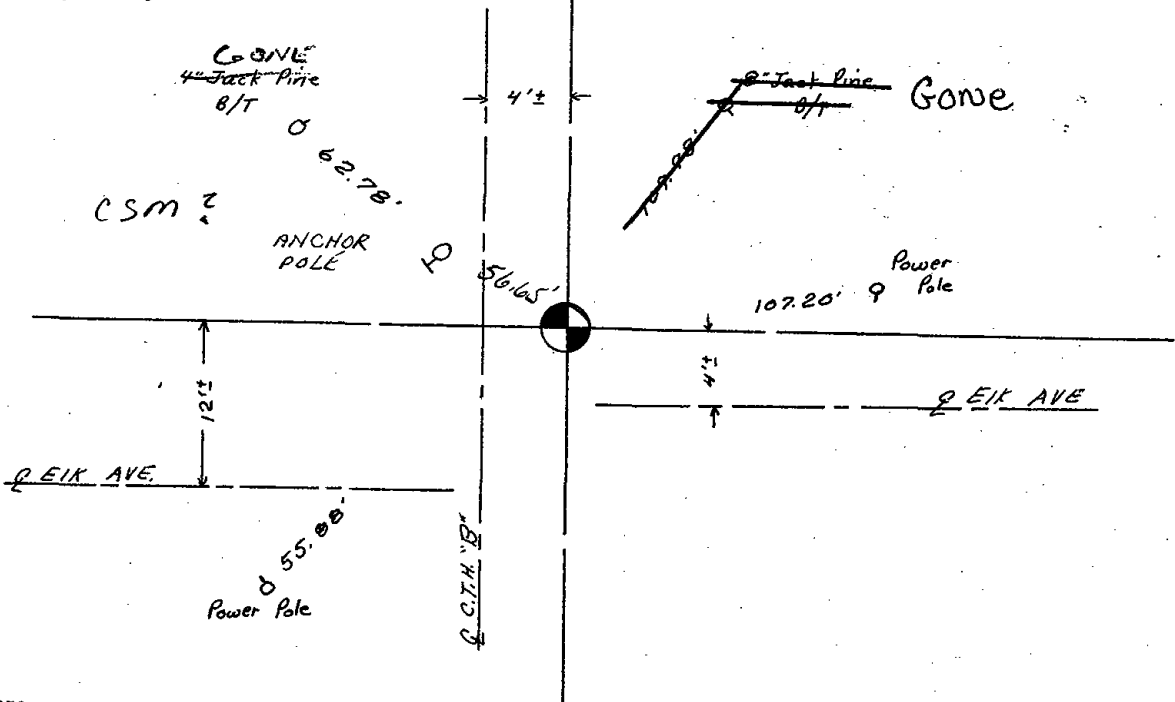
DATE: 6/3/78


TIE SKETCH ALL OK, 3-1-05-JG

JG-9-7-00

Ties are to nail and cap.

(Show at least four ties)





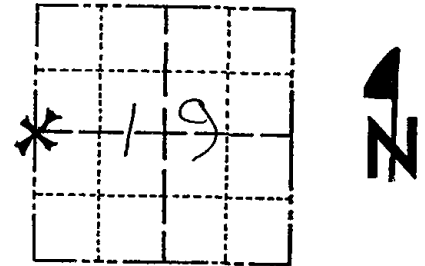


074

Government Land Corner Certificate

ADAMS County
 TYPE OF MONUMENT: HARRISON
 STATE PLANE COORDINATES: N _____
 E _____
 ELEVATION — M.S.L. DATUM: _____
 THETA ANGLE: _____
 FIELD BOOK: 38 PAGE 43
 DRAWN BY: D.C. HAGEN

CORNER NO. 74
 SECTION 19
 TOWN 16 N
 RANGE 6 E



LOCATION
(Indicated by 'X')

BASIS FOR MONUMENT LOCATION

Show info such as: History of corner, with reference to Vol. and pg., dates, surveyor; exact description of monument replaced; if location computed, by taped or EDM traverse; landowner remarks, etc. (Use reverse side if necessary)

Ran EDM/T2 traverse around Sections 19 and 30, using the coordinates for the Northwest corner of Section 19 as supplied by Arnold and O'Sheridan, Inc., to determine the search areas.

Investigation yielded no evidence of the original corner or any accessories.

Relocated corner by single proportionate measure on line between the Northwest and Southwest corners of Section 19.

Harrison Set 5-19-77.

SEAL:



DATA SHOWN HERE ON
CERTIFIED CORRECT:

Dale C. Hagen
Registered Land Surveyor

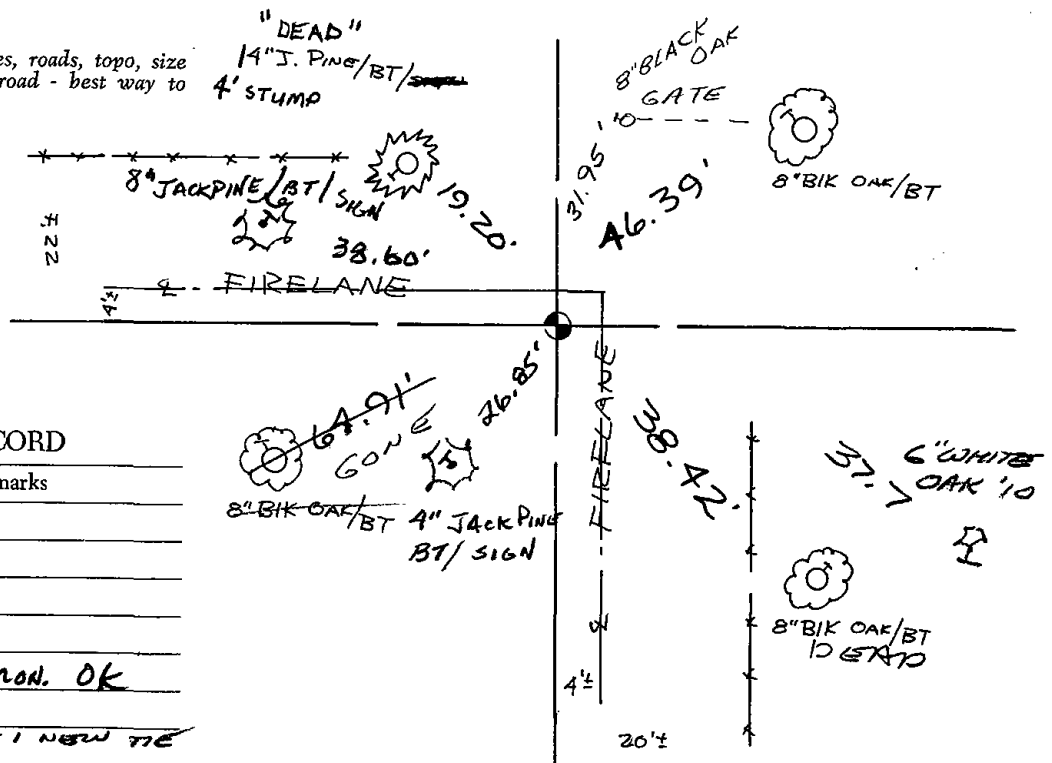
DATE: 5-23-77

TIE SKETCH

Show at least four ties, also fence lines, roads, topo, size and type of witness trees and if off road - best way to arrive at corner.

NOTE

Ties in trees to nail in disc.



MAINTENANCE RECORD

Date	Init.	Remarks
10/20/80	KV SK	COR OK
11-4-85	GR	1 NEW
1-15-90	GR	OK
2-6-95	JG-GR	"
5-17-00	JG	2-NEW, MON. OK
2-28-05	JG	OK
1-15-10	SS	TOP BROKEN - 1 NEW TIE



075

ADAMS COUNTY

Survey Monument Record BERNSTEN

TYPE OF MONUMENT: PK IN BIT OVER CONCRETE

STATE PLANE COORDINATES: N _____
E _____

ELEVATION — M.S.L. DATUM: _____

THETA ANGLE: _____

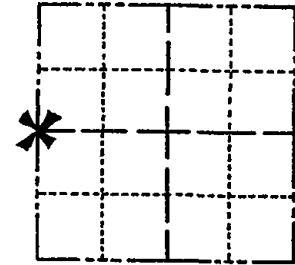
FIELD BOOK: _____ PAGE _____

CORNER NO. 894 75

SECTION 20

TOWN 16 N

RANGE 6 E



LOCATION
(Indicated by 'X')

SEAL:

BASIS FOR MONUMENT LOCATION

(Use reverse side if necessary)

Show info such as: History of corner, with reference to Vol. and pg, dates, surveyor; exact description of monument replaced; if location computed, by taped or EDM traverse; landowner remarks, etc.

Ran EDM/transit traverse around Sections 29, 30 and parts of Section 20, to determine search areas for corners.

Did not excavate because corner search area fell within the construction area of S.T.H. 13.

Set corner on line between adjacent section corners and on line between iron pipe on either right of way line of S.T.H. 13. Distance to North and South matches original government note distances very closely.

COR OK 10/20/80 KU SK

OK 6-26-85 DK

OK 1-30-90 GR

ALL OK 8-25-94 BS-JG

(SEE REVERSE SIDE ALSO) D.C.T.



CERTIFIED CORRECT:

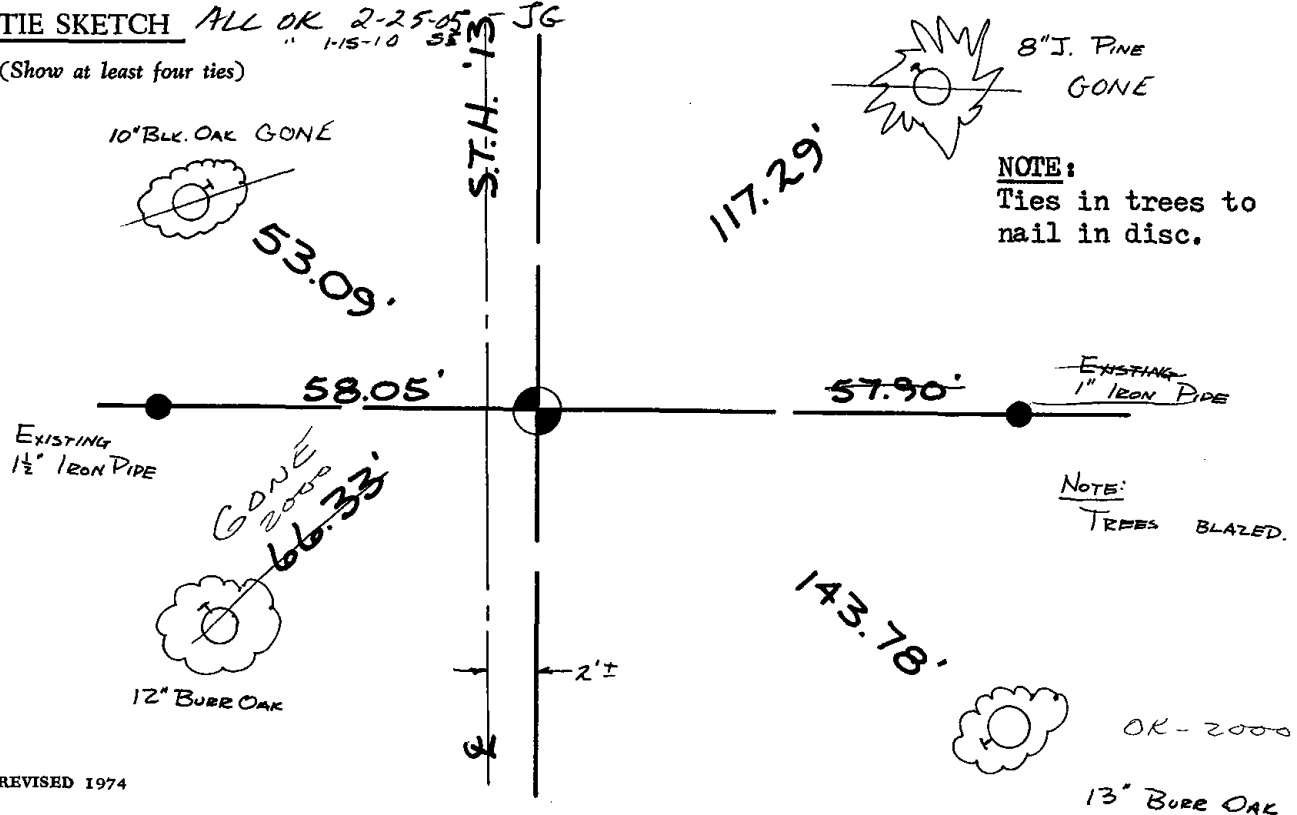
Dale C. Hagen

Registered Land Surveyor

DATE: December 2, 1975

TIE SKETCH ALL OK 2-25-05 JG

(Show at least four ties)



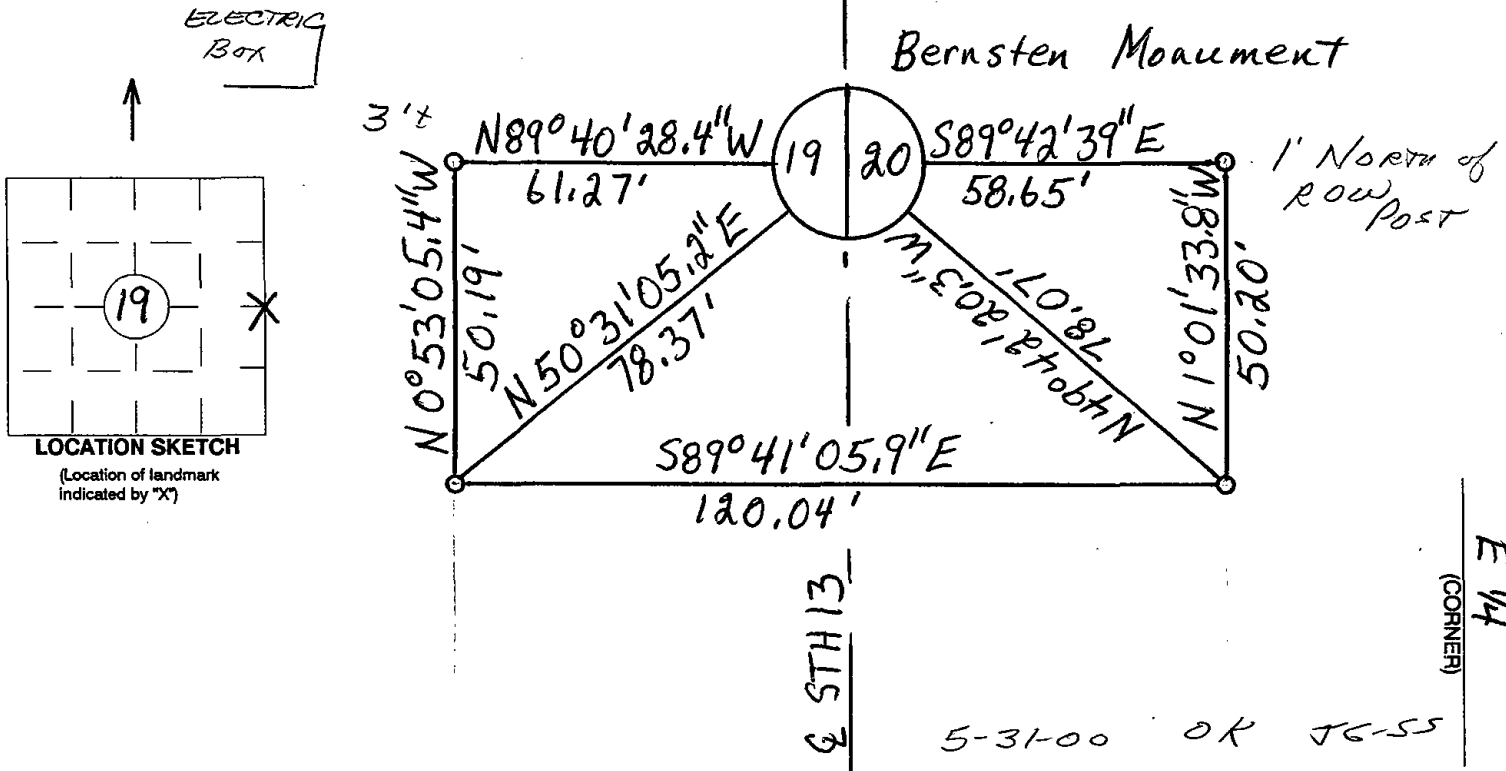
RECORD AND CERTIFICATION OF U.S. PUBLIC LAND SURVEY CONTROL STATION

Wisconsin Department of Transportation

ED716 687

District 4	Project ID 6143-05-71	Located By Norman Jensen		
Corner E 1/4 Sec. 19	Township 16 N	Range (E,W) 6 E	County	
Wisconsin Coordinates	East (X)	North (Y)	Elevation (Z)	Zone
Control Station Name	East (X)	North (Y)	Elevation (Z)	Zone
Horizontal - NORTH AMERICAN, 1927		CONTROL DATUM Vertical - MEAN SEA LEVEL, 1929 ADJUSTMENT		
Horizontal - _____ Order		SURVEY CONTROL Vertical - _____ Order		

SKETCH



I hereby certify that on the date of _____
the above corner was located by a marker and/or references established by _____
(registered land surveyor) (registration no.)

I further certify that to perpetuate the location of said corner, on the date of May 28, 1997 at the exact location thereof, a permanent marker or witness monuments consisting of 4 - 1/2" rebar were located as shown above.

Signature (District Survey Supervisor)

E 1/4 (CORNER)
19 (SECTION)
16 N (TOWN)
6 E (RANGE)

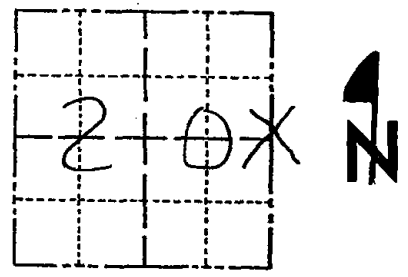


076

Government Land Corner Certificate

ADAMS County
 TYPE OF MONUMENT: HARRISON
 STATE PLANE COORDINATES: N _____
 E _____
 ELEVATION — M.S.L. DATUM: _____
 THETA ANGLE: _____
 FIELD BOOK: 92 PAGE 121
 DRAWN BY: SSH.

CORNER NO. 76
 SECTION 20
 TOWN 16
 RANGE 6



LOCATION
 (Indicated by 'X')

BASIS FOR MONUMENT LOCATION

Show info such as: History of corner, with reference to Vol. and pg., dates, surveyor; exact description of monument replaced; if location computed, by taped or EDM traverse; landowner remarks, etc. (Use reverse side if necessary)

This corner was set equidistant and on line between section corners. No evidence of the original corner or any resurvey corner was found.

OK 1-30-90 GR.
 1-GONE, 1-NEW, MON. OK 5-17-00 -JG
 ALL OK 2-25-05 -JG
 " " 3-22-10 SS

SEAL:



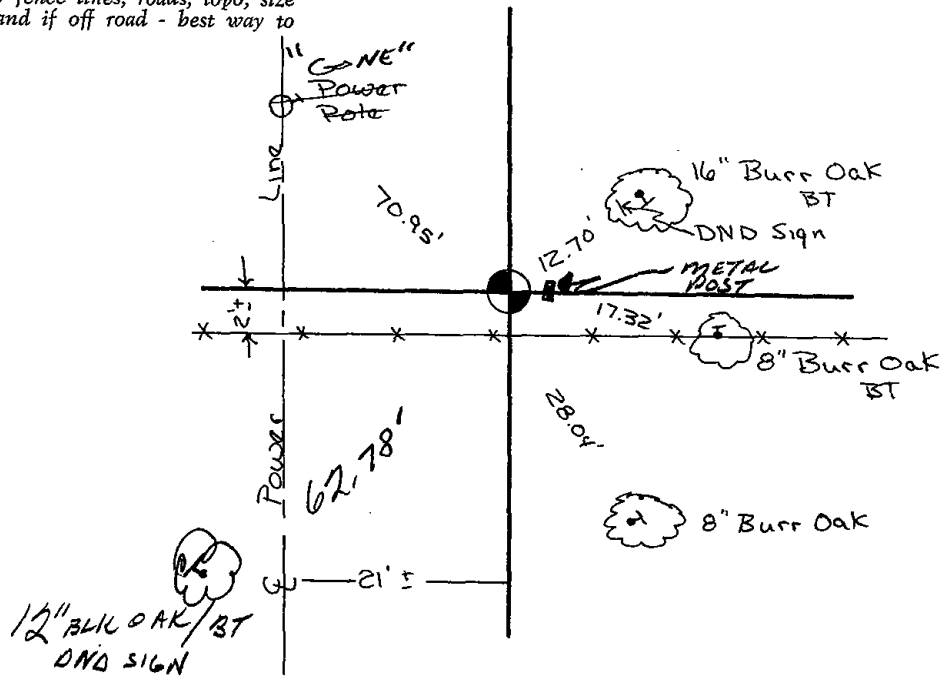
DATA SHOWN HERE ON
 CERTIFIED CORRECT:


Lance J. Habeck
 Registered Land Surveyor

DATE: 9/29/82

TIE SKETCH

Show at least four ties, also fence lines, roads, topo, size and type of witness trees and if off road - best way to arrive at corner.





077

ADAMS COUNTY

Survey Monument Record

TYPE OF MONUMENT: 30" HARRISON

STATE PLANE COORDINATES: N _____

E _____

ELEVATION — M.S.L. DATUM: _____

THETA ANGLE: _____

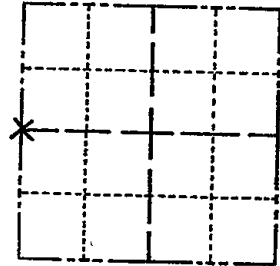
FIELD BOOK: 102 PAGE 71

CORNER NO. 245

SECTION 22

TOWN 16

RANGE 6



LOCATION
(Indicated by 'X')

SEAL:

BASIS FOR MONUMENT LOCATION

(Use reverse side if necessary)

Show info such as: History of corner, with reference to Vol. and pg, dates, surveyor; exact description of monument replaced; if location computed, by taped or EDM traverse; landowner remarks, etc.

Set on a straight line equidistant between section corners. Excavated area with a backhoe but found nothing.

Everything O.K. 10-18-75 S.S.-D.M.
 COR OK 10/16/80 KU-RN
 " " 10-31-85 MIB-SS
 COR. OK 1-30-90 GR
 OK 1/31/95 CR-JG
 2-GONE, 2-NEW, 2-16-00, JG-SS
 3-GONE, 2-NEW, 2-22-05-JG
 1-12-10 OK SS



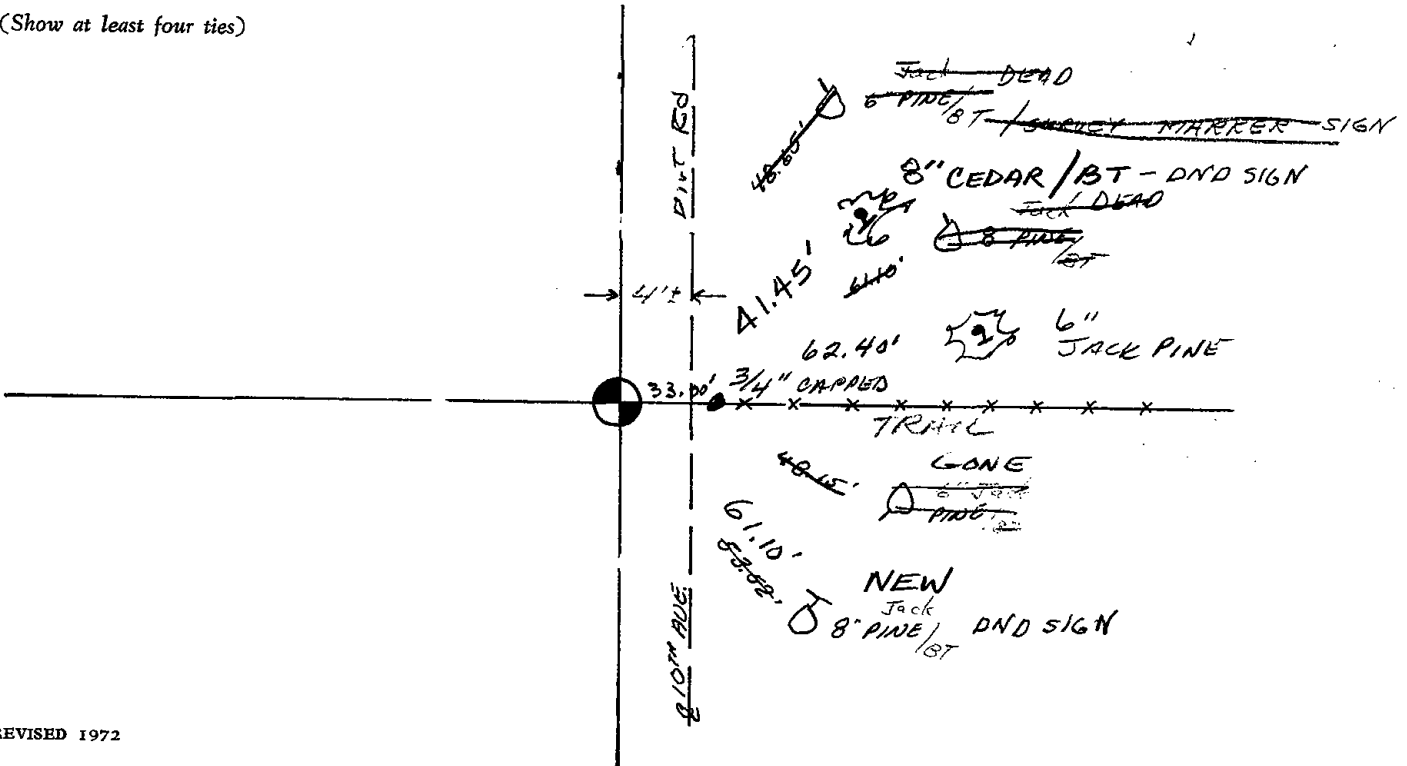
CERTIFIED CORRECT:

Anthony B. Kiedrowski
 Registered Land Surveyor

DATE: 9/28/72

TIE SKETCH

(Show at least four ties)





078

ADAMS COUNTY

Survey Monument Record

TYPE OF MONUMENT: 30" HARRISON

STATE PLANE COORDINATES: N. _____

E. _____

ELEVATION — M.S.L. DATUM: _____

THETA ANGLE: _____

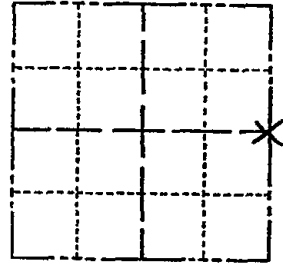
FIELD BOOK: 102 PAGE 74

CORNER NO. 250

SECTION 22

TOWN 16

RANGE 6



LOCATION
(Indicated by 'X')

SEAL:

BASIS FOR MONUMENT LOCATION

(Use reverse side if necessary)

Show info such as: History of corner, with reference to Vol. and pg, dates, surveyor; exact description of monument replaced; if location computed, by taped or EDM traverse; landowner remarks, etc.

Set on a straight line equidistant between section corners.

Did not excavate because of deep fill.



CERTIFIED CORRECT:

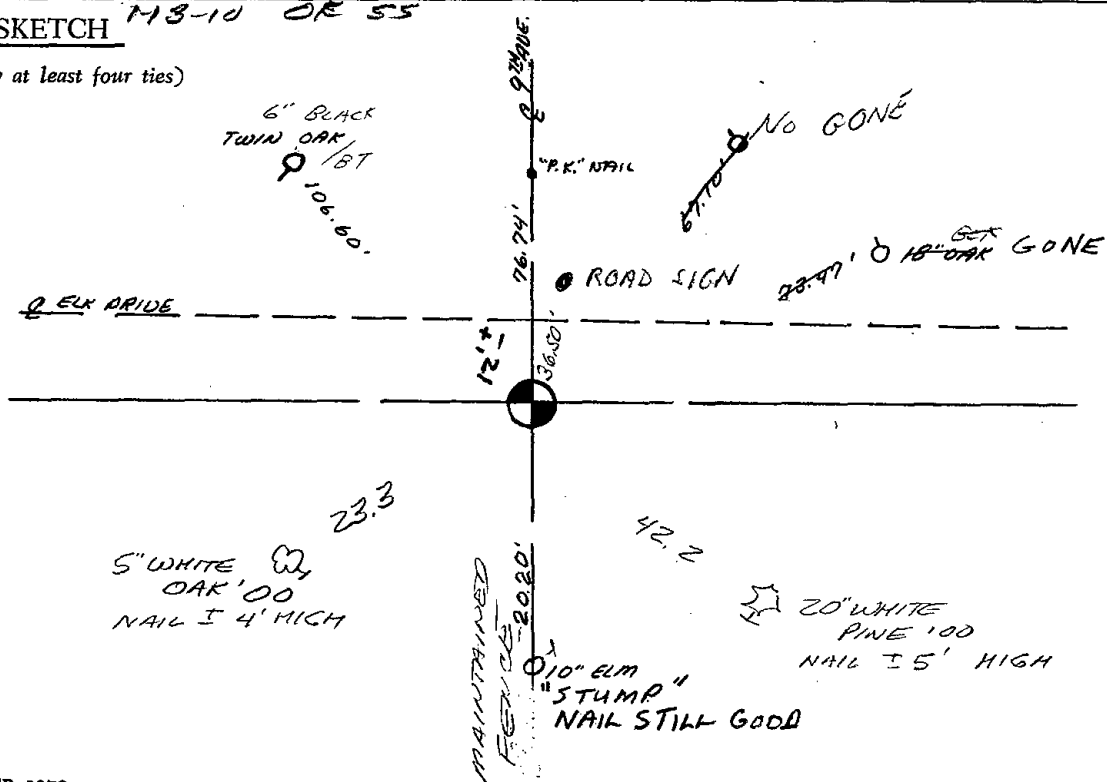
Anthony B. Kiedrowski
Registered Land Surveyor

DATE: 9/29/73

2 NEW TIES 2-21-00 SS
 OK 1/31/95 CR - JG
 HARRISON O.K. 10-14-75 SS
 GER OK 10/15/80 KU-RN
 ALL OK 7-9-85 OK
 OK 1-30-90 GR
 1-GONE, 2-24-05-56

TIE SKETCH M3-10 OK 55

(Show at least four ties)



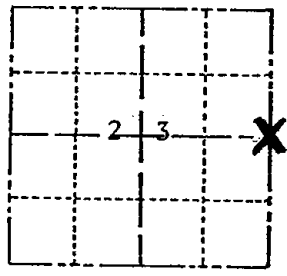


079

Government Land Corner Certificate

Adams County
 TYPE OF MONUMENT: 30" Harrison
 STATE PLANE COORDINATES: N _____
 E _____
 ELEVATION — M.S.L. DATUM: _____
 THETA ANGLE: _____
 FIELD BOOK: _____ PAGE _____
 DRAWN BY: _____

CORNER NO. 79
 SECTION 23
 TOWN 16
 RANGE 6




LOCATION
(Indicated by 'X')

BASIS FOR MONUMENT LOCATION

Show info such as: History of corner, with reference to Vol. and pg., dates, surveyor; exact description of monument replaced; if location computed, by taped or EDM traverse; landowner remarks, etc. (Use reverse side if necessary)

SEAL:



DATA SHOWN HERE ON
CERTIFIED CORRECT:

James R. Grothman
 Registered Land Surveyor
 DATE: 7/19/79

Ran EDM/T16 traverse of Section 23, T16N, R6E.

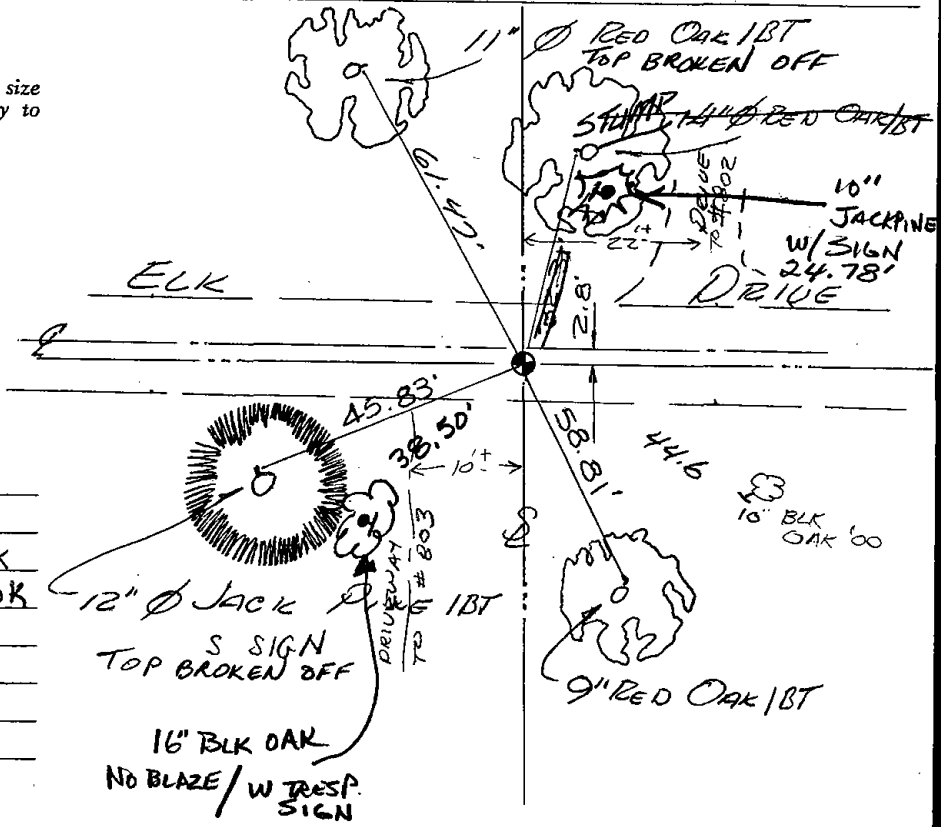
Could not find any evidence of monumentation or re-surveys of record. Set corner on line equidistant between section corners.

Set Harrison July 17, 1979

TIE SKETCH


Show at least four ties, also fence lines, roads, topo, size and type of witness trees and if off road - best way to arrive at corner.


Note: All ties to trees are to PK nails



MAINTENANCE RECORD

Date	Init.	Remarks
10/15/80	KV-RN	MON. BEEPS TIES OK
7-15-85	DK	MON Beeps ties OK
1-30-90	GR	OK
1-23-95	JG-GR	OK
2-21-00	SS	1 NEW TIE
1-19-05	JG-DA	2-NEW TIES
1-15-10	SS	OK





080

ADAMS COUNTY

Survey Monument Record

TYPE OF MONUMENT: 30" HARRISON MARKER

STATE PLANE COORDINATES: N _____

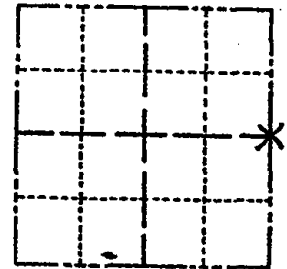
E _____

ELEVATION — M.S.L. DATUM: _____

THETA ANGLE: _____

FIELD BOOK: _____ PAGE _____

CORNER NO.	<u>384</u>
SECTION	<u>24</u>
TOWN	<u>16N</u>
RANGE	<u>6E</u>



LOCATION
(Indicated by 'X')

SEAL:


BASIS FOR MONUMENT LOCATION

(Use reverse side if necessary)

Show info such as: History of corner, with reference to Vol. and pg. dates, surveyor; exact description of monument replaced; if location computed, by taped or EDM traverse; landowner remarks, etc.

Existing Monument was found in place. Monument was removed and raised due to reconstruction of C.T.H. "B". All tie measurements are horizontal measurements unless noted otherwise.

*FD, PK/DISC TIES OK 2-21-00
2-GONE, 5 TIES LEFT 3-1-05-JG
FD MAG NAIL OK 1-13-10 SS*

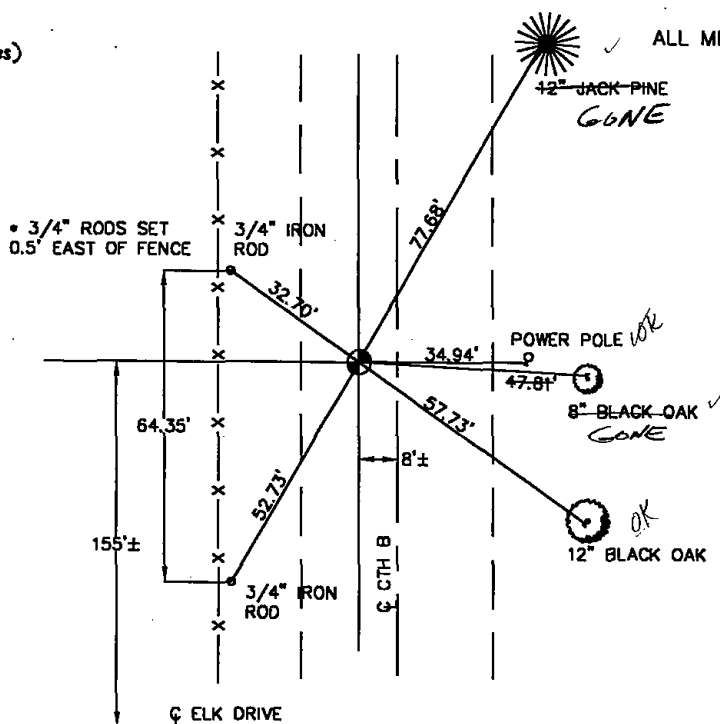


CERTIFIED CORRECT:

Dennis J. Russell
Registered Land Surveyor
DATE: July 26, 1999

TIE SKETCH

(Show at least four ties)



ALL MEASUREMENTS ARE HORIZONTAL



ADAMS COUNTY

Survey Monument Record

TYPE OF MONUMENT: Harrison Standard

STATE PLANE COORDINATES: N _____
E _____

ELEVATION — M.S.L. DATUM: _____

THETA ANGLE: _____

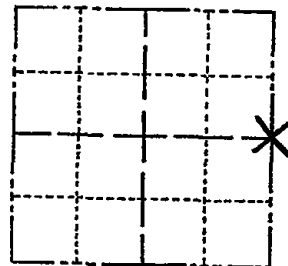
FIELD BOOK: _____ PAGE _____

CORNER NO. 384

SECTION 24

TOWN 16

RANGE 6



LOCATION
(Indicated by 'X')

SEAL:

BASIS FOR MONUMENT LOCATION

(Use reverse side if necessary)

Show info such as: History of corner, with reference to Vol. and pg, dates, surveyor; exact description of monument replaced; if location computed, by taped or EDM traverse; landowner remarks, etc.

Set on a straight line equidistant between section corners. Local landowner Cliff Morgan told me that line ran just south of his across the road neighbor's house, which used to belong to his uncle. I excavated area of road intersection with backhoe-found nothing.



COR OK 10-14-75 S.S.
COR OK 10/15/80 KU-RN
ALL OK 7-15-85 D.R.
OK 1-30-90 GR

CERTIFIED CORRECT:

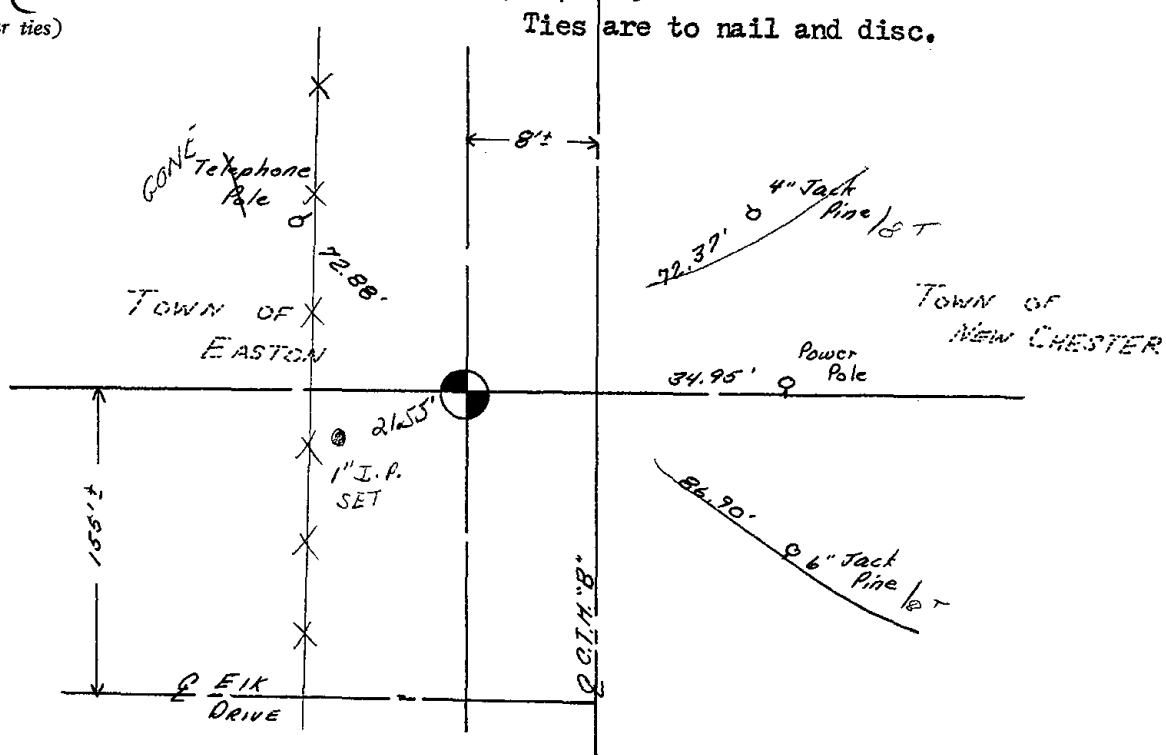
Anthony B. Kiedrowski

Registered Land Surveyor

DATE: 6/12/74

TIE SKETCH (SEE TIE SHEET DATED 11/11/92)

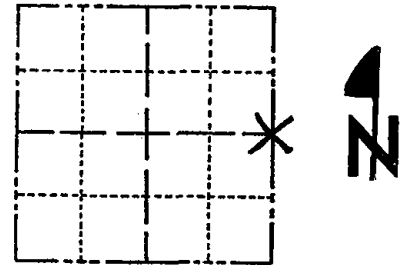
(Show at least four ties)



Government Land Corner Certificate

ADAMS County
 TYPE OF MONUMENT: HARRISON STANDARD
 STATE PLANE COORDINATES: N _____
 E _____
 ELEVATION — M.S.L. DATUM: _____
 THETA ANGLE: _____
 FIELD BOOK: _____ PAGE _____
 DRAWN BY: _____

CORNER NO. 384
 SECTION 24
 TOWN 16
 RANGE 6



LOCATION
(Indicated by 'X')

BASIS FOR MONUMENT LOCATION

Show info such as: History of corner, with reference to Vol. and pg., dates, surveyor; exact description of monument replaced; if location computed, by taped or EDM traverse; landowner remarks, etc. (Use reverse side if necessary)

SEAL:



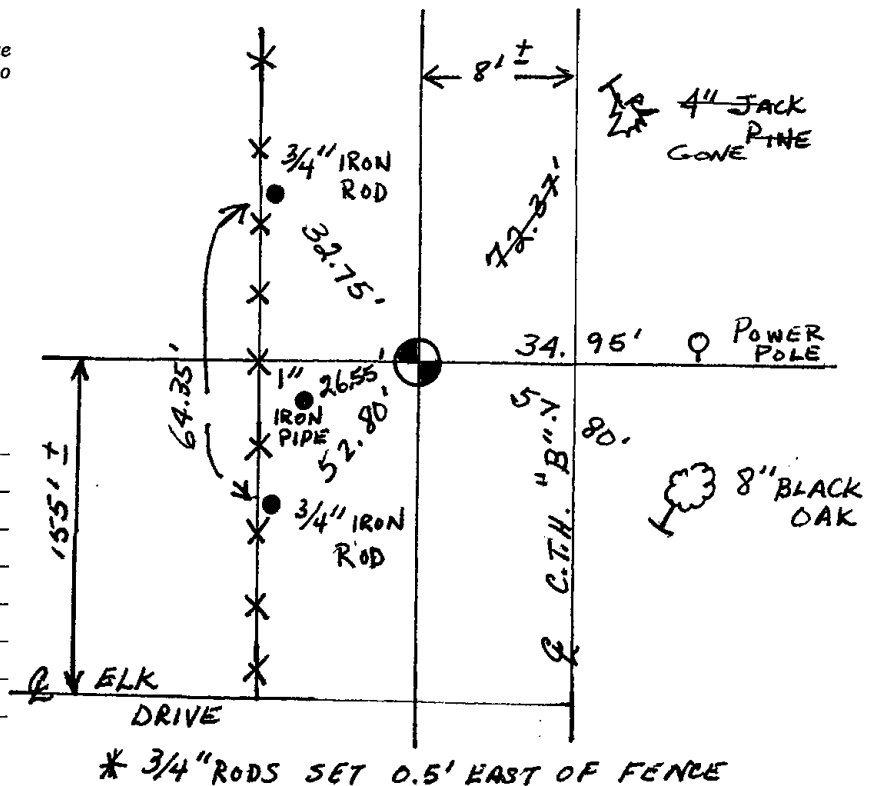
DATA SHOWN HERE ON
CERTIFIED CORRECT:

Kerry R. Zimmerman
Registered Land Surveyor

DATE: 11-11-92

TIE SKETCH

Show at least four ties, also fence lines, roads, topo, size and type of witness trees' and if off road - best way to arrive at corner.



MAINTENANCE RECORD

Date	Init.	Remarks
11/11/92	SS-SG	NEW TIES
1/23/96	SGGR	ALL OK

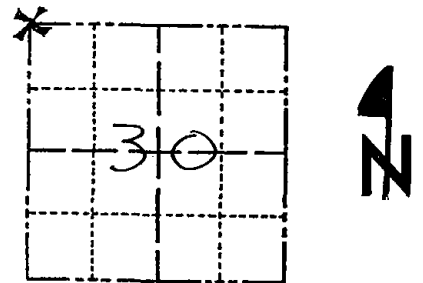


081

Government Land Corner Certificate

ADAMS County
 TYPE OF MONUMENT: HARRISON
 STATE PLANE COORDINATES: N _____
 E _____
 ELEVATION — M.S.L. DATUM: _____
 THETA ANGLE: _____
 FIELD BOOK: 38 PAGE 42
 DRAWN BY: D.C. HAGEN

CORNER NO. 81
 SECTION 30
 TOWN 16 N
 RANGE 6 E



LOCATION
(Indicated by 'X')

BASIS FOR MONUMENT LOCATION

Show info such as: History of corner, with reference to Vol. and pg., dates, surveyor; exact description of monument replaced; if location computed, by taped or EDM traverse; landowner remarks, etc. (Use reverse side if necessary)

Ran EDM/T2 traverse around Sections 19 and 30 to determine search areas for investigation.

Did not excavate at this site because search area falls in slight cut-section and soil has been disturbed.

Set corner by single proportionate measure between adjacent section corners on Range line, and proportioned in the East/West direction to best fit existing section corner original distances and occupation, though not matching centerline of 14th Avenue or the old fence to the North, which wanders considerably.

Set Harrison 5-19-77.

SEAL:



DATA SHOWN HERE ON CERTIFIED CORRECT:

Dale C. Hagen
 Registered Land Surveyor

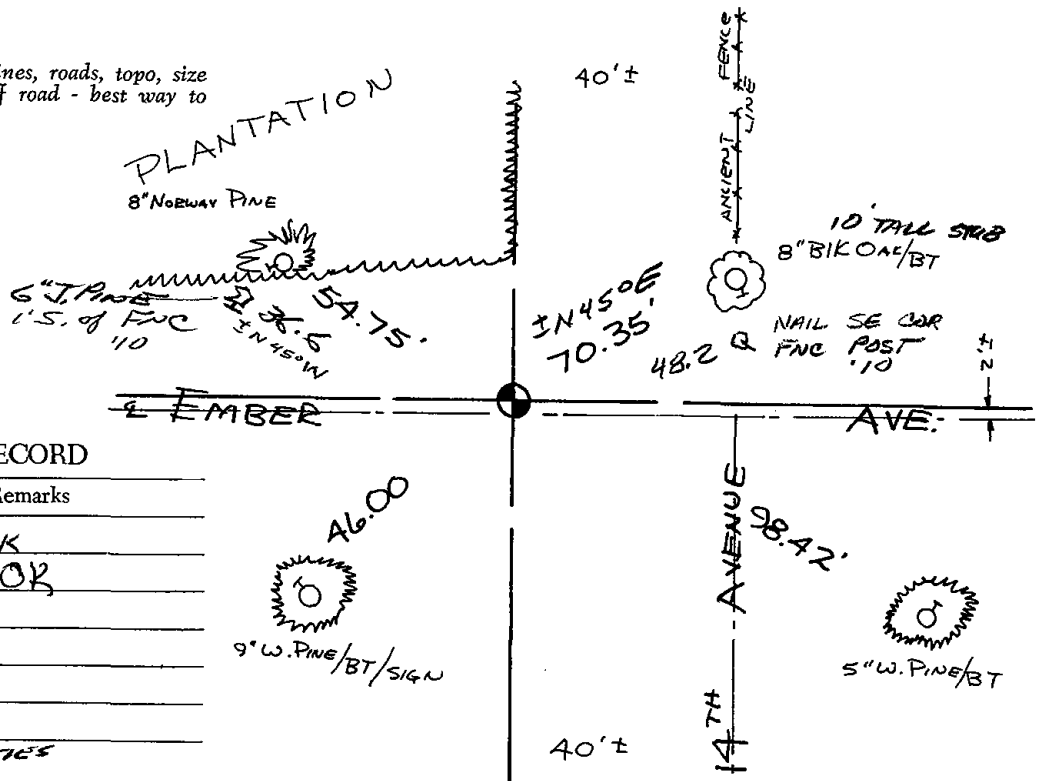
DATE: 5-23-77

TIE SKETCH

Show at least four ties, also fence lines, roads, topo, size and type of witness trees' and if off road - best way to arrive at corner.


NOTE

Ties in trees to nail in disc.



MAINTENANCE RECORD

Date	Init.	Remarks
10/17/80	KV-SK	COR OK
6-26-85	SS-GR	COR OK
1-15-90	GR	OK
2-6-95	JG-GR	"
4-24-00	JG	OK
2-25-05	JG	OK
1-13-10	SS	2 NEW TIES



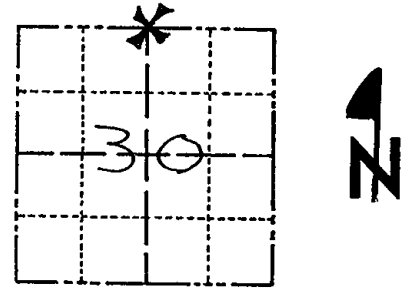
082

Government Land Corner Certificate

82

ADAMS County
 TYPE OF MONUMENT: HARRISON
 STATE PLANE COORDINATES: N _____
 E _____
 ELEVATION — M.S.L. DATUM: _____
 THETA ANGLE: _____
 FIELD BOOK: 38 PAGE 42
 DRAWN BY: D.C. HAGEN

CORNER NO. 82
 SECTION 30
 TOWN 16 N
 RANGE 6 E



LOCATION
(Indicated by 'X')

BASIS FOR MONUMENT LOCATION

Show info such as: History of corner, with reference to Vol. and pg., dates, surveyor; exact description of monument replaced; if location computed, by taped or EDM traverse; landowner remarks, etc. (Use reverse side if necessary)


Ran EDM/T2 traverse around Section 30 and Section 19 to determine search areas.

A.B. Kiedrowski, County Surveyor, excavated with backhoe in search of corner, but no evidence of the corner was found.

Relocated corner by single proportionate measure on line between adjacent section corners.

Harrison monument set 5-19-77.

SEAL:



DATA SHOWN HERE ON CERTIFIED CORRECT:

Dale C Hagen
 Registered Land Surveyor

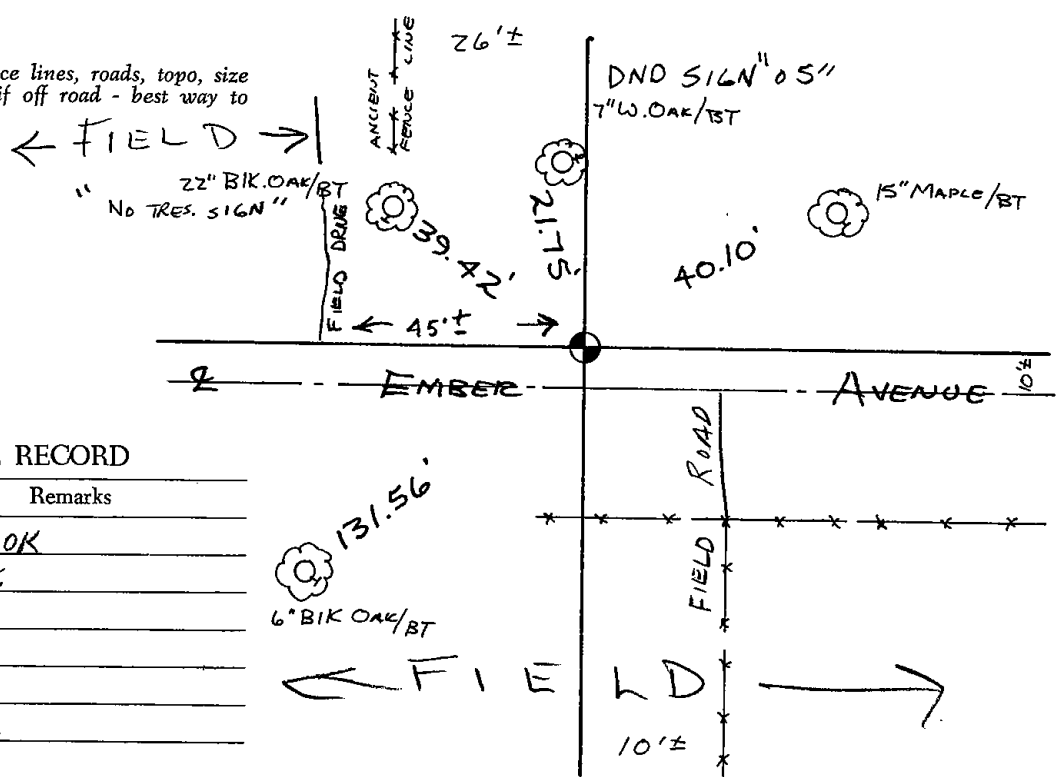
DATE: 5-23-77

TIE SKETCH

Show at least four ties, also fence lines, roads, topo, size and type of witness trees' and if off road - best way to arrive at corner.

NOTE:

Ties in trees to nail in disc.



MAINTENANCE RECORD

Date	Init.	Remarks
10-17-80	KV-SK	COR OK
10-29-85	MB-SS	O.K.
1-15-90	GR	OK
2-6-95	SG-GR	OK
4-24-00	JG	OK
2-25-05	JG	OK
1-13-10	SS	OK



083

ADAMS COUNTY

Survey Monument Record

TYPE OF MONUMENT: PK. IN BIT. OVER CONCRETE

STATE PLANE COORDINATES: N _____ E _____

ELEVATION — M.S.L. DATUM: _____

THETA ANGLE: _____

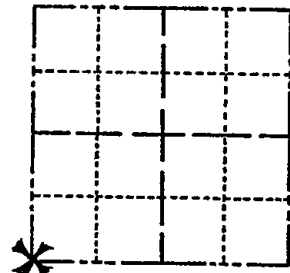
FIELD BOOK: _____ PAGE _____

CORNER NO. 895 ⁽⁸³⁾

SECTION 20


TOWN 16 N

RANGE 6 E



LOCATION (Indicated by 'X')

SEAL:



BASIS FOR MONUMENT LOCATION

(Use reverse side if necessary)

Show info such as: History of corner, with reference to Vol. and pg. dates, surveyor; exact description of monument replaced; if location computed, by taped or EDM traverse; landowner remarks, etc.

Ran EDM/transit traverse around Sections 29 and 30 and part of Section 20, to determine search areas for investigation.

Could find no evidence of the original corner or any remonumentation. Did not excavate because corner search area fell within the construction area of S.T.H. 13.

Set corner by doubling over length of South line of the Southeast Quarter of Section 20 from the South Quarter corner and proportioning in the North-South direction between the Southwest corner of Section 29 and the Northwest corner of Section 20.

NEEDS MON., TIES OK 10/16/80 KURN
OK 6-26-85 SS-GR
OK 1-30-90 GR
ALL OK 8-25-94 JG-BS

CERTIFIED CORRECT:

Dale C. Hagen
Registered Land Surveyor

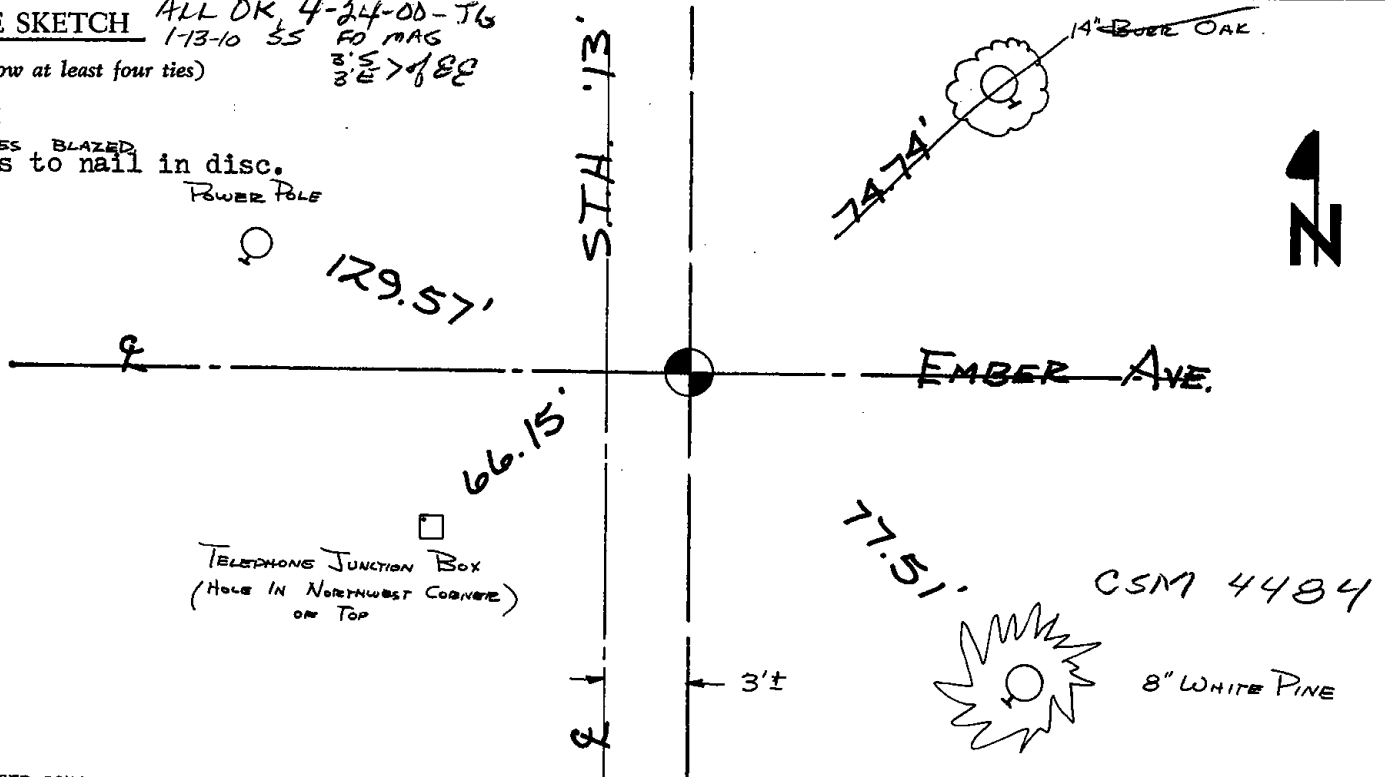
DATE: December 2, 1975

TIE SKETCH ALL OK, 4-24-00-JG

(Show at least four ties)

NOTE:

TREES BLAZED
Ties to nail in disc.



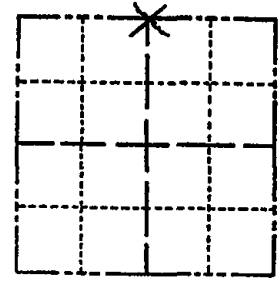


084

ADAMS COUNTY
Survey Monument Record

CORNER NO. 803
 SECTION 29
 TOWN 16
 RANGE 6E

TYPE OF MONUMENT: _____
 STATE PLANE COORDINATES: N _____
 E _____
 ELEVATION — M.S.L. DATUM: _____
 THETA ANGLE: _____
 FIELD BOOK: _____ PAGE _____



LOCATION
 (Indicated by 'X')

BASIS FOR MONUMENT LOCATION

(Use reverse side if necessary)

Show info such as: History of corner, with reference to Vol. and pg, dates, surveyor; exact description of monument replaced; if location computed, by taped or EDM traverse; landowner remarks, etc.

SEAL:



Excavated with backhoe and found fractured sandstone 8"x10"x10" beside stain from 4" wood post. Monumented post and lowered stone and set Harrison monument on top. Witnessed by John Breene of Easton Town Board, Richard Higby, Charles Gibbons and Orville Day.

COR OK 10/10/80 KU-RN
 ALL OK 6-26-85 GR-SS
 OK 1-30-90 GR
 ALL OK 1-9-95 JG-TBS
 ALL OK 2-16-00 JG-SS
 2-NEW, 2-24-05 - JG
 1-13-10 OK SS

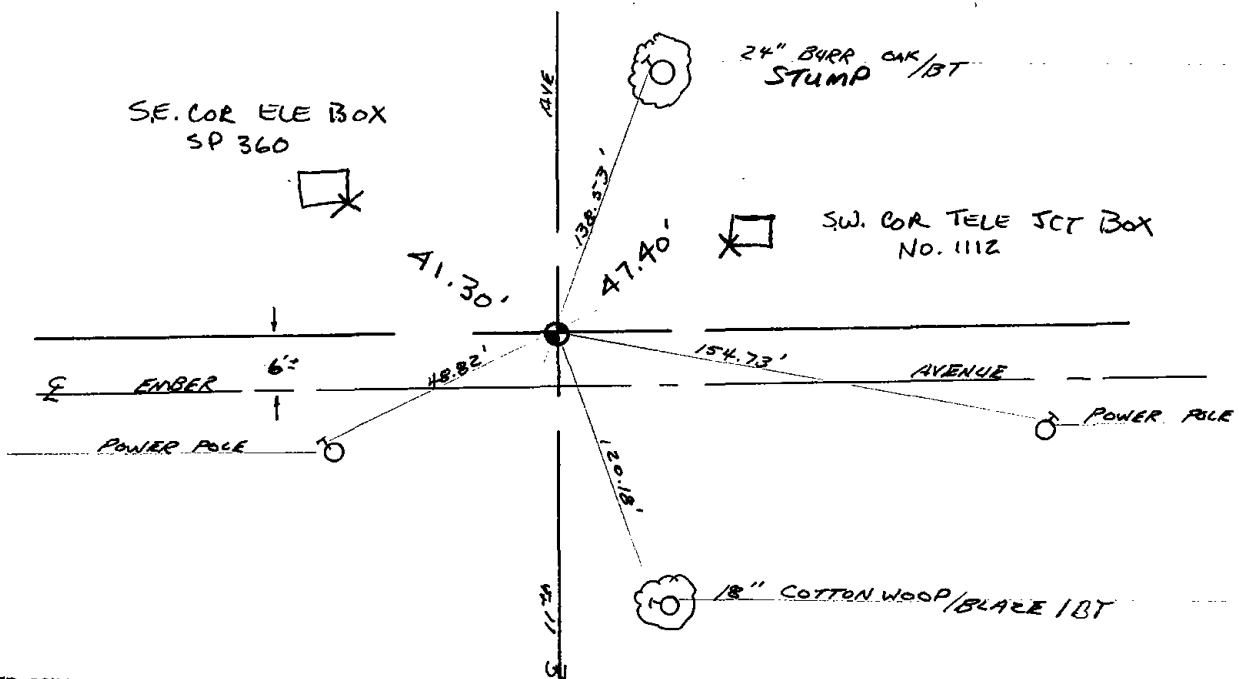
CERTIFIED CORRECT:

Anthony B. Kiedrowski
 Registered Land Surveyor

DATE: _____

TIE SKETCH

(Show at least four ties)





085

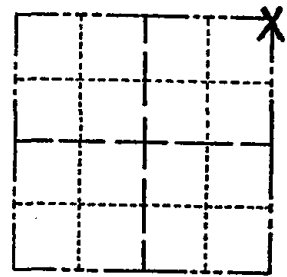
ADAMS COUNTY

Survey Monument Record

TYPE OF MONUMENT: HARRISON STANDARD 30 inches
STATE PLANE COORDINATES: N _____
E _____

ELEVATION — M.S.L. DATUM: _____
THETA ANGLE: _____
FIELD BOOK: _____ PAGE _____

CORNER NO. 646
SECTION 29
TOWN 16
RANGE 6



LOCATION
(Indicated by 'X')

SEAL:

BASIS FOR MONUMENT LOCATION

(Use reverse side if necessary)

Show info such as: History of corner, with reference to Vol. and pg, dates, surveyor; exact description of monument replaced; if location computed, by taped or EDM traverse; landowner remarks, etc.

Excavated with backhoe. Found unmistakable stain from original post, 3" dia, turning square and coming to a point. Soil within stain soft. Replaced stain with Harrison. Could not account for railroad spike found 2.15' north of corner.

(A.K. & Rod Knoll)



CERTIFIED CORRECT:

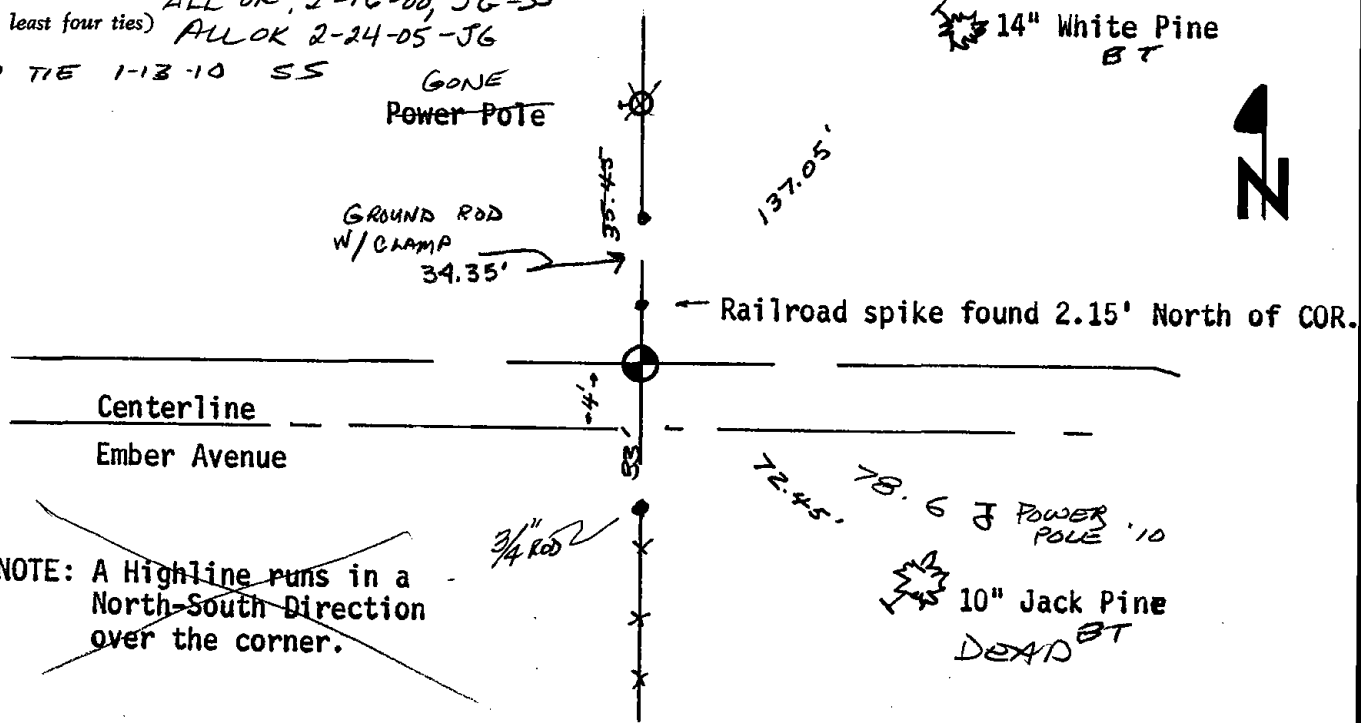
Anthony B. Kiedrowski
Registered Land Surveyor

DATE: April 22, 1975

Cor OK 10/10/80 KURN
ALL OK 6-26-85 SS-GR
ALL OK 1-30-90 GR

TIE SKETCH 1-GONE, 1-NEW 1/24/95 JG-CR

(Show at least four ties) ALL OK, 2-16-00, JG-SS
ALL OK 2-24-05-JG
1 NEW TIE 1-13-10 SS





086

ADAMS COUNTY

Survey Monument Record

TYPE OF MONUMENT: _____

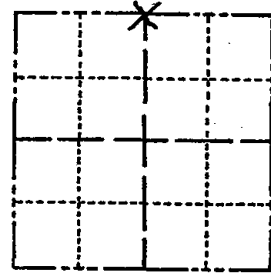
STATE PLANE COORDINATES: N _____
E _____

ELEVATION — M.S.L. DATUM: _____

THETA ANGLE: _____

FIELD BOOK: _____ PAGE _____

CORNER NO. 801 86
SECTION 28
TOWN 16
RANGE 6E



LOCATION
(Indicated by 'X')

SEAL:

BASIS FOR MONUMENT LOCATION

(Use reverse side if necessary)

Show info such as: History of corner, with reference to Vol. and pg, dates, surveyor; exact description of monument replaced; if location computed, by taped or EDM traverse; landowner remarks, etc.

Found bearing trees (NE & SE) set by Ray Phillips on 7/25/39 and recorded on 2/137. Excavated by hand and found 6"x5"x32" cut sandstone, with wood remains on side. Stone found upright, but fractured into three pieces. Witnessed by John Breene, Town of Easton Board Member.



- TIES OK 10/16/80 KURN
- ALL OK 6-26-85 GR-SS
- ALL OK 1-30-90 GR
- ALL OK 1/24/95 JG-CR
- 3-NEW TIES, 2-16-00, JG-SS
- ALL OK 2-24-05-JG
- OK 1-12-10 SS

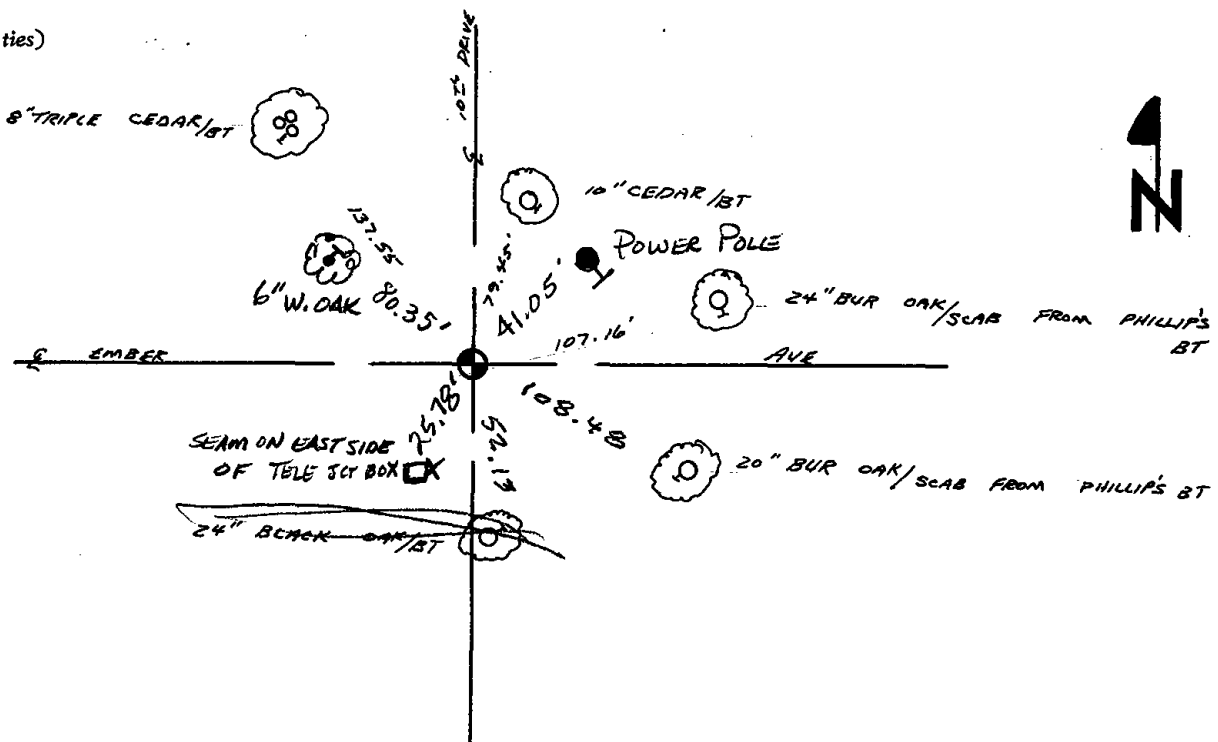
CERTIFIED CORRECT:

Anthony B. Kiedrowski
Registered Land Surveyor

DATE: 10/9/75

TIE SKETCH

(Show at least four ties)





087

ADAMS COUNTY

Survey Monument Record

TYPE OF MONUMENT: 30" HARRISON

STATE PLANE COORDINATES: N _____

E _____

ELEVATION — M.S.L. DATUM: _____

THETA ANGLE: _____

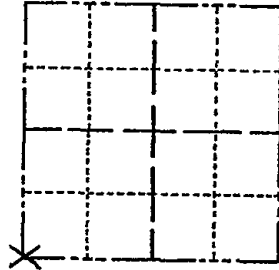
FIELD BOOK: 102 PAGE 73

CORNER NO. 249

SECTION 22

TOWN 16

RANGE 6



LOCATION
(Indicated by 'X')

SEAL:

BASIS FOR MONUMENT LOCATION

(Use reverse side if necessary)

Show info such as: History of corner, with reference to Vol. and pg, dates, surveyor; exact description of monument replaced; if location computed, by taped or EDM traverse; landowner remarks, etc.

Excavated area with a backhoe. Found charcoal pit. Monumented same. Location verified by a traverse of the entire section.



Everything O.K. 10-18-75 SS-D.M.

COR OK 10/16/80 KU-RN

ALC OK 6-26-85 GR-SS

ALL OK 1-30-90 GR

OK 1/31/95 CR-JG

2-NEW TIES, 2-16-00, JG-SS

ALL OK, 2-22-05-JG

1-2-10 SS OK

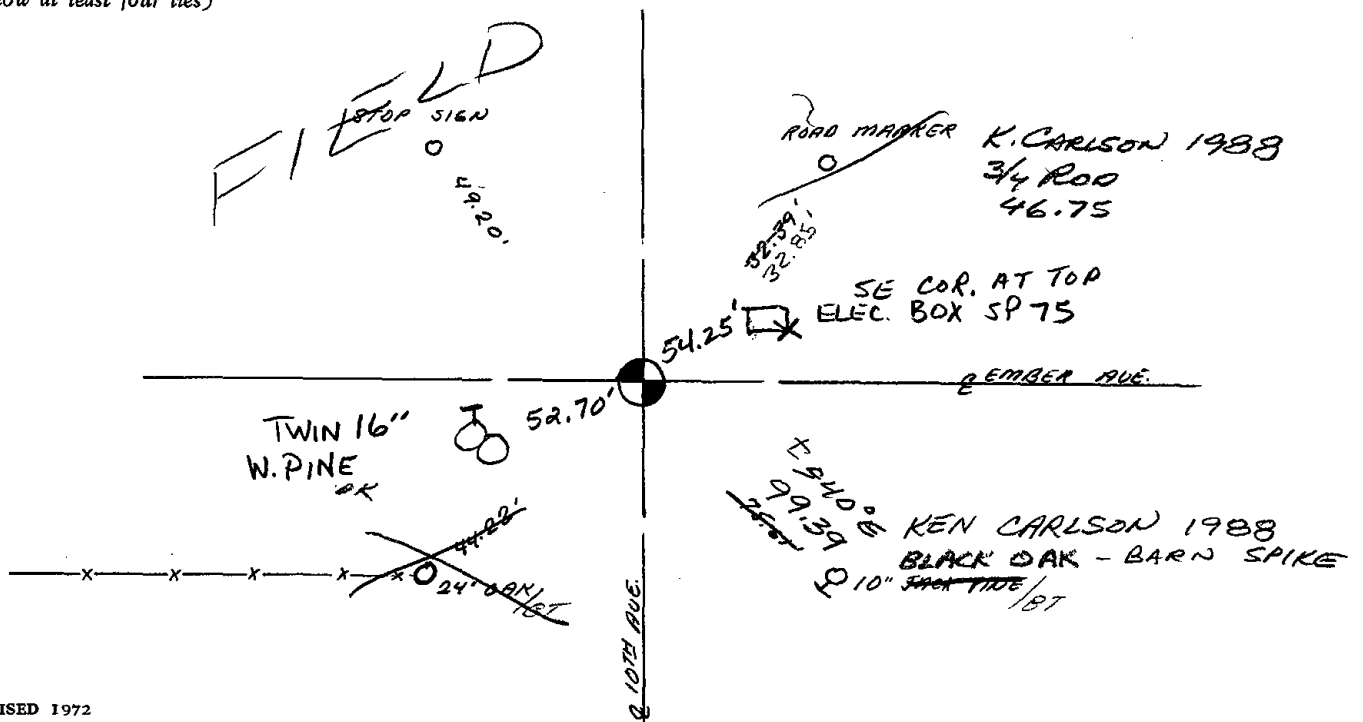
CERTIFIED CORRECT:

Anthony B. Kiedrowski
 Registered Land Surveyor

DATE: 9/29/72

TIE SKETCH

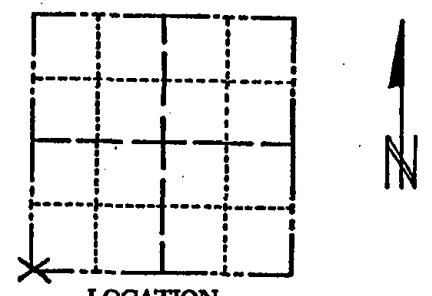
(Show at least four ties)



ADAMS COUNTY
Survey Monument Record

CORNER NO. 249
SECTION 22
TOWN 16
RANGE 6

TYPE OF MONUMENT: 30" HARRISON
STATE PLANE COORDINATES: N _____
E _____
ELEVATION — M.S.L. DATUM: _____
THETA ANGLE: _____
FIELD BOOK: 102 PAGE 73



LOCATION
(Indicated by 'X')

SEAL:

BASIS FOR MONUMENT LOCATION

(Use reverse side if necessary)

Show info such as: History of corner, with reference to Vol. and pg, dates, surveyor; exact description of monument replaced; if location computed, by taped or EDM traverse; landowner remarks, etc.

Excavated area with a backhoe. Found charcoal pit. Monumented same. Location verified by a traverse of the entire section.



Everything O.K. 10-18-75 ES-D.M.
COR OK 10/16/80 KU-RN
ALC OK 6-26-85 GR-SS
8-8-88 Ken Carlson

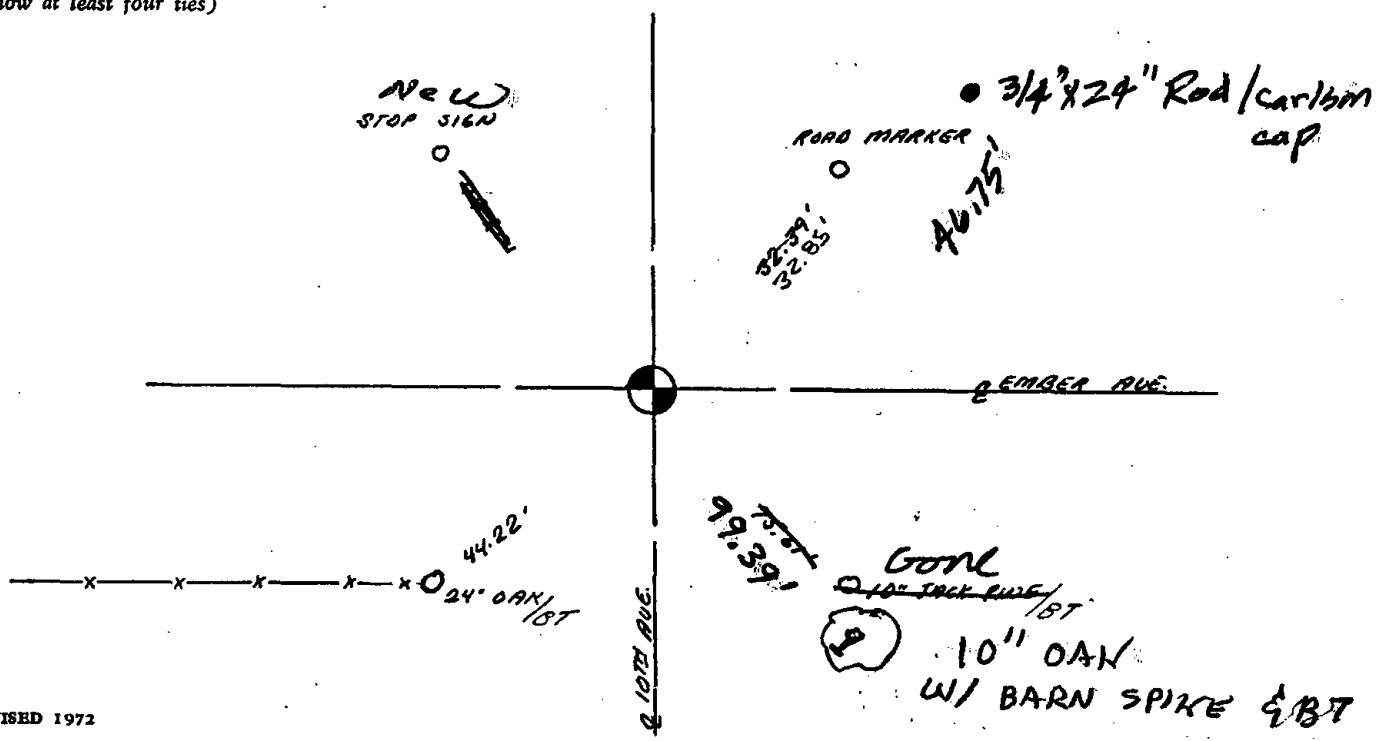
CERTIFIED CORRECT:


Anthony B. Kiedrowski
Registered Land Surveyor

DATE: 9/29/72

TIE SKETCH


(Show at least four ties)







088



ADAMS COUNTY

Survey Monument Record

TYPE OF MONUMENT: 30" HARRISON

STATE PLANE COORDINATES: N _____

E _____

ELEVATION — M.S.L. DATUM: _____

THETA ANGLE: _____

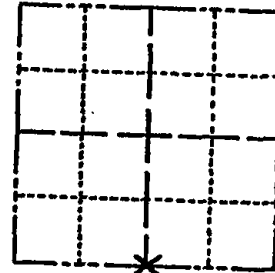
FIELD BOOK: 102 PAGE 71

CORNER NO. 244 (88)

SECTION 22

TOWN 16

RANGE 6



LOCATION
(Indicated by 'X')

SEAL:



CERTIFIED CORRECT:

Anthony B. Kiedrowski
Registered Land Surveyor

DATE: 9/28/13

BASIS FOR MONUMENT LOCATION

(Use reverse side if necessary)

Show info such as: History of corner, with reference to Vol. and pg, dates, surveyor; exact description of monument replaced; if location computed, by taped or EDM traverse; landowner remarks, etc.

Excavated area with backhoe and found stone. (sandstone) Telephone company had drilled a cable through the intersection on an angle and drilled right through the stone.

Witnessed by Casey Grabowski, Town Chairman.

Corner O.K. 10/14/75 SS

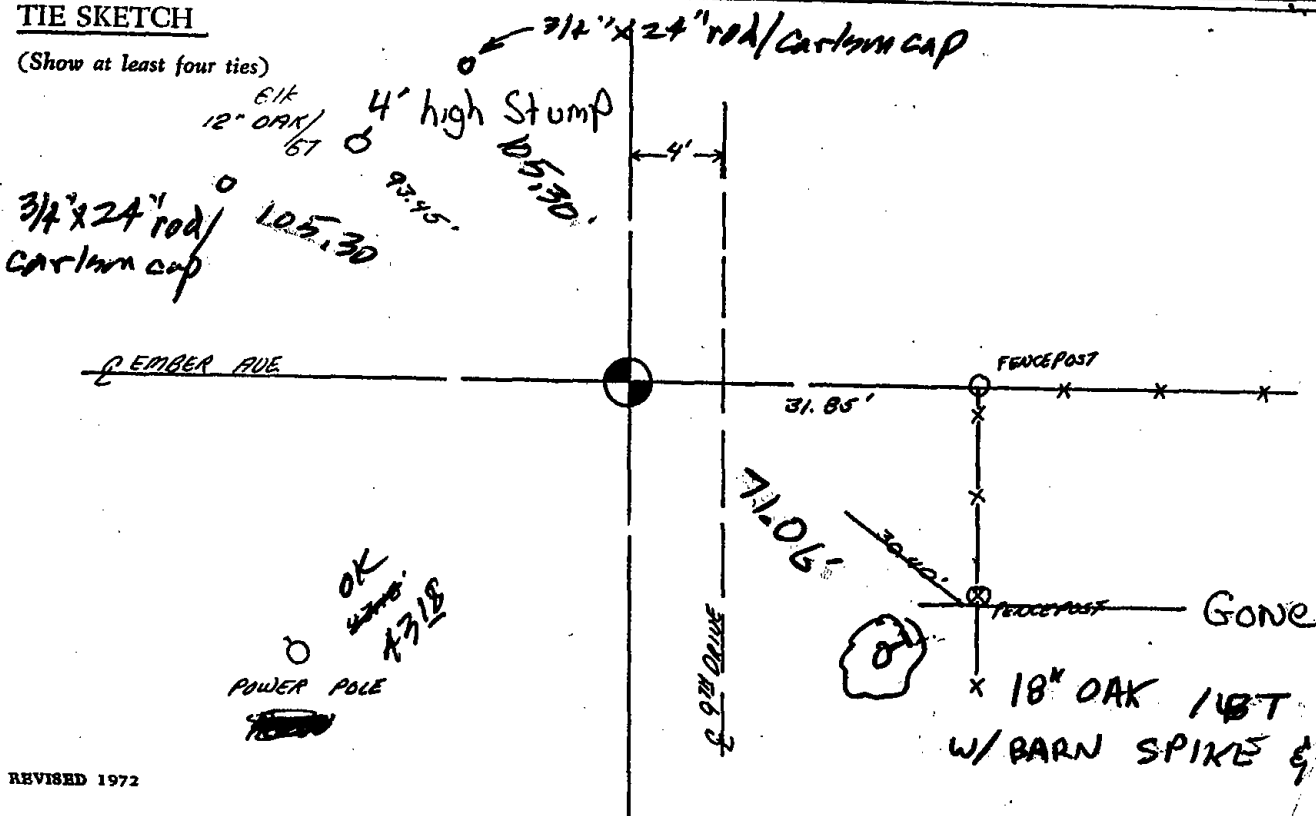
COR OK 10/16/80 KU-RN


COR OK 7-9-85 DK

8-8-88 *Kim Carlson*

TIE SKETCH


(Show at least four ties)







089



ADAMS COUNTY

Survey Monument Record

TYPE OF MONUMENT: HARRISON MONUMENT

STATE PLANE COORDINATES: N _____

E. _____

ELEVATION — M.S.L. DATUM: _____

THETA ANGLE: _____

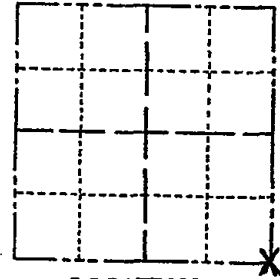
FIELD BOOK: 105 PAGE 73

CORNER NO. 192

SECTION 22

TOWN 16

RANGE 6



LOCATION (Indicated by 'X')

SEAL:



BASIS FOR MONUMENT LOCATION

(Use reverse side if necessary)

Show info such as: History of corner, with reference to Vol. and pg, dates, surveyor; exact description of monument replaced; if location computed, by taped or EDM traverse; landowner remarks, etc.

carved

Found well defined stone with section numbers written on it and replaced it with a Harrison monument

September 7, 1972

Anthony B. Kiedrowski R.L.S. 878

Stone in Co. Surveyor office on display.

Everything O.K. 10-18-75 STS-DM

1 NEW TIE 10-31-85 MB-SS

OK 1-30-90 GR

OK 1/31/95 JG-GR

2-GONE, 2-NEW, 4-5-05, JG
OK 4-9-10 SS

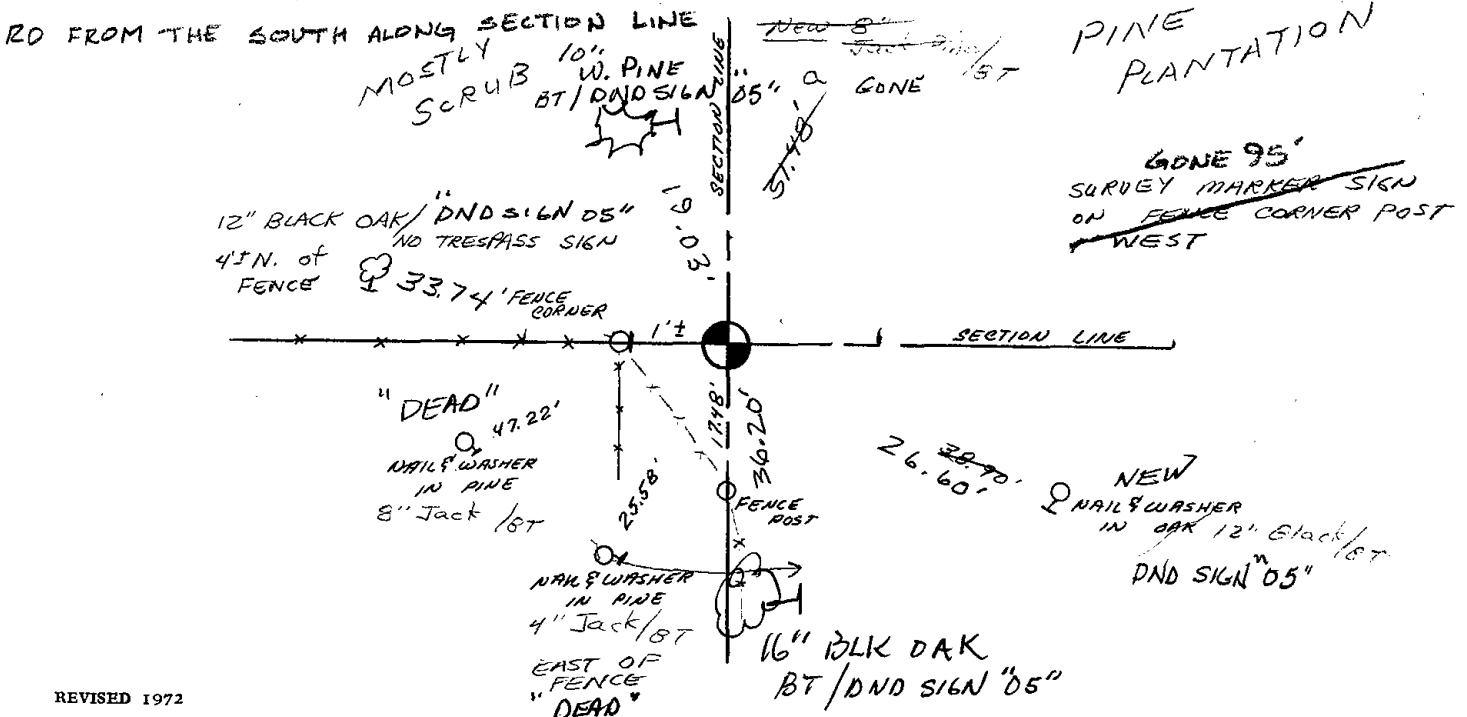
CERTIFIED CORRECT:


Anthony B. Kiedrowski
Registered Land Surveyor

DATE: 1-30-73

TIE SKETCH

(Show at least four ties)



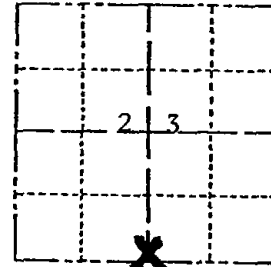


090

Government Land Corner Certificate


Adams County
 TYPE OF MONUMENT: 30" Harrison
 STATE PLANE COORDINATES: N _____
 E _____
 ELEVATION — M.S.L. DATUM: _____
 THETA ANGLE: _____
 FIELD BOOK: _____ PAGE _____
 DRAWN BY: _____

CORNER NO. 90
 SECTION 23
 TOWN 16
 RANGE 6



LOCATION
 (Indicated by 'X')

SEAL:



DATA SHOWN HERE ON
 CERTIFIED CORRECT:

James R. Grothman
 Registered Land Surveyor
 DATE: 7/19/79

BASIS FOR MONUMENT LOCATION

Show info such as: History of corner, with reference to Vol. and pg., dates, surveyor; exact description of monument replaced; if location computed, by taped or EDM traverse; landowner remarks, etc. (Use reverse side if necessary)

Ran EDM/T16 traverse of Section 23, T16N, R6E.

Found 3/4" iron rod set by David Clark Dec. 27, 1971. This rod fit very well with section composite and original government survey notes.

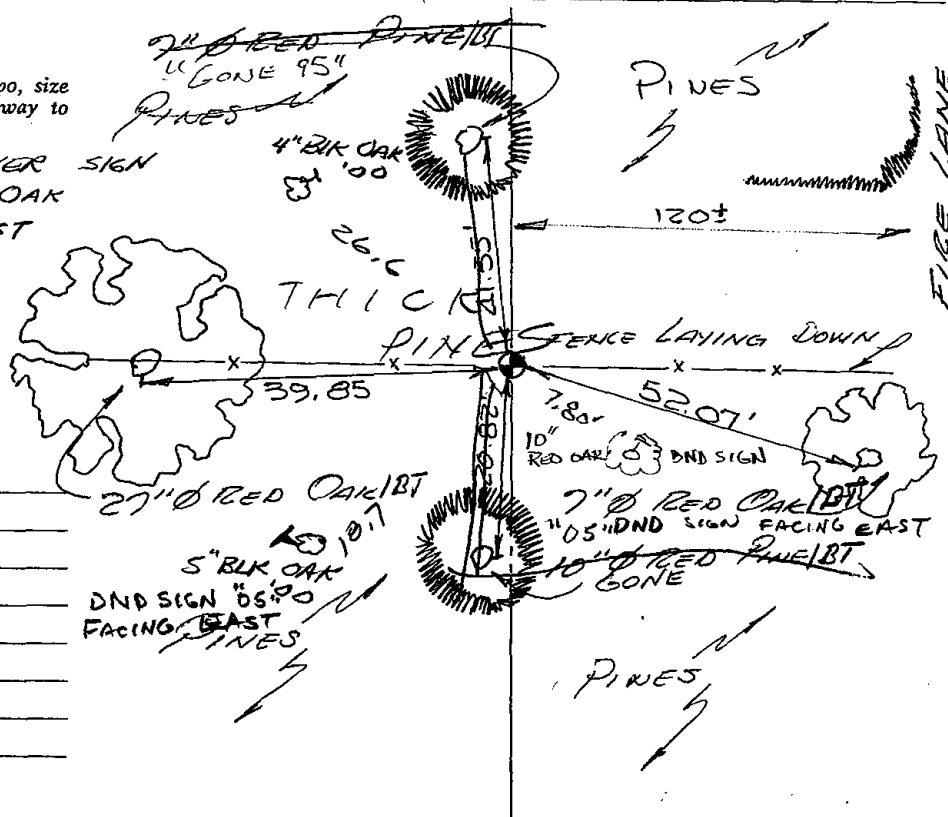
Used this rod for the South Quarter and monumented same with Harrison monument July 11, 1979.

TIE SKETCH

Show at least four ties, also fence lines, roads, topo, size and type of witness trees' and if off road - best way to arrive at corner.

Note: All ties to trees are to PK nails

SURVEY MARKER SIGN
 ON 7" BLACK OAK
 8'± SOUTHEAST



MAINTENANCE RECORD

Date	Init.	Remarks
10/20/80	KU-SK	COR. OK
10-31-85	MB-SS	OK
1-30-90	GR	OK
1-31-95	JG-ER	1-GONE, 1-NEW
2-21-00	SS	2 NEW TIES
4-5-05	JG	ALL OK
1-14-10	SS	OK

Faint, illegible text, possibly bleed-through from the reverse side of the page.



* 0 9 1 *

091

Government Land Corner Certificate

Adams County

TYPE OF MONUMENT: 30" Harrison

STATE PLANE COORDINATES: N _____
E _____

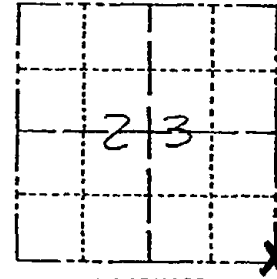
ELEVATION — M.S.L. DATUM: _____

THETA ANGLE: _____

FIELD BOOK: _____ PAGE _____

DRAWN BY: _____

CORNER NO. 91
SECTION 23
TOWN 16
RANGE 6



LOCATION
(Indicated by 'X')

BASIS FOR MONUMENT LOCATION

Show info such as: History of corner, with reference to Vol. and pg., dates, surveyor; exact description of monument replaced; if location computed, by taped or EDM traverse; landowner remarks, etc. (Use reverse side if necessary)

Ran EDM/T16 traverse of Section 23, T16N, R6E.

Could not find rod set by David Clark, set for Plat of Deer Lookout (1970). Therefore, I proceeded to compute back to re-establish the SE corner as per this plat's tie.

SEAL:



DATA SHOWN HERE ON
CERTIFIED CORRECT:

James R. Grothman
Registered Land Surveyor

DATE: 7/19/79

ENTER TRAIL @ N.E. CORNER
SEGER PROP. NEAR C/4 24-16-6
FOLLOW MAIN TRAIL SOUTH
WESTERLY TO CORNER.

(over)

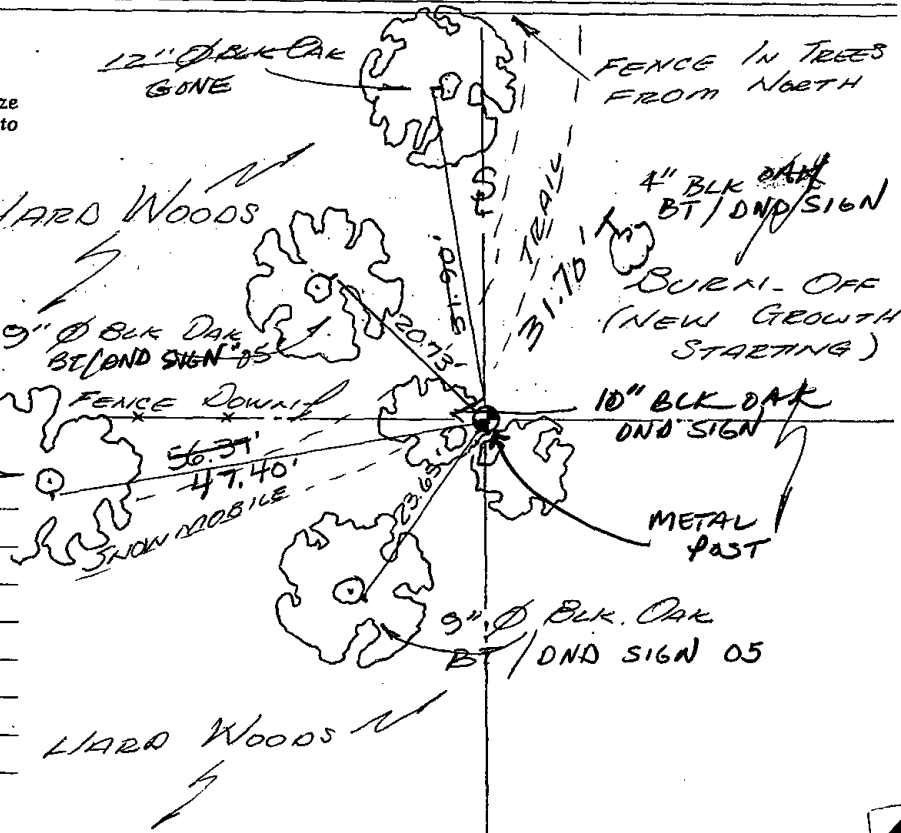
TIE SKETCH

Show at least four ties, also fence lines, roads, topo, size and type of witness trees' and if off road - best way to arrive at corner.

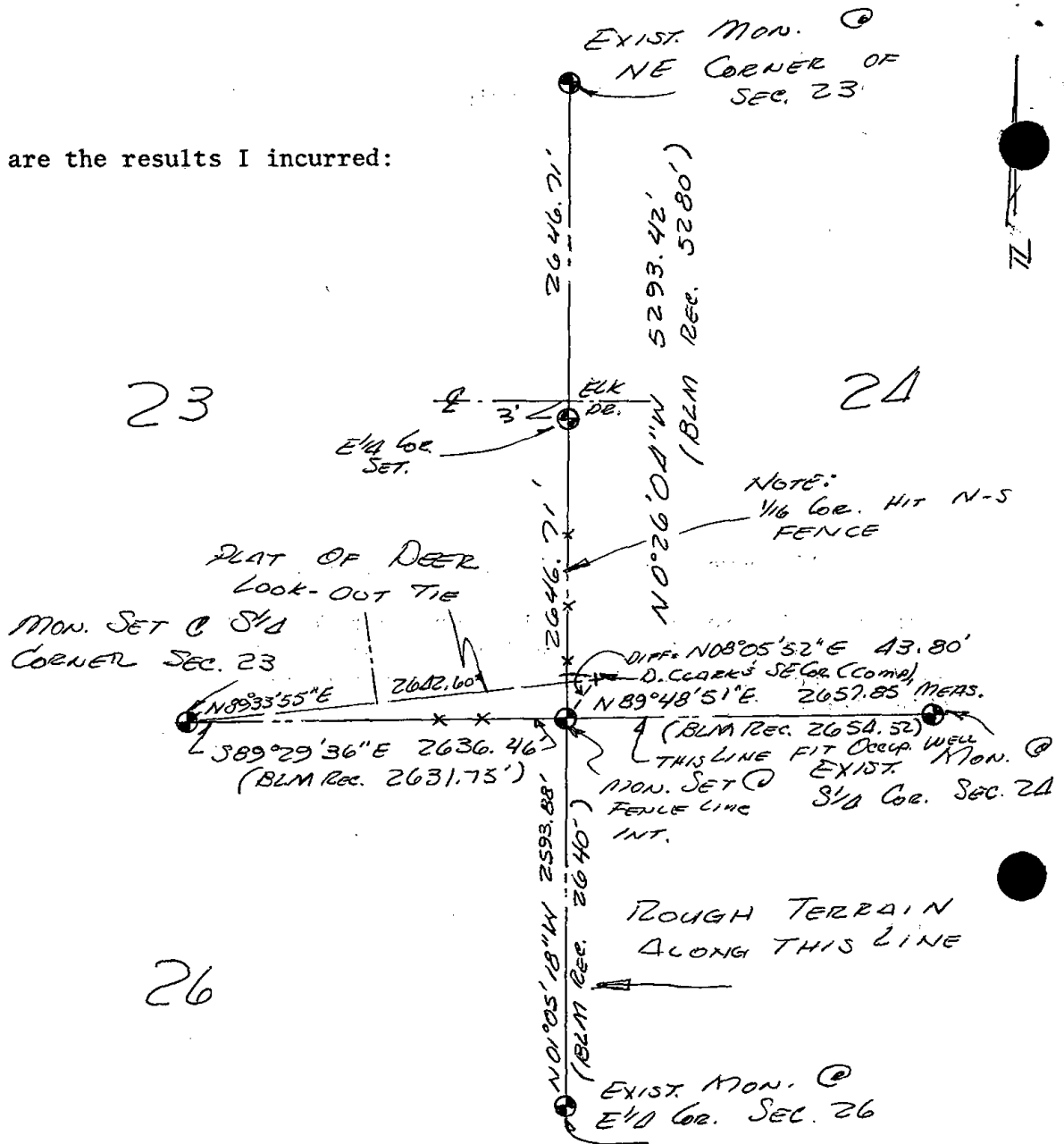
NOTE: ALL TIES TO
TREES ARE TO
60° S.P.K.

MAINTENANCE RECORD

Date	Init.	Remarks
10/20/80	KU-SK	COR OK
10-31-85	MR-SS	OK
2-7-90	GR	OK
1/31/95	CR-JG	OK
12-08-00	JG	1-GONE, 1-NEW, MDN. OK
4-5-05	JG	1-GONE, 1-NEW
3-22-10	SS	OK



Shown below are the results I incurred:



I also reviewed the location of this corner with Cliff Morgan, a long-time resident of this area. He mentioned he could remember a bearing tree being near the corner. We visited the location together and could not find this bearing tree. He also thought the corner was near or at the fence line intersection that now existed. Monumented this fence line intersection July 11, 1979.

Set Harrison July 11, 1979.



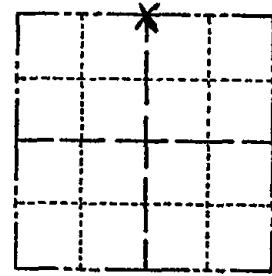
* 0 9 2 *

092

ADAMS COUNTY
Survey Monument Record

TYPE OF MONUMENT: HARRISON
 STATE PLANE COORDINATES: N _____
 E _____
 ELEVATION — M.S.L. DATUM: _____
 THETA ANGLE: _____
 FIELD BOOK: ADAMS PAGE FILE

CORNER NO. 36 (92)
 SECTION 25
 TOWN 16
 RANGE 6



LOCATION
 (Indicated by 'X')

BASIS FOR MONUMENT LOCATION

(Use reverse side if necessary)

Show info such as: History of corner, with reference to Vol. and pg. dates, surveyor; exact description of monument replaced; if location computed, by taped or EDM traverse; landowner remarks, etc.

SEAL:



TIES ARE TO 20# SPIKE
 AREA HAND EXCAVATED
 DISTANCE CHECKED BY E.D.M.
 MEASUREMENTS ARE HORIZONTAL
 OLD ROADWAY BELOW APPARENT
 ORIGINAL GROUND. NO SURFACING.

OK 1-30-90 GR.

Corner checked - 11/10/75 All O.K. DM +SS
 COR OK 10/20/80 KU-SK

ALL OK 7-15-85 OK
 ALL OK 1-23-95 56-62

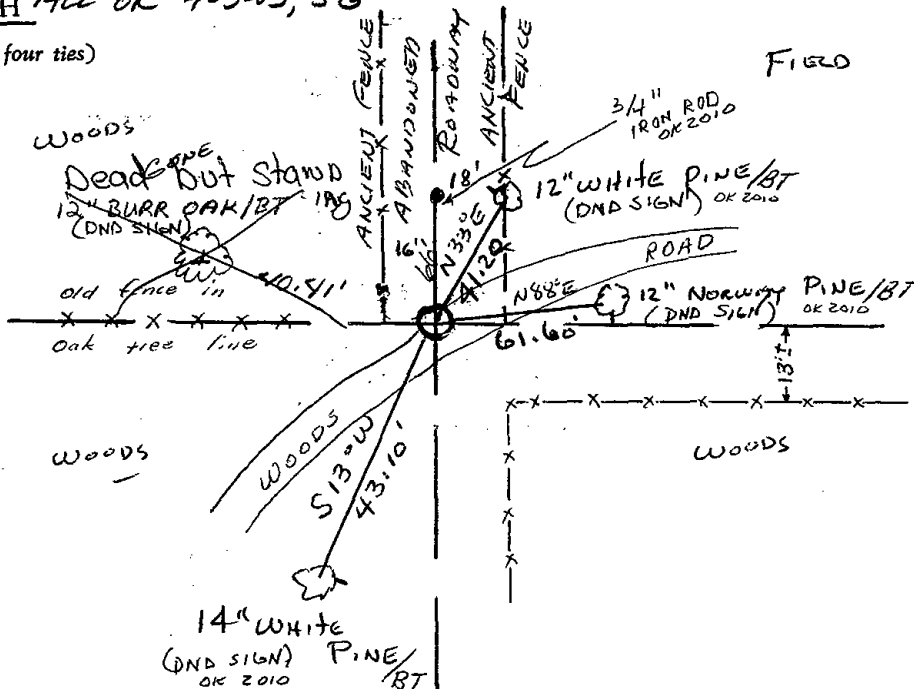
CERTIFIED CORRECT:


Herman S. Holzmiller
 Registered Land Surveyor 9-776
 DATE: DEC. 16, 1974

TIE SKETCH All OK 4-5-85, 36

4 TIES REMAIN 3-28-10 SS

(Show at least four ties)





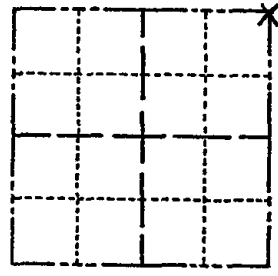
093

ADAMS COUNTY

Survey Monument Record

TYPE OF MONUMENT: HARRISON
 STATE PLANE COORDINATES: N _____
 E _____
 ELEVATION — M.S.L. DATUM: _____
 THETA ANGLE: _____
 FIELD BOOK: ADAMS PAGE FILE

CORNER NO. 532
 SECTION 25
 TOWN 16
 RANGE 6



LOCATION
(Indicated by 'X')

BASIS FOR MONUMENT LOCATION

(Use reverse side if necessary)

Show info such as: History of corner, with reference to Vol. and pg, dates, surveyor; exact description of monument replaced; if location computed, by taped or EDM traverse; landowner remarks, etc.

SEAL:



TIES ARE TO BOTTLE CAP
 AREA WAS MACHINE EXCAVATED - NOTHING FOUND
 DISTANCE CHECKED BY EDM.
 TIE MEASUREMENTS ARE HORIZONTAL

SEE RUSSELL TIE SHEET
 7-26-99

COR O.K. 10-14-75 SS
 COR OK 10/20/80 KU-SK
 1 Gone 7-15-85 DK
~~SEE ATTACHED~~

CERTIFIED CORRECT:

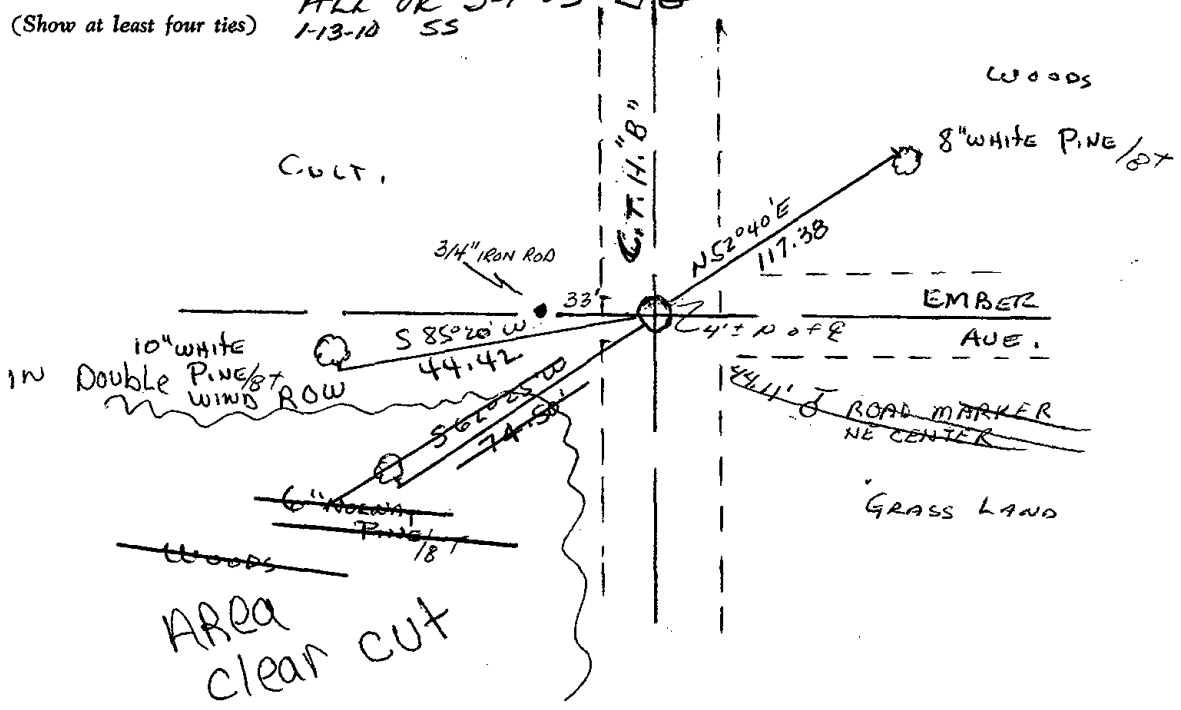
Herman S. Holzmilller
 Registered Land Surveyor 5-776
 DATE: Dec. 16, 1974

TIE SKETCH

ALL OK, SEE ATTACHED TIE SHEET RUSSELL, 7-26-99, JG 9-7-00

(Show at least four ties)

ALL OK 3-1-05-76
 1-13-10 SS



ADAMS COUNTY

Survey Monument Record

TYPE OF MONUMENT: HARRISON

STATE PLANE COORDINATES: N _____
E _____

ELEVATION — M.S.L. DATUM: _____

THETA ANGLE: _____

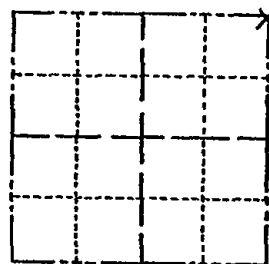
FIELD BOOK: 900005 PAGE FILE

CORNER NO. 532

SECTION 25

TOWN 16

RANGE 6



LOCATION
(Indicated by 'X')

SEAL:



BASIS FOR MONUMENT LOCATION

(Use reverse side if necessary)

Show info such as: History of corner, with reference to Vol. and pg, dates, surveyor; exact description of monument replaced; if location computed, by taped or EDM traverse; landowner remarks, etc.

TIES ARE TO BOTTLE CAP
AREA WAS MACHINE EXCAVATED - NOTHING FOUND
DISTANCE CHECKED BY E.D.M.
THE MEASUREMENTS ARE HORIZONTAL

CERTIFIED CORRECT:

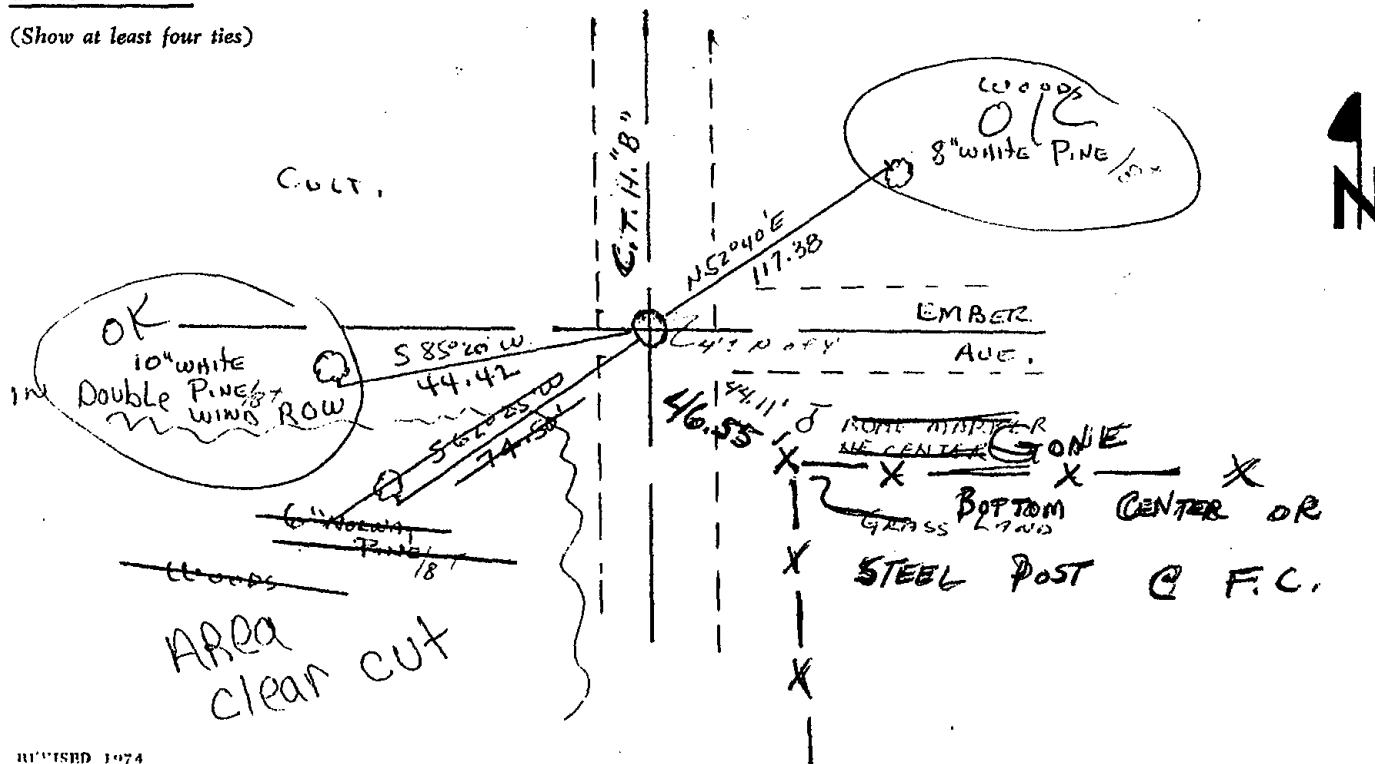
Herman Holzmiller
Registered Land Surveyor 5-776


DATE: Dec. 16, 1974

COR. OK 10/11/75 SS
COR. OK 10/20/80 KU-SK
1-GONE 7-15-85 DK
1-GONE 1-NEW 1-30-90 GR

TIE SKETCH ALL OK 1/23/95 JG-GR

(Show at least four ties)



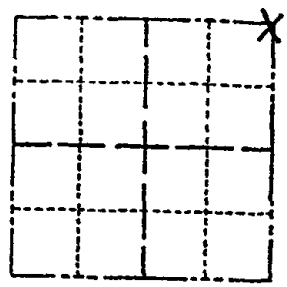


ADAMS COUNTY

Survey Monument Record

TYPE OF MONUMENT: 30" HARRISON MARKER
 STATE PLANE COORDINATES: N _____
 E _____
 ELEVATION — M.S.L. DATUM: _____
 THETA ANGLE: _____
 FIELD BOOK: _____ PAGE _____

CORNER NO. 532
 SECTION 25
 TOWN 16N
 RANGE 6E



LOCATION
(Indicated by 'X')


SEAL:

BASIS FOR MONUMENT LOCATION

(Use reverse side if necessary)

Show info such as: History of corner, with reference to Vol. and pg. dates, surveyor; exact description of monument replaced; if location computed, by taped or EDM traverse; landowner remarks, etc.

Existing Monument was found in place. Monument was removed and raised due to reconstruction of C.T.H. "B". All tie measurements are horizontal measurements unless noted otherwise.

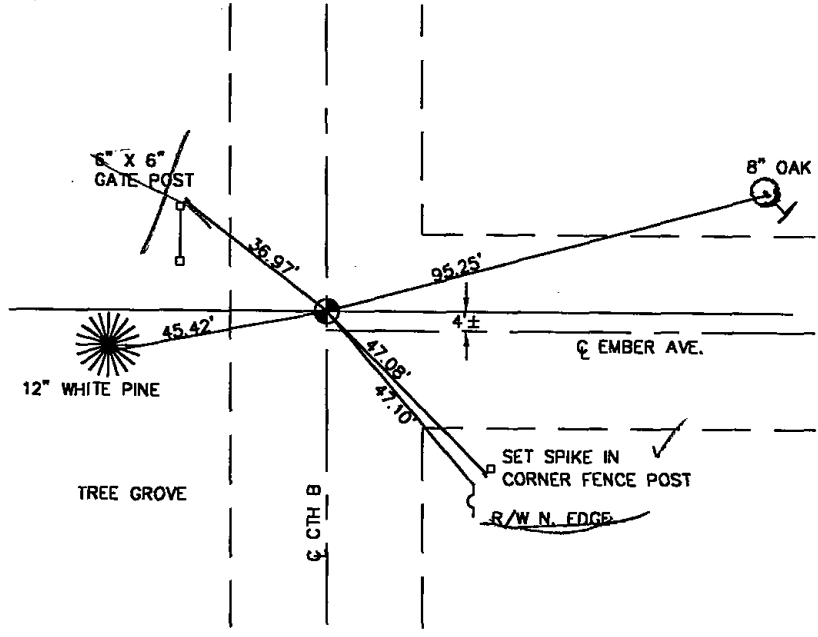



CERTIFIED CORRECT:
Dennis J. Russell
 Registered Land Surveyor
 DATE: July 26, 1999

TIE SKETCH

(Show at least four ties)

ALL MEASUREMENTS ARE HORIZONTAL.





094

Government Land Corner Certificate

ADAMS County

TYPE OF MONUMENT: HARRISON

STATE PLANE COORDINATES: N _____
E _____

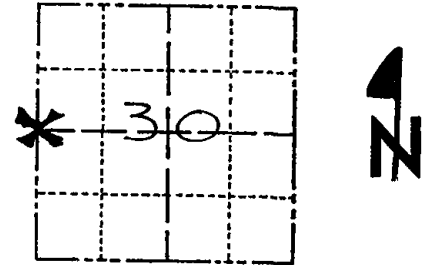
ELEVATION — M.S.L. DATUM: _____

THETA ANGLE: _____

FIELD BOOK: 38 PAGE 43

DRAWN BY: D. C. HAGEN

CORNER NO. 94
SECTION 30
TOWN 16 N
RANGE 6 E



LOCATION
(Indicated by 'X')

BASIS FOR MONUMENT LOCATION

Show info such as: History of corner, with reference to Vol. and pg., dates, surveyor; exact description of monument replaced; if location computed, by taped or EDM traverse; landowner remarks, etc. (Use reverse side if necessary)

Ran EDM/T2 traverse around Section 30 to determine search areas for investigation.

AB Kiedrowski, County Surveyor, excavated in 1976 for this corner in the road opposite the fence and found nothing for evidence of the corner, thereby authenticating that this road is not centered on the section line.

Re-established corner by single proportionate measure on line between adjacent section corners.

Set Harrison Monument on 5-19-77.

SEAL:



DATA SHOWN HERE ON
CERTIFIED CORRECT:

Dale C. Hagen
Registered Land Surveyor

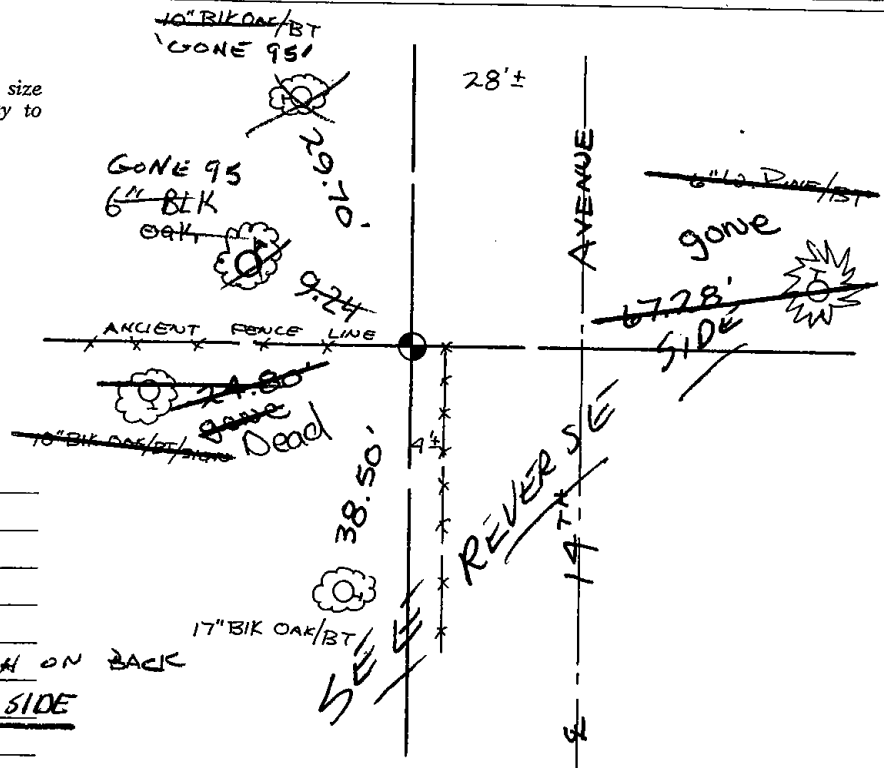
DATE: 5-23-77

TIE SKETCH

Show at least four ties, also fence lines, roads, topo, size and type of witness trees' and if off road - best way to arrive at corner.

NOTE

Ties in trees to nail in disc.



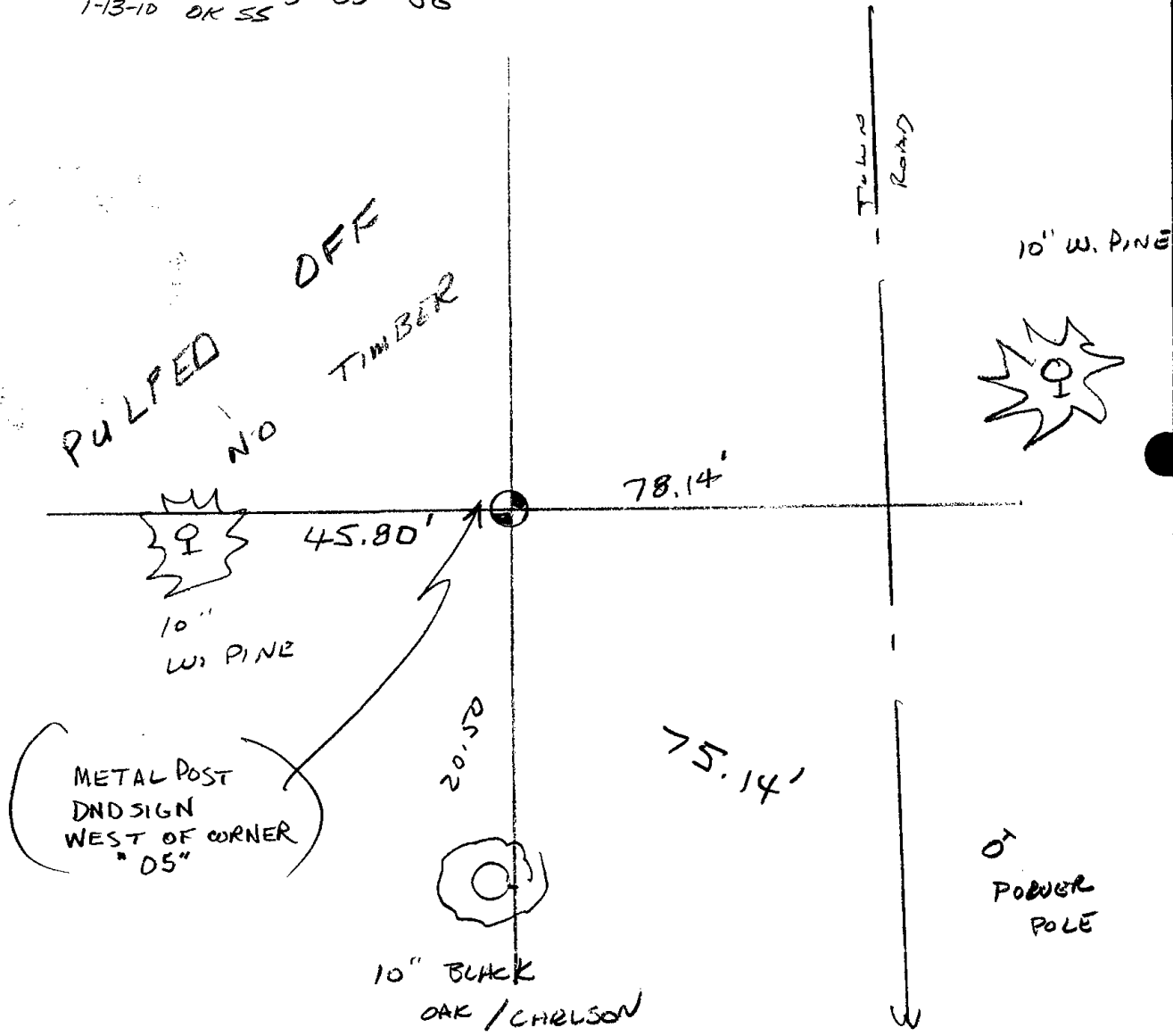
MAINTENANCE RECORD

Date	Init.	Remarks
10/17/80	KV-SK	COR OK
6-26-85	GR-SS	logone 1 new
1-30-90	GR	OK
2-06-95	GRJG	NEW TIE SKETCH ON BACK
4-24-00	JG	OK SEE REVERSE SIDE

(OVER)

2
4

3-NEW 2-6-95 JG-GR
ALL OK 4-24-00-JG
ALL OK 2-25-05-JG
1-13-10 OK SS

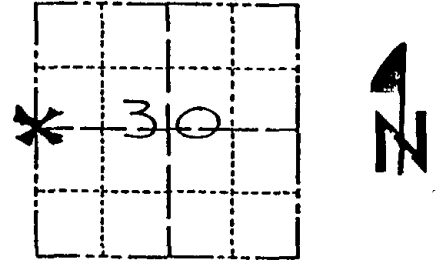


2/06/95
GR

Government Land Corner Certificate

ADAMS County
 TYPE OF MONUMENT: HARRISON
 STATE PLANE COORDINATES: N _____
 E _____
 ELEVATION — M.S.L. DATUM: _____
 THETA ANGLE: _____
 FIELD BOOK: 38 PAGE 43
 DRAWN BY: D.C. HAGEN

CORNER NO. 94
 SECTION 30
 TOWN 16 N
 RANGE 6 E



LOCATION
 (Indicated by 'X')

SEAL:



DATA SHOWN HERE ON
 CERTIFIED CORRECT:

Dale C. Hagen
 Registered Land Surveyor

DATE: 5-23-77

BASIS FOR MONUMENT LOCATION
 Show info such as: History of corner, with reference to Vol. and pg., dates, surveyor; exact description of monument replaced; if location computed, by taped or EDM traverse; landowner remarks, etc. (Use reverse side if necessary)
 Ran EDM/T2 traverse around Section 30 to determine search areas for investigation.
 AB Kiedrowski, County Surveyor, excavated in 1976 for this corner in the road opposite the fence and found nothing for evidence of the corner, thereby authenticating that this road is not centered on the section line.
 Re-established corner by single proportionate measure on line between adjacent section corners.
 Set Harrison Monument on 5-19-77.

10-13-88 Ken Carlson

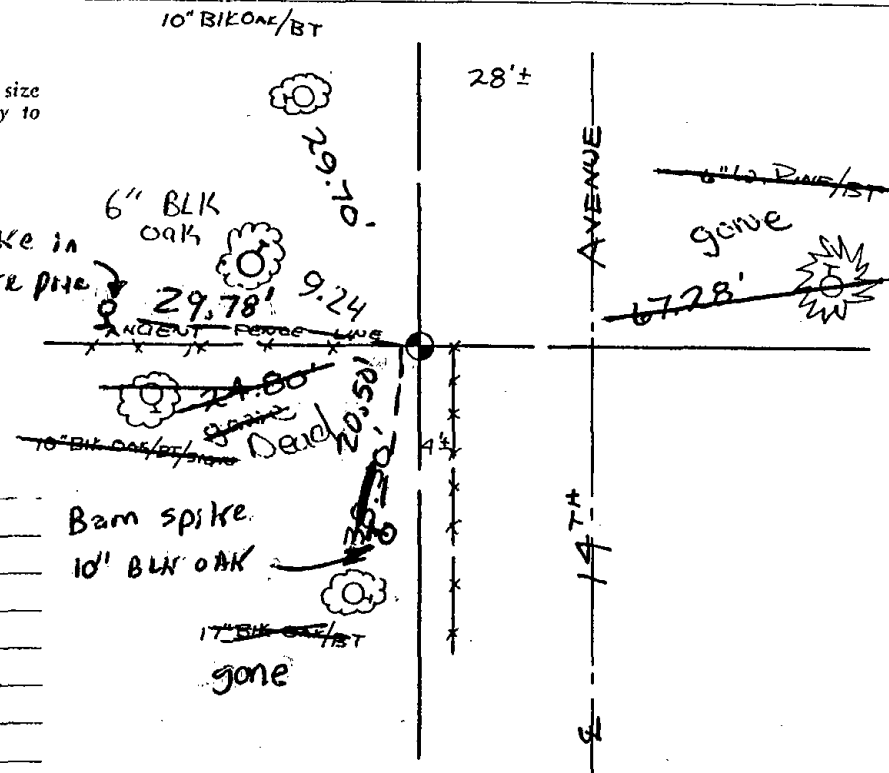
TIE SKETCH

Show at least four ties, also fence lines, roads, topo, size and type of witness trees' and if off road - best way to arrive at corner.

NOTE

Ties in trees to nail in disc.


Barn spike in
 8" white pine



MAINTENANCE RECORD

Date	Init.	Remarks
6-26-85	GR-SS	gone / new

Barn spike
 10' BLK OAK





095

ADAMS COUNTY

CORNER NO. 897
SECTION 29
TOWN 16 N
RANGE 6 E

Survey Monument Record

~~BERNSTEIN?~~ PK NAIL

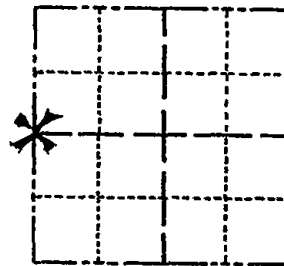
TYPE OF MONUMENT: ~~PK IN BIT OVER CONCRETE~~

STATE PLANE COORDINATES: N _____
E _____

ELEVATION — M.S.L. DATUM: _____

THETA ANGLE: _____

FIELD BOOK: _____ PAGE _____



LOCATION
(Indicated by 'X')

SEAL:



BASIS FOR MONUMENT LOCATION

(Use reverse side if necessary)

Show info such as: History of corner, with reference to Vol. and pg, dates, surveyor; exact description of monument replaced; if location computed, by taped or EDM traverse; landowner remarks, etc.

Ran EDM/transit traverse around Section 29 and 30 to determine search area for investigation.

Could find no evidence of original corner or any remonumentation. Did not excavate because search area fell within the construction area of S.T.H. 13.

Set corner equidistant and on line between adjacent section corners.

BERNSTEIN MON COR OK 10/30/80 KU SK

1-NEW TIE 10-29-85 MIB-SS

OK 1-30-90 GR

1-GONE, 1-NEW 8-25-94 JG-BS

ALL OK 4-24-00

ALL OK 2-25-05-JG

CERTIFIED CORRECT:

Dale C Hagen

Registered Land Surveyor

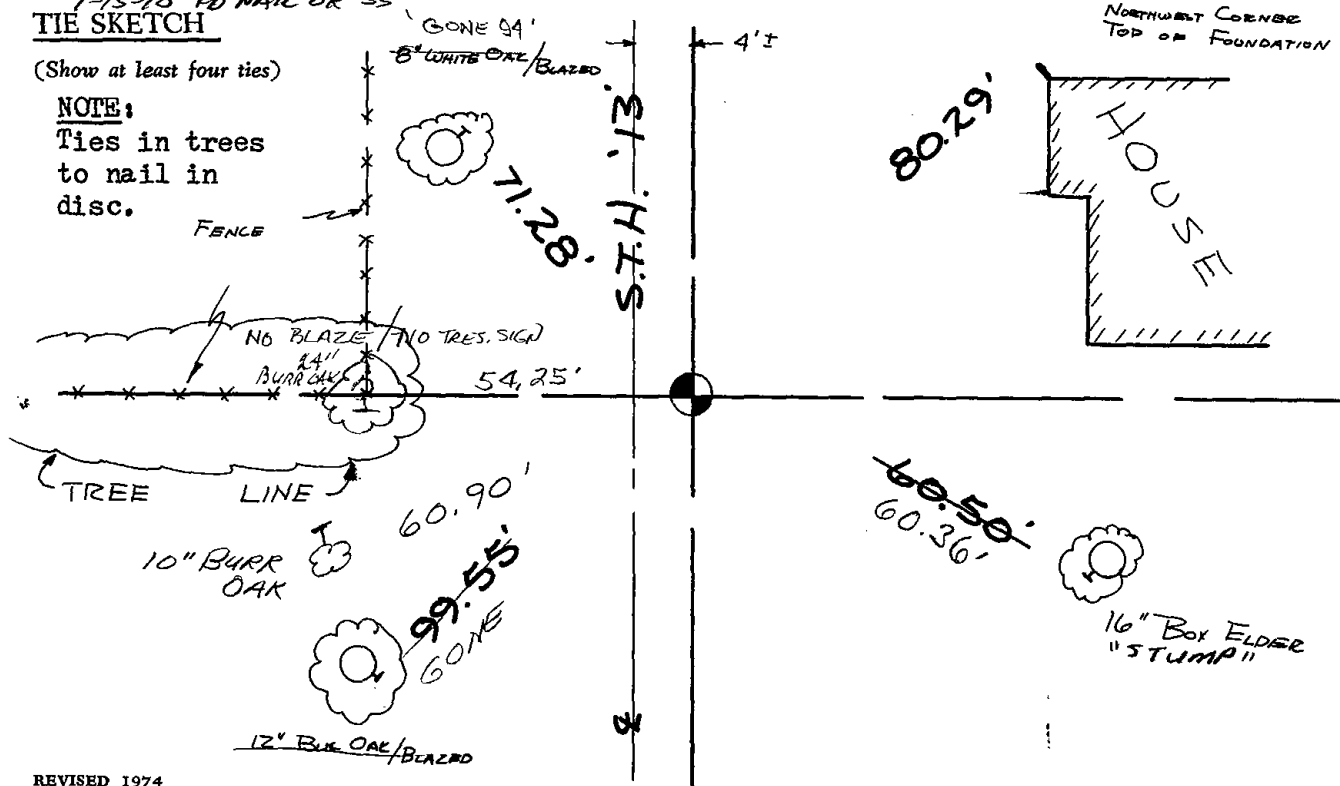
DATE: December 2, 1975


TIE SKETCH

(Show at least four ties)

NOTE:

Ties in trees to nail in disc.





096

ADAMS COUNTY

Survey Monument Record

TYPE OF MONUMENT: STANDARD HARRISON

STATE PLANE COORDINATES: N _____

E _____

ELEVATION — M.S.L. DATUM: _____

THETA ANGLE: _____

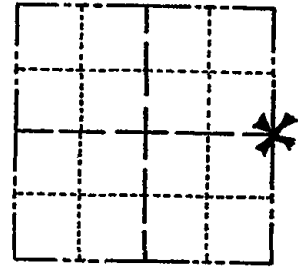
FIELD BOOK: _____ PAGE _____

CORNER NO. 898 96

SECTION 29

TOWN 16 N

RANGE 6 E



LOCATION
(Indicated by 'X')

SEAL:



BASIS FOR MONUMENT LOCATION

(Use reverse side if necessary)

Show info such as: History of corner, with reference to Vol. and pg, dates, surveyor; exact description of monument replaced; if location computed, by taped or EDM traverse; landowner remarks, etc.

Ran EDM/transit traverse around Sections 29 and 30 to determine search areas.

Could find no evidence of the original corner or any remonumentation.

Set corner equidistant and online between adjacent Section corners.

COR OK 10/17/80 KU-SK
OK 1-30-90 GR
ALL OK 1-9-95 JG-BS
1 GONE - 1 NEW 2-17-00 SS
1-NEW, 2-25-05 - JG
1-15-10 SS

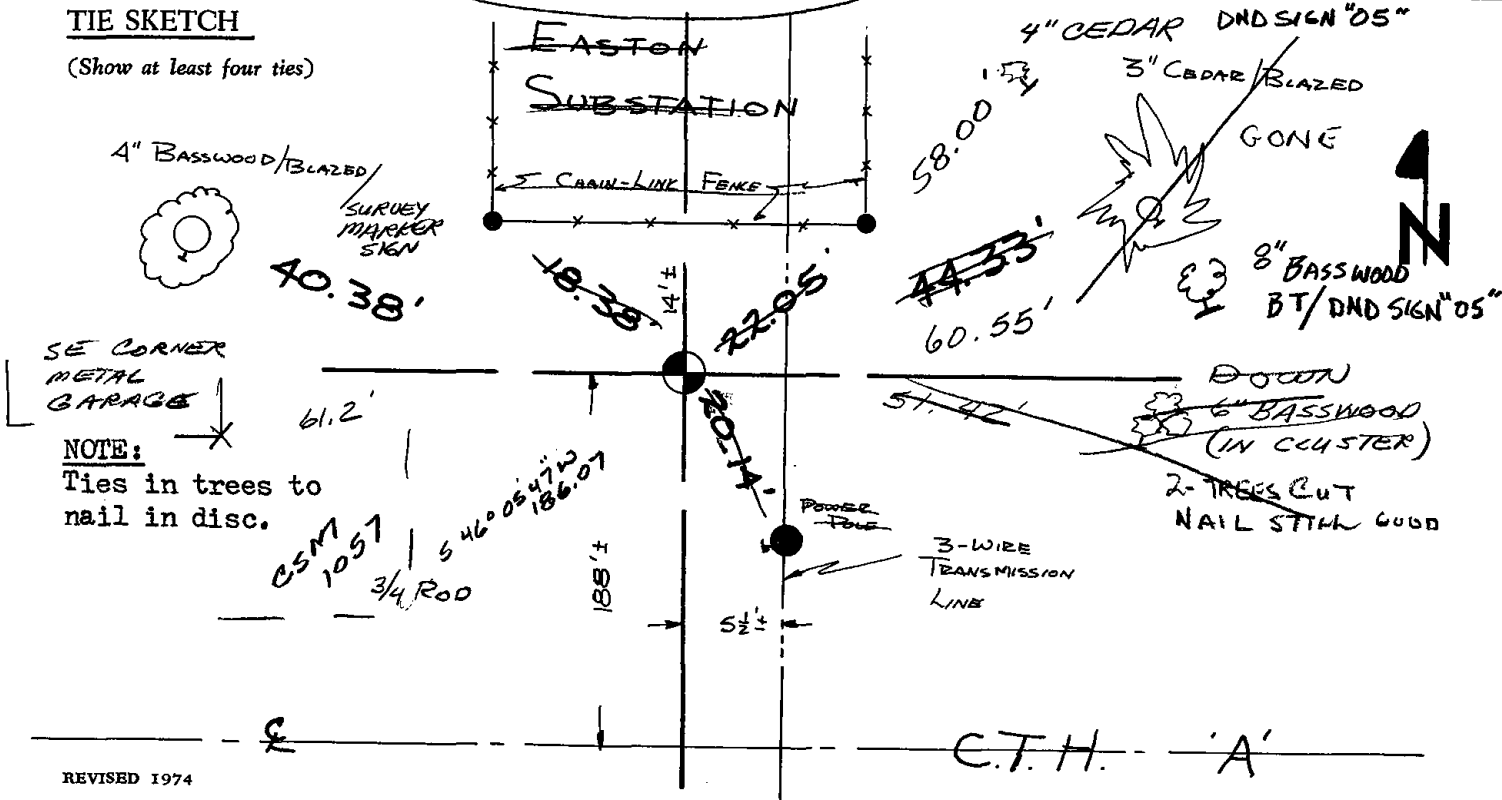
CERTIFIED CORRECT:


Dale C. Hagen
Registered Land Surveyor
DATE: December 2, 1975

SUBSTATION HAS BEEN REMOVED

TIE SKETCH

(Show at least four ties)





097

ADAMS COUNTY

Survey Monument Record

TYPE OF MONUMENT: Harrison standard 1 1/4" Rod SET 10-29-01

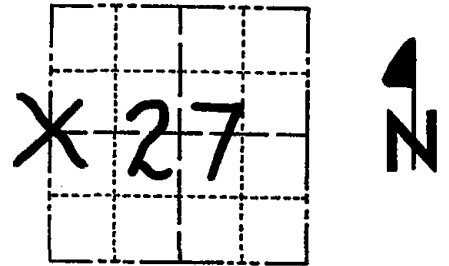
STATE PLANE COORDINATES: N _____
E _____

ELEVATION — M.S.L. DATUM: _____

THETA ANGLE: _____

FIELD BOOK: 40 PAGE 16

CORNER NO. 97
SECTION 27
TOWN 16
RANGE 6



LOCATION
(Indicated by 'X')

SEAL:

BASIS FOR MONUMENT LOCATION

(Use reverse side if necessary)

Show info such as: History of corner, with reference to Vol. and pg, dates, surveyor; exact description of monument replaced; if location computed, by taped or EDM traverse; landowner remarks, etc.

Excavated with backhoe. Found 4x6x15" pink sandstone. Lowered stone and set Harrison on top.
Stone called for by M.C.Smith, May 1911, 1/138.

- COR OK 10/17/80 KU-SK
- ALL OK 6-26-85 SS-GR
- OK 1-30-90 GR
- OK 1/31/95 JG-LR
- OK 2-17-00 SS
- SET 1 1/4" Rod, RETIE 10-29-01
- ALL OK 2-24-05-JG
- 1-18-10 SS



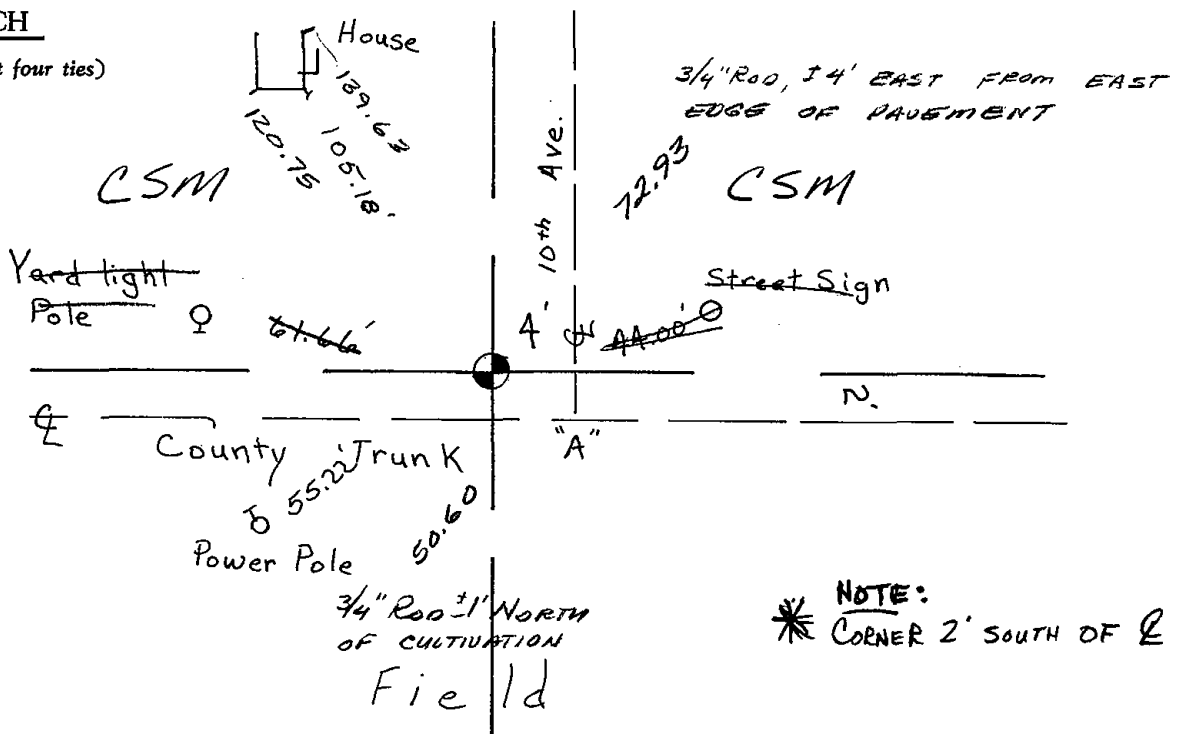
CERTIFIED CORRECT:

Anthony B. Kiedrowski
Registered Land Surveyor


DATE: 4/29/76

TIE SKETCH

(Show at least four ties)



NOTE:
* CORNER 2' SOUTH OF E.C.T.H. "A"





098

ADAMS COUNTY

Survey Monument Record

TYPE OF MONUMENT: Harrison standard 1 1/4" Rod

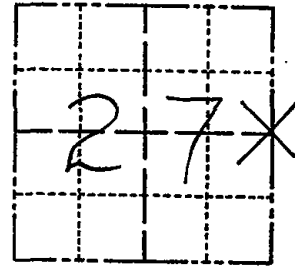
STATE PLANE COORDINATES: N _____
E _____

ELEVATION — M.S.L. DATUM: _____

THETA ANGLE: _____

FIELD BOOK: 40 PAGE 17

CORNER NO. 98
SECTION 27
TOWN 16
RANGE 6



LOCATION
(Indicated by 'X')

SEAL:

BASIS FOR MONUMENT LOCATION

(Use reverse side if necessary)

Show info such as: History of corner, with reference to Vol. and pg. dates, surveyor; exact description of monument replaced; if location computed, by taped or EDM traverse; landowner remarks, etc.



Excavated with backhoe. Found 8x10x12" sandstone. Lowered stone and set Harrison on top. Stone called for by M.C. Smith, May, 1911, 1/138.

MON. BEEPS TIES OK 10/17/80 KU-SK

ALL OK 7-15-85 D.K.

OK 1-30-90 GR

OK 1/31/95 CR-JL

2-NEW TIES, 8-29-98 - JG

OK - 2-17-00 SS

SET 1 1/4" ROD, RETIE 10-29-01

ALL OK 2-24-05-JG

1-14-10 OK SS

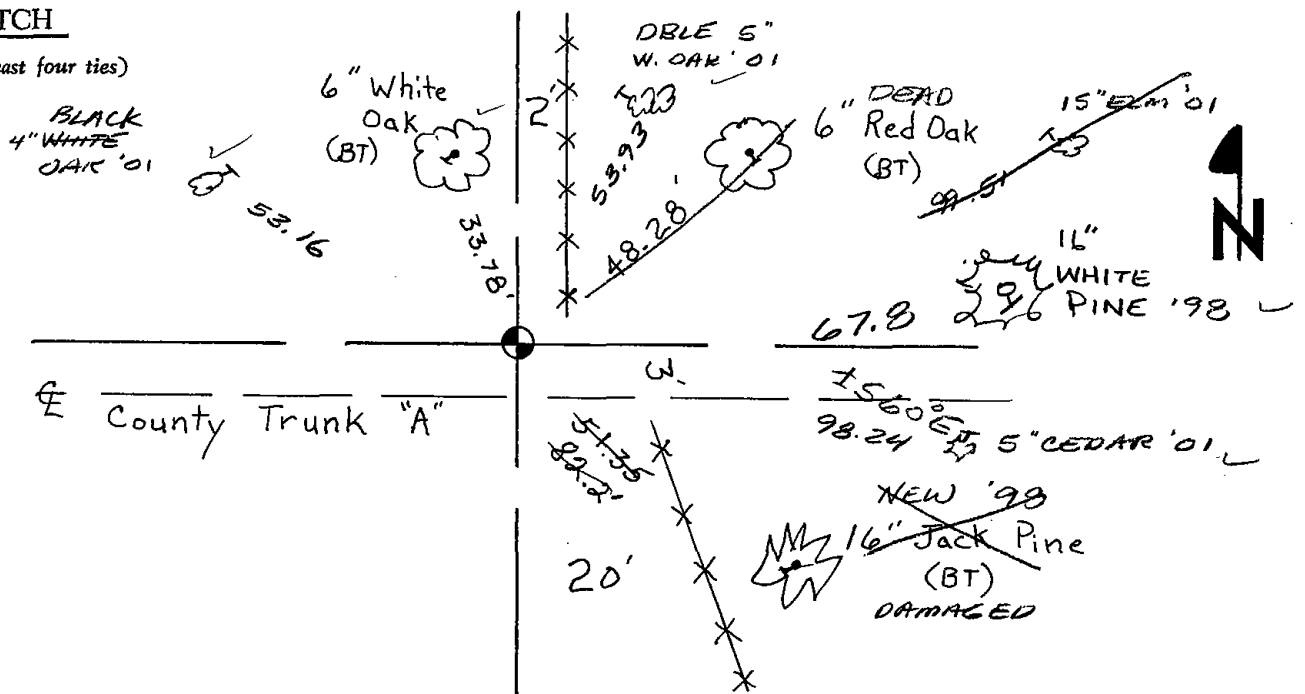
CERTIFIED CORRECT:


Anthony B. Kiedrowski
Registered Land Surveyor

DATE: 4/29/76

TIE SKETCH

(Show at least four ties)







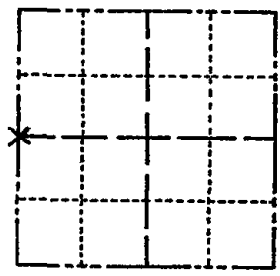
099

ADAMS COUNTY
Survey Monument Record

TYPE OF MONUMENT: HARRISON
 STATE PLANE COORDINATES: N _____
 E _____
 ELEVATION — M.S.L. DATUM: _____
 THETA ANGLE: _____
 FIELD BOOK: ADAMS PAGE FILE


CORNER NO. 531
 SECTION 25
 TOWN 16
 RANGE 6

99



LOCATION
 (Indicated by 'X')

SEAL:



BASIS FOR MONUMENT LOCATION

(Use reverse side if necessary)

Show info such as: History of corner, with reference to Vol. and pg, dates, surveyor; exact description of monument replaced; if location computed, by taped or EDM traverse; landowner remarks, etc.

TIES ARE TO 20th SPIKES
 FOUND 2" PIPE FROM PREVIOUS RECORDED SURVEY & REPLACED - SET IRON "U" FENCE POST BESIDE MONUMENT.
 AREA IS RECENTLY BURNED OUT WOODS AND UNDER BRUSH.
 MEASUREMENTS ARE HORIZONTAL.

Corner checked - 11/11/75 All O.K. — DM-SS
 COR OK 10/17/80 KU-SK
 ALL OK 7-15-85 D.K.
 OK 1-30-90 GR ALL OK 1/31/95 CR-J6

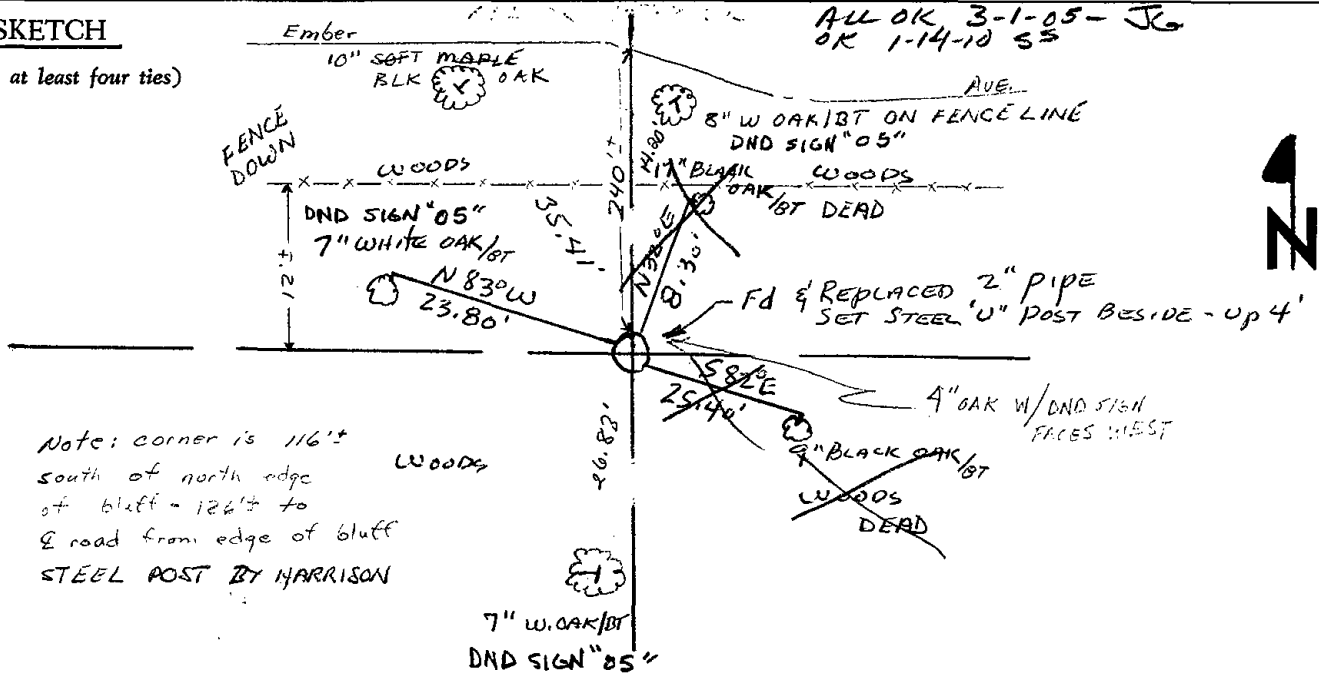
CERTIFIED CORRECT:

Herman S. Holzmiller
 Registered Land Surveyor 5-776

DATE: DEC. 16, 1974

TIE SKETCH


(Show at least four ties)



Note: corner is 116'
 south of north edge
 of bluff - 124' to
 & road from edge of bluff
 STEEL POST BY HARRISON

ALL OK 3-1-05 - JG
 OK 1-14-10 SS





100

ADAMS COUNTY

Survey Monument Record

TYPE OF MONUMENT: HARRISON

STATE PLANE COORDINATES: N _____

E _____

ELEVATION — M.S.L. DATUM: _____

THETA ANGLE: _____

FIELD BOOK: ADAMS PAGE FILE

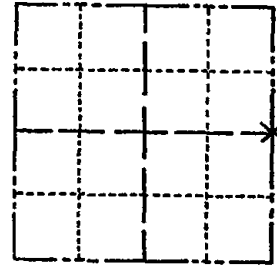
CORNER NO. 528

SECTION 25

TOWN 16


RANGE 6

100



LOCATION
(Indicated by 'X')

SEAL:



SEE RUSSELL TIE SHEET 7-26-99

BASIS FOR MONUMENT LOCATION

(Use reverse side if necessary)

Show info such as: History of corner, with reference to Vol. and pg, dates, surveyor; exact description of monument replaced; if location computed, by taped or EDM traverse; landowner remarks, etc.

TIES ARE TO 20# SPIKES
MACHINE EXCAVATED - FOUND NOTHING.
RECORDED IN C.S.M. VOL. 1, PG 71
TIE MEASUREMENTS ARE HORIZONTAL

COR. O.K. 10-14-75 SS
MON. BEEPS TIES OK 10/17/80 KU-SK

ALL OK 7-15-85 O.K.
OK 1-30-90 GR
OK 4-17-90 KEN CARLSON

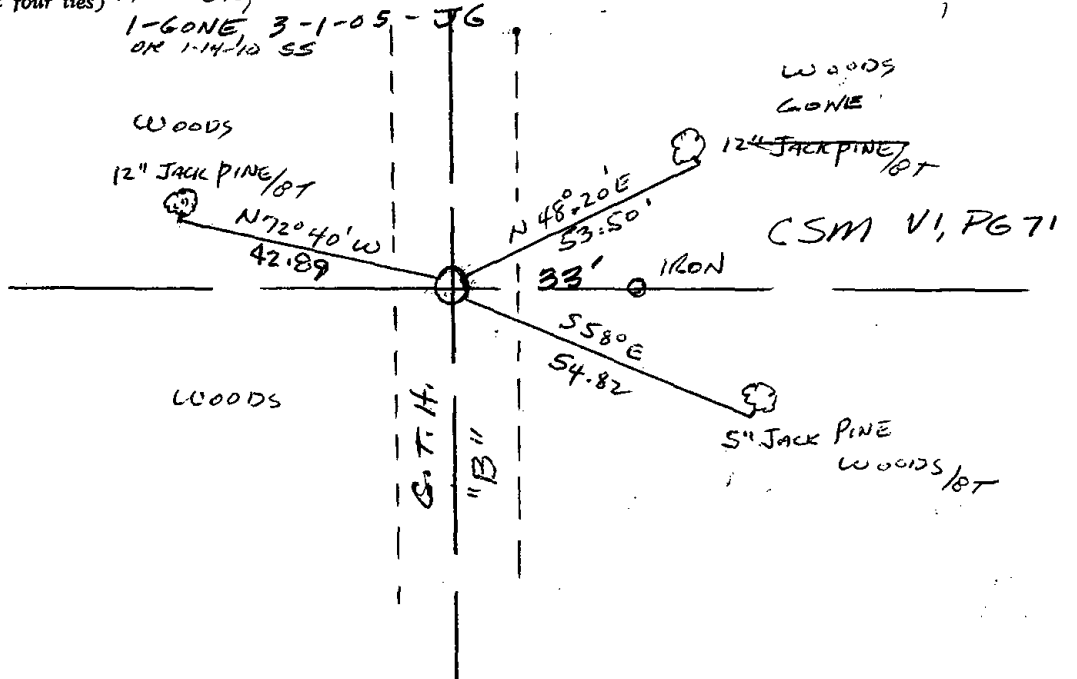
CERTIFIED CORRECT:

Herman Holzmiller
Registered Land Surveyor 5-776

DATE: 12-16-74

TIE SKETCH ALL OK 1/23/95 JG-GR

(Show at least four ties) ALL OK, SEE ATTACHED TIE SHEET RUSSELL 7-26-99, JG-9-7-00



ADAMS COUNTY

Survey Monument Record

TYPE OF MONUMENT: 30" HARRISON MARKER

STATE PLANE COORDINATES: N _____

E _____

ELEVATION -- M.S.L. DATUM: _____

THETA ANGLE: _____

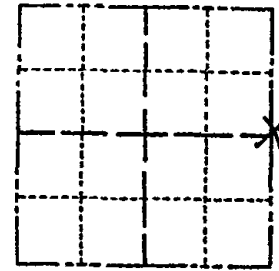
FIELD BOOK: _____ PAGE _____

CORNER NO. 528

SECTION 25

TOWN 16N

RANGE 6E



LOCATION
(Indicated by 'X')


SEAL:

BASIS FOR MONUMENT LOCATION

(Use reverse side if necessary)

Show info such as: History of corner, with reference to Vol. and pg. dates, surveyor; exact description of monument replaced; if location computed, by taped or EDM traverse; landowner remarks, etc.

Existing Monument was found in place. Monument was removed and raised due to reconstruction of C.T.H. "B". All tie measurements are horizontal measurements unless noted otherwise.



CERTIFIED CORRECT:

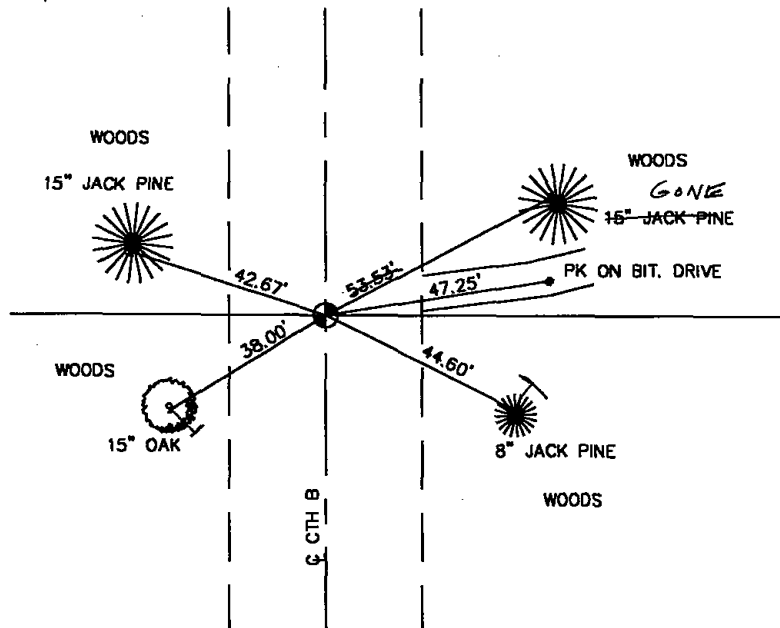
Dennis J. Russell
Registered Land Surveyor

DATE: July 26, 1999

TIE SKETCH

(Show at least four ties)

ALL MEASUREMENTS ARE HORIZONTAL.





101

Government Land Corner Certificate

ADAMS County

TYPE OF MONUMENT: HARRISON

STATE PLANE COORDINATES: N _____
E _____

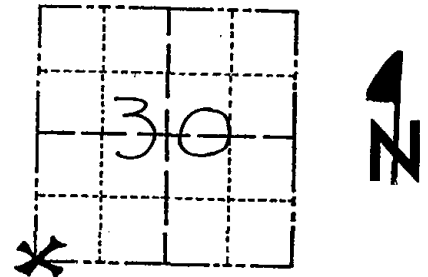
ELEVATION — M.S.L. DATUM: _____

THETA ANGLE: _____

FIELD BOOK: 38 PAGE 44

DRAWN BY: D.C. HAGEN

CORNER NO. 101
SECTION 30
TOWN 16 N
RANGE 6 E



LOCATION
(Indicated by 'X')

BASIS FOR MONUMENT LOCATION

Show info such as: History of corner, with reference to Vol. and pg., dates, surveyor; exact description of monument replaced; if location computed, by taped or EDM traverse; landowner remarks, etc. (Use reverse side if necessary)

Ran EDM/T2 around Section 30 to determine search area for investigation.

Did not excavate with backhoe because search area falls with ditch construction section of Evergreen Avenue.

Relocated corner by proportioning to best fit original government survey distances and existing occupation in the surrounding sections.

Harrison Monument set 5-19-77.

SEAL:



DATA SHOWN HERE ON
CERTIFIED CORRECT:

Dale C. Hagen
Registered Land Surveyor

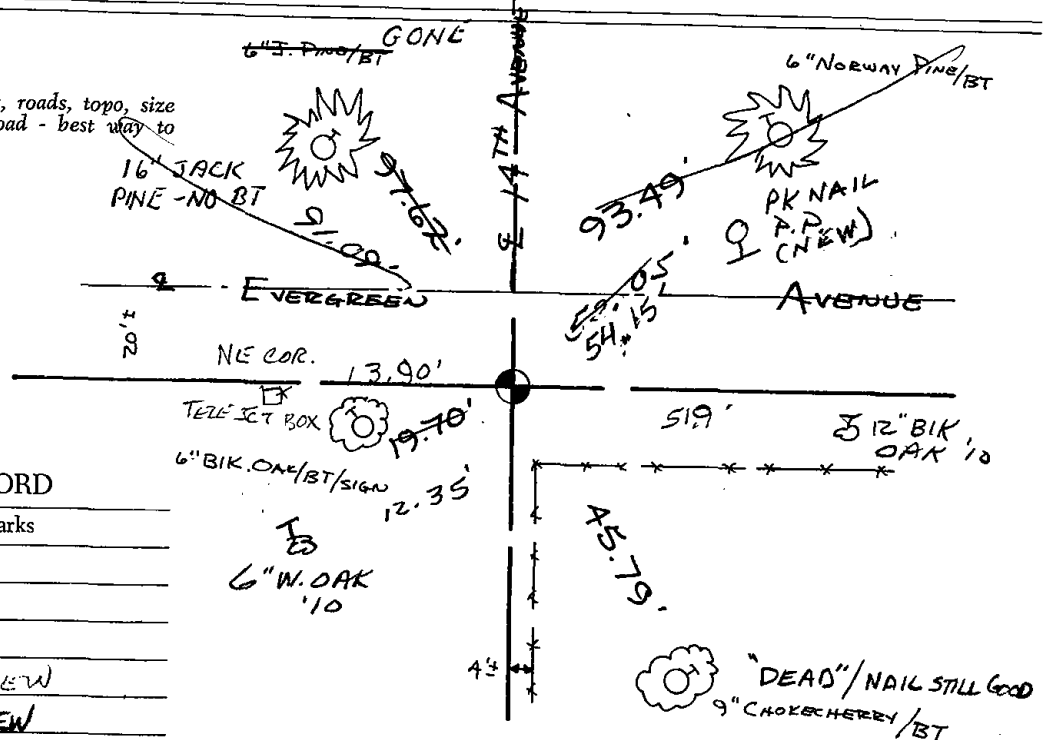
DATE: 5-23-77

TIE SKETCH

Show at least four ties, also fence lines, roads, topo, size and type of witness trees and if off road - best way to arrive at corner.


NOTE

Ties in trees to nail in disc.



MAINTENANCE RECORD


Date	Init.	Remarks
10/17/80	KV-SK	COR OK
6-26-85	GR-SS	OK
1-30-90	GR	OK
8-25-94	JG-BS	1-GONE, 1-NEW
4-24-00	JG	1-GONE, 1-NEW
2-25-05	JG	OK
1-13-10	SS	2 NEW TIES - SET POST/STAKEN



Government Land Corner Certificate

ADAMS County
 TYPE OF MONUMENT: HARRISON
 STATE PLANE COORDINATES: N _____
 E _____
 ELEVATION — M.S.L. DATUM: _____
 THETA ANGLE: _____
 FIELD BOOK: 38 PAGE 44
 DRAWN BY: D.C. HAGEN

CORNER NO. 101
 SECTION 30
 TOWN 16 N
 RANGE 6 E



LOCATION
(Indicated by 'X')

BASIS FOR MONUMENT LOCATION

Show info such as: History of corner, with reference to Vol. and pg., dates, surveyor; exact description of monument replaced; if location computed, by taped or EDM traverse; landowner remarks, etc. (Use reverse side if necessary)


Ran EDM/T2 around Section 30 to determine search area for investigation.

Did not excavate with backhoe because search area falls with ditch construction section of Evergreen Avenue.

Relocated corner by proportioning to best fit original government survey distances and existing occupation in the surrounding sections.

Harrison Monument set 5-19-77.

SEAL:



DATA SHOWN HERE ON CERTIFIED CORRECT:

Dale C. Hagen
Registered Land Surveyor

DATE: 5-23-77

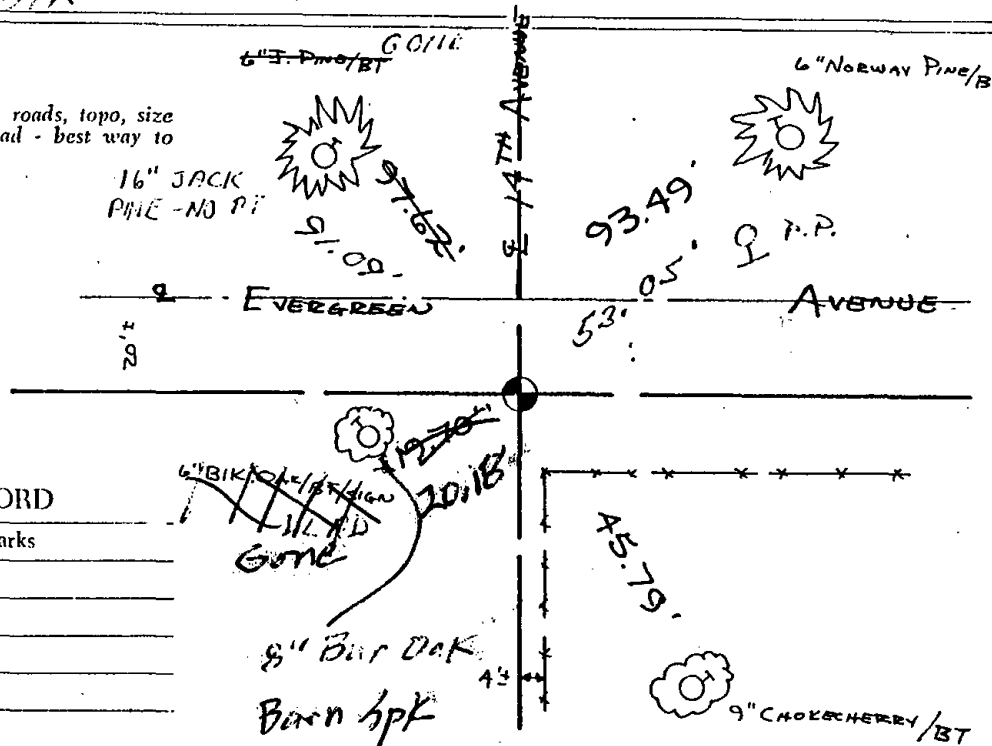
Oct 17 '80 Len Carlson

TIE SKETCH

Show at least four ties, also fence lines, roads, topo, size and type of witness trees' and if off road - best way to arrive at corner.


NOTE

Ties in trees to nail in disc.



MAINTENANCE RECORD

Date	Init.	Remarks
10/17/80	KV-SK	COB. CT
6-26-85	GR-SS	OK





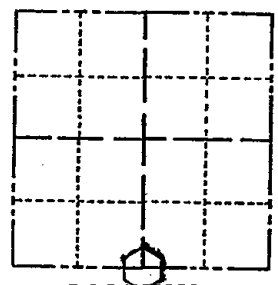
102

ADAMS COUNTY

Survey Monument Record

TYPE OF MONUMENT: 30" HARRISON
STATE PLANE COORDINATES: N
E
ELEVATION - M.S.L. DATUM:
THETA ANGLE:
FIELD BOOK: 104 PAGE 63

CORNER NO. 31
SECTION 30
TOWN 16
RANGE 6



LOCATION (Indicated by 'X')

SEAL:

BASIS FOR MONUMENT LOCATION

(Use reverse side if necessary)

Show info such as: History of corner, with reference to Vol. and pg, dates, surveyor; exact description of monument replaced; if location computed, by taped or EDM traverse; landowner remarks, etc.

Found "PK" nail and set monument

July 28, 1971

Sam T. Mullen R.L.S. S-981

CORNER O.K. 8/8/75 G.R.-R.N.
COR OK 10/17/80 KV-SK
ALL OK 6-26-85 GR-SS
OK 1-30-90 GR

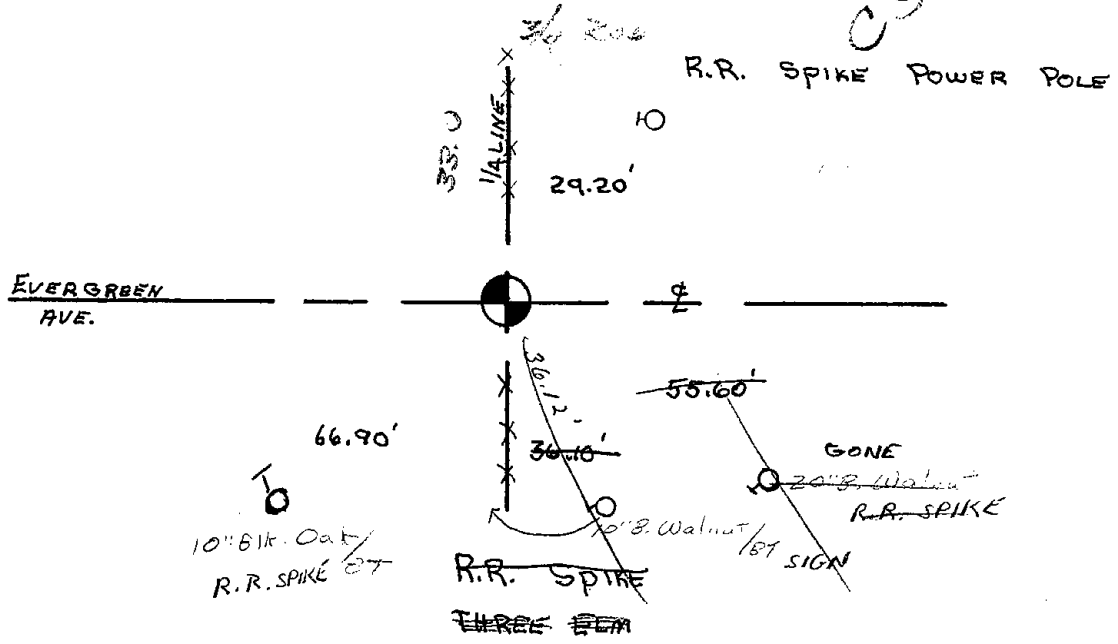
CERTIFIED CORRECT:

Registered Land Surveyor

DATE:

TIE SKETCH ALL OK 8-25-91 JG-BS

(Show at least four ties)
1-GONE, 1-NEW 4-24-00-JE
ALL OK, 2-25-05-JG
55





103

ADAMS COUNTY

Survey Monument Record

TYPE OF MONUMENT: 30" HARRISON

STATE PLANE COORDINATES: N _____

E _____

ELEVATION - M.S.L. DATUM: _____

THETA ANGLE: _____

FIELD BOOK: 104 PAGE 60

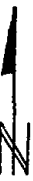
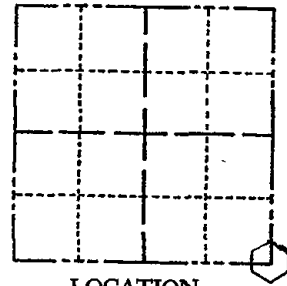
CORNER NO. 28

SECTION 30

TOWN 16

RANGE 6

103



LOCATION (Indicated by 'X')

SEAL:

BASIS FOR MONUMENT LOCATION

(Use reverse side if necessary)

Show info such as: History of corner, with reference to Vol. and pg, dates, surveyor; exact description of monument replaced; if location computed, by taped or EDM traverse; landowner remarks, etc.

Found stone and set monument

July 21, 1971

Sam T. Mullen R.L.S. S-981

CERTIFIED CORRECT:

Registered Land Surveyor

DATE: _____

Corner checked 11/11/75 - All o.k. - DM + SS

COR OK 10/17/80 KV-SK

ALL OK 6-26-85 SS-GR

OK 1-30-90 CR

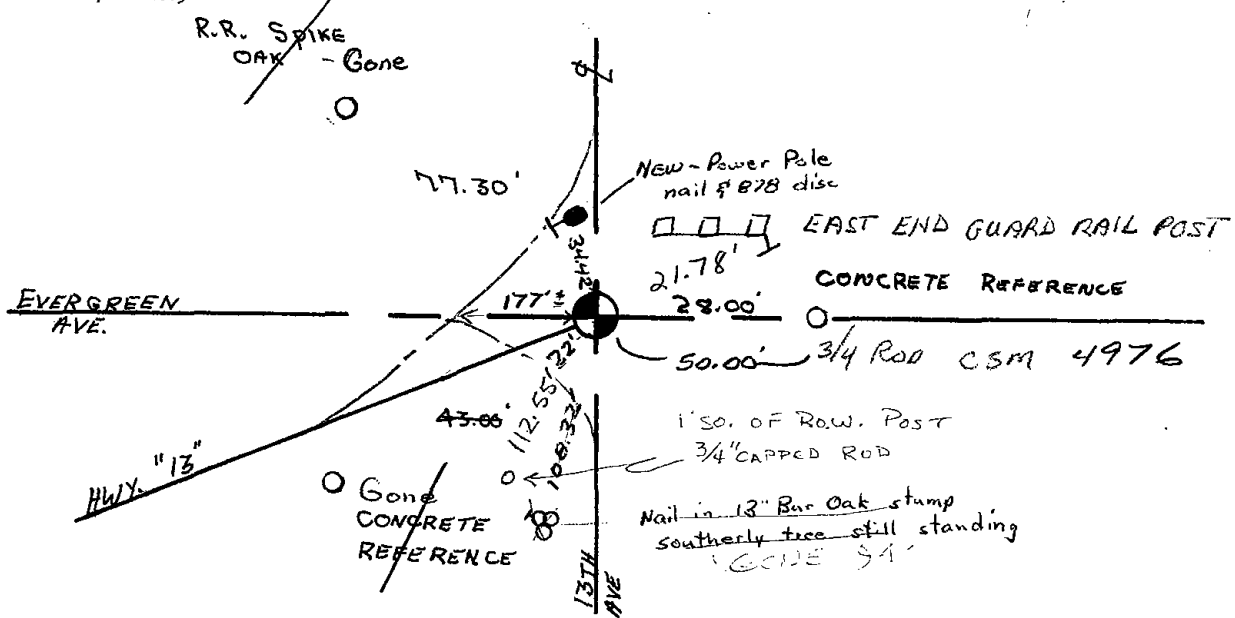
TIE SKETCH 1-GONE, 1-NEW S-25-94 JG. BS

ALL OK 4-24-00-JG

ALL OK 2-25-05-JG

1-15-10 SS

(Show at least four ties)





104

ADAMS COUNTY

Survey Monument Record

TYPE OF MONUMENT: Harrison Monument

STATE PLANE COORDINATES: N _____

E _____

ELEVATION — M.S.L. DATUM: _____

THETA ANGLE: _____

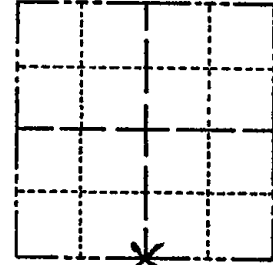
FIELD BOOK: _____ PAGE _____

CORNER NO. 802

SECTION 29

TOWN 16

RANGE 6E



LOCATION
(Indicated by 'X')



BASIS FOR MONUMENT LOCATION

(Use reverse side if necessary)

Show info such as: History of corner, with reference to Vol. and pg, dates, surveyor; exact description of monument replaced; if location computed, by taped or EDM traverse; landowner remarks, etc.

SEAL:



Excavation with backhoe after traverse of Sections 28, 29 and 30 to determine search areas.

Found 6" x 6" x 31" cut sandstone monument in remnants of ancient fence line East and West and on the extension of an ancient fence to the South.

Lowered stone and set Harrison above.

Witnessed by Fred Allen, land owner to the North.

- COR OK 10/17/80 KU-SK
- " " 10-31-85 MB-SS
- OK 1-30-90 GR
- 1-NEW, 1-9-95 JG-BS
- " 2-17-00 SS
- ALL OK 2-25-05-JG

CERTIFIED CORRECT:

Anthony B. Kiedrowski
Registered Land Surveyor

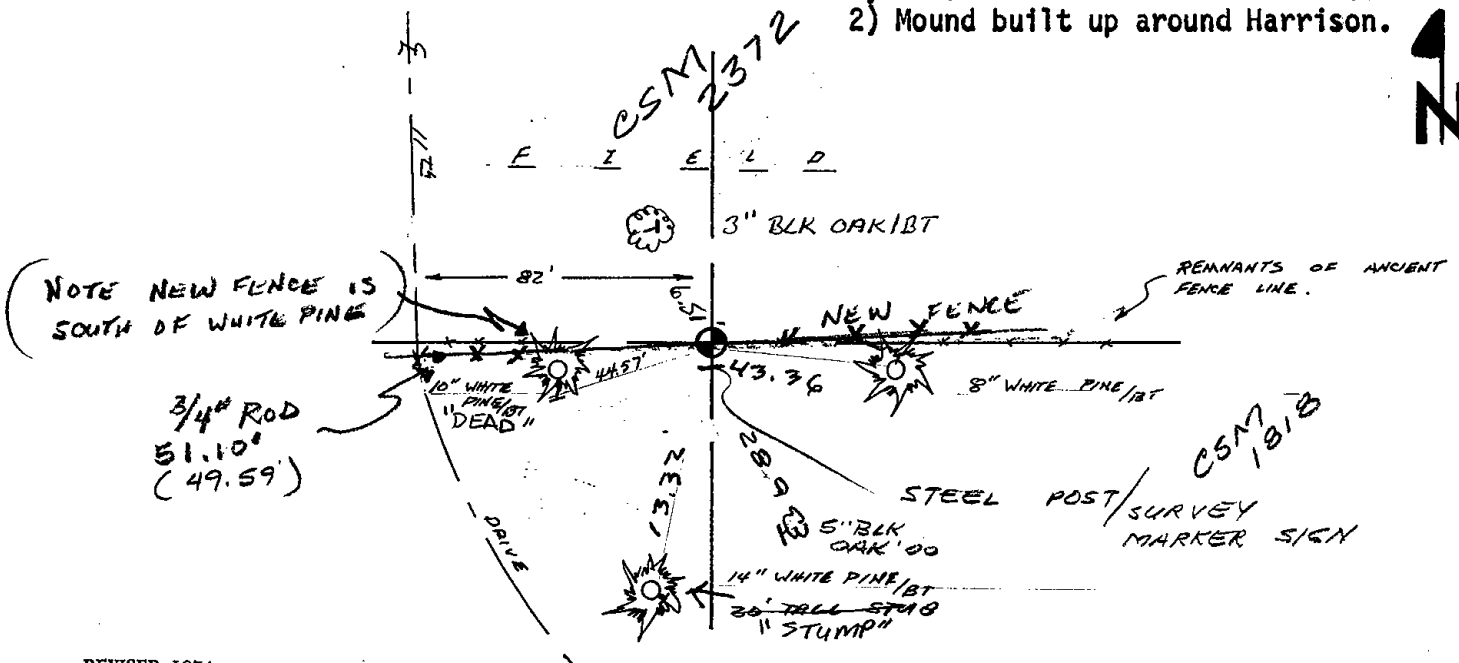
DATE: Sept. 18, 1975

TIE SKETCH

(Show at least four ties)

NOTE:

- 1) Ties in trees to nail in disc.
- 2) Mound built up around Harrison.





105

ADAMS COUNTY

Survey Monument Record

TYPE OF MONUMENT: STANDARD HARRISON

STATE PLANE COORDINATES: N _____

E _____

ELEVATION — M.S.L. DATUM: _____

THETA ANGLE: _____

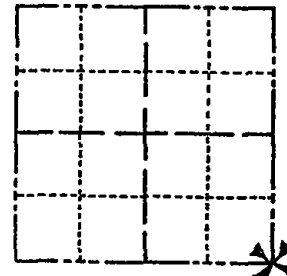
FIELD BOOK: _____ PAGE _____

CORNER NO. 899 ¹⁰⁵

SECTION 29

TOWN 16 N

RANGE 6 E



LOCATION
(Indicated by 'X')

BASIS FOR MONUMENT LOCATION

(Use reverse side if necessary)

Show info such as: History of corner, with reference to Vol. and pg, dates, surveyor; exact description of monument replaced; if location computed, by taped or EDM traverse; landowner remarks, etc.

SEAL:

Ran EDM/transit traverse around Section 29 and 30, and to adjacent section corners to determine search areas.

Could find no evidence of the original corner, but was able to find a 1" Iron pipe used by Mid-State and Assoc. in a survey in the Northeast Quarter of Section 32.

Replaced 1" Iron Pipe with Harrison Monument.

COR OK 10/17/80 KV-SK

TOP BROKEN - BOTTOM 10 PLACE 10-31-85 MB-SS


OK 1-30-90 GR

3-GONE, 3-NEW 1-9-95 JG-BS

TIES OK 2-17-00 SS

ALL OK 2-25-05-JG

115-10 SS OK



CERTIFIED CORRECT:

Dale C. Hagen

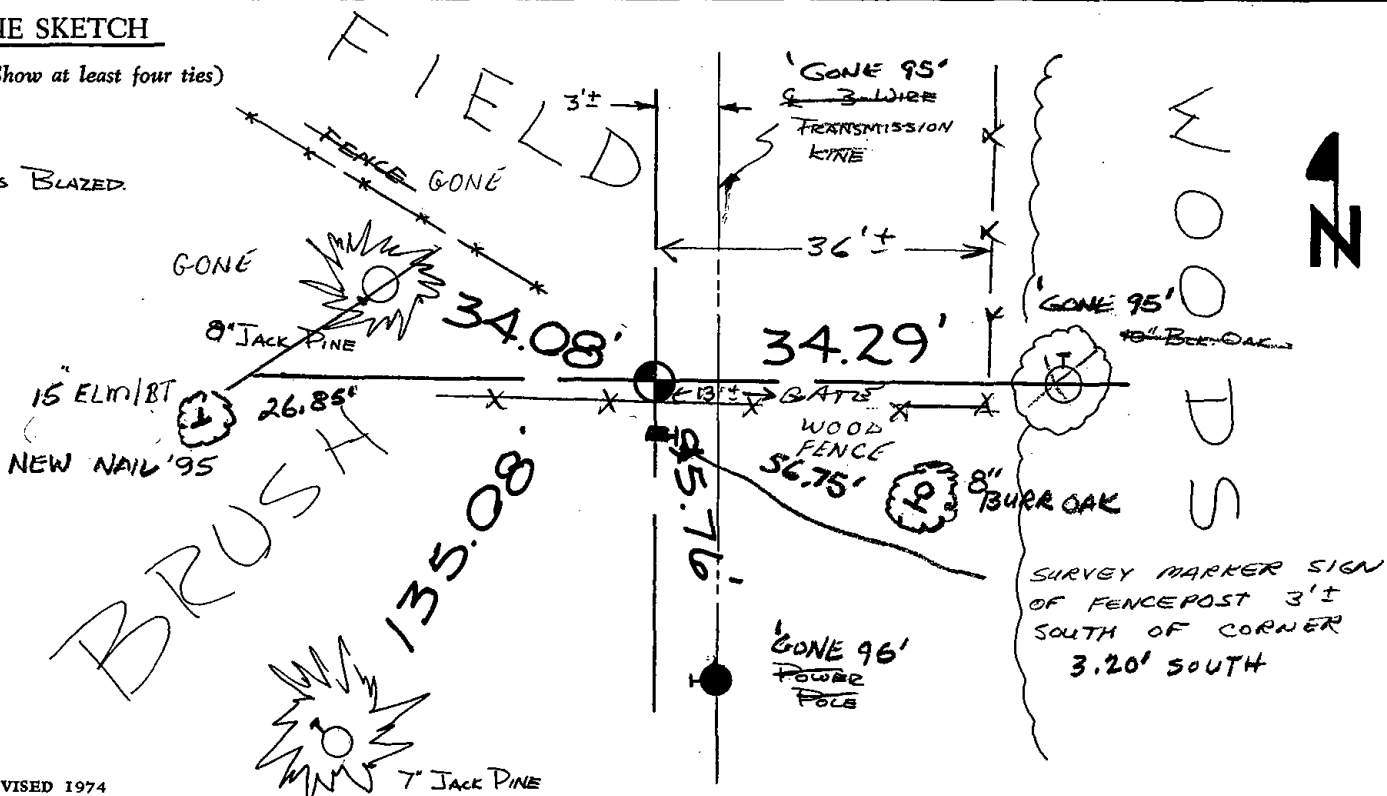
Registered Land Surveyor


DATE: December 2, 1975

TIE SKETCH

(Show at least four ties)

NOTE:
TREES BLAZED



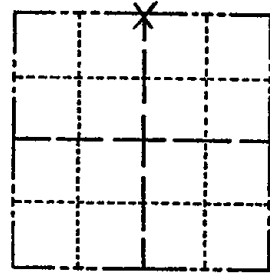


106

ADAMS COUNTY
Survey Monument Record

CORNER NO. 731 ¹⁰⁶
 SECTION 33
 TOWN 16
 RANGE 6

TYPE OF MONUMENT: 30" HARRISON MONUMENT
 STATE PLANE COORDINATES: N _____
 E _____
 ELEVATION — M.S.L. DATUM: _____
 THETA ANGLE: _____
 FIELD BOOK: _____ PAGE _____



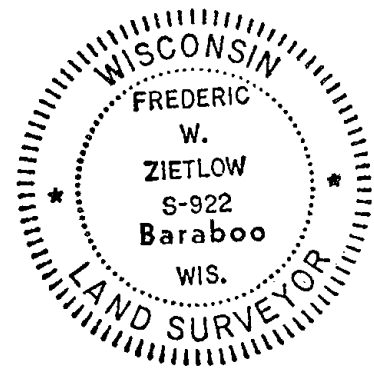
LOCATION
 (Indicated by 'X')

BASIS FOR MONUMENT LOCATION

(Use reverse side if necessary)

Show info such as: History of corner, with reference to Vol. and pg, dates, surveyor; exact description of monument replaced; if location computed, by taped or EDM traverse; landowner remarks, etc.

SEAL:



WE EXCAVATED AT THIS SITE TO LOOK FOR EVIDENCE OF CORNER AND FOUND NOTHING. CHECKED COUNTY SURVEY RECORDS AND NO RESURVEYS WERE FOUND. SET HARRISON MONUMENT IN E OF ROAD OFF ANCIENT FENCE LINE TO NORTH. FIT TAPED TRAVERSE OF SECTION GOOD. IN 1960 VERNIE SCHULTZ DID A SURVEY IN SECTION 28 AND USED THE E OF ROAD OFF FENCE TO NORTH FOR 1/4 CORNER, HE DID NOT MONUMENT. WE BACKED IN HIS SURVEY TO FIT THIS CORNER.

- MON BEEPS TIES OK 10/20/80 KU SK
- OK 10-31-85 MB-SS
- 1 NEW 2-12-90 KZ-GR
- 1-GONE, 1-NEW 1-9-95 JG-BS
- OK 2-17-00 SS ALL OK 2-25-05-JG

CERTIFIED CORRECT:

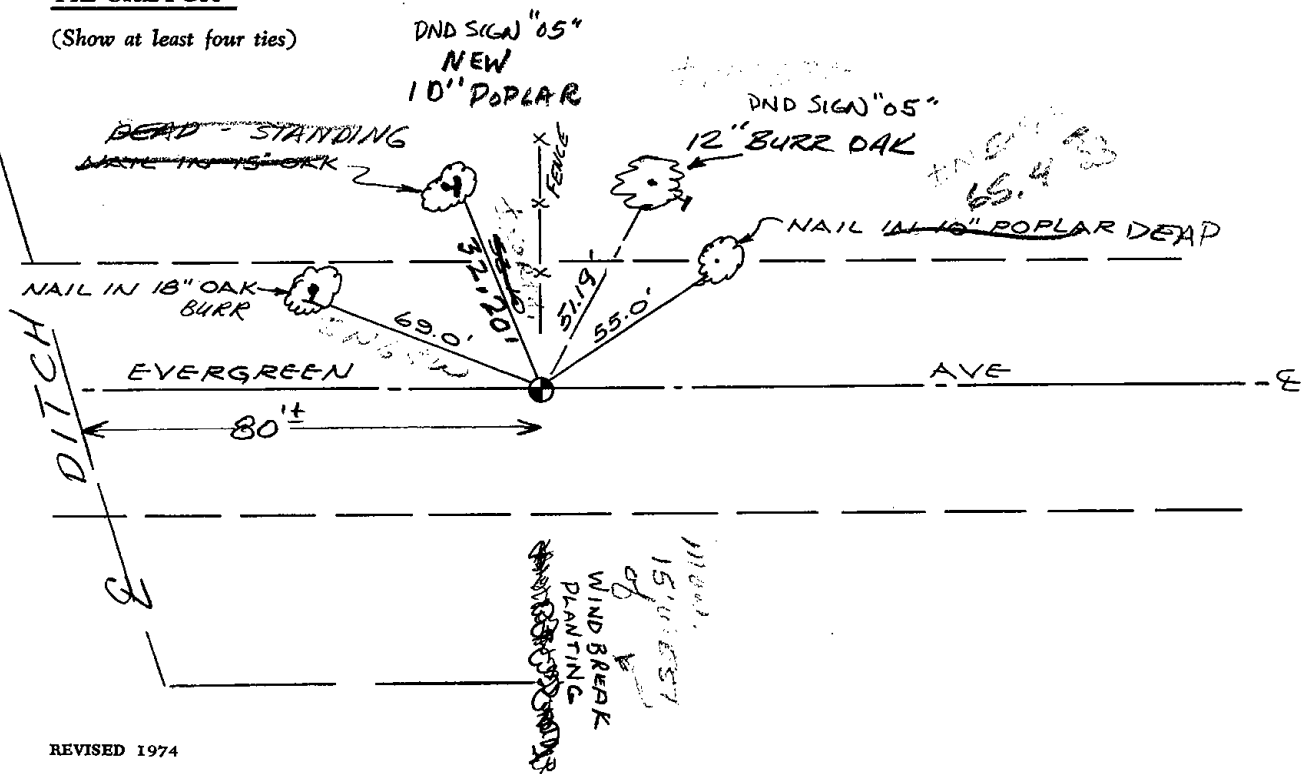
Frederic W. Zietlow


Registered Land Surveyor

DATE: MAY 15, 1975

TIE SKETCH

(Show at least four ties)







107

ADAMS COUNTY

Survey Monument Record

TYPE OF MONUMENT: HARRISON

STATE PLANE COORDINATES: N _____

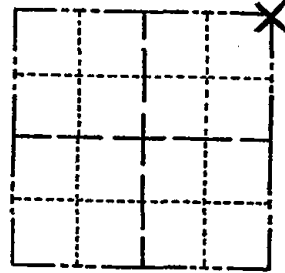
E _____

ELEVATION — M.S.L. DATUM: _____

THETA ANGLE: _____

FIELD BOOK: _____ PAGE _____

CORNER NO. 648 ⁽¹⁰⁷⁾
SECTION 33
TOWN 16
RANGE 6



LOCATION
(Indicated by 'X')

SEAL:



BASIS FOR MONUMENT LOCATION

(Use reverse side if necessary)

Show info such as: History of corner, with reference to Vol. and pg, dates, surveyor; exact description of monument replaced; if location computed, by taped or EDM traverse; landowner remarks, etc.

Excavated with backhoe. Found square stain in soil with remnants of broken sandstone in it. Replaced same with Harrison.

There are no resurveys of record on this corner.

O.K. 10-31-85 MB-SS
OK 2-12-90 K2-CR
ALL OK 1-9-95 JG-AS
OK 2-12-90 SS
2-GONE, 1-NEW, 2-24-05 - JG

Cor. O.F. 10-14-75 SS
1-NEW 1-14-10 SS

CERTIFIED CORRECT:

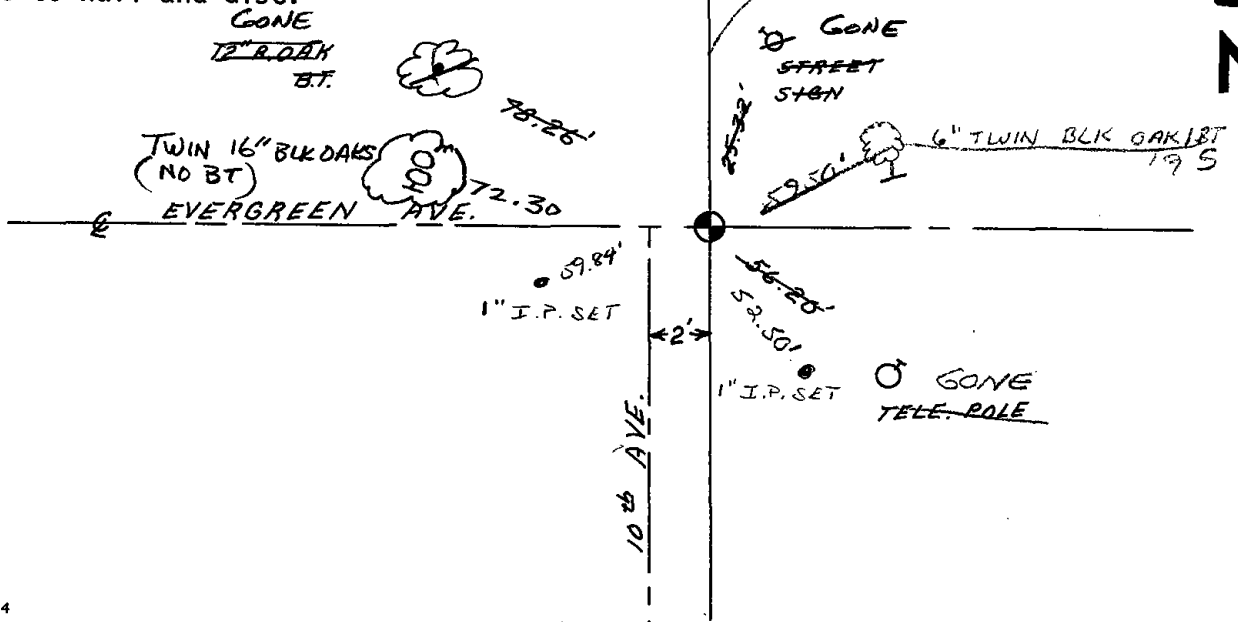
Anthony B. Kiedrowski
Registered Land Surveyor

DATE: Oct. '74

TIE SKETCH

(Show at least four ties)

Ties are to nail and disc.



10/10/10

10/10/10

10/10/10



108

ADAMS COUNTY

Survey Monument Record

TYPE OF MONUMENT: HARRISON

STATE PLANE COORDINATES: N _____

E _____

ELEVATION — M.S.L. DATUM: _____

THETA ANGLE: _____

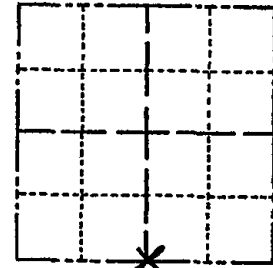
FIELD BOOK: 38 PAGE 8

CORNER NO. 953 108

SECTION 27


TOWN 16

RANGE 6E



LOCATION
(Indicated by 'X')

SEAL:



BASIS FOR MONUMENT LOCATION

(Use reverse side if necessary)

Show info such as: History of corner, with reference to Vol. and pg, dates, surveyor; exact description of monument replaced; if location computed, by taped or EDM traverse; landowner remarks, etc.

Excavated with backhoe, found sandstone set by M.C. Smith, per 1/138, May, 1911. Lowered stone and set Harrison on top.

- COR OK 10/17/80 KU-SK
- " " 10-31-85 MB-SS
- 1 GONE 1 NEW 2-12-90 KZ-CR
- OK 1/31/95 CR-JG
- 1 GONE - 1 NEW 2-17-00 SS
- ALL OK 2-24-05-JG
- 1-14-10 OK SS

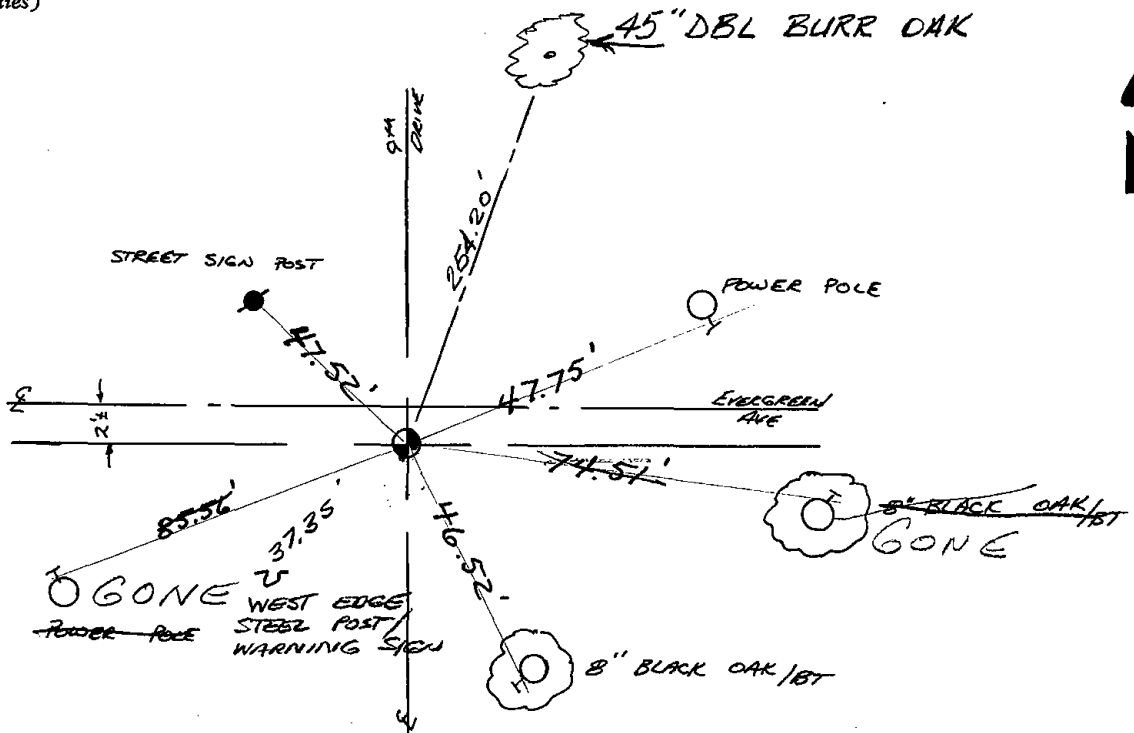
CERTIFIED CORRECT:

Anthony B. Kiedrowski
Registered Land Surveyor

DATE: 6/1/76

TIE SKETCH

(Show at least four ties)





109

ADAMS COUNTY

Survey Monument Record

TYPE OF MONUMENT: HARRISON

STATE PLANE COORDINATES: N _____

E _____

ELEVATION — M.S.L. DATUM: _____

THETA ANGLE: _____

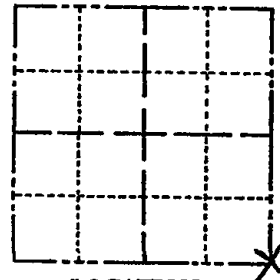
FIELD BOOK: 38 PAGE 6

CORNER NO. 952 (109)

SECTION 27

TOWN 16

RANGE 6



LOCATION
(Indicated by 'X')

SEAL:



BASIS FOR MONUMENT LOCATION

(Use reverse side if necessary)

Show info such as: History of corner, with reference to Vol. and pg, dates, surveyor; exact description of monument replaced; if location computed, by taped or EDM traverse; landowner remarks, etc.

Excavated with backhoe, found charcoal deposit, nothing else. Accepted as corner after analyzing an EDM traverse of the section.

No resurveys on record.

COR OK 10/17/80 KU-SK
ALL OK 7-15-85 D.K.
ALL OK 2-12-90 KZ-GR
OK 1/31/95 CR-JG
OK 2-17-00 SS
ALL OK 2-24-05 JG
1 NEW 11-4-10 SS

CERTIFIED CORRECT:

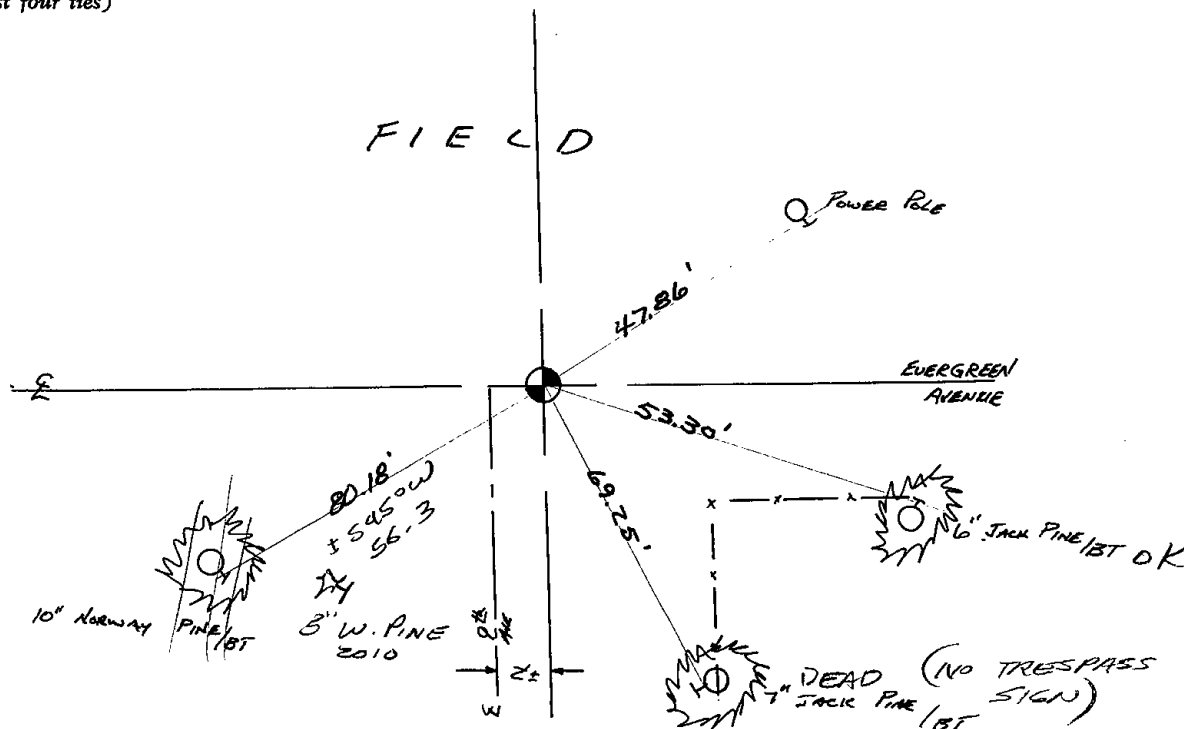
Anthony B. Kiedrowski

Registered Land Surveyor

DATE: 6/1/1976

TIE SKETCH

(Show at least four ties)





110

Government Land Corner Certificate

ADAMS County

TYPE OF MONUMENT: HARRISON 1 1/4" ROD

STATE PLANE COORDINATES: N _____
E _____

ELEVATION — M.S.L. DATUM: _____

THETA ANGLE: _____

FIELD BOOK: 92 PAGE 49

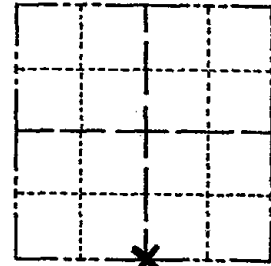
DRAWN BY: LANCE HABECK

CORNER NO. 110

SECTION 26


TOWN 16

RANGE 6



LOCATION
(Indicated by 'X')

SEAL:



DATA SHOWN HERE ON
CERTIFIED CORRECT:

Lance J. Habeck
Registered Land Surveyor

DATE: 5/3/82

BASIS FOR MONUMENT LOCATION

Show info such as: History of corner, with reference to Vol. and pg., dates, surveyor; exact description of monument replaced; if location computed, by taped or EDM traverse; landowner remarks, etc. (Use reverse side if necessary)

Excavated with backhoe at this location, found no evidence of original post or any resurvey markers. Also no evidence of original bearing trees were found. It was therefore determined that corner was obliterated and corner was set on line and single proportionate measure between adjacent Section corners.

ALL OK 7-15-85 D.K.

OK 2-12-90 KZ-GR

1 NEW TIE 1/31/75 CR-JG

1-NEW TIE, MODN. OK, 12-06-00-JG

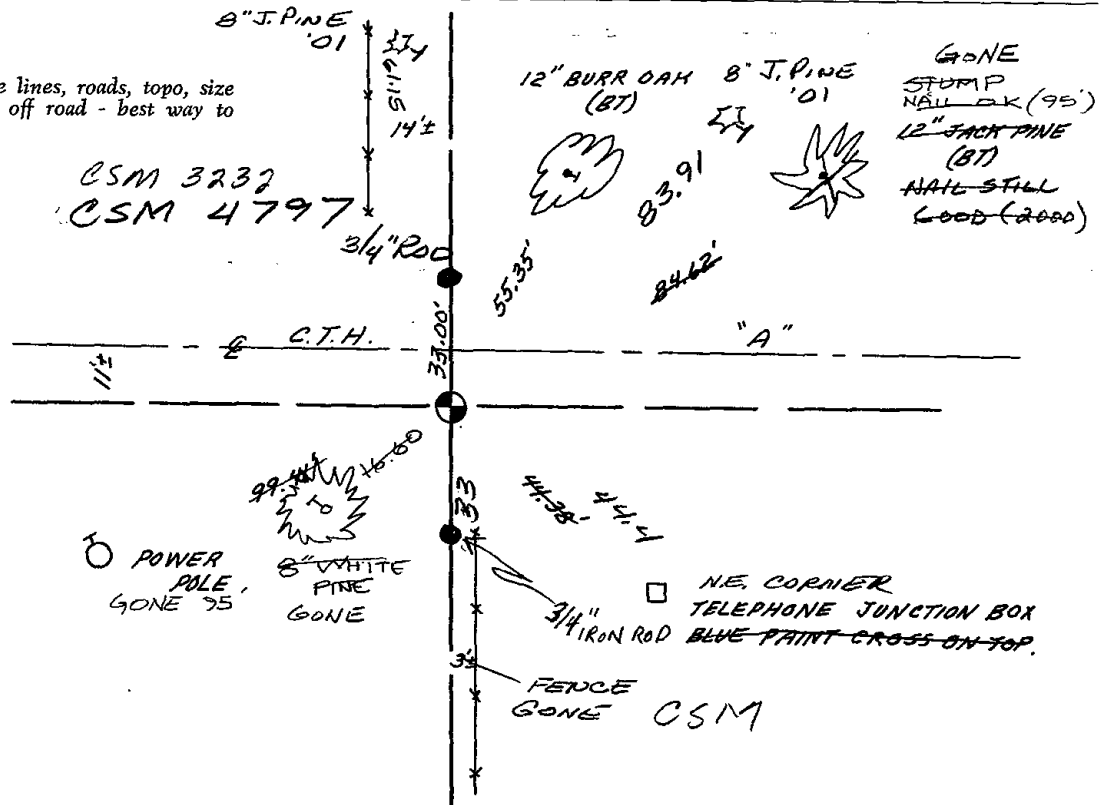
SET 1 1/4" ROD, RETIE 10-29-01


1-GONE, 1-NEW, 3-1-85-JG

1-14-10 SS

TIE SKETCH

Show at least four ties, also fence lines, roads, topo, size and type of witness trees and if off road - best way to arrive at corner.





111

ADAMS COUNTY

Survey Monument Record

TYPE OF MONUMENT: HARRISON 1/4" ROD

STATE PLANE COORDINATES: N _____

E _____

ELEVATION — M.S.L. DATUM: _____

THETA ANGLE: _____

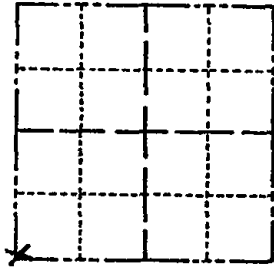
FIELD BOOK: ADAMS PAGE FILE

CORNER NO. 529

SECTION 25

TOWN 16

RANGE 6



LOCATION
(Indicated by 'X')

SEAL:



BASIS FOR MONUMENT LOCATION

(Use reverse side if necessary)

Show info such as: History of corner, with reference to Vol. and pg, dates, surveyor; exact description of monument replaced; if location computed, by taped or EDM traverse; landowner remarks, etc.

TIES ARE TO 20[#] SPIKES
FOUND P.K. NAIL FROM PREVIOUS RECORDED SURVEY AND 2" PIPE ON R/W LINE.
REPLACED NAIL WITH HARRISON
TIE MEASUREMENTS ARE HORIZONTAL

SET 1/4" ROD, RETIE 10-29-01

OK 1/31/95 CR-JG
COR. O.K. 10-14-75 SS

COR OK 10/17/80 KU-SK

ALL OK 7-15-85 DK

ALL OK 2-12-90 KZ-GR
OK 2-21-00 SS

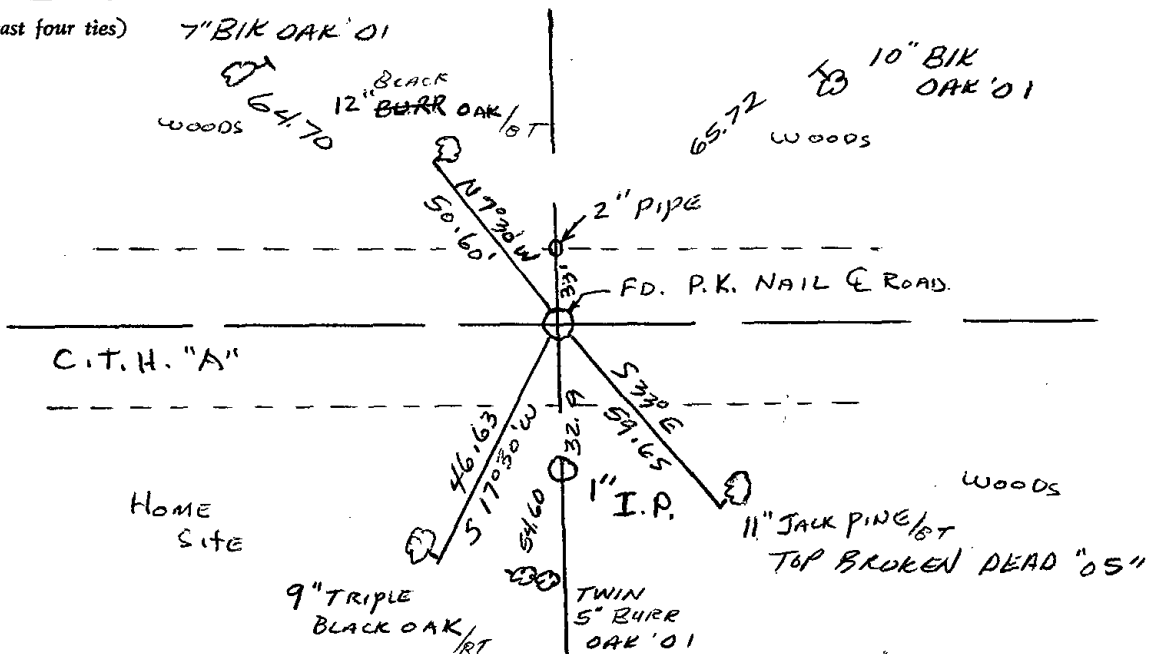
CERTIFIED CORRECT:

Herman Holzmueller
Registered Land Surveyor 5-776

DATE: 12-16-74

TIE SKETCH ALL OK 3-1-05 - JG
OK 1-14-10 SS

(Show at least four ties) 7" BIK OAK '01





112

ADAMS COUNTY

Survey Monument Record

TYPE OF MONUMENT: HARRISON SET 1 1/4" ROD

STATE PLANE COORDINATES: N _____

E _____

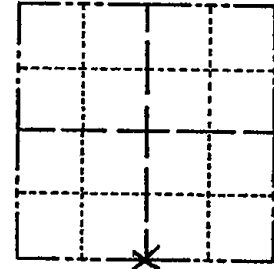
ELEVATION — M.S.L. DATUM: _____

THETA ANGLE: _____

FIELD BOOK: ADAMS PAGE FILE

CORNER NO. 530
 SECTION 25
 TOWN 16
 RANGE 6

(112)



LOCATION
(Indicated by 'X')

BASIS FOR MONUMENT LOCATION

(Use reverse side if necessary)

Show info such as: History of corner, with reference to Vol. and pg, dates, surveyor; exact description of monument replaced; if location computed, by taped or EDM traverse; landowner remarks, etc.

SEAL:



TIES ARE TO 20[#] SPIKE
 NO EVIDENCE OF CORNER FOUND
 SET IN LINE BETWEEN SE & SW
 CORNERS,
 TIE MEASUREMENTS ARE HORIZONTAL.
 DISTANCE CHECKED BY G.P.M.

SET 1 1/4" ROD, RETIE 10-29-01

COR. O.K. 10-14-75 SS

COR OK 10/17/80 KU-SK

ALL OK 7-15-85 D.K.

ALL OK 2-12-90 KZ-GR

OK 4-17-90 KEN CARLSON

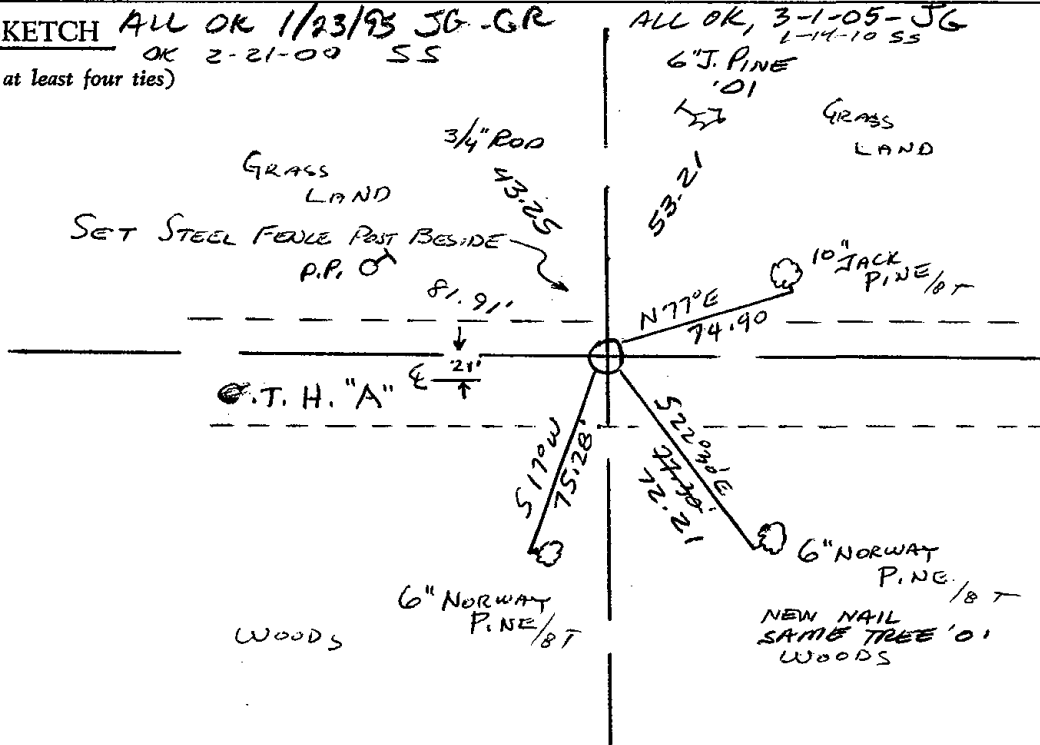
CERTIFIED CORRECT:

Herman S. Holzmueller
 Registered Land Surveyor 5-776

DATE: 12-16-74

TIE SKETCH ALL OK 1/23/93 JG-GR
 OK 2-21-00 SS

(Show at least four ties)





* 1 1 5 *

115

ADAMS COUNTY

Survey Monument Record

TYPE OF MONUMENT: STANDARD HARRISON

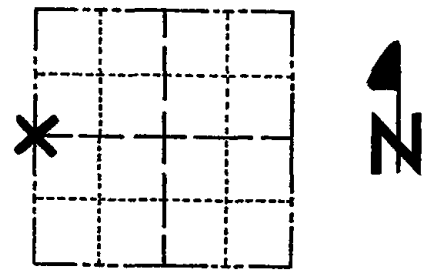
STATE PLANE COORDINATES: N _____ E _____

ELEVATION — M.S.L. DATUM: _____

THETA ANGLE: _____

FIELD BOOK: _____ PAGE _____

CORNER NO. 703
SECTION 32
TOWN 16
RANGE 6



LOCATION (Indicated by 'X')

SEAL:

BASIS FOR MONUMENT LOCATION

(Use reverse side if necessary)

Show info such as: History of corner, with reference to Vol. and pg, dates, surveyor; exact description of monument replaced; if location computed, by taped or EDM traverse; landowner remarks, etc.


Found 12" x 12" x 8" Sandstone at position specified by the concrete monuments in the Northwest and Southwest quadrants of the intersection. Also found 8d spike in bituminous pavement above stone.

Replaced stone with Harrison Monument.

Lowered concrete monument in the Southwest quadrant of the intersection at the request of Gareth Bacon, land owner, because the monument in is the lawn.

Witnessed by Carl Osborne, Adams County Highway Department employee.

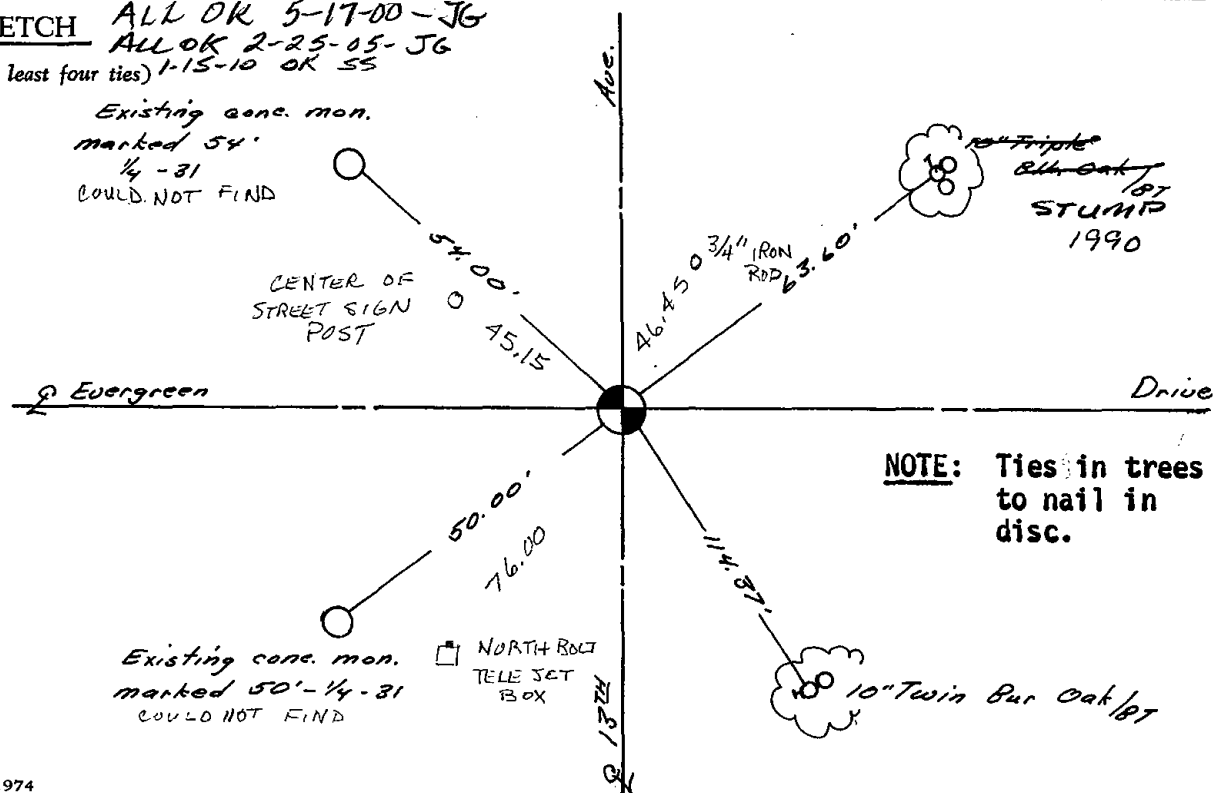
COR OK 10/17/80 KV-SK
ALL OK 6-26-85 GR-SS
OK 1-30-90 GR
3-NEW 8-25-94 JG-BS



CERTIFIED CORRECT:

Dale Hagen
Registered Land Surveyor
DATE: June 24, 1975

TIE SKETCH ALL OK 5-17-00-JG
ALL OK 2-25-05-JG
(Show at least four ties) 1-15-10 OK SS



NOTE: Ties in trees to nail in disc.



116

ADAMS COUNTY

Survey Monument Record

TYPE OF MONUMENT: 30" HARRISON MONUMENT

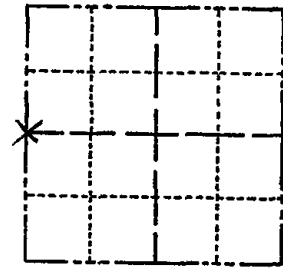
STATE PLANE COORDINATES: N _____
E _____

ELEVATION — M.S.L. DATUM: _____

THETA ANGLE: _____

FIELD BOOK: 429 ADAMS CO. PAGE 36

CORNER NO. 729 ⁽¹¹⁶⁾
SECTION 33
TOWN 16
RANGE 6



LOCATION
(Indicated by 'X')

SEAL:

BASIS FOR MONUMENT LOCATION

(Use reverse side if necessary)

Show info such as: History of corner, with reference to Vol. and pg. dates, surveyor; exact description of monument replaced; if location computed, by taped or EDM traverse; landowner remarks, etc.

CHECKED COUNTY SURVEY RECORDS
AND NO RESURVEYS WERE FOUND.

SET HARRISON MONUMENT AT INTERSECTION
OF CENTERLINES. FIT TAPED TRAVERSE
OF SECTION GOOD.

IN 1962 DON MCGONAGHY DID A SURVEY IN THIS
SECTION. WE BACKED OUT HIS SURVEY TO FIT
THIS CORNER. THE CORNER WAS NOT MONUMENTED
BY MCGONAGHY

COR OK 10/17/80 KV-JK

ALL OK 6-26-85 GR-SS

ALL OK 2-12-90 K2-GR

ALL OK 1-9-95 JG-BS

OK 2-17-00 SS

ALL OK 2-25-05-JG

OK 1-15-10 SS



CERTIFIED CORRECT:

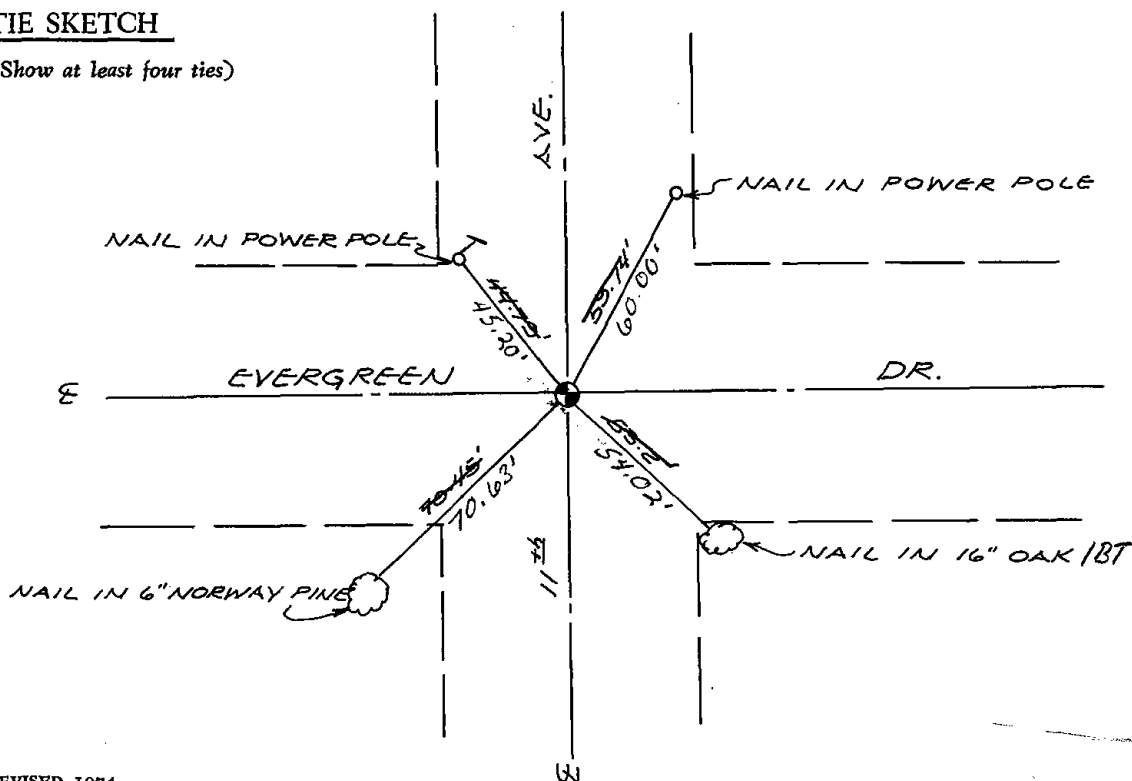
Frederic W. Zietlow


Registered Land Surveyor

DATE: MAY 15, 1975

TIE SKETCH

(Show at least four ties)







117

ADAMS COUNTY

Survey Monument Record

TYPE OF MONUMENT: 30" HARRISON

STATE PLANE COORDINATES: N _____

E _____

ELEVATION — M.S.L. DATUM: _____

THETA ANGLE: _____

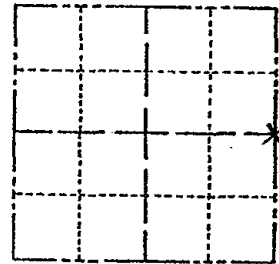
FIELD BOOK: 429 PAGE 36

CORNER NO. 732 (117)

SECTION 33

TOWN 16N

RANGE 6E



LOCATION
(Indicated by 'X')

SEAL:

BASIS FOR MONUMENT LOCATION

(Use reverse side if necessary)

Show info such as: History of corner, with reference to Vol. and pg, dates, surveyor; exact description of monument replaced; if location computed, by taped or EDM traverse; landowner remarks, etc.

COUNTY SURVEYOR KIEDROWSKI EXCAVATED THIS INTERSECTION & FOUND NO EVIDENCE OF ORIGINAL CORNER. CHECKED CO. SURVEY RECORDS AND NO RE-SURVEYS WERE ON FILE. IN 1962 DON MCCONAGHY DID A SURVEY IN THE NW¹/₄ OF THIS SECTION. HE USED THE CENTERLINE INTERSECTION FOR THE EX COR. WE SET THE HARRISON ON LINE BETWEEN THE NE COR. & SE COR AND ON THE E OF EVERGREEN DR. TO FIT MCCONAGHY'S SURVEY.

- COR OK 10/17/80 KU-SK
- " " 10-31-85 MB-SS
- " " 2-12-90 KZ-GK
- 1-GONE, 1-NEW 1-9-95 JG-BB
- OK 2-17-00 SS
- 1-GONE, 1-NEW, 2-24-05-JG

CERTIFIED CORRECT:

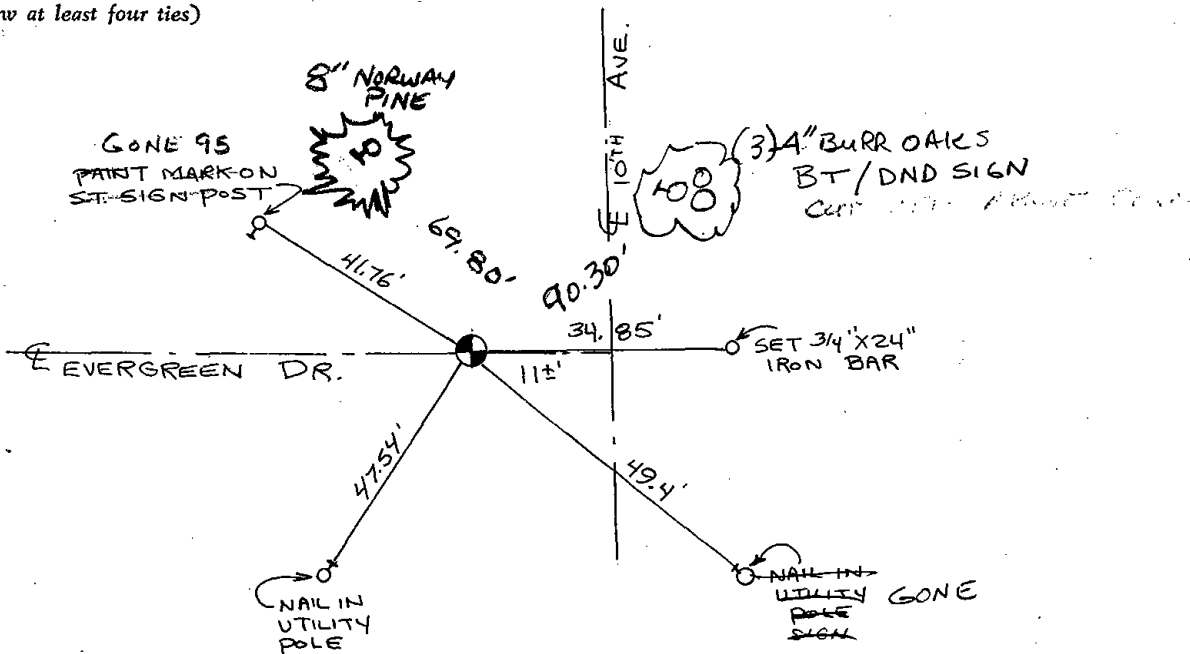
Frederic W. Zedon

Registered Land Surveyor

DATE: AUGUST 29, 1975

TIE SKETCH

(Show at least four ties)



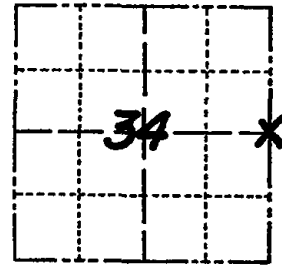


118

Government Land Corner Certificate

ADAMS County
 TYPE OF MONUMENT: HARRISON
 STATE PLANE COORDINATES: N _____
 E _____
 ELEVATION — M.S.L. DATUM: _____
 THETA ANGLE: _____
 FIELD BOOK: _____ PAGE _____
 DRAWN BY: SQUIRES

CORNER NO. 118
 SECTION 34
 TOWN 16 N
 RANGE 6 E



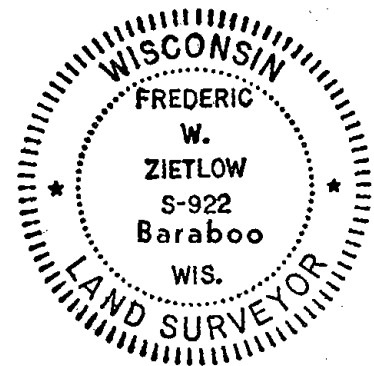
LOCATION
(Indicated by 'X')

BASIS FOR MONUMENT LOCATION

Show info such as: History of corner, with reference to Vol. and pg., dates, surveyor; exact description of monument replaced; if location computed, by taped or EDM traverse; landowner remarks, etc. (Use reverse side if necessary)

RESEARCHED ADAMS COUNTY SURVEY RECORDS & FOUND NO RESURVEYS ON FILE WHICH PERTAINED TO THIS CORNER. NO REMAINING EVIDENCE OF ORIGINAL CORNER OR B.T.'S FOUND AN 1/2" IRON PIPE AND ACCEPTED AS BEST AVAILABLE EVIDENCE. & MONUMENTED SAME.

SEAL:



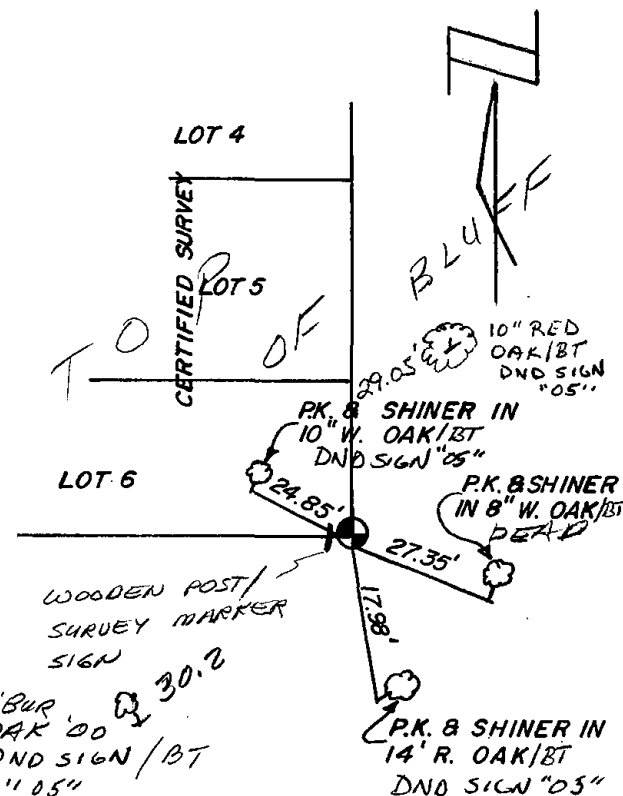
DATA SHOWN HERE ON CERTIFIED CORRECT:

Frederic W. Zietlow
 Registered Land Surveyor

DATE: JUNE 30, 1978


TIE SKETCH

Show at least four ties, also fence lines, roads, topo, size and type of witness trees' and if off road - best way to arrive at corner.



MAINTENANCE RECORD

Date	Init.	Remarks
10/20/80	KU-SK	COR. OK
10-31-85	MB-SS	OK
2-7-90	GR	OK
2-8-95	JG	OK
2-17-60	SS	1 NEW TIE
4-5-05	JG	ALL OK





119

ADAMS COUNTY

Survey Monument Record

TYPE OF MONUMENT: Standard Harrison Monument

STATE PLANE COORDINATES: N _____

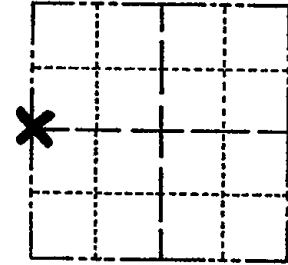
E _____

ELEVATION — M.S.L. DATUM: _____

THETA ANGLE: _____

FIELD BOOK: _____ PAGE _____

CORNER NO. 706 ⁽¹¹⁹⁾
SECTION 36
TOWN 16
RANGE 6



LOCATION
(Indicated by 'X')

SEAL:

BASIS FOR MONUMENT LOCATION

(Use reverse side if necessary)

Show info such as: History of corner, with reference to Vol. and pg, dates, surveyor; exact description of monument replaced; if location computed, by taped or EDM traverse; landowner remarks, etc.

Ran EDM/transit traverse around Section 36, Town 16N, Range 6E and Section 1, Town 15N, Range 6E.

Found 1" iron pipe by Fred Zietlow.

Accepted same as corner.

- COR OK 10/20/80 KU-SK
- 1 GONE TOP 1/2 Harrison has been Broken
- 7-15-85 DK
- ALL OK 2-12-90 KZ-GR
- ALL OK 1/31/95 CR-JG
- TIES OK 2-21-00 SS
- ALL OK 3-1-05-JG
- 1 NEW 1-14-10 SS

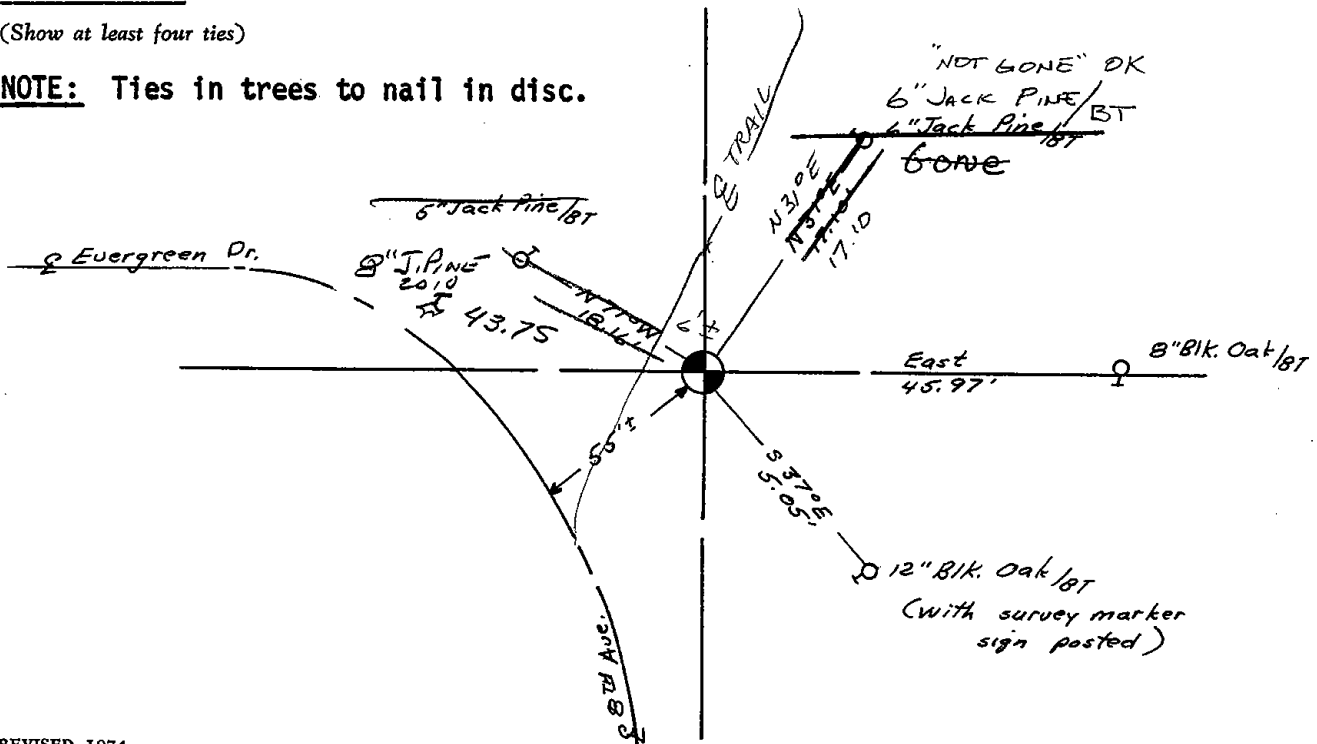


CERTIFIED CORRECT
Dale C Hagen
Registered Land Surveyor
DATE: 4/23/75

TIE SKETCH

(Show at least four ties)

NOTE: Ties in trees to nail in disc.





120

ADAMS COUNTY

Survey Monument Record

TYPE OF MONUMENT: Existing Conc. Monument with Brass Cap

STATE PLANE COORDINATES: N _____

E _____

ELEVATION — M.S.L. DATUM: _____

THETA ANGLE: _____

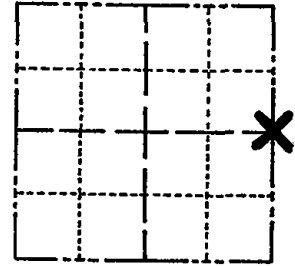
FIELD BOOK: _____ PAGE _____

CORNER NO. 704 (120)

SECTION 36

TOWN 16

RANGE 6



LOCATION (Indicated by 'X')

SEAL:

BASIS FOR MONUMENT LOCATION

(Use reverse side if necessary)

Show info such as: History of corner, with reference to Vol. and pg, dates, surveyor; exact description of monument replaced; if location computed, by taped or EDM traverse; landowner remarks, etc.

Ran EDM/transit traverse around Section 36-16-6 and Section 1-15-6 to determine search areas.

Found existing concrete monument with brass cap with incorrect corner markings on top, of type set by past County Surveyor Phillips.

Accepted same as corner and tied out.

COR OK 10/20/80 KU SK
ALL OK 7-15-85 D.K.
ALL OK 2-12-90 KZ-GR
ALL OK 1/23/95 JG-GR

1-NEW, 9-7-00, JG
1-NEW, 3-1-05-JG
1-14-10 SS



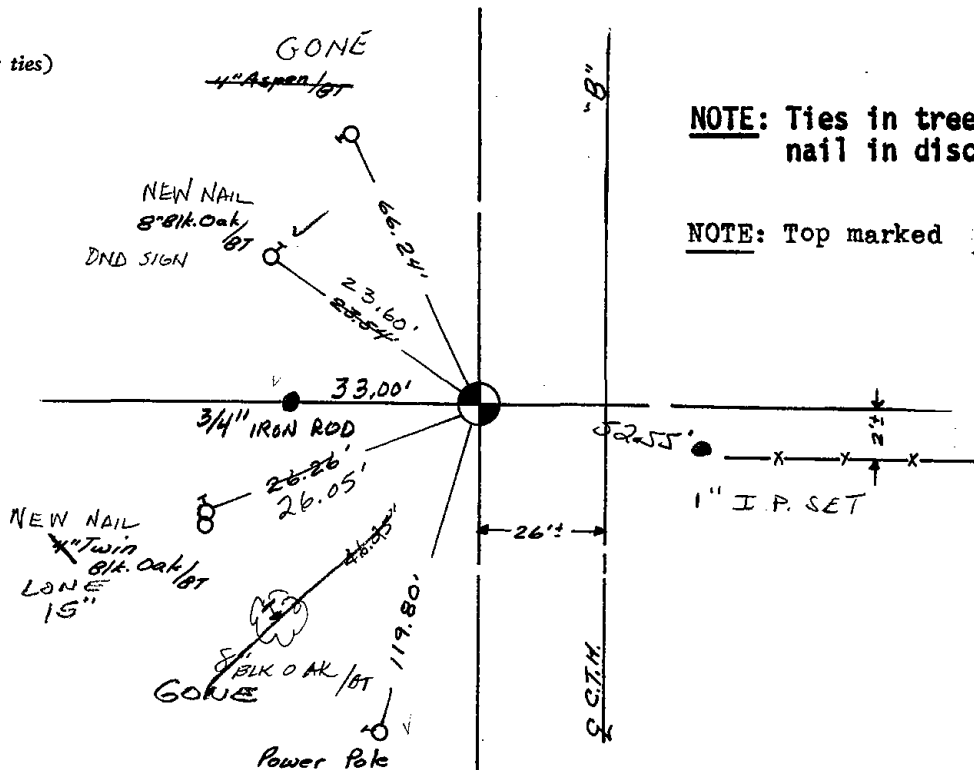
CERTIFIED CORRECT

Dale C. Hagen
Registered Land Surveyor

DATE: 7/23/15

TIE SKETCH

(Show at least four ties)



NOTE: Ties in trees to nail in disc.

NOTE: Top marked 7/18





126

ADAMS COUNTY

Survey Monument Record

TYPE OF MONUMENT: 30" HARRISON MONUMENT

STATE PLANE COORDINATES: N _____
E _____

ELEVATION — M.S.L. DATUM: _____

THETA ANGLE: _____

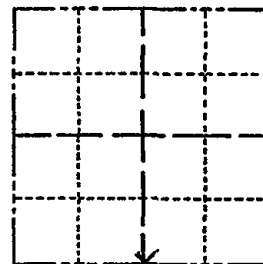
FIELD BOOK: 429 ADAMS CO. PAGE 36

CORNER NO. 730 (126)

SECTION 33


TOWN 16

RANGE 6



LOCATION
(Indicated by 'X')

SEAL:



CERTIFIED CORRECT:

Frederic W. Zietlow

Registered Land Surveyor

DATE: MAY 15, 1975

BASIS FOR MONUMENT LOCATION

(Use reverse side if necessary)

Show info such as: History of corner, with reference to Vol. and pg. dates, surveyor; exact description of monument replaced; if location computed, by taped or EDM traverse; landowner remarks, etc.

FOUND 1" IRON PIPE IN REMNANTS OF EAST-WEST FENCE OFF TREE LINE OCCUPATION LINE TO NORTH. NO RESURVEYS WERE FOUND IN COUNTY SURVEY RECORDS.

CORNER O.K. 11-2-76 RN-SS

COR OK 10/17/80 KU-SK

" " 10-31-85 MB-SS

2 NEW 2-12-90 KZ-GR

ALL OK 1-9-95 JG-AS

1-GONE, 1-NEW, 12-06-00-JG

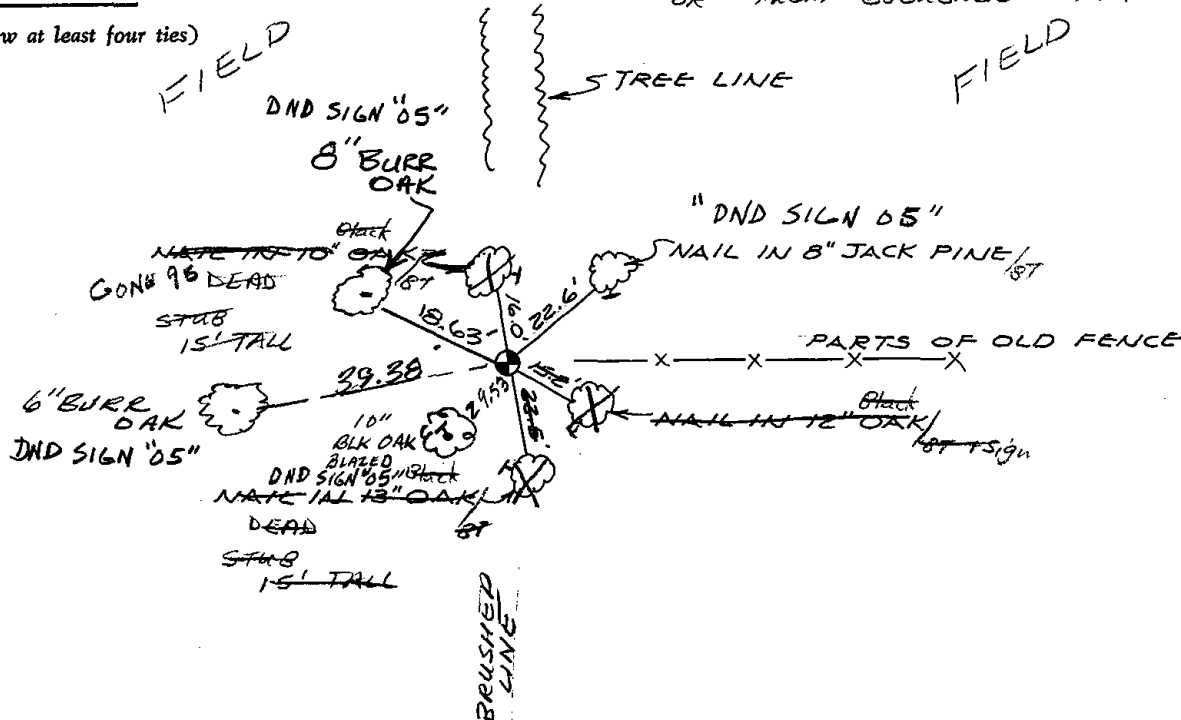
ALL OK, 2-25-05-JG

" " 3-22-10 SS

TIE SKETCH

Enter field drive from 10th Ave. OR FROM EVERGREEN DR.

(Show at least four ties)



(4)

ADAMS COUNTY

Survey Monument Record

TYPE OF MONUMENT: 30" HARRISON MONUMENT

STATE PLANE COORDINATES: N _____
E _____

ELEVATION — M.S.L. DATUM: _____

THETA ANGLE: _____

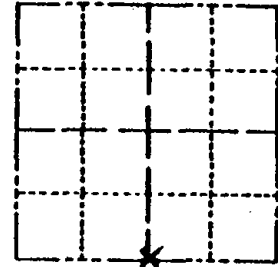
FIELD BOOK: 429 ADAMS CO. PAGE 56

CORNER NO. 730 ⁽²⁶⁾

SECTION 33

TOWN 16

RANGE 6



LOCATION (Indicated by 'X')

SEAL:



BASIS FOR MONUMENT LOCATION

(Use reverse side if necessary)

Show info such as: History of corner, with reference to Vol. and pg, dates, surveyor; exact description of monument replaced; if location computed, by taped or EDM traverse; landowner remarks, etc.

FOUND 1" IRON PIPE IN REMNANTS OF EAST-WEST FENCE OFF TREE LINE OCCUPATION LINE TO NORTH. NO RESURVEYS WERE FOUND IN COUNTY SURVEY RECORDS.

CORNER OR 11 2 76 84 55

COR. OR 10 7 80 84 55

" " 10 21 85 118 55

2 NEW 2-12-90 KZ-GR

OR Sept 28 '94 Ken Carlson

CERTIFIED CORRECT:

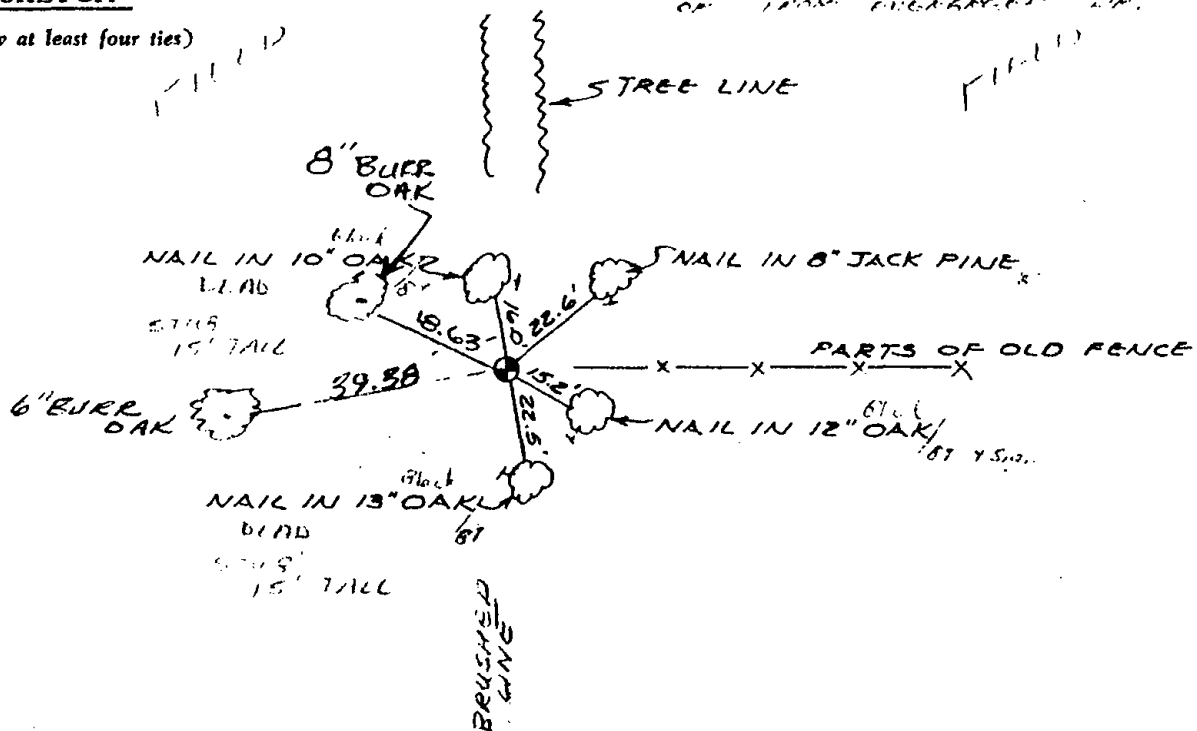
Frederic W. Zietlow

Registered Land Surveyor

DATE: MAY 15, 1975

TIE SKETCH

(Show at least four ties)





127

ADAMS COUNTY

Survey Monument Record

TYPE OF MONUMENT: HARRISON

STATE PLANE COORDINATES: N _____

E _____

ELEVATION — M.S.L. DATUM: _____

THETA ANGLE: _____

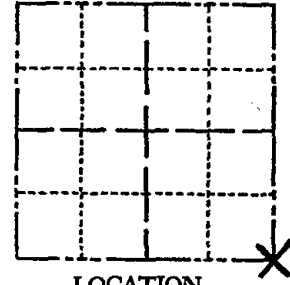
FIELD BOOK: _____ PAGE _____

CORNER NO. 647 (127)

SECTION 33

TOWN 16

RANGE 6



LOCATION (Indicated by 'X')

BASIS FOR MONUMENT LOCATION

(Use reverse side if necessary)

Show info such as: History of corner, with reference to Vol. and pg, dates, surveyor; exact description of monument replaced; if location computed, by taped or EDM traverse; landowner remarks, etc.

SEAL:



Excavated with backhoe. Found remnant of 3" diameter driven wood post. This matched fence (old) line to the east and old possession line to the west. Replaced post with Harrison.

There are no resurveys of record.

CORNER O.K. 10-29-76 RN-SS
COR OK 10/17/80 KU-SK

O.K. 10-31-85 MB-SS

ALL OK 2-12-90 KZ-GR CERTIFIED CORRECT:

1-NEW 1-9-95 JG-BS

OR 2-17-00 SS

1-GONE, 4-LEFT, 2-24-05-JG
1-14-10 SS

Anthony B. Kiedrowski
Registered Land Surveyor

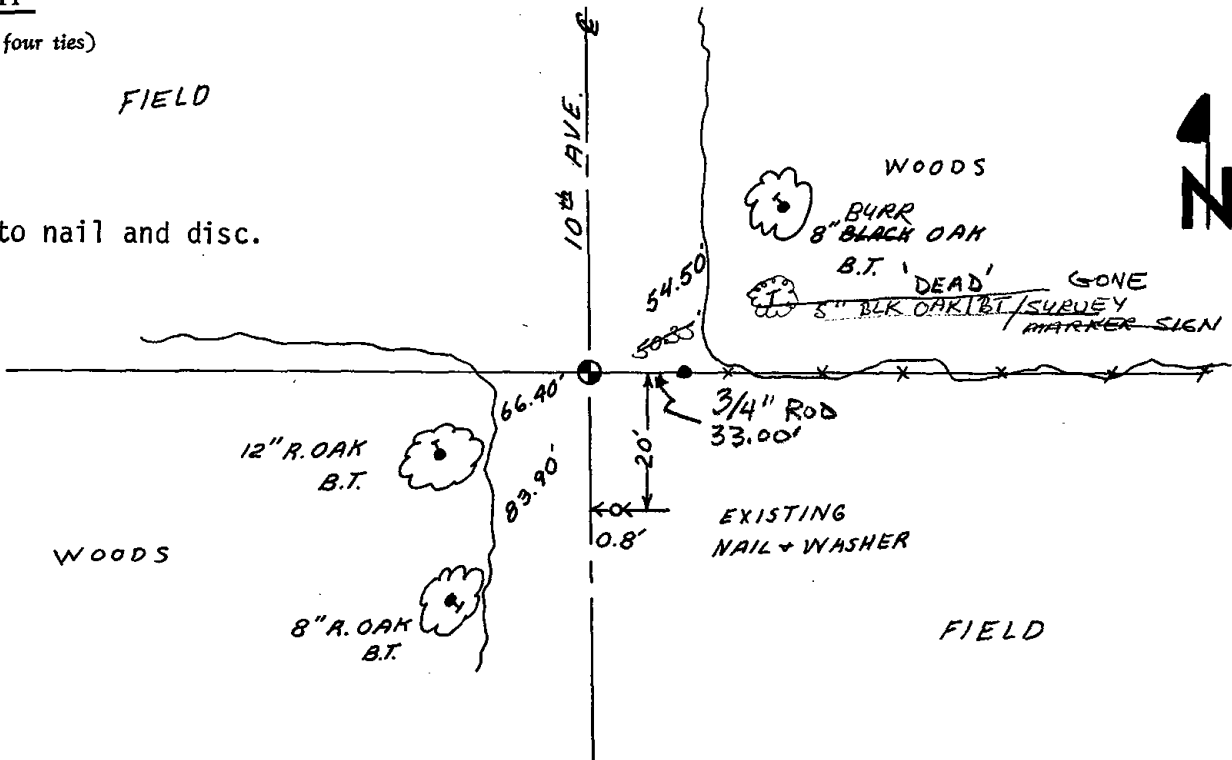
DATE: Oct., '74

TIE SKETCH

(Show at least four ties)

FIELD

Ties are to nail and disc.



155

1111

1111

1111

ADAMS COUNTY

Survey Monument Record

TYPE OF MONUMENT: HARRISON

STATE PLANE COORDINATES: N _____

E _____

ELEVATION — M.S.L. DATUM: _____

THETA ANGLE: _____

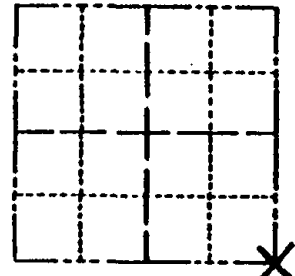
FIELD BOOK: _____ PAGE _____

CORNER NO. 647 (127)

SECTION 33

TOWN 16

RANGE 6



LOCATION
(Indicated by 'X')

SEAL:



BASIS FOR MONUMENT LOCATION

(Use reverse side if necessary)

Show info such as: History of corner, with reference to Vol. and pg. dates, surveyor; exact description of monument replaced; if location computed, by taped or EDM traverse; landowner remarks, etc.

Excavated with backhoe. Found remnant of 3" diameter driven wood post. This matched fence (old) line to the east and old possession line to the west. Replaced post with Harrison.

There are no resurveys of record.

CORNER OF 07276 RN SS
COR. OK 10/17/80 KU-SK

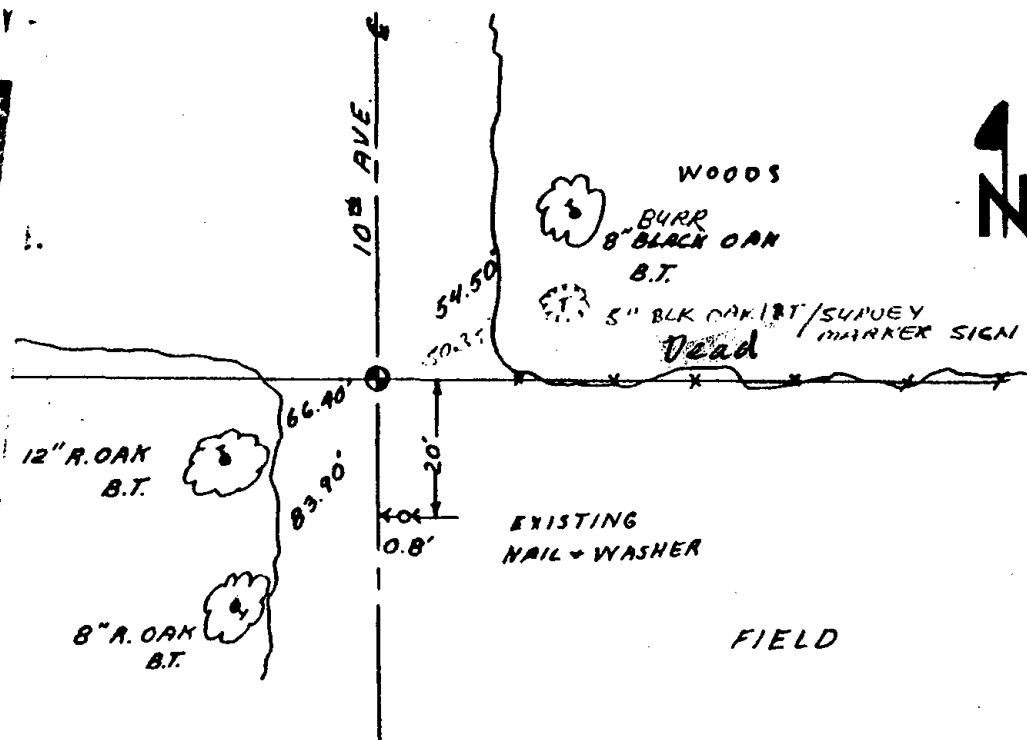

O.K. 10-31-85 MA SS

ALL OK 2-12-90 KZ-GR CERTIFIED CORRECT:

11-97-88/91-7/8 Anthony B. Kiedrowski

Registered Land Surveyor

DATE: Oct., '74





128

Government Land Corner Certificate

ADAMS County

TYPE OF MONUMENT: HARRISON

STATE PLANE COORDINATES: N _____
E _____

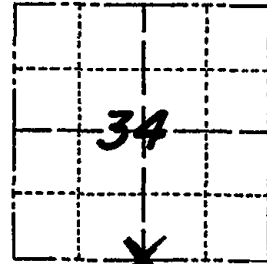
ELEVATION — M.S.L. DATUM: _____

THETA ANGLE: _____

FIELD BOOK: 567 PAGE 24

DRAWN BY: N. SQUIRES

CORNER NO. 128
SECTION 34
TOWN 16 N
RANGE 6 E



LOCATION
(Indicated by 'X')

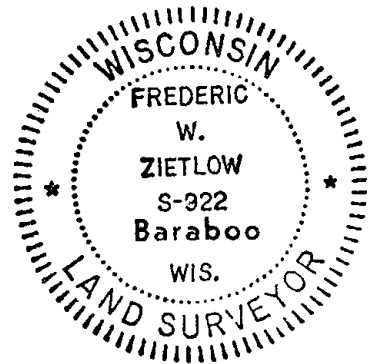
BASIS FOR MONUMENT LOCATION

Show info such as: History of corner, with reference to Vol. and pg., dates, surveyor; exact description of monument replaced; if location computed, by taped or EDM traverse; landowner remarks, etc. (Use reverse side if necessary)

RESEARCHED ADAMS COUNTY SURVEY RECORDS AND FOUND NO RESURVEYS ON FILE WHICH PERTAINED TO THIS CORNER. NO EVIDENCE OF ORIGINAL CORNER OR B.T.'S. SET THIS CORNER ON LINE BETWEEN THE SOUTHWEST CORNER OF SECTION 34 AND THE SOUTH 1/4 CORNER OF SECTION 35 OFF A NORTH-SOUTH FENCE LINE. FIT INTERIOR OCCUPATION OF SECTION EXCELLENT. EDM-THEODOLITE TRAVERSE

OK
A.B.K.
10/1979

SEAL:



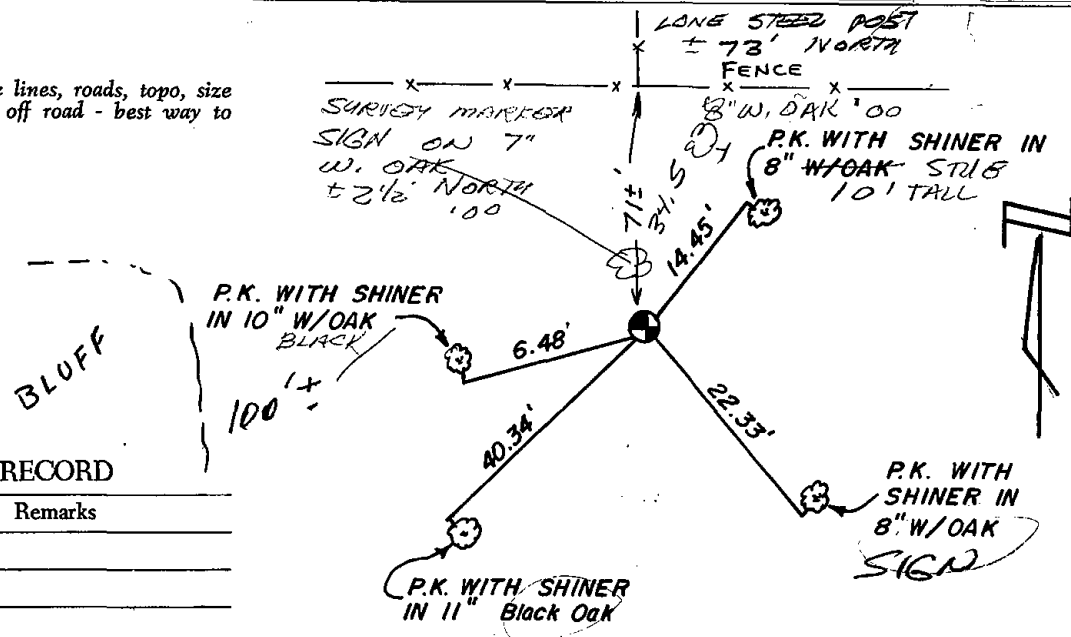
DATA SHOWN HERE ON CERTIFIED CORRECT:

Freddie W. Zietlow
Registered Land Surveyor

DATE: 8-16-78


TIE SKETCH

Show at least four ties, also fence lines, roads, topo, size and type of witness trees and if off road - best way to arrive at corner.



MAINTENANCE RECORD

Date	Init.	Remarks
11-4-85	GR	OK
2-7-90	GR	OK
2-8-95	SG	OK
2-17-00	SS	NEW
1-14-10	SS	OK





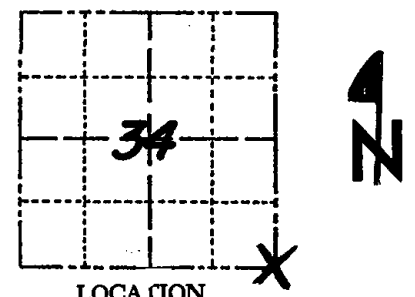
129

Government Land Corner Certificate

ADAMS County

CORNER NO. 129
 SECTION 34
 TOWN 16 N
 RANGE 6 E

TYPE OF MONUMENT: _____
 STATE PLANE COORDINATES: N _____
 E _____
 ELEVATION — M.S.L. DATUM: _____
 THETA ANGLE: _____
 FIELD BOOK: 567 PAGE 24
 DRAWN BY: N. SQUIRES



LOCATION
(Indicated by 'X')

BASIS FOR MONUMENT LOCATION

Show info such as: History of corner, with reference to Vol. and pg., dates, surveyor; exact description of monument replaced; if location computed, by taped or EDM traverse; landowner remarks, etc. (Use reverse side if necessary)

THOROUGHLY SEARCHED A LARGE AREA IN FIELD FOR EVIDENCE OF ORIGINAL CORNER AND WITNESS ALSO SEARCHED FOR M.C. SMITH B.T. & COULD FIND NO EVIDENCE. SET THIS CORNER ON LINE & EQUA-DISTANT FROM THE SOUTH 1/4 CORNER OF SECTION 34 TO THE S 1/4 CORNER OF SECTION 35. EDM - THEODOLITE TRAVERSE.

OK
ABK
1997

SEAL:



DATA SHOWN HERE ON CERTIFIED CORRECT:

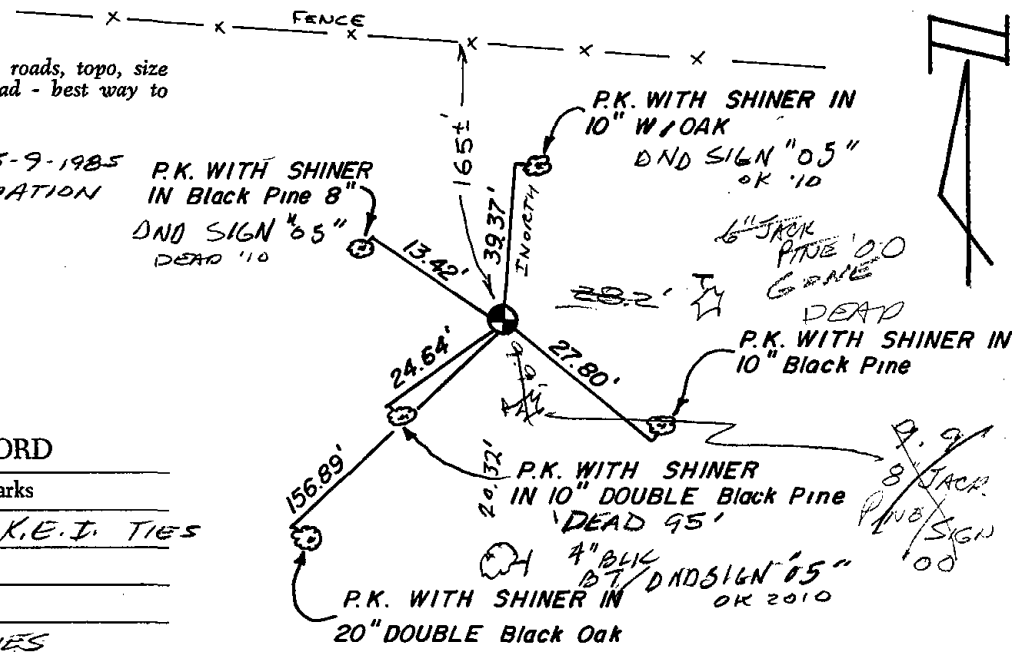
Frederic W. Zietlow
Registered Land Surveyor

DATE: 8-16-78

TIE SKETCH


Show at least four ties, also fence lines, roads, topo, size and type of witness trees' and if off road - best way to arrive at corner.

SEE ABK, TIE SHEET 5-9-1985 FOR ADDITIONAL INFORMATION



MAINTENANCE RECORD

Date	Init.	Remarks
11-4-85	GR	OK - SEE K.E.D. TIES
2-7-90	GR	OK
2-8-95	JG	OK
2-17-00	SS	2 NEW TIES
4-5-05	JG	1-GONE, 1-NEW
3-22-10	SS	2 NEW - SEE ABK TIE SHEET



Government Land Corner Certificate

ADAMS County

TYPE OF MONUMENT: HARRISON

STATE PLANE COORDINATES: N _____
E _____

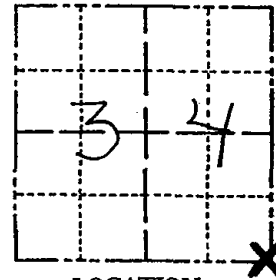
ELEVATION — M.S.L. DATUM: _____

THETA ANGLE: _____

FIELD BOOK: FILE PAGE _____

DRAWN BY: A. B. K.

CORNER NO. 129
SECTION 34
TOWN 16
RANGE 6



LOCATION
(Indicated by 'X')

BASIS FOR MONUMENT LOCATION

Show info such as: History of corner, with reference to Vol. and pg., dates, surveyor; exact description of monument replaced; if location computed, by taped or EDM traverse; landowner remarks, etc. (Use reverse side if necessary)

This tie sheet shows the relationship between the SE corner of Section 34, T16N, R6E, as set by Mid-State Associates and the stone set by M.C. Smith in 1923. In the survey of the SE $\frac{1}{4}$ of the SE $\frac{1}{4}$ of Section 34, the town line as set by Mid-State was held. Landowner to the South, Clinton Stone, was shown the situation and is aware that he has a legitimate claim to the land between the line as set by Mid-State and the line as set by M.C. Smith.

See Section folder for more information.

SEAL:



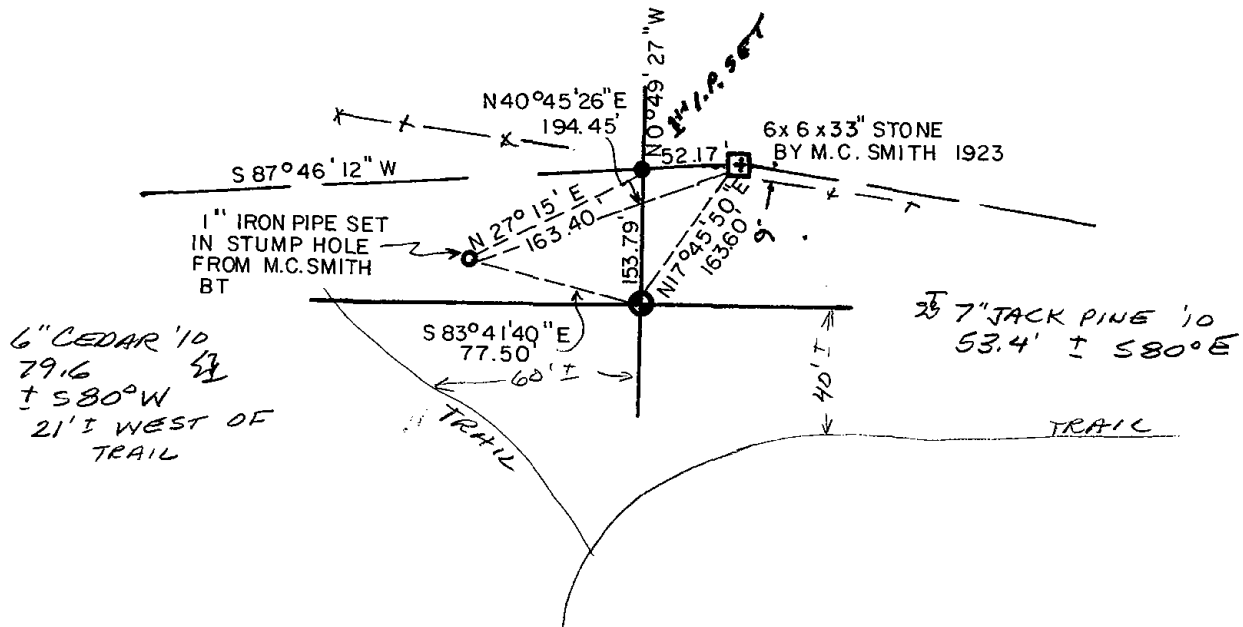
DATA SHOWN HERE ON
CERTIFIED CORRECT:

Anthony B. Kiedrowski
Registered Land Surveyor

DATE: 5/9/85

TIE SKETCH

Show at least four ties, also fence lines, roads, topo, size and type of witness trees and if off road - best way to arrive at corner.





130

Government Land Corner Certificate

ADAMS County

TYPE OF MONUMENT: _____

STATE PLANE COORDINATES: N _____
E _____

ELEVATION — M.S.L. DATUM: _____

THETA ANGLE: _____

FIELD BOOK: 567 PAGE 25

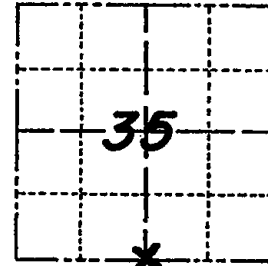
DRAWN BY: N. SQUIRES

CORNER NO. 130

SECTION 35

TOWN 16 N

RANGE 6 E



LOCATION
(Indicated by 'X')

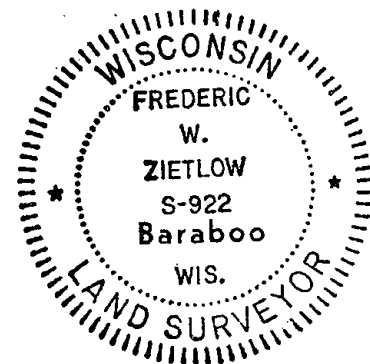
BASIS FOR MONUMENT LOCATION

Show info such as: History of corner, with reference to Vol. and pg., dates, surveyor; exact description of monument replaced; if location computed, by taped or EDM traverse; landowner remarks, etc. (Use reverse side if necessary)

FOUND REMNANT STUMP OF M.C. SMITH BEARING TREE, AS RECORDED IN ADAMS COUNTY SURVEY SURVEY RECORDS.
BACKED OUT TIE AND MONUMENTED SAME. CORNER FALLS 2 1/2 FEET NORTH AND 1 1/2 FEET WEST OF A FENCE CORNER EDM - THEODOLITE TRAVERSE.

OK
ABK
1979

SEAL:



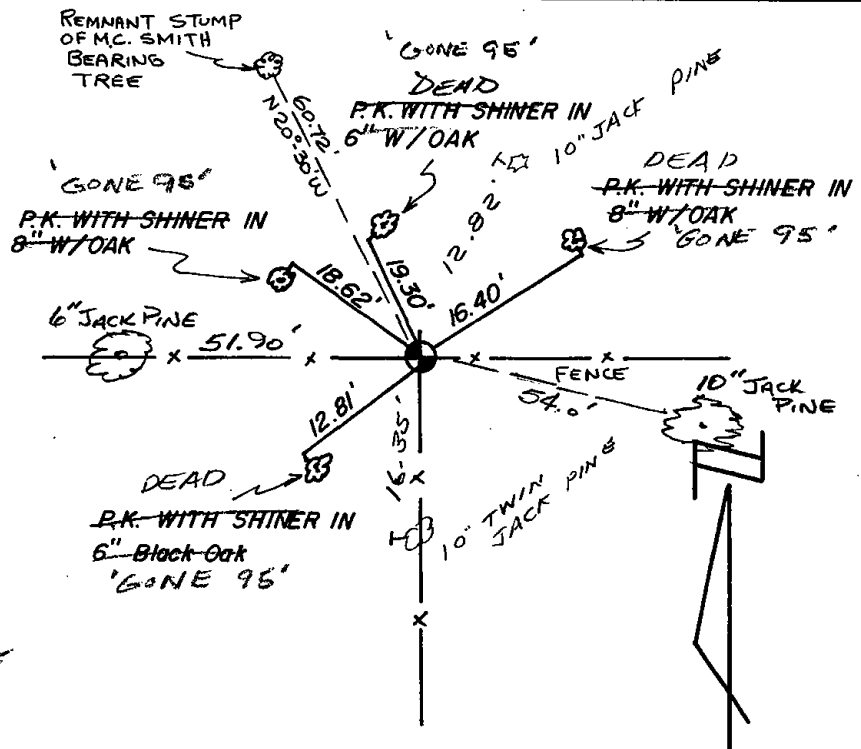
DATA SHOWN HERE ON
CERTIFIED CORRECT:

Frederic W. Zietlow
Registered Land Surveyor

DATE: 8-16-78

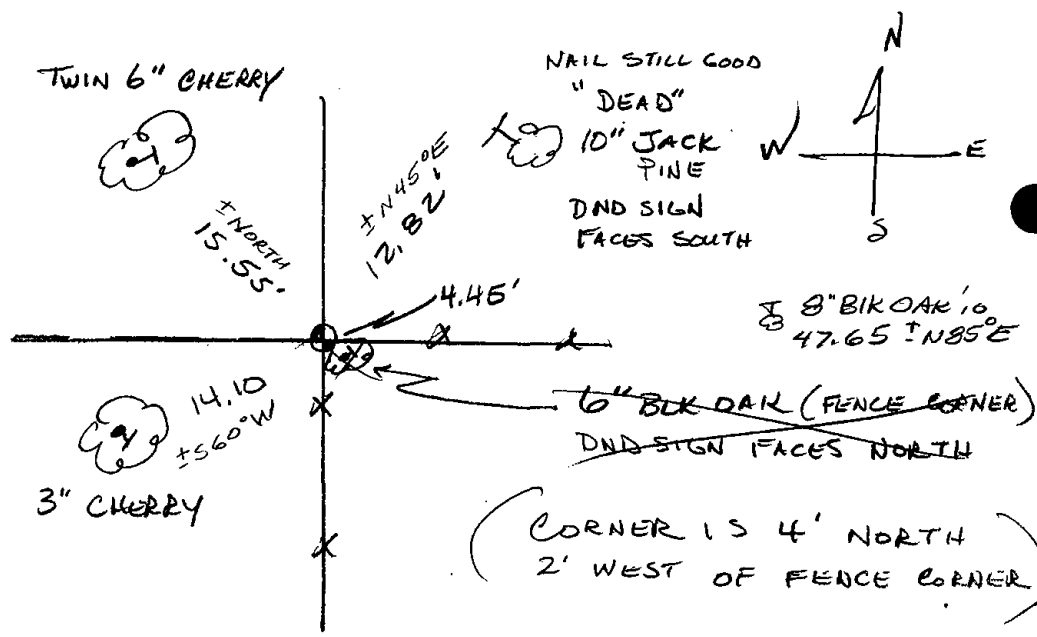
TIE SKETCH

Show at least four ties, also fence lines, roads, topo, size and type of witness trees' and if off road - best way to arrive at corner.



MAINTENANCE RECORD

Date	Init.	Remarks
11-4-85	GR	2 NEW TIES
2-12-90	K2-GR	" " "
2-8-95	JG	4-GONE 4 TIES LEFT
12-08-00	JG	SEE REVERSE SIDE
3-22-10	SS	1 NEW " "





132

ADAMS COUNTY
Survey Monument Record

TYPE OF MONUMENT: Standard Harrison

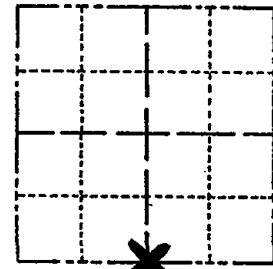
STATE PLANE COORDINATES: N _____
 E _____

ELEVATION — M.S.L. DATUM: _____

THETA ANGLE: _____

FIELD BOOK: _____ PAGE _____

CORNER NO. 705 ⁽¹³²⁾
 SECTION 36
 TOWN 16
 RANGE 6



LOCATION
 (Indicated by 'X')

SEAL:



BASIS FOR MONUMENT LOCATION

(Use reverse side if necessary)

Show info such as: History of corner, with reference to Vol. and pg, dates, surveyor; exact description of monument replaced; if location computed, by taped or EDM traverse; landowner remarks, etc.

Ran EDM/transit traverse around Sections 36-16-6 and Section 1-15-6 to determine search areas.

Excavation with backhoe yielded no evidence of the original corner or any remonumentation.

Set corner equidistant and on line between adjacent Section corners.

CORNER O.K. 4-22-76 RN-SS
 COR OK 10-20-80 KU-SK
 ALL OK 7-15-85 O.K.
 1 DEAD NO NEW 2-12-90 KZ-CR
 3-GONE 3-NEW 1/31/95 CR-JG
 OK 2-21-00 SS
 1-NEW, 3-1-05 - JG

CERTIFIED CORRECT

Dale C. Hagen
 Registered Land Surveyor

DATE: 4/23/79

TIE SKETCH

(Show at least four ties)

