

24
SECTION

16
TOWN

06
RANGE

ADAMS COUNTY

COUNTY CORNER NO: 80

ROMPORTOL ID: 41606242000

PUBLIC LAND SURVEY MONUMENT RECORD

TYPE OF MONUMENT: HARRISON
ADAMS COUNTY COORDINATES, NAD 83 (2007)

N. 177877.410

E. 557666.869

ELEVATION- --- DATUM ---

FIELD WORK DATE: 11/20/2017

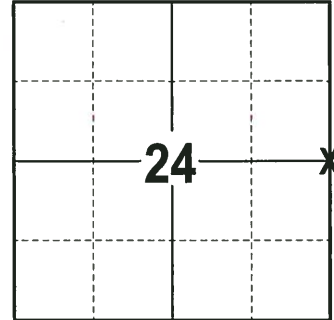
BASIS FOR MONUMENT LOCATION

1974 - PLS 878 SET ON A STRAIGHT LINE EQUIDISTANT BETWEEN SECTION CORNERS. LOCAL LANDOWNER CLIFF MORGAN TOLD ME THAT THE LINE RAN JUST SOUTH OF HIS NEIGHBOR'S HOUSE ACROSS THE ROAD, WHICH USE TO BELONG TO HIS UNCLE. EXCAVATED THE AREA OF THE ROAD AT INTERSECTION WITH A BACKHOE AND FOUND NOTHING. SET A HARRISON MONUMENT AT THE CALCULATED LOCATION AND TIED OUT.

1992 - PLS 1625 VISITED CORNER, ADDED NEW TIES AND RE-TIED.


1999 - PLS 1397 EXISTING MONUMENT WAS FOUND AT THE CORNER LOCATION. MONUMENT WAS REMOVED AND RAISED DUE TO RECONSTRUCTION OF C.T.H. B AND RE-TIED.

2017 - PLS 2994 FOUND A HARRISON MONUMENT 6" BELOW THE ROAD SURFACE, 1 TIE, 2 PROPERTY IRONS AND 1 WITNESS. THE MONUMENT AGREES WITH THE EXISTING TIE AND WITNESS. ACCEPTED THE HARRISON MONUMENT AS THE CORNER LOCATION. SET 1 NEW TIE AND MEASURED TO THE TIES, PROPERTY IRONS AND WITNESS.



LOCATION
(INDICATE CORNER BY "X")

SEAL:



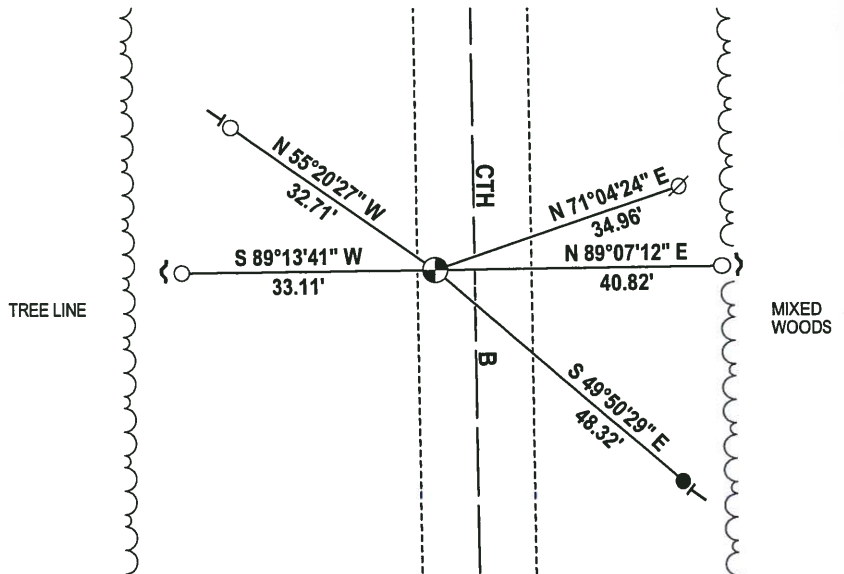
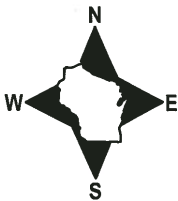
DATA SHOWN HERE ON THIS TIE SHEET IS CORRECT AND COMPLETE TO THE BEST OF MY KNOWLEDGE AND BELIEF.

PROFESSIONAL LAND SURVEYOR

DATE 12-21-17

- TIE SKETCH

NOTE: THE CORNER FALLS 8± WEST OF THE CENTERLINE OF CTH B AND 150± NORTH OF THE CENTERLINE OF ELK DR.



- 3/4" x 18" IRON REBAR SET, 1.50#/FT
- 3/4" IRON ROD FOUND
- ⊙ HARRISON FOUND
- ⊘ WITNESS POWER POLE FOUND
- ↙ STEEL FENCE POST
- VINYL "T" POST

ADAMS COUNTY

Survey Monument Record

TYPE OF MONUMENT: 30" HARRISON MARKER

STATE PLANE COORDINATES: N _____

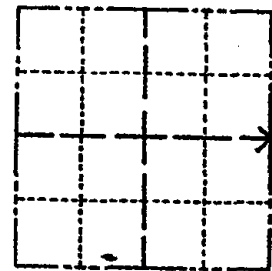
E _____

ELEVATION — M.S.L. DATUM: _____

THETA ANGLE: _____

FIELD BOOK: _____ PAGE _____

CORNER NO.	<u>384</u>
SECTION	<u>24</u>
TOWN	<u>16N</u>
RANGE	<u>6E</u>



LOCATION
(Indicated by 'X')

SEAL:

BASIS FOR MONUMENT LOCATION

(Use reverse side if necessary)

Show info such as: History of corner, with reference to Vol. and pg. dates, surveyor; exact description of monument replaced; if location computed, by taped or EDM traverse; landowner remarks, etc.

Existing Monument was found in place. Monument was removed and raised due to reconstruction of C.T.H. "B". All tie measurements are horizontal measurements unless noted otherwise.

*FD, PK/DISC TIES OK 2-21-00
2-GONE, 5 TIES LEFT 3-1-05-JG
FD MAG NAIL OK 1-13-10 SS*



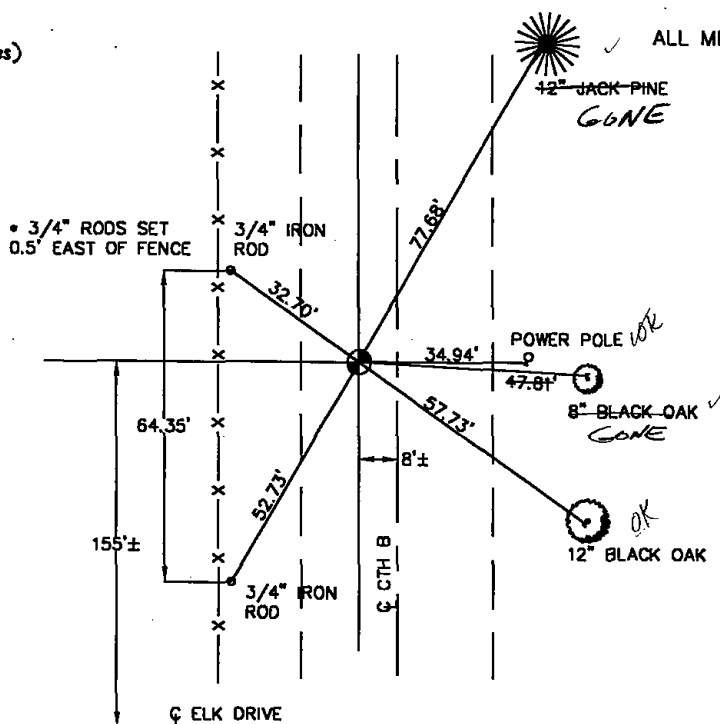
CERTIFIED CORRECT:

Dennis J. Russell
Registered Land Surveyor

DATE: July 26, 1999

TIE SKETCH

(Show at least four ties)



ALL MEASUREMENTS ARE HORIZONTAL



ADAMS COUNTY

Survey Monument Record

TYPE OF MONUMENT: Harrison Standard

STATE PLANE COORDINATES: N _____
E _____

ELEVATION — M.S.L. DATUM: _____

THETA ANGLE: _____

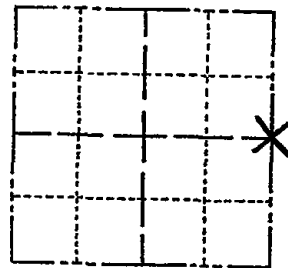
FIELD BOOK: _____ PAGE _____

CORNER NO. 384

SECTION 24

TOWN 16

RANGE 6



LOCATION
(Indicated by 'X')

SEAL:

BASIS FOR MONUMENT LOCATION

(Use reverse side if necessary)

Show info such as: History of corner, with reference to Vol. and pg, dates, surveyor; exact description of monument replaced; if location computed, by taped or EDM traverse; landowner remarks, etc.

Set on a straight line equidistant between section corners. Local landowner Cliff Morgan told me that line ran just south of his across the road neighbor's house, which used to belong to his uncle. I excavated area of road intersection with backhoe-found nothing.



COR OK 10-14-75 S.S.
COR OK 10/15/80 KU-RN
ALL OK 7-15-85 D.R.
OK 1-30-90 GR

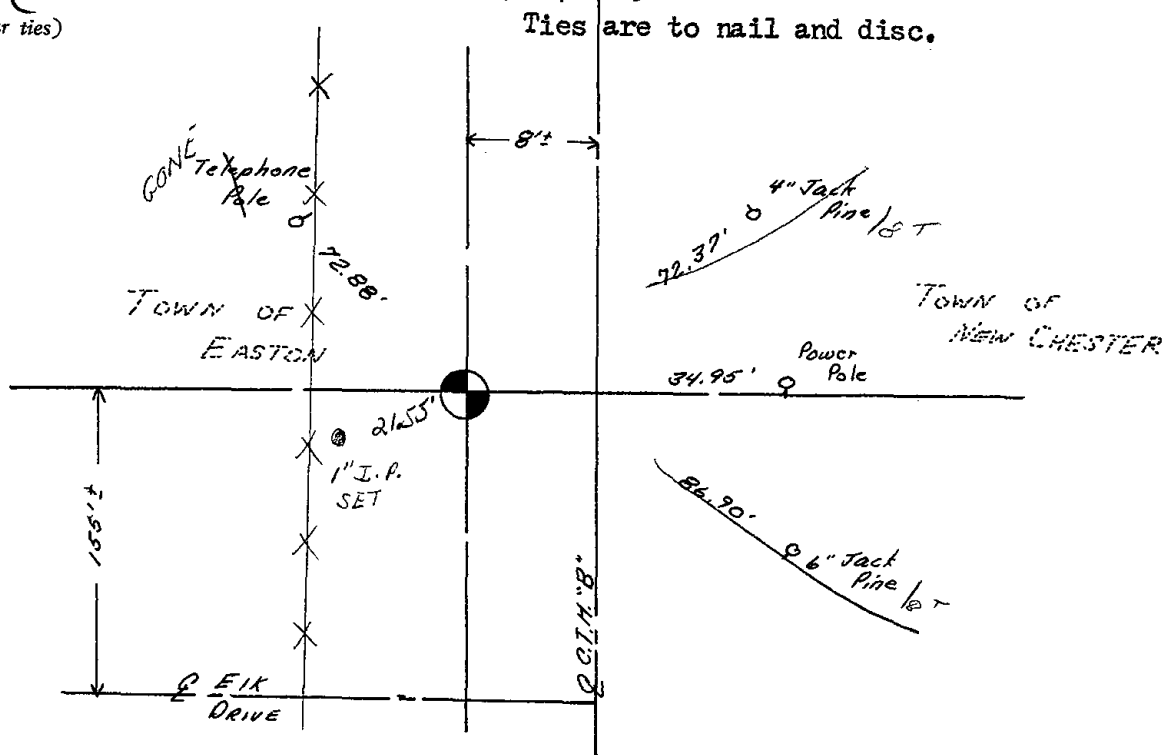
CERTIFIED CORRECT:

Anthony B. Kiedrowski
Registered Land Surveyor

DATE: 6/12/74

TIE SKETCH (SEE TIE SHEET DATED 11/11/92)

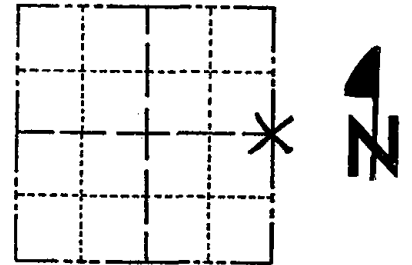
(Show at least four ties)



Government Land Corner Certificate

ADAMS County
 TYPE OF MONUMENT: HARRISON STANDARD
 STATE PLANE COORDINATES: N _____
 E _____
 ELEVATION — M.S.L. DATUM: _____
 THETA ANGLE: _____
 FIELD BOOK: _____ PAGE _____
 DRAWN BY: _____

CORNER NO. 384
 SECTION 24
 TOWN 16
 RANGE 6



LOCATION
(Indicated by 'X')

BASIS FOR MONUMENT LOCATION

Show info such as: History of corner, with reference to Vol. and pg., dates, surveyor; exact description of monument replaced; if location computed, by taped or EDM traverse; landowner remarks, etc. (Use reverse side if necessary)

SEAL:



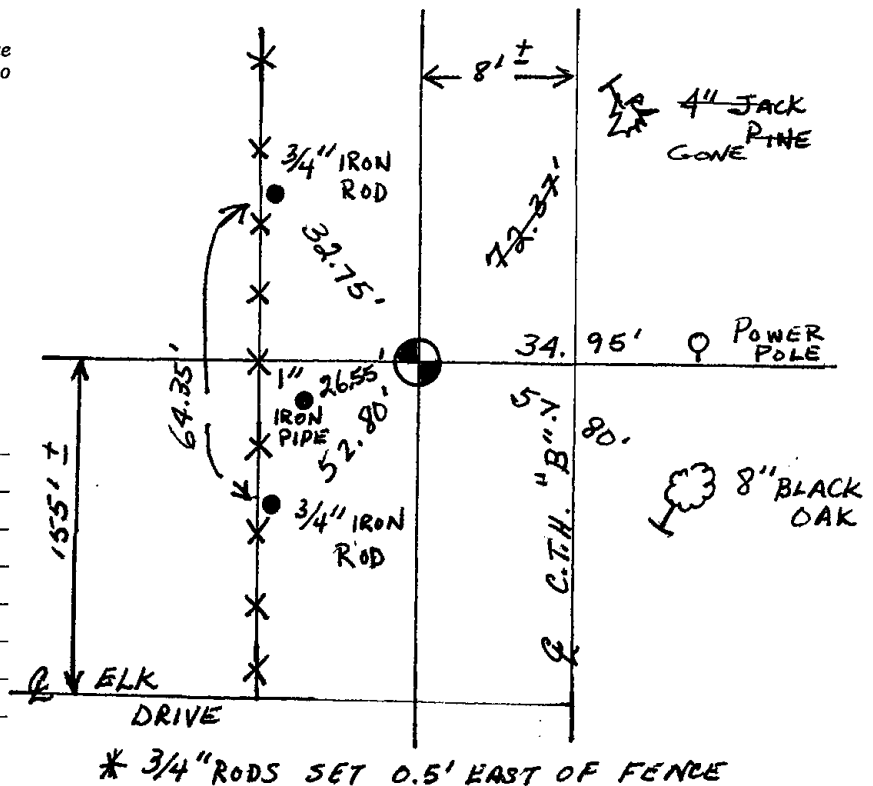
DATA SHOWN HERE ON
CERTIFIED CORRECT:

Kerry R. Zimmerman
Registered Land Surveyor

DATE: 11-11-92

TIE SKETCH

Show at least four ties, also fence lines, roads, topo, size and type of witness trees' and if off road - best way to arrive at corner.



MAINTENANCE RECORD

Date	Init.	Remarks
11/11/92	SS-SG	NEW TIES
1/23/96	SGGR	ALL OK