


000



LAND CORNER MONUMENT INDEX

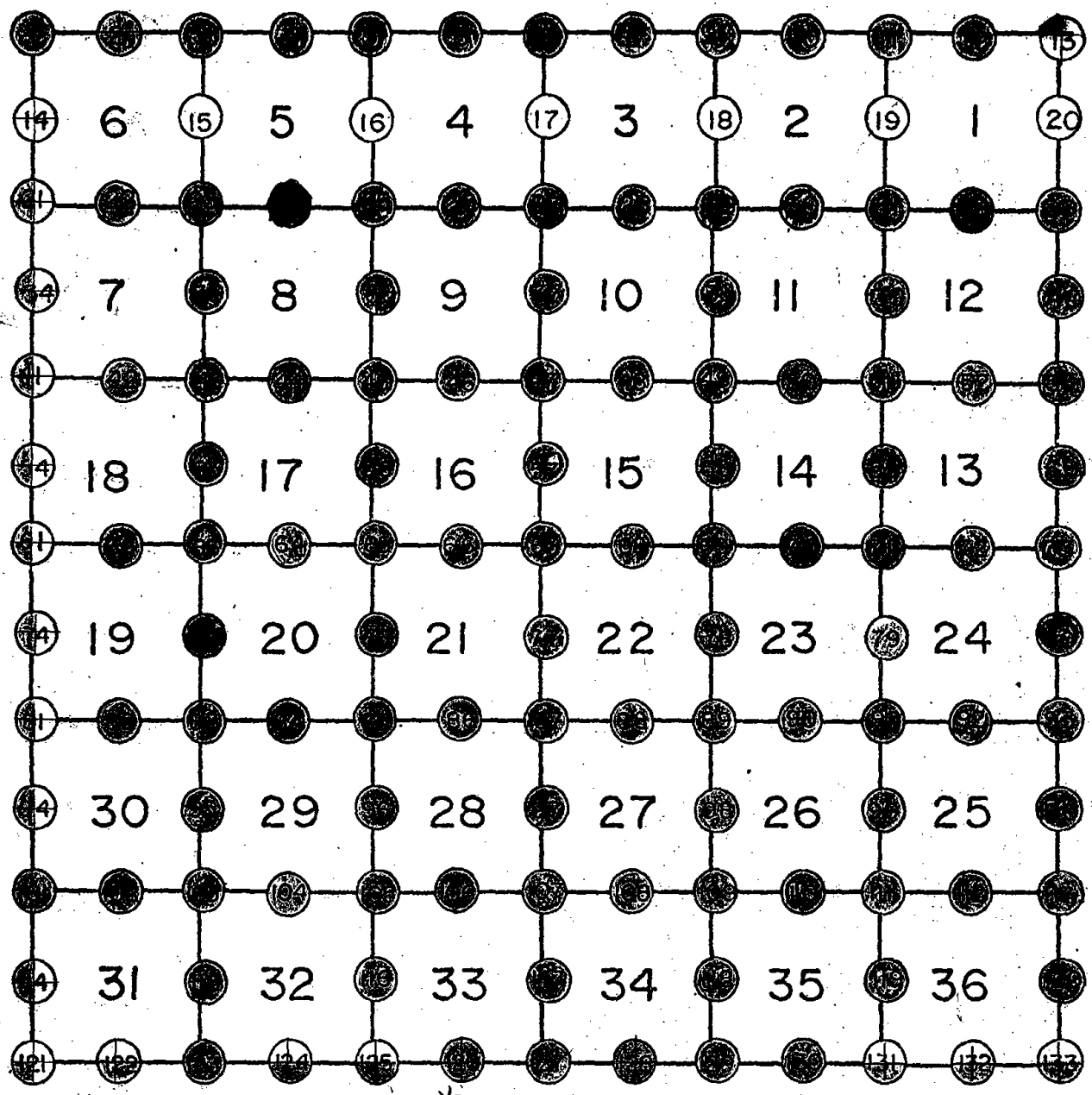
TOWN 16

RANGE 7


⊕ Corner Monumented
Tie Sheet Filed in Adjoining
Township as Indicated


● Corner Monumented
Tie Sheet In This Book

○ Corner May or May Not
Be Monumented -- No Ties



*use K
6 of 157*



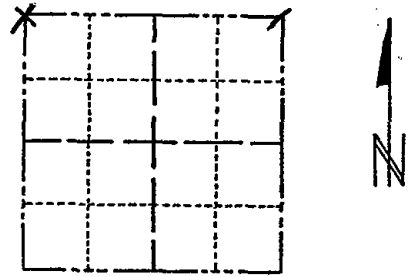


001

ADAMS COUNTY
Survey Monument Record

CORNER NO. 333
 SECTION 6
 TOWN 16
 RANGE 7

TYPE OF MONUMENT: Harrison
 STATE PLANE COORDINATES: N _____
 E _____
 ELEVATION — M.S.L. DATUM: _____
 THETA ANGLE: _____
 FIELD BOOK: 108 PAGE 122



LOCATION
 (Indicated by 'X')

SEAL:



BASIS FOR MONUMENT LOCATION

(Use reverse side if necessary)

Show info such as: History of corner, with reference to Vol. and pg, dates, surveyor; exact description of monument replaced; if location computed, by taped or EDM traverse; landowner remarks, etc.

Made measurements a mile to East & West & South. Compared with original notes and C&NW RR maps. M.C. Smith said this corner was missing in 1910 and that he did not recast it. Excavated considerable area with backhoe but found nothing.

CORNER	O.K.	2-22-77	GR-SS
"	"	3-22-82	"
"	"	11-26-86	GR
"	"	12-26-91	LT-GR

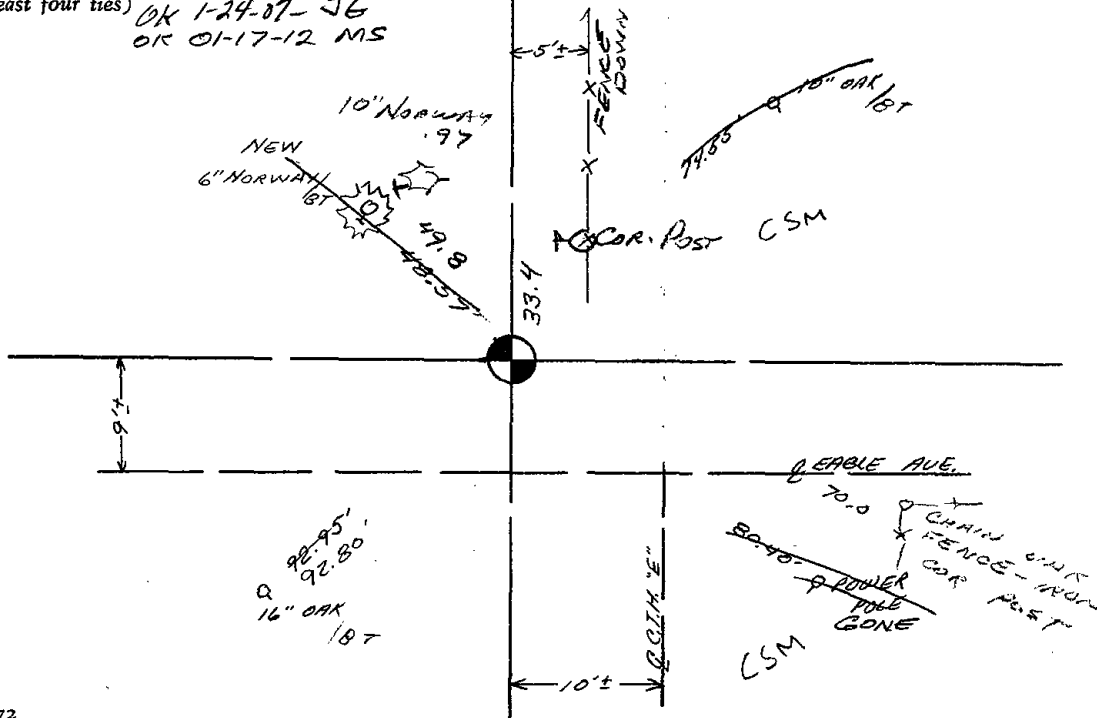
CERTIFIED CORRECT:


Anthony B. Kiedrowski
 Registered Land Surveyor
 DATE: 9-5-73

TIE SKETCH

(Show at least four ties)

3 NEW TIES 1-6-97 J6-55
 OK, 12-14-01 - M.L.
 OK 1-24-07 - J6
 OK 01-17-12 MS





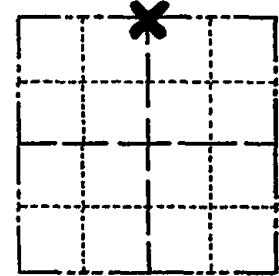
002

ADAMS COUNTY

Survey Monument Record

TYPE OF MONUMENT: Harrison
 STATE PLANE COORDINATES: N _____
 E _____
 ELEVATION — M.S.L. DATUM: _____
 THETA ANGLE: _____
 FIELD BOOK: 37 PAGE 53

CORNER NO. 2
 SECTION 6
 TOWN 16
 RANGE 7



LOCATION
(Indicated by 'X')

SEAL:



BASIS FOR MONUMENT LOCATION

(Use reverse side if necessary)

Show info such as: History of corner, with reference to Vol. and pg. dates, surveyor; exact description of monument replaced; if location computed, by taped or EDM traverse; landowner remarks, etc.

Set on a straight line and proportional to original notes. Excavated with backhoe but found nothing. No resurveys of record.

Set prior to May of 1974 but records lost in a fire. Re-tied 7/7/76

COR. OK	3-22-82	GR-SS
" "	11/25/86	ER
Z NEW	12-26-91	K2-GR
OK	12-10-96	SS
OK	12-14-01	ML
OK	01-17-12	MS

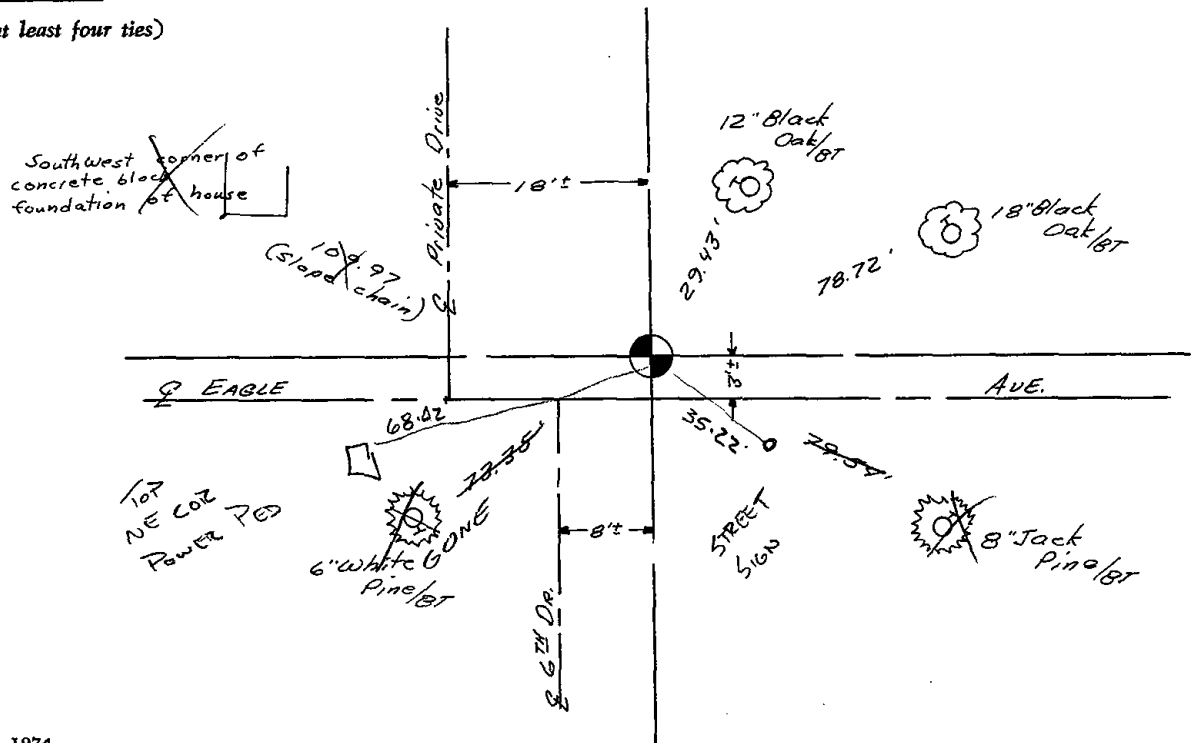
CERTIFIED CORRECT:

Anthony B. Kiedrowski
 Registered Land Surveyor

DATE: 7/5/77

TIE SKETCH

(Show at least four ties)





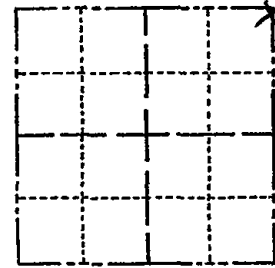
003

ADAMS COUNTY

Survey Monument Record

TYPE OF MONUMENT: HARRISON
 STATE PLANE COORDINATES: N _____
 E _____
 ELEVATION — M.S.L. DATUM: _____
 THETA ANGLE: _____
 FIELD BOOK: 108 PAGE 126

CORNER NO. 332
 SECTION 6
 TOWN 16
 RANGE 7



LOCATION
(Indicated by 'X')

SEAL:



CERTIFIED CORRECT:

Anthony B. Kiedrowski
 Registered Land Surveyor
 DATE: July 73

BASIS FOR MONUMENT LOCATION

(Use reverse side if necessary)

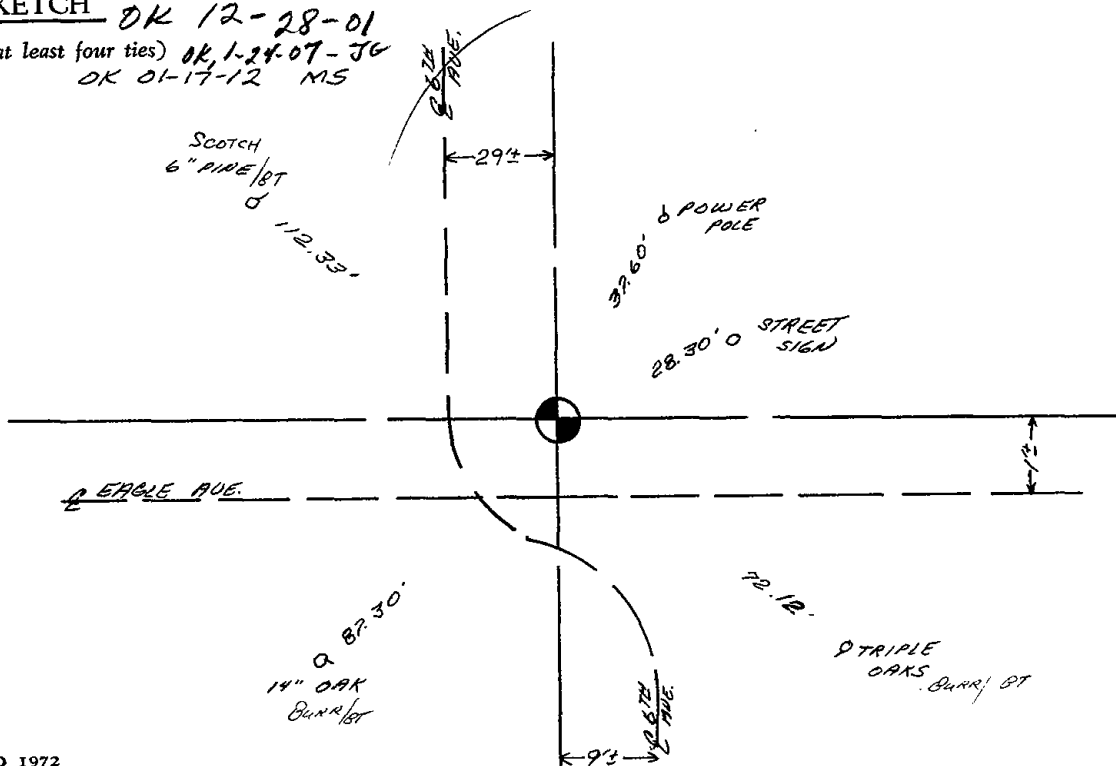
Show info such as: History of corner, with reference to Vol. and pg. dates, surveyor; exact description of monument replaced; if location computed, by taped or EDM traverse; landowner remarks, etc.


Excavated large area on centerline Eagle Ave. opposite both road to north and road to south. Could find no evidence of corner. Location determined after traversing Sections 5,6, and 7.

CORNER	O.K.	2-22-77	GR-SS
"	"	3-22-82	"
"	"	11-26-86	GR
"	"	12-25-91	GR-K2

TIE SKETCH

12-10-96 SS
 OK 12-28-01
 (Show at least four ties) OK 1-24-07-JG
 OK 01-17-12 MS





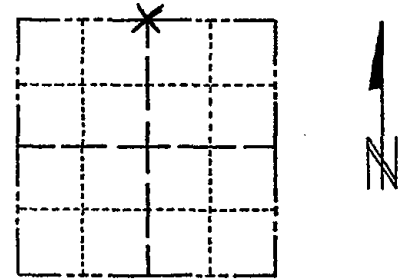
004

ADAMS COUNTY

Survey Monument Record

TYPE OF MONUMENT: 30" HARRISON
 STATE PLANE COORDINATES: N _____
 E _____
 ELEVATION — M.S.L. DATUM: _____
 THETA ANGLE: _____
 FIELD BOOK: 108 PAGE 137

CORNER NO. 338 4
 SECTION 5
 TOWN 16
 RANGE 7



LOCATION
(Indicated by 'X')

SEAL:



BASIS FOR MONUMENT LOCATION

(Use reverse side if necessary)

Show info such as: History of corner, with reference to Vol. and pg, dates, surveyor; exact description of monument replaced; if location computed, by taped or EDM traverse; landowner remarks, etc.

Corner set from old cemetery lines after looking up cemetery description.

CORNER	O.K.	2-22-77	GR-SS
"	"	3-22-82	GR-SS
"	"	11-26-86	CR
"	"	12-25-91	GR
2 NEW TIES		12-10-96	SS
OK		12-28-01	ML
OK		1-24-07	JC
OK		01-17-12	MIS

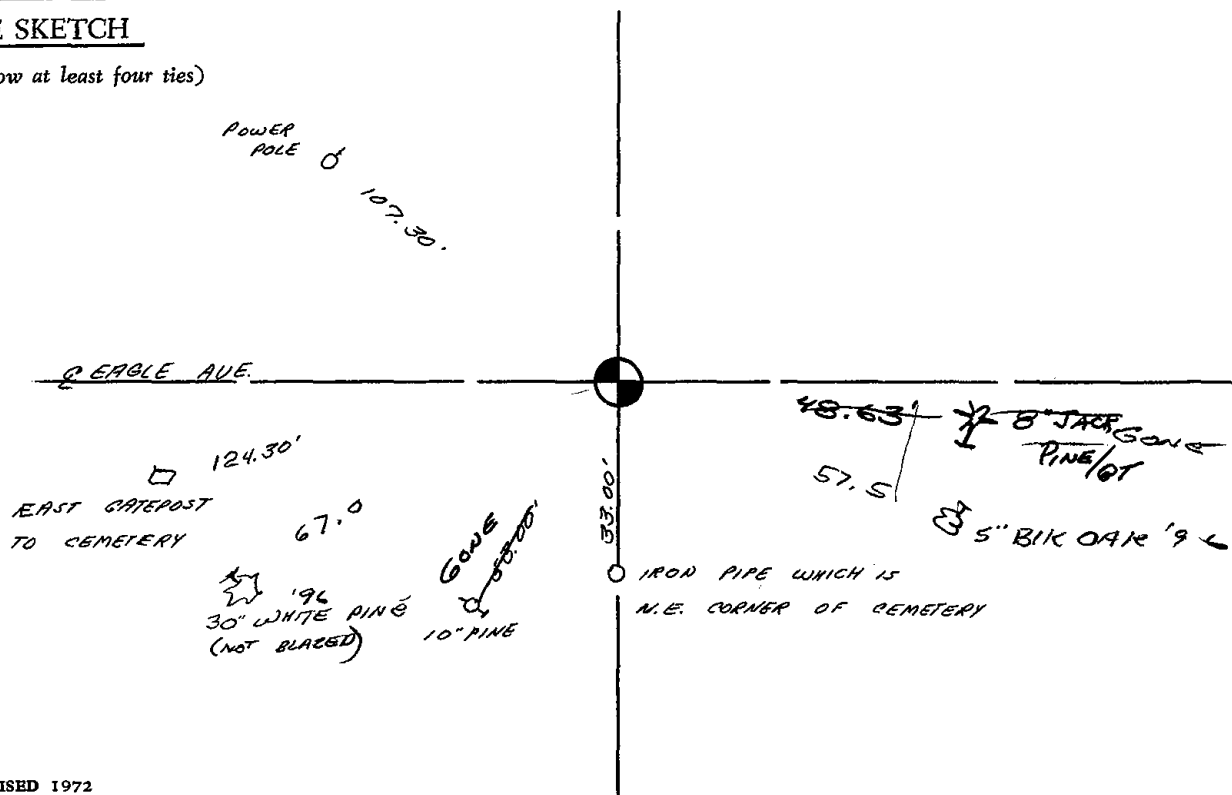
CERTIFIED CORRECT:


Anthony B. Kiedrowski
 Registered Land Surveyor

DATE: 9/5/73

TIE SKETCH

(Show at least four ties)





005

ADAMS COUNTY

Survey Monument Record

TYPE OF MONUMENT: Harrison standard

STATE PLANE COORDINATES: N _____
E _____

ELEVATION — M.S.L. DATUM: _____

THETA ANGLE: _____

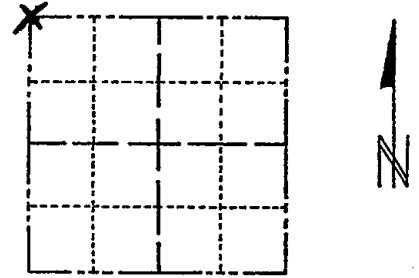
FIELD BOOK: 107 PAGE 40

CORNER NO. 225 5

SECTION 4

TOWN 16

RANGE 7



LOCATION
(Indicated by 'X')

SEAL:

BASIS FOR MONUMENT LOCATION

(Use reverse side if necessary)

Show info such as: History of corner, with reference to Vol. and pg, dates, surveyor; exact description of monument replaced; if location computed, by taped or EDM traverse; landowner remarks, etc.

Set by analyzing traverse of entire section.



CORNER	O.K.	DATE	REMARKS
		2-22-77	GR-SS
"	"	3-22-82	"
"	"	11-26-86	GR
"	"	11-25-91	GR-KR
"	"	12-10-96	ST

OK 12-28-01 ML

OK 1-24-87 - JG

OK 01-17-12 MS

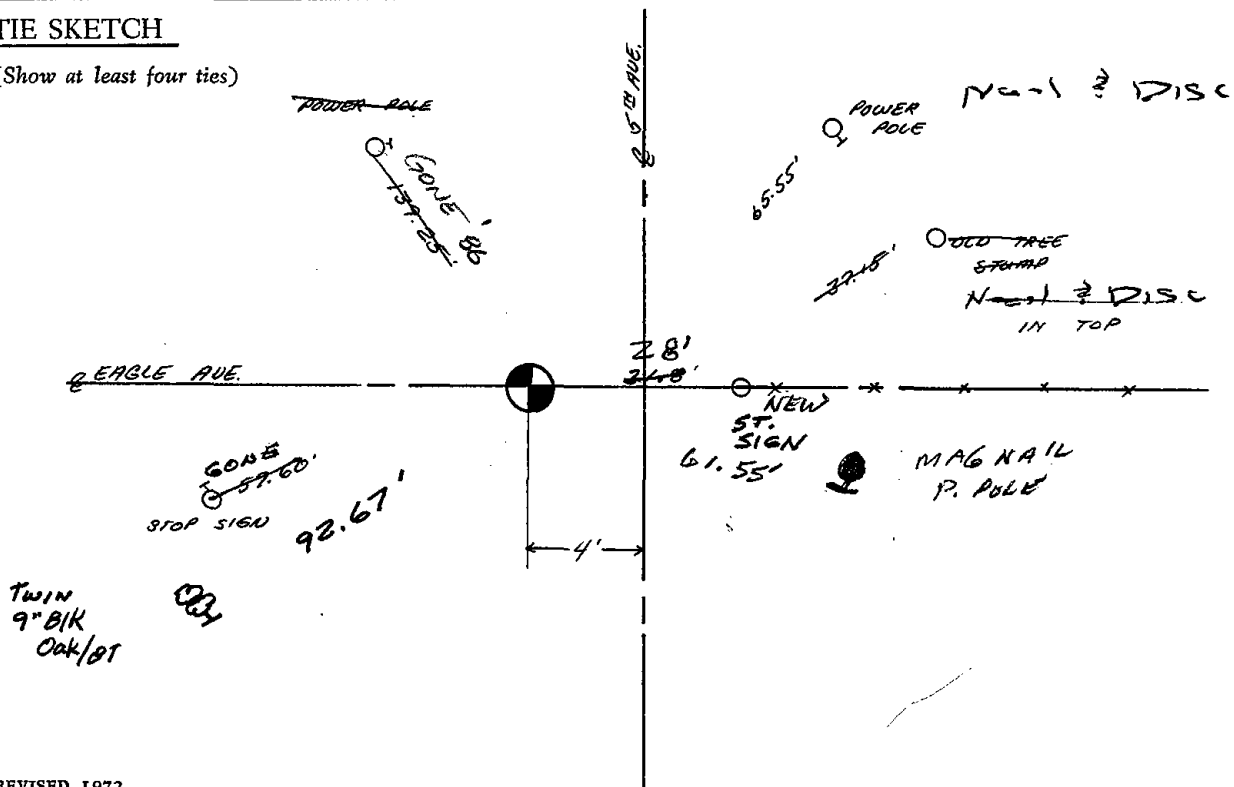
CERTIFIED CORRECT:


Anthony B. Kiedrowski
Registered Land Surveyor

DATE: 2-22-73

TIE SKETCH

(Show at least four ties)





006

ADAMS COUNTY

Survey Monument Record

TYPE OF MONUMENT: ~~Harrison Monument~~

STATE PLANE COORDINATES: N _____

E _____

ELEVATION — M.S.L. DATUM: _____

THETA ANGLE: _____

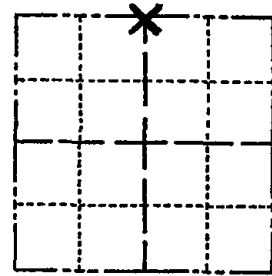
FIELD BOOK: _____ PAGE _____

CORNER NO. 226

SECTION 4

TOWN 16

RANGE 7




LOCATION (Indicated by 'X')

SEAL:

BASIS FOR MONUMENT LOCATION

(Use reverse side if necessary)

Show info such as: History of corner, with reference to Vol. and pg, dates, surveyor; exact description of monument replaced; if location computed, by taped or EDM traverse; landowner remarks, etc.



Ran EDM/transit traverse of Sections 2, 3 and 4 of the Town of New Chester and Sections 34 and 35 of the Town of Lincoln.

Established corner by single proportionate measure along the township line.

CORNER	O.K.	2-23-77	GRSS
"	"	4-12-82	"
OK		12-15-86	GR
CORNER	OK	12-27-96	JG
"	"	3-4-02	GR
OK		2-20-07	JG

CERTIFIED CORRECT:

Dale C. Hagen
Registered Land Surveyor

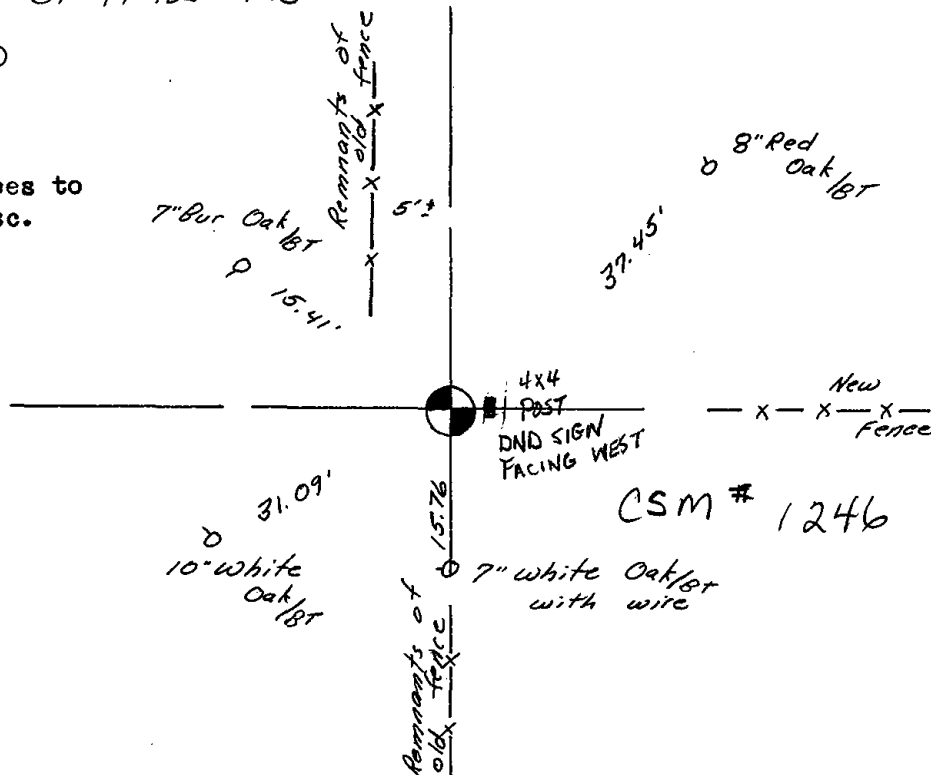
DATE: October 2, 1974

TIE SKETCH OK 01-17-12 MS


(Show at least four ties)

NOTE:

Ties in trees to nail in disc.



CSM # 1246



007

ADAMS COUNTY

Survey Monument Record

TYPE OF MONUMENT: Standard Harrison

STATE PLANE COORDINATES: N _____

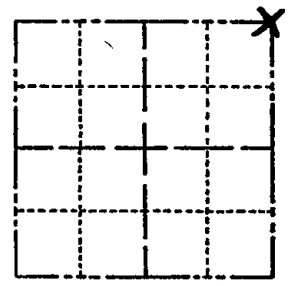
E _____

ELEVATION — M.S.L. DATUM: _____

THETA ANGLE: _____

FIELD BOOK: _____ PAGE _____

CORNER NO. 224⁷
 SECTION 4
 TOWN 16
 RANGE 7



LOCATION
(Indicated by 'X')

SEAL:



BASIS FOR MONUMENT LOCATION

(Use reverse side if necessary)

Show info such as: History of corner, with reference to Vol. and pg, dates, surveyor; exact description of monument replaced; if location computed, by taped or EDM traverse; landowner remarks, etc.

Previously set Harrison Monument was destroyed during construction of 4th Avenue along with all bearing objects.

Re-established location of corner by single proportionate measure along the township line.

- COR OK 4-12-82 GR-SS
- OK 11-26-86 ER
- OK 1-2-92 GR-JG
- OK 12-27-96 JG
- SEE ATTACHED SHEET SH & BF, 5-26-99
- OK 12-28-01 ML
- OK, 1-24-07 - JG
- OK 01-09-12 MS

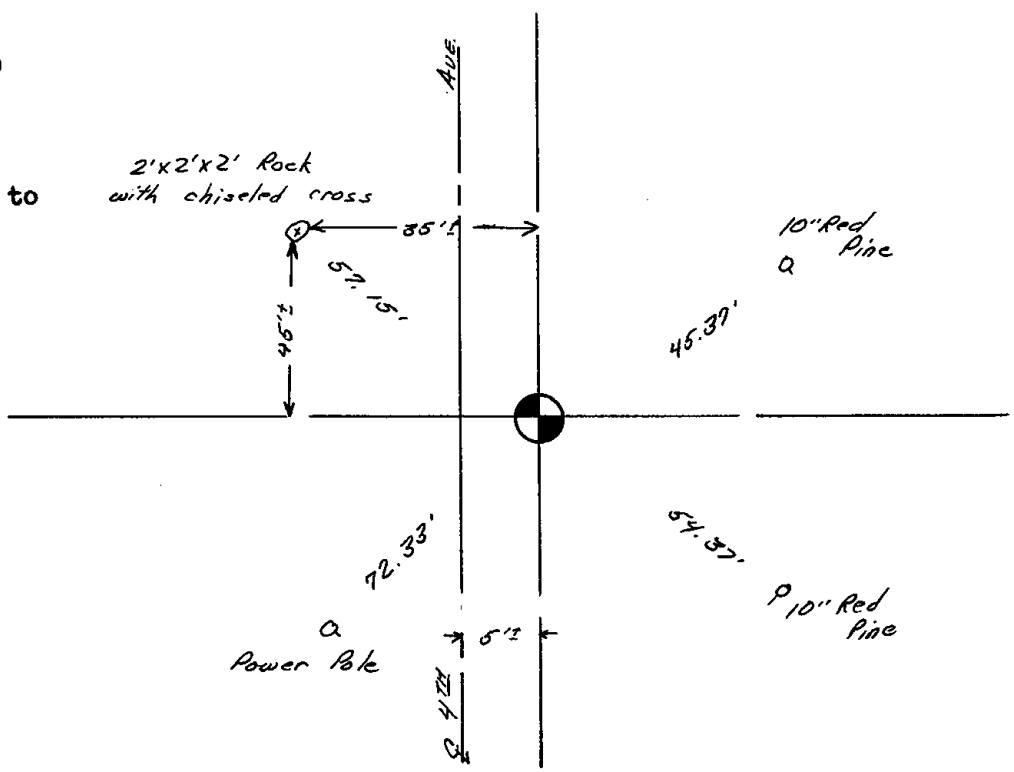
CERTIFIED CORRECT:
Dale C. Hagen
 Registered Land Surveyor
 DATE: October 2, 1974


TIE SKETCH

(Show at least four ties)

NOTE

Ties in trees to nail in disc.





008



009

ADAMS COUNTY

Survey Monument Record

TYPE OF MONUMENT: Standard Harrison

STATE PLANE COORDINATES: N _____

E _____

ELEVATION — M.S.L. DATUM: _____

THETA ANGLE: _____

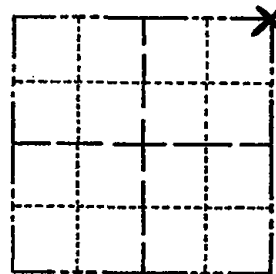
FIELD BOOK: _____ PAGE _____

CORNER NO. 592 ⁹

SECTION 3

TOWN 16

RANGE 7



LOCATION
(Indicated by 'X')

SEAL:

BASIS FOR MONUMENT LOCATION

(Use reverse side if necessary)

Show info such as: History of corner, with reference to Vol. and pg, dates, surveyor; exact description of monument replaced; if location computed, by taped or EDM traverse; landowner remarks, etc.

Ran EDM/transit traverse of Sections 2, 3 and 4 of the Town of New Chester and Sections 34 and 35 of the Town of Lincoln.

Could find no evidence of the original corner or any of its accessory monuments. Established corner by single proportionate measure along the township line.



COR OK 4-12-82 GR-SS

1-GONE, NOTHING AVAILABLE 12-30-91 GR-JG

" " " 12-10-96 SS

SEE ATTACHED SHEET SHY-BF 5-26-99

CORNER OK 3-4-02-GR

OK, 2-20-01-JG OK 01-09-12 MS

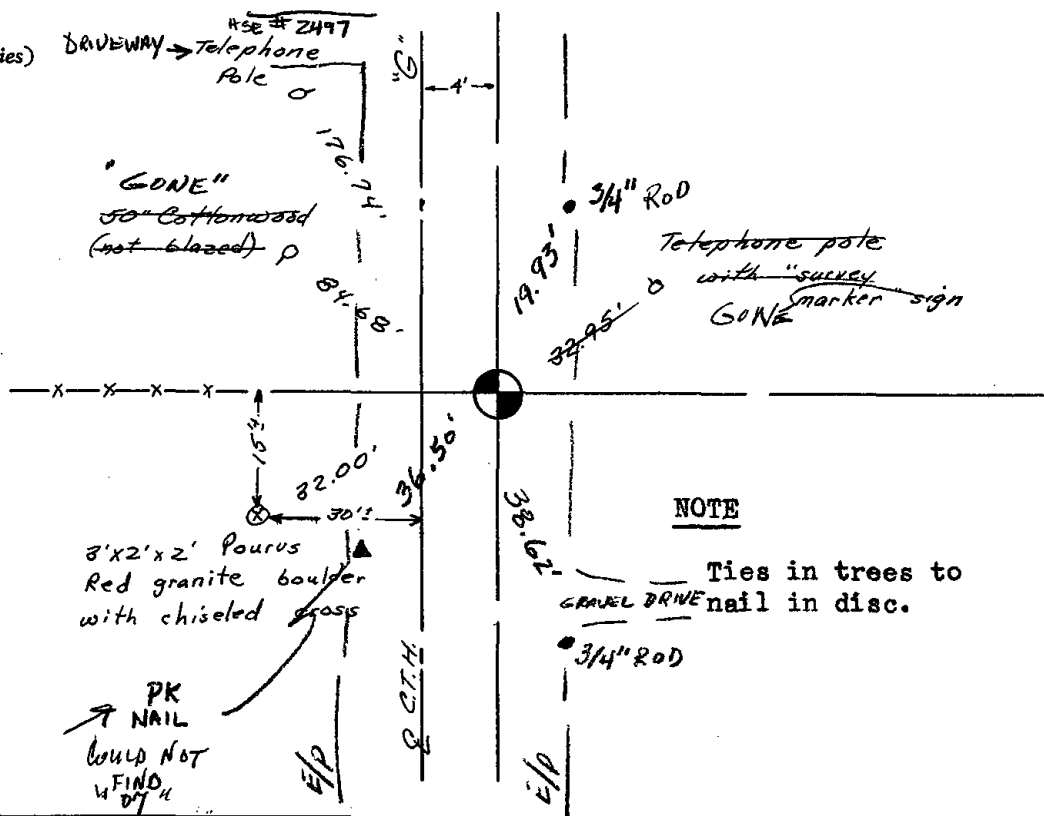
CERTIFIED CORRECT:

Dale C. Hagen
Registered Land Surveyor

DATE: October 2, 1974

TIE SKETCH

(Show at least four ties)



NOTE

Ties in trees to
GRAVEL DRIVE nail in disc.

3/4\"/>

ADAMS COUNTY

Survey Monument Record

TYPE OF MONUMENT: Standard Harrison

STATE PLANE COORDINATES: N _____
E _____

ELEVATION — M.S.L. DATUM: _____

THETA ANGLE: _____

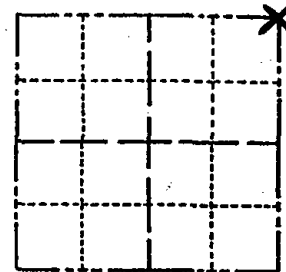
FIELD BOOK: _____ PAGE _____

CORNER NO. 592

SECTION 3

TOWN 16

RANGE 7



LOCATION
(Indicated by 'X')

SEAL:


BASIS FOR MONUMENT LOCATION

(Use reverse side if necessary)

Show info such as: History of corner, with reference to Vol. and pg, dates, surveyor; exact description of monument replaced; if location computed, by taped or EDM traverse; landowner remarks, etc.

Ran EDM/transit traverse of Sections 2, 3 and 4 of the Town of New Chester and Sections 34 and 35 of the Town of Lincoln.

Could find no evidence of the original corner or any of its accessory monuments. Established corner by single proportionate measure along the township line.



COR OR 4-12-82 GR-SS

1-GONE NOTHING AVAILABLE 12-30-91 GR-JG

~~5-13-97 NEW TIE SH & TN~~

5-26-99 NEW TIES SH & BF

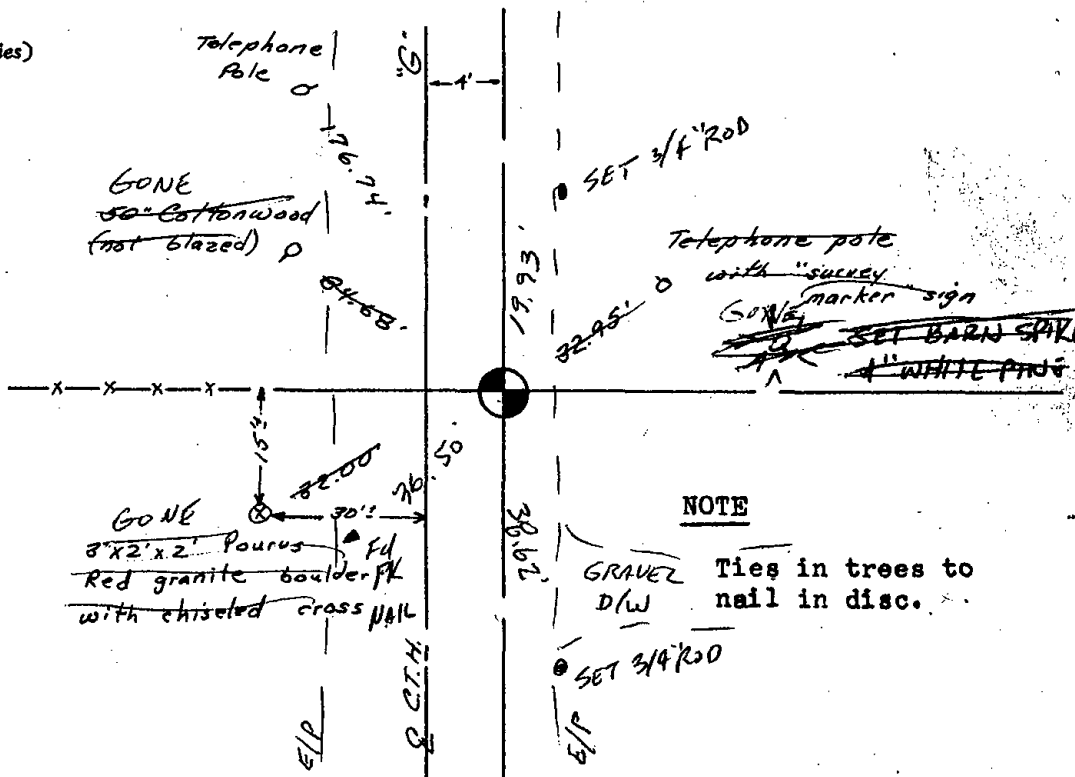
CERTIFIED CORRECT:


Dale C. Hagen
Registered Land Surveyor

DATE: October 2, 1974

TIE SKETCH

(Show at least four ties)





010

ADAMS COUNTY

Survey Monument Record

TYPE OF MONUMENT: Standard Harrison

STATE PLANE COORDINATES: N _____

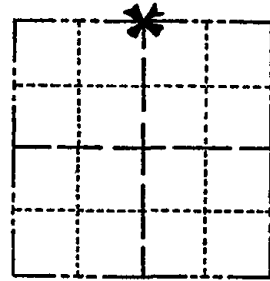
E _____

ELEVATION — M.S.L. DATUM: _____

THETA ANGLE: _____

FIELD BOOK: _____ PAGE _____

CORNER NO. 587¹⁰
 SECTION 2
 TOWN 16
 RANGE 7



LOCATION
(Indicated by 'X')

SEAL:



BASIS FOR MONUMENT LOCATION

(Use reverse side if necessary)

Show info such as: History of corner, with reference to Vol. and pg, dates, surveyor; exact description of monument replaced; if location computed, by taped or EDM traverse; landowner remarks, etc.

Ran EDM/transit traverse of Section 2 and adjacent sections. Could find no evidence of the original corner or any remonumentation within the search area.

Set corner equidistant and on line between Northeast and Northwest corners of Section 2.

CORNER	O.K.	2-24-77	GR-SS
"	"	4-12-82	"
"	"	12-12-86	GR
"	"	12-30-91	GR-36
"	"	12-10-96	SS
"	"	3-4-02	GR

CERTIFIED CORRECT:

Dale C. Hagen
 Registered Land Surveyor

DATE: October 2, 1974

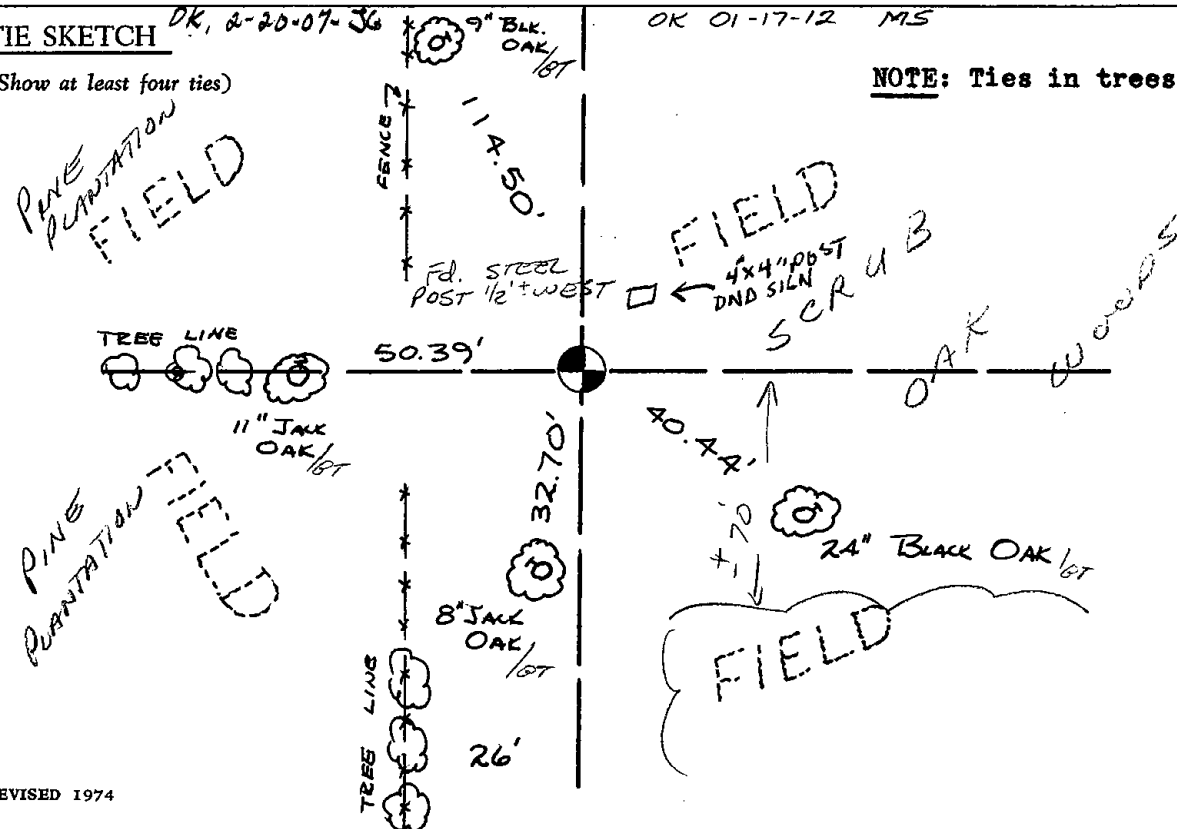
TIE SKETCH


OK, 2-20-07-36

OK 01-17-12 MS

(Show at least four ties)

NOTE: Ties in trees to nail in disc





* 0 1 1 *

011

ADAMS COUNTY

Survey Monument Record

TYPE OF MONUMENT: Standard Harrison

STATE PLANE COORDINATES: N _____

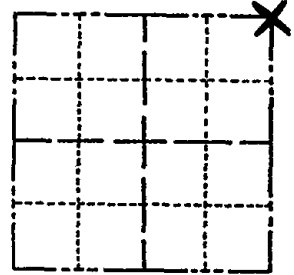
E _____

ELEVATION — M.S.L. DATUM: _____

THETA ANGLE: _____

FIELD BOOK: _____ PAGE _____

CORNER NO. 588⁽¹¹⁾
 SECTION 2
 TOWN 16
 RANGE 7



LOCATION
(Indicated by 'X')

SEAL:

BASIS FOR MONUMENT LOCATION


(Use reverse side if necessary)

Show info such as: History of corner, with reference to Vol. and pg, dates, surveyor; exact description of monument replaced; if location computed, by taped or EDM traverse; landowner remarks, etc.

Traversed with EDM and transit Sections 2, 3 and 4 of the Town of New Chester and Sections 34 and 35 of the Town of Lincoln, and determined search areas.

Dug and probed by hand but found no evidence of the original corner or any remonumentation.

Monumented well-kept fences which fell within the search area.



CORNER	O.K.	3-15-77	GR-55
"	"	4-12-82	"
		12-10-86	GR
1-NEW		12-30-91	GR-56
OK		12-10-96	55

CERTIFIED CORRECT:

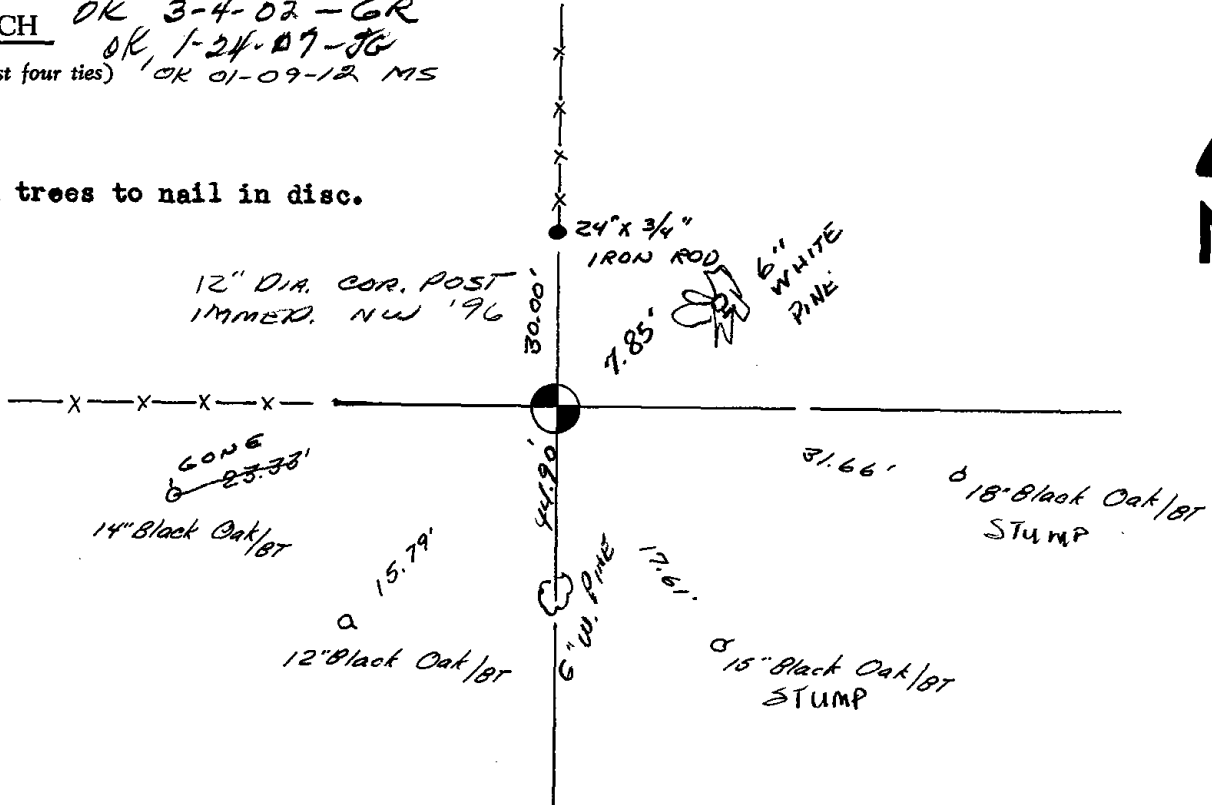
Dale C. Hagen
Registered Land Surveyor


DATE: October 2, 1974

TIE SKETCH OK 3-4-02-GR
 OK 1-24-07-JG
 (Show at least four ties) OK 01-09-12 MS

NOTE

Ties in trees to nail in disc.





* 0 1 2 *

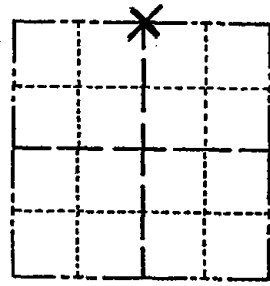
012

ADAMS COUNTY

Survey Monument Record

TYPE OF MONUMENT: HARRISON
STATE PLANE COORDINATES: N 43°53'39.7"
HAND HELD E W 89°36'26.6"
ELEVATION — M.S.L. DATUM: _____
THETA ANGLE: _____
FIELD BOOK: 34 PAGE 68

CORNER NO. 1071 (12)
SECTION 1
TOWN 16
RANGE 7



LOCATION
(Indicated by 'X')

SEAL:



BASIS FOR MONUMENT LOCATION

(Use reverse side if necessary)

Show info such as: History of corner, with reference to Vol. and pg, dates, surveyor; exact description of monument replaced; if location computed, by taped or EDM traverse; landowner remarks, etc.

Ran EDM/T2 traverse around Sections 1, 12, 11 and parts of adjoining sections to determine search area for investigation.

Could find no evidence of the original corner or any remonumentation. Existing down fences do not fit proration.

Set corner by single proportionate measure between the Northeast and Northwest corners of Section 1.

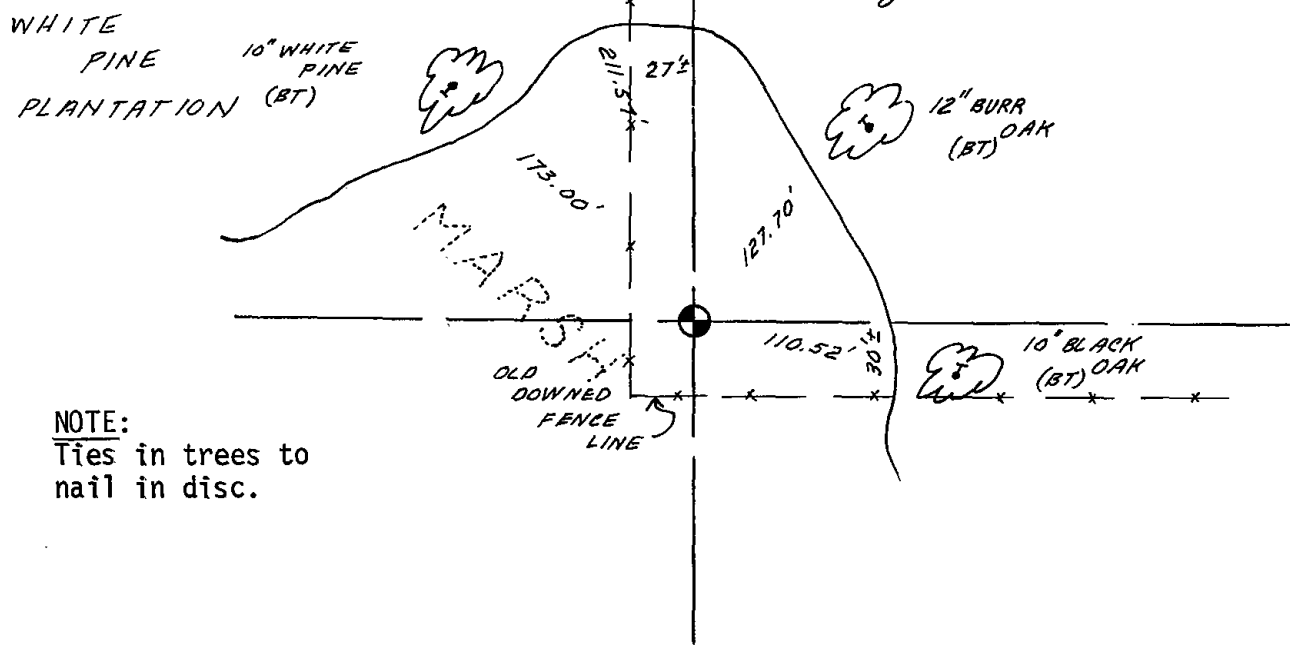
Corner set 11-2-76.

Cor	OK	4-23-82	GR
"	"	12-10-86	GR
"	"	12-30-91	GR-JG
"	"	12-10-96	SS


CERTIFIED CORRECT
Dale C Hagen
Registered Land Surveyor
DATE: 11-3-76

TIE SKETCH OK 3-4-02-GR OK 12-4-01-JG 01-10-12 OK GPR

(Show at least four ties)



NOTE:
Ties in trees to nail in disc.



022

ADAMS COUNTY

Survey Monument Record

TYPE OF MONUMENT: Harrison

STATE PLANE COORDINATES: N _____

E _____

ELEVATION — M.S.L. DATUM: _____

THETA ANGLE: _____

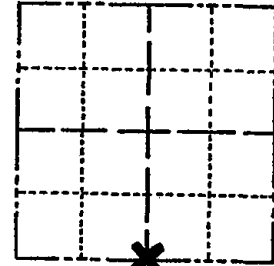
FIELD BOOK: 38 PAGE 36

CORNER NO. 22

SECTION 6


TOWN 16

RANGE 7



LOCATION
(Indicated by 'X')

SEAL:



BASIS FOR MONUMENT LOCATION

(Use reverse side if necessary)

Show info such as: History of corner, with reference to Vol. and pg, dates, surveyor; exact description of monument replaced; if location computed, by taped or EDM traverse; landowner remarks, etc.

Excavated with backhoe. Found nothing.
 Corner reset by working back from old plats of record in Grand Marsh.
 Corner was set prior to May, 74, but records were lost in a fire. Retied 4/4/77

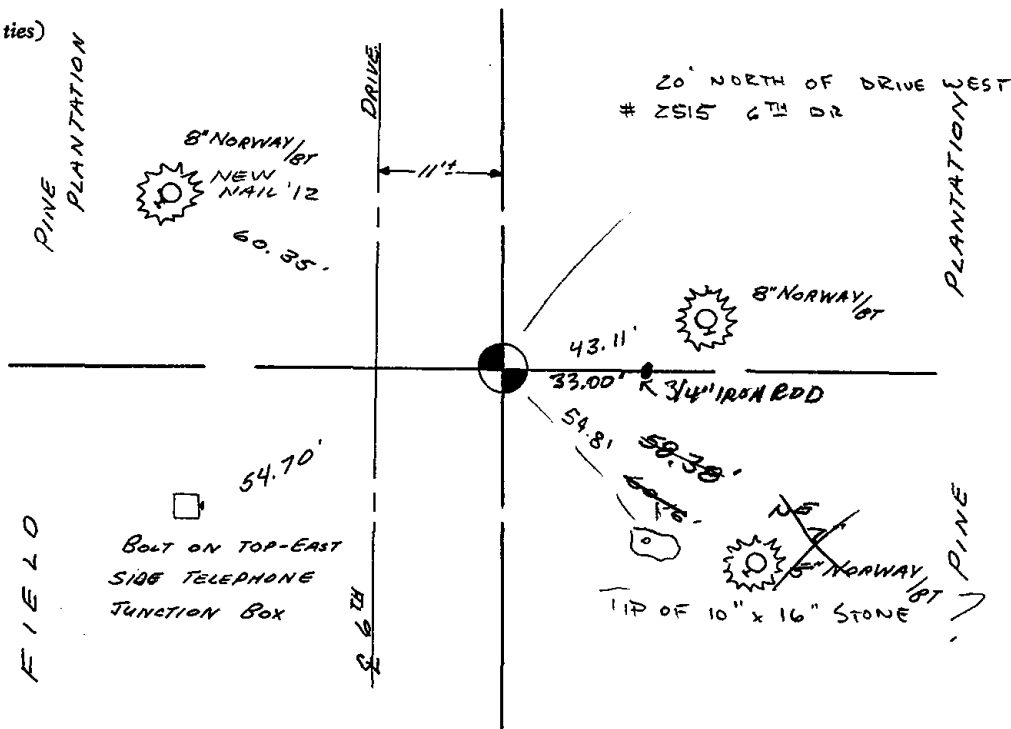
COR. OK 4-12-82 GR-55
 " " 11-26-86 CL
 1 GONE - 1 NEW 12-26-91 KZ-GR
 OK 12-10-96 SS
 OK 12-14-01 ML
 1-NEW TIE, 1-24-07-JG
 " 01-30-12 ML

CERTIFIED CORRECT:

Anthony B. Kiedrowski
 Registered Land Surveyor
 DATE: 7/5/77

TIE SKETCH

(Show at least four ties)





023

ADAMS COUNTY

Survey Monument Record

TYPE OF MONUMENT: Harrison

STATE PLANE COORDINATES: N _____

E _____

ELEVATION — M.S.L. DATUM: _____

THETA ANGLE: _____


FIELD BOOK: 37 PAGE 52

CORNER NO. 23

SECTION 6

TOWN 16

RANGE 7



LOCATION
(Indicated by 'X')

SEAL:



BASIS FOR MONUMENT LOCATION

(Use reverse side if necessary)

Show info such as: History of corner, with reference to Vol. and pg, dates, surveyor; exact description of monument replaced; if location computed, by taped or EDM traverse; landowner remarks, etc.

Excavated with backhoe. Found nothing. Point established by working back from old plats in Grand Marsh. I was able to set the forty corner south of here from an existing bearing tree in the southeast quadrant of the town road and " E ". This matched stones found in the old plats and helped in locating this corner.

This corner was set prior to May of 1974, but the records were lost in a fire. Retied 7/7/76

Cor. OK	3-22-82	GR-SS
" "	11-26-86	GR
1 Gone "	12-26-91	K2-GR
OK	12-10-96	SS

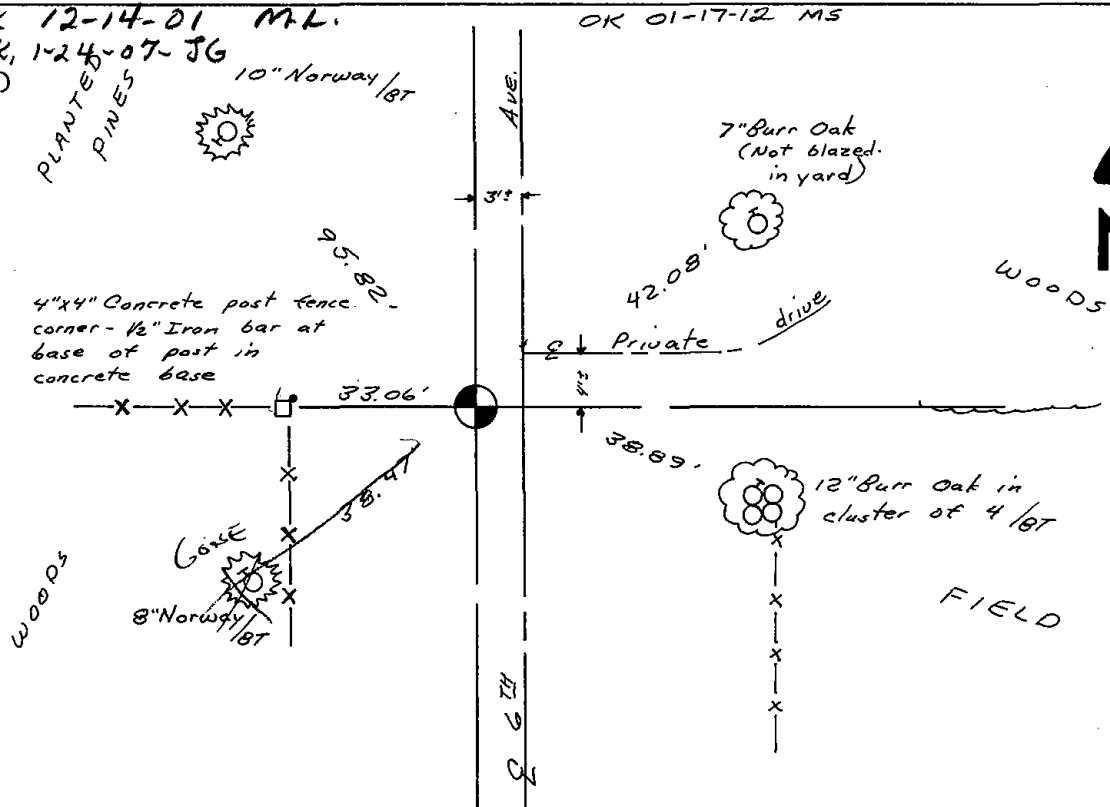
CERTIFIED CORRECT:

Anthony B. Kiedrowski
Registered Land Surveyor

DATE: 7/5/77

TIE SKETCH OK 12-14-01 M.L.
OK, 1-24-07-JG

(Show at least four ties)





* 0 2 4 *

024

ADAMS COUNTY

Survey Monument Record

TYPE OF MONUMENT: Harrison Monument (30 inches)

STATE PLANE COORDINATES: N _____

E _____

ELEVATION — M.S.L. DATUM: _____

THETA ANGLE: _____


FIELD BOOK: _____ PAGE _____

CORNER NO. 630

SECTION 8

TOWN 16

RANGE 7



LOCATION
(Indicated by 'X')

SEAL:



BASIS FOR MONUMENT LOCATION

(Use reverse side if necessary)

Show info such as: History of corner, with reference to Vol. and pg, dates, surveyor; exact description of monument replaced; if location computed, by taped or EDM traverse; landowner remarks, etc.

Ran tape/transit traverse in the area to determine search areas for the corners in section 8.

Found $\frac{1}{2}$ " iron bar in search area, tied into traverse and computed position.

Accepted and monumented same.

CORNER	O.K.	2-22-77	GR-SS
"	"	4-12-82	"
"	"	11-26-86	GR
2 NEW TIES		12-10-96	SS
OK		3-4-02	GR
OK		1-24-07	JG
		2 NEW TIES	01-17-12 MS

CERTIFIED CORRECT:

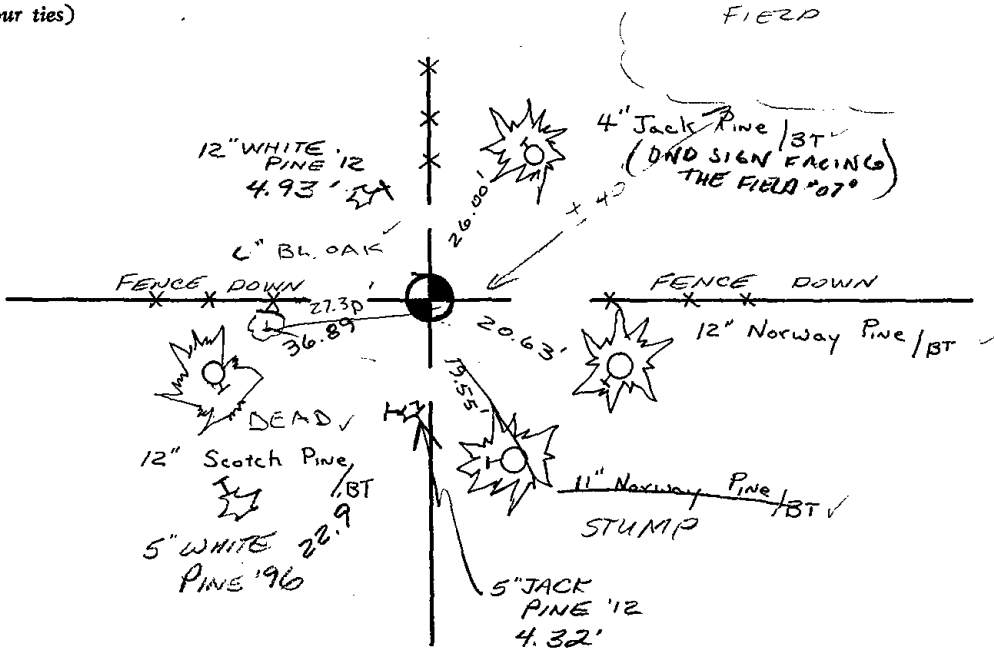
Dale C. Hagen
Registered Land Surveyor

DATE: 3-28-75

TIE SKETCH

NOTE: Ties to nail and disc in trees.

(Show at least four ties)





025

ADAMS COUNTY

Survey Monument Record

TYPE OF MONUMENT: 30" HARRISON

STATE PLANE COORDINATES: N _____

E _____

ELEVATION — M.S.L. DATUM: _____

THETA ANGLE: _____

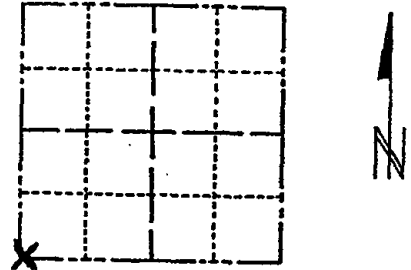
FIELD BOOK: 107 PAGE 31

CORNER NO. 217 (25)

SECTION 4

TOWN 16

RANGE 7



LOCATION
(Indicated by 'X')

SEAL:



BASIS FOR MONUMENT LOCATION

(Use reverse side if necessary)

Show info such as: History of corner, with reference to Vol. and pg. dates, surveyor; exact description of monument replaced; if location computed, by taped or EDM traverse; landowner remarks, etc.

Set monument

November 1, 1972

Anthony B. Kiedrowski R.L.S. 878

Location determined by retracement of Sam Mullen survey in Sec. 5.

CORNER	O.K.	2-22-77	GR-SS
"	"	3-22-82	"
"	"	11-26-86	CE
"	"	11-25-91	GR-KK
"	"	12-10-94	SS
"	"	12-28-01	ML

CERTIFIED CORRECT:

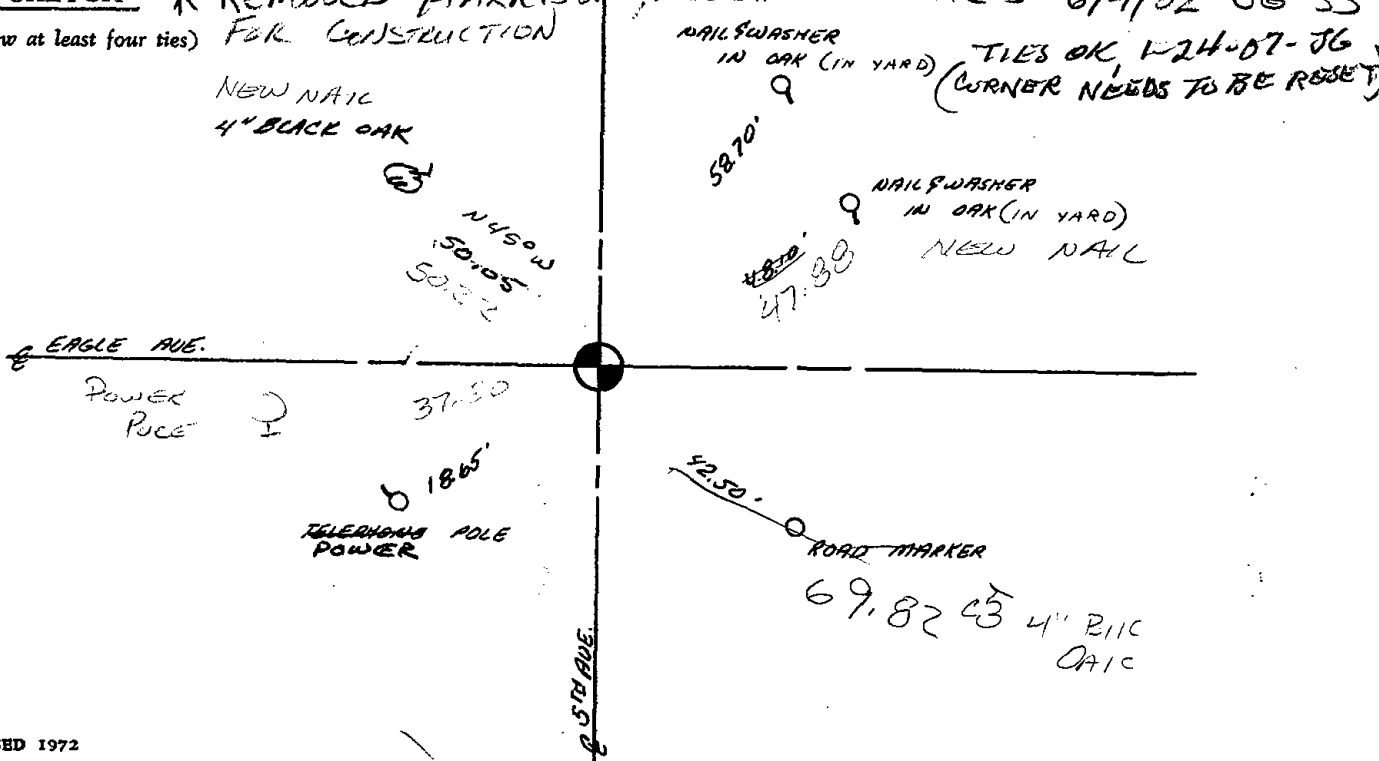
Anthony B. Kiedrowski
Registered Land Surveyor


DATE: _____


TIE SKETCH

(Show at least four ties)

* REMOVED HARRISON, ADDED NEW TIES 6/4/02 56-SS FOR CONSTRUCTION







026

ADAMS COUNTY

CORNER NO. 222

Survey Monument Record

SECTION 4

TYPE OF MONUMENT: Harrison standard

TOWN 16

STATE PLANE COORDINATES: N

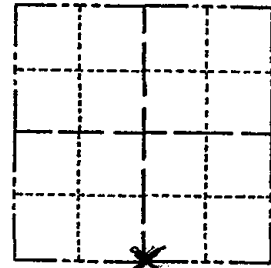
RANGE 7

E

ELEVATION - M.S.L. DATUM:

THETA ANGLE:

FIELD BOOK: 107 PAGE 37



LOCATION (Indicated by 'X')

SEAL:



BASIS FOR MONUMENT LOCATION

(Use reverse side if necessary)

Show info such as: History of corner, with reference to Vol. and pg, dates, surveyor; exact description of monument replaced; if location computed, by taped or EDM traverse; landowner remarks, etc.

Set by retracement of Sam Mullen Survey in Sec. 5.

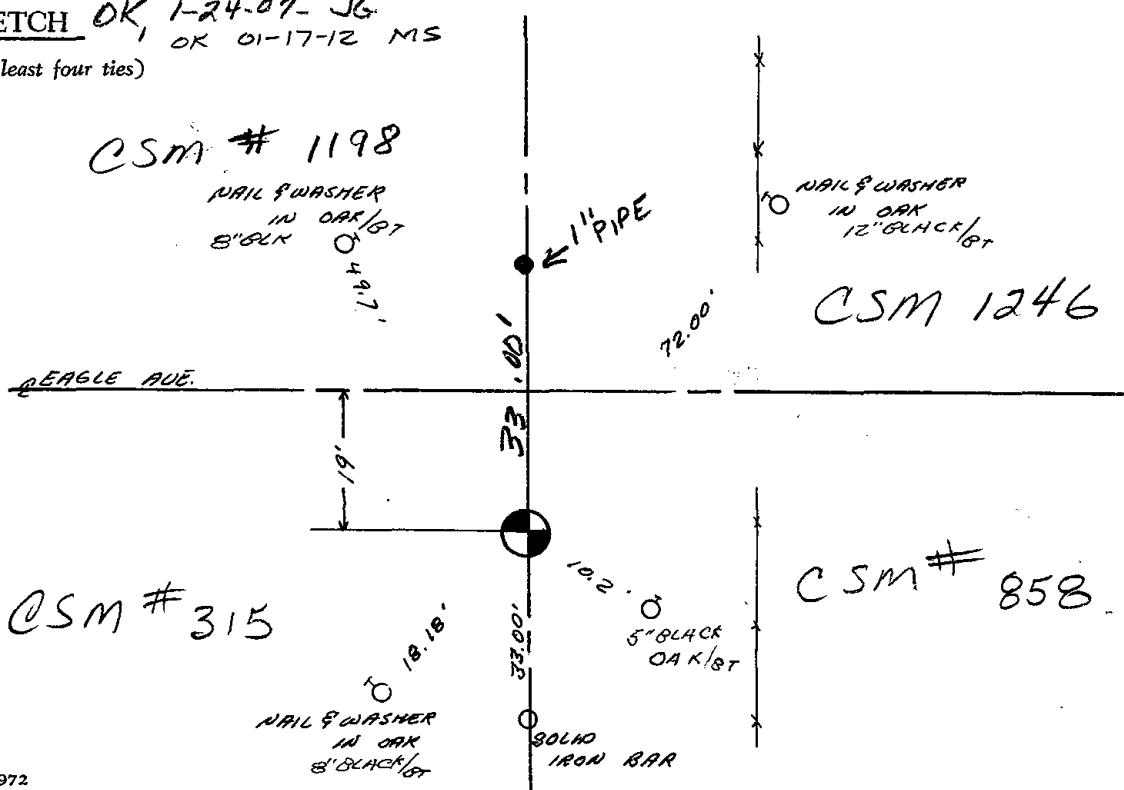
CORNER	O.K.	2-24-77	GR-SS
"	"	4-12-82	"
"	"	11-26-86	GL
"	"	12-30-91	GR-5G
"	"	12-27-96	JG
1-NEW TIE		3-4-02	GR

CERTIFIED CORRECT:

Anthony B. Kiedrowski
Registered Land Surveyor

DATE: 2-22-73

TIE SKETCH OK, 1-24-07-JG, OK 01-17-12 MS
(Show at least four ties)





027

ADAMS COUNTY

Survey Monument Record

TYPE OF MONUMENT: Standard Harrison

STATE PLANE COORDINATES: N _____
E _____

ELEVATION — M.S.L. DATUM: _____

THETA ANGLE: _____

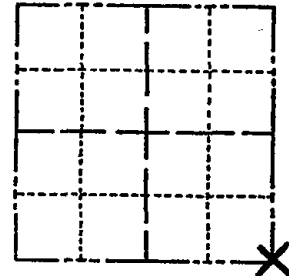
FIELD BOOK: _____ PAGE _____

CORNER NO. 223 ⁽²⁷⁾

SECTION 4

TOWN 16

RANGE 7



LOCATION
(Indicated by 'X')

SEAL:

BASIS FOR MONUMENT LOCATION

(Use reverse side if necessary)

Show info such as: History of corner, with reference to Vol. and pg, dates, surveyor; exact description of monument replaced; if location computed, by taped or EDM traverse; landowner remarks, etc.

Previously set Harrison Monument was destroyed during the construction of 4th Avenue and Eagle Avenue.

Re-set corner from existing old ties and took new ties.



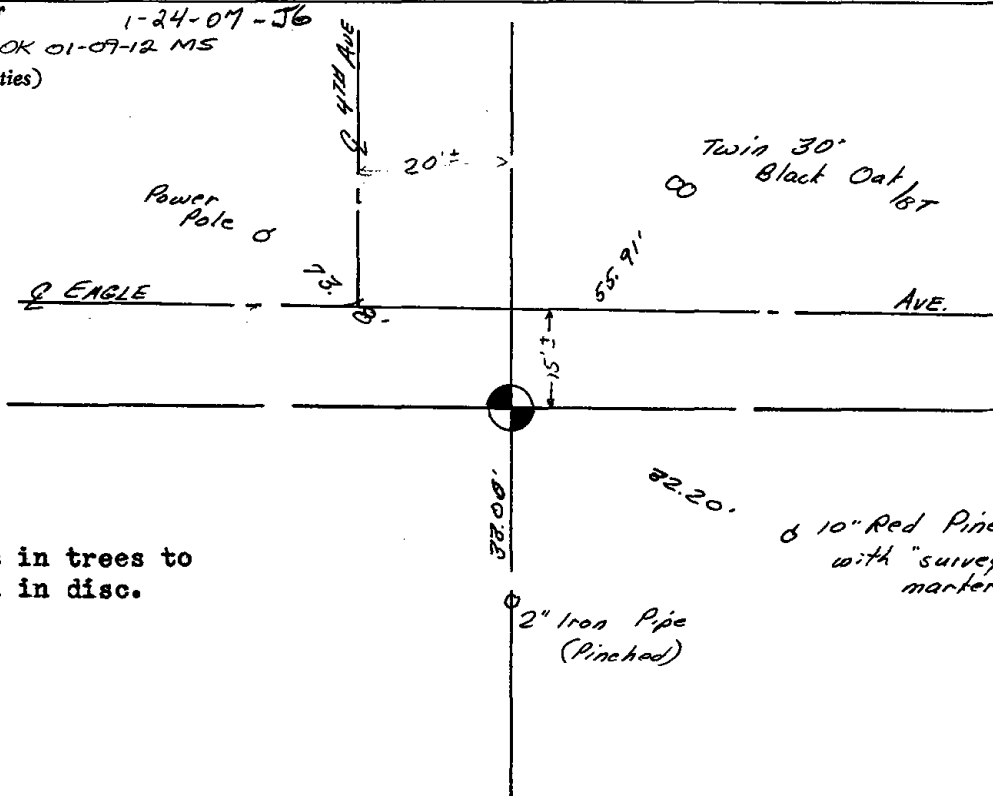
CORNER	O.K.	2-24-77	GR-SS
"	"	4-12-82	"
"	"	11-26-86	GR
"	"	12-30-91	GR-JG
"	"	12-27-96	JG
"	"	12-28-01	ML

CERTIFIED CORRECT:

Dale C. Hagen
Registered Land Surveyor


DATE: Oct. 2, 1974

TIE SKETCH ["] 1-24-07-JG
OK 01-07-12 MS
(Show at least four ties)



NOTE:

Ties in trees to nail in disc.



ADAMS COUNTY

Survey Monument Record

TYPE OF MONUMENT: ~~Top 12" of~~ Harrison standard

STATE PLANE COORDINATES: N _____
E _____

ELEVATION — M.S.L. DATUM: _____

THETA ANGLE: _____

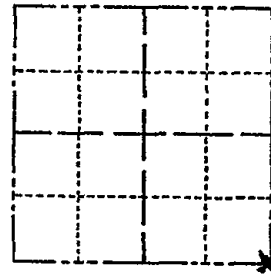
FIELD BOOK: 107 PAGE 38

CORNER NO. 223

SECTION 4


TOWN 16

RANGE 7



LOCATION
(Indicated by 'X')

SEAL:



BASIS FOR MONUMENT LOCATION

(Use reverse side if necessary)

Show info such as: History of corner, with reference to Vol. and pg, dates, surveyor; exact description of monument replaced; if location computed, by taped or EDM traverse; landowner remarks, etc.

Set by retracement of survey to south.
Found large stone at this point and set only the top 12" of a Harrison monument on top.

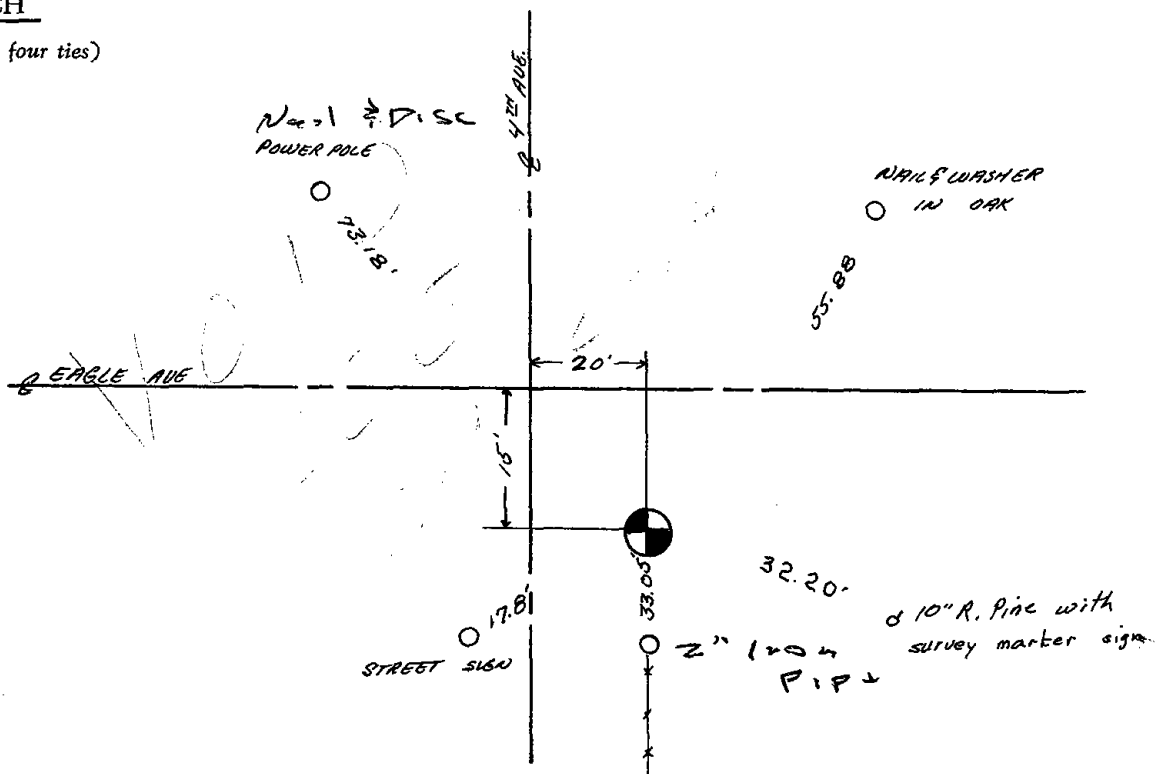
CERTIFIED CORRECT:

Anthony B. Kiedrowski
Registered Land Surveyor


DATE: 2-22-73

TIE SKETCH

(Show at least four ties)







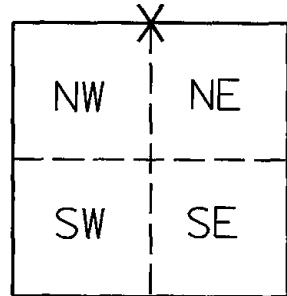
028

U. S. Public Land Survey Monument Record

ADAMS COUNTY

CORNER NO. 28
 SECTION 10
 TOWN 16 N
 RANGE 07 E

TYPE OF MONUMENT: Harrison Monument
 STATE PLANE COORDINATES: N _____
 E _____
 ELEVATION -- M.S.L. DATUM: _____
 THETA ANGLE: _____
 FIELD BOOK: _____



LOCATION
(Indicated by "X")

BASIS FOR MONUMENT LOCATION

(Use reverse side if necessary)

Show information such as: History of corner, with reference to Vol. and pg. dates, surveyor; exact description of monument established by you to perpetuate the location of this point, landowner remarks, etc.


October 2, 1974 - Dale C. Hagen ran EDM / transit traverse of Sections 2, 3 and 4 of the Town of New Chester and Sections 34 and 35 of the Town of Lincoln. Did not excavate because search area fell in cut section of road. Set corner (Harrison Monument) by single proportionate measure between the Southeast and Southwest Section corners.

10-27-08 - I found a Harrison Monument 0.5' below surface and accepted it as the true corner location. I then set accessories as shown.

OK 01-09-12 MS

SURVEYOR'S CERTIFICATE:

This is to certify that the corner location on this record was determined by or under my direction and control and that this US Land Survey Monument Record is correct to the best of my knowledge and belief.

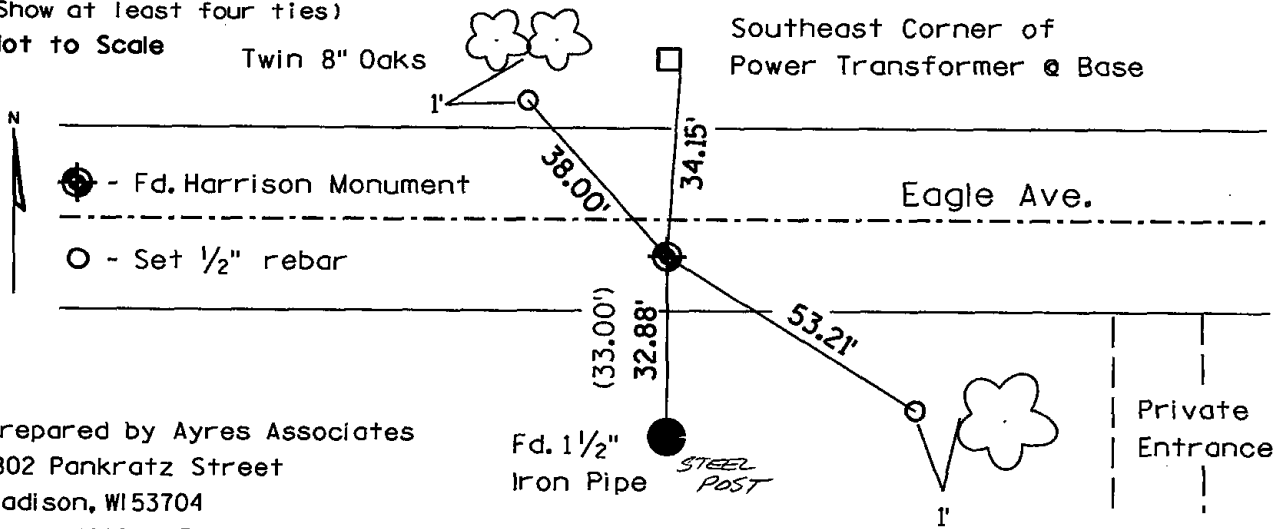


Jamey L. Reid *11-18-08*
 Jamey L. Reid RLS-2559

TIE SKETCH

(Show at least four ties)

Not to Scale



Prepared by Ayres Associates
 1802 Pankratz Street
 Madison, WI 53704
 phone: (608)-443-1200

ADAMS COUNTY

Survey Monument Record

TYPE OF MONUMENT: Harrison Monument

STATE PLANE COORDINATES: N _____

E _____

ELEVATION — M.S.L. DATUM: _____

THETA ANGLE: _____

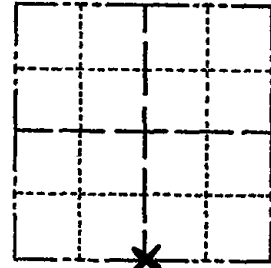
FIELD BOOK: _____ PAGE _____

CORNER NO. 594

SECTION 3


TOWN 16

RANGE 7



LOCATION
(Indicated by 'X')

SEAL:



BASIS FOR MONUMENT LOCATION

(Use reverse side if necessary)

Show info such as: History of corner, with reference to Vol. and pg, dates, surveyor; exact description of monument replaced; if location computed, by taped or EDM traverse; landowner remarks, etc.

Ran EDM/transit traverse of Sections 2, 3, and 4 of the Town of New Chester and Sections 34 and 35 of the Town of Lincoln.

Did not excavate because search area fell in search cut section of road.

Established corner by single proportionate measure between Southeast and Southwest section corners.

CORNER	O.K.	2-24-77	GR-SS
"	"	4-12-82	"
"	"	12-30-91	GR-SG
"	"	1-02-02	ML
"	"	1-24-07	JG

CERTIFIED CORRECT:

Dale C. Hagen
Registered Land Surveyor

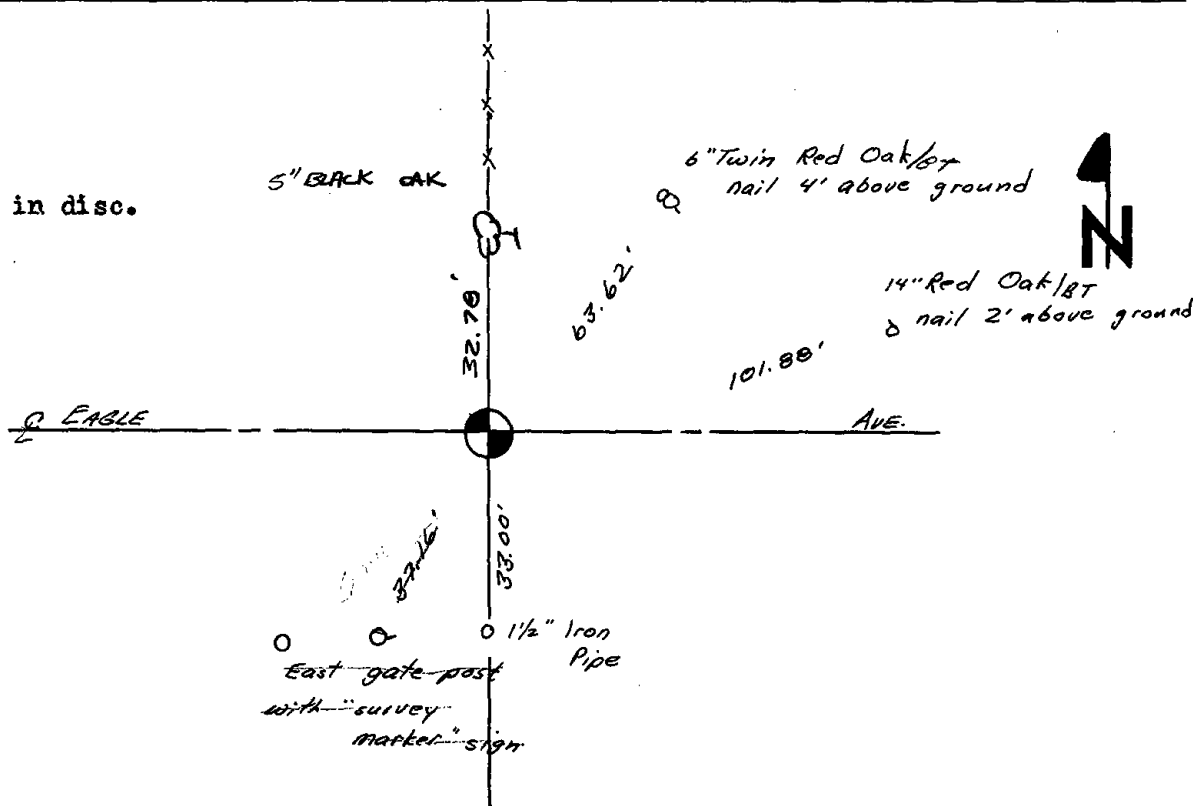
DATE: October 2, 1974

TIE SKETCH

(Show at least four ties)

NOTE:

Ties to nail in disc.





029

ADAMS COUNTY

Survey Monument Record

TYPE OF MONUMENT: Standard Harrison

STATE PLANE COORDINATES: N _____
E _____

ELEVATION — M.S.L. DATUM: _____

THETA ANGLE: _____

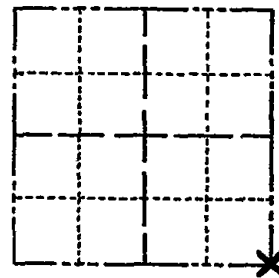
FIELD BOOK: _____ PAGE _____

CORNER NO. 593 ⁽²⁹⁾

SECTION 3


TOWN 16

RANGE 7



LOCATION
(Indicated by 'X')

SEAL:



BASIS FOR MONUMENT LOCATION

(Use reverse side if necessary)

Show info such as: History of corner, with reference to Vol. and pg, dates, surveyor; exact description of monument replaced; if location computed, by taped or EDM traverse; landowner remarks, etc.

Ran EDM/transit traverse of Sections 2, 3 and 4 of the Town of New Chester and Sections 34 and 35 of the Town of Lincoln.

Excavation with backhoe yielded no evidence as to the location of the corner. Established location of corner following an analysis of the original government notes and the evidence in the field.

CORNER	O.K.	2-24-77	GR-SS
"	"	4-12-82	"
"	"	11-26-86	GR
"	"	12-23-91	K2-SS
"	"	12-10-96	SS
"	"	1-02-02	ML

CERTIFIED CORRECT:

Dale Hagen
Registered Land Surveyor

DATE: October 2, 1974

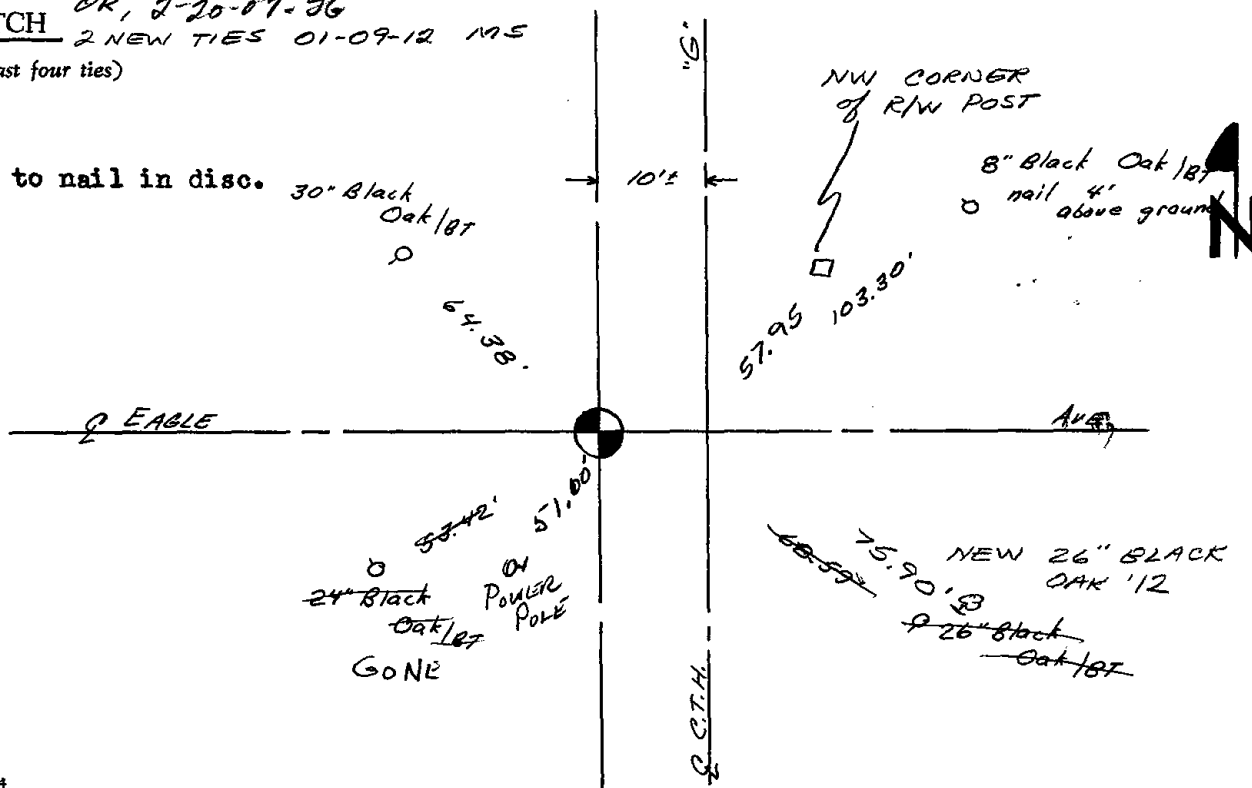
TIE SKETCH

OK, 2-20-07-36
2 NEW TIES 01-09-12 MS

(Show at least four ties)

NOTE:

Ties to nail in disc.





030

ADAMS COUNTY

Survey Monument Record

TYPE OF MONUMENT: Standard Harrison

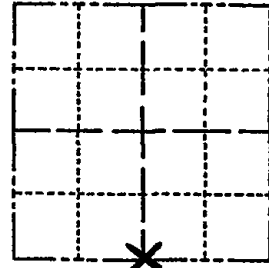
STATE PLANE COORDINATES: N _____
E _____

ELEVATION — M.S.L. DATUM: _____

THETA ANGLE: _____

FIELD BOOK: _____ PAGE _____

CORNER NO. 590 ⁽³⁰⁾
SECTION 2
TOWN 16
RANGE 7




LOCATION
(Indicated by 'X')

BASIS FOR MONUMENT LOCATION

(Use reverse side if necessary)

Show info such as: History of corner, with reference to Vol. and pg, dates, surveyor; exact description of monument replaced; if location computed, by taped or EDM traverse; landowner remarks, etc.

SEAL:



Ran EDM/transit traverse of Sections 2, 3 and 4 of the Town of New Chester and Sections 34 and 35 of the Town of Lincoln.

Excavation with backhoe yielded no evidence of the corner.

Established corner by single proportionate between Southeast and Southwest section corners.

Cor. OK	4-12-82	GR-SS
" "	12-12-86	GR
" "	12-23-91	KZ-SS
" "	12-10-96	SS
" "	3-4-02	GR
" "	1-24-07	JG

CERTIFIED CORRECT:

Dale C. Hagen
Registered Land Surveyor

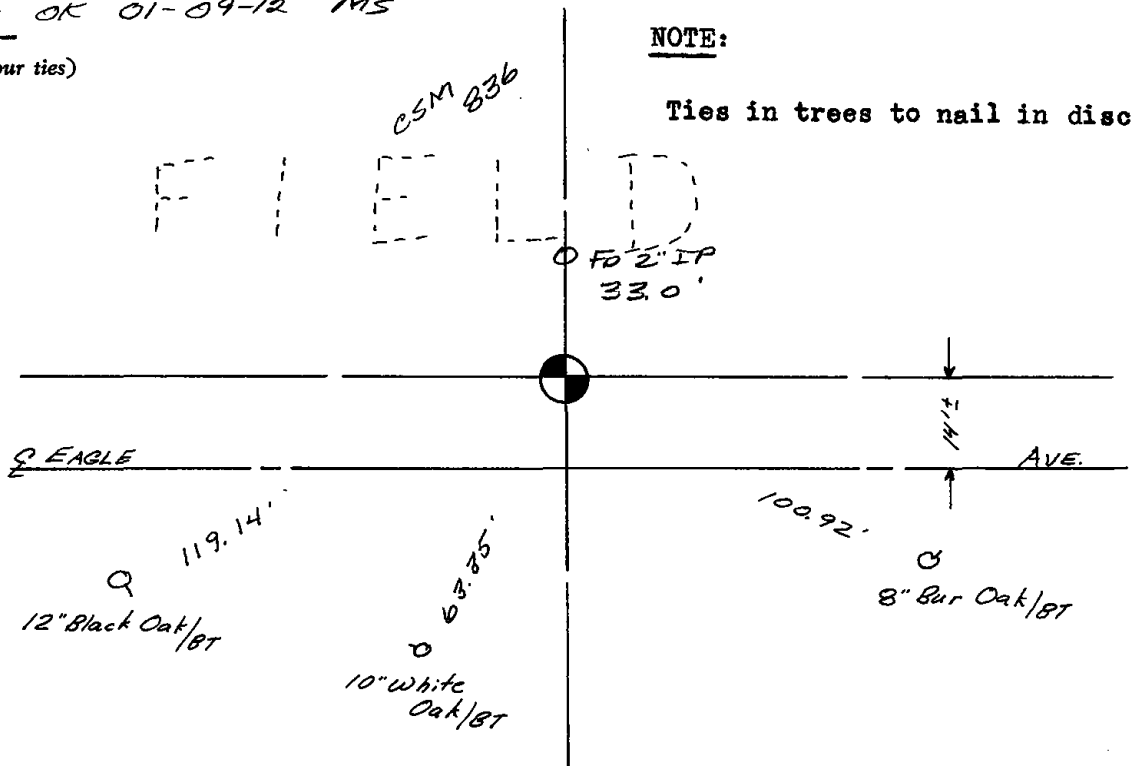
DATE: October 2, 1974

TIE SKETCH OK 01-09-12 MS

(Show at least four ties)

NOTE:

Ties in trees to nail in disc.





031

ADAMS COUNTY

Survey Monument Record

TYPE OF MONUMENT: Standard Harrison

STATE PLANE COORDINATES: N _____

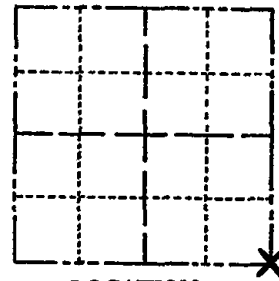
E _____

ELEVATION — M.S.L. DATUM: _____

THETA ANGLE: _____

FIELD BOOK: _____ PAGE _____

CORNER NO. 589⁽³¹⁾
SECTION 2
TOWN 16
RANGE 7



LOCATION
(Indicated by 'X')

SEAL:


BASIS FOR MONUMENT LOCATION

(Use reverse side if necessary)

Show info such as: History of corner, with reference to Vol. and pg, dates, surveyor; exact description of monument replaced; if location computed, by taped or EDM traverse; landowner remarks, etc.

Ran EDM/transit traverse of Sections 2, 3 and 4 of the Town of New Chester and Sections 34 and 35 of the Town of Lincoln.

The corner was established after an analysis of the original notes and the field evidence. Did not excavate because search area fell in slight cut section.



CORNER O.K. 2-24-77 GR-55
4-23-82 GR
12-12-80 GR
12-23-91 K2-55
DK 1-02-02 MK
OK 1-24-87-JG

CERTIFIED CORRECT:

Dale C Hagen
Registered Land Surveyor

DATE: October 2, 1974

TIE SKETCH

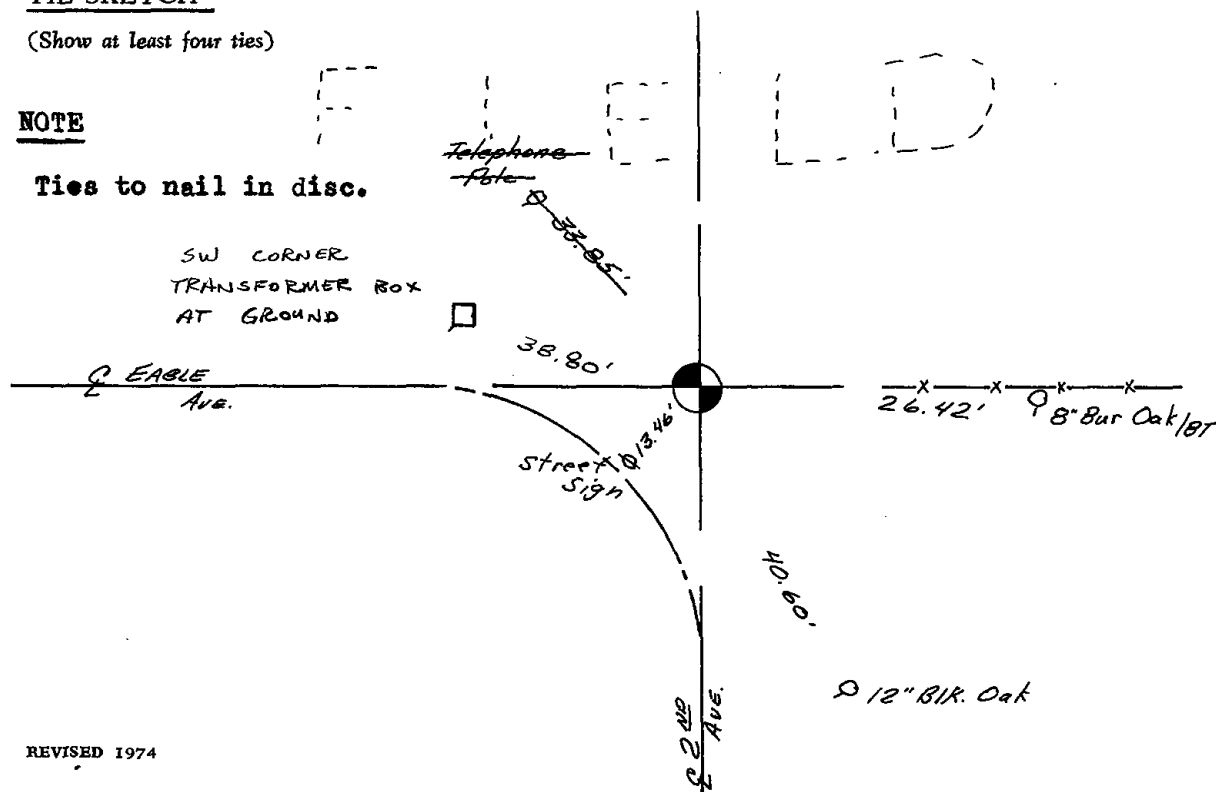
OK 01-09-12 MS

(Show at least four ties)

NOTE

Ties to nail in disc.

SW CORNER
TRANSFORMER BOX
AT GROUND



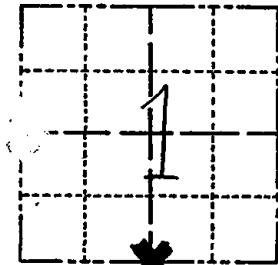


032

ADAMS COUNTY
Survey Monument Record

TYPE OF MONUMENT: Harrison
 STATE PLANE COORDINATES: N 43°53'26.2"
 HAND HELD EW 89°36'26.5"
 ELEVATION — M.S.L. DATUM: _____
 THETA ANGLE: _____
 FIELD BOOK: 37 PAGE 60

CORNER NO. 32 (32)
 SECTION 1
 TOWN 16
 RANGE 7



LOCATION
 (Indicated by 'X')

BASIS FOR MONUMENT LOCATION

(Use reverse side if necessary)

Show info such as: History of corner, with reference to Vol. and pg, dates, surveyor; exact description of monument replaced; if location computed, by taped or EDM traverse; landowner remarks, etc.

Ran EEM/T2 traverse around Sections 1 and 12, and parts of adjoining sections to determine search area.

Investigation yielded no evidence of the original corner or any remonumentation.

Relocated corner proportionate to original notes and on line between the adjacent section corners.

Set Harrison 7-9-76.

SEAL:



4-23-82 GR
 COR. OK 12-30-91 GR-JG
 2 NEW TIES 12-10-96 SS
 OK 3-4-02 - GR
 OK, 1-24-07-JG

CERTIFIED CORRECT:

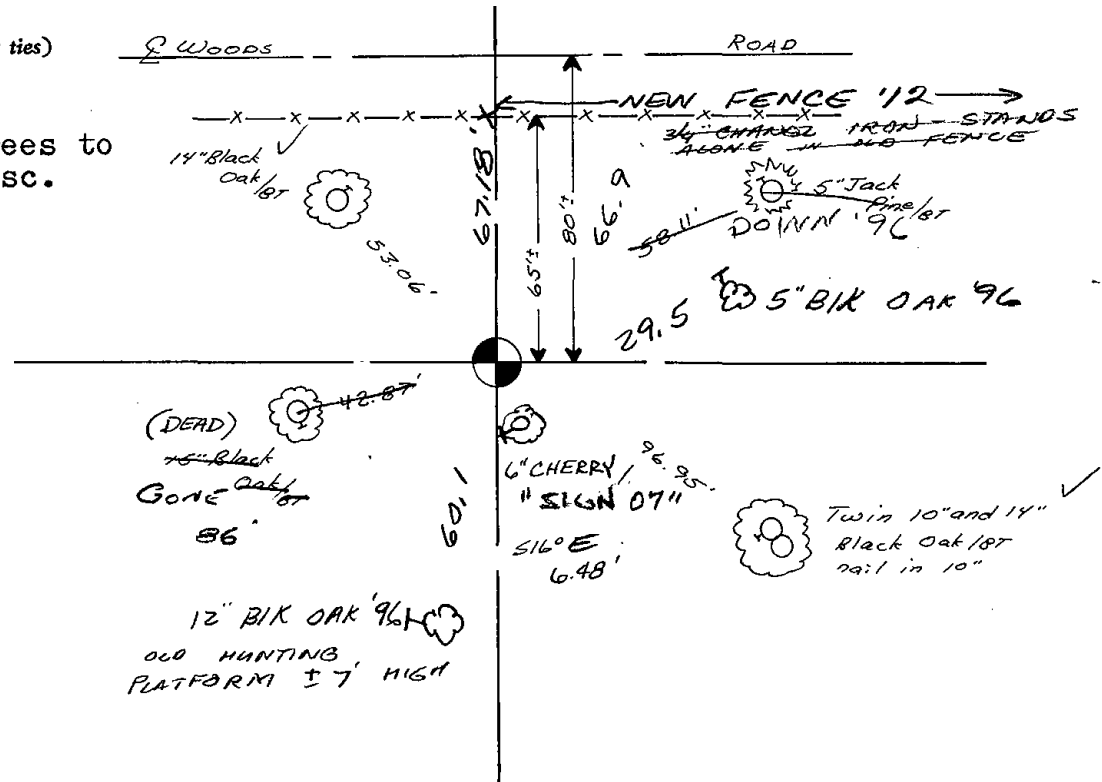
Dale C. Hagen
 Registered Land Surveyor
 DATE: 11-30-76


TIE SKETCH OK 01-10-12 GPR

(Show at least four ties)

NOTE:


Ties in trees to nail in disc.







033





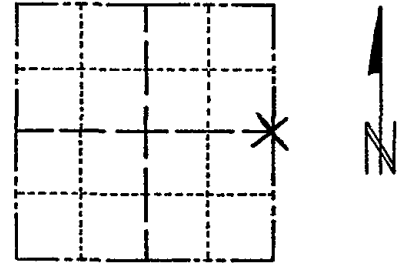
035

ADAMS COUNTY

Survey Monument Record

CORNER NO. 345
 SECTION 7
 TOWN 16
 RANGE 7

TYPE OF MONUMENT: WARRISON
 STATE PLANE COORDINATES: N _____
 E _____
 ELEVATION — M.S.L. DATUM: _____
 THETA ANGLE: _____
 FIELD BOOK: _____ PAGE _____



LOCATION
(Indicated by 'X')

SEAL:



BASIS FOR MONUMENT LOCATION

(Use reverse side if necessary)

Show info such as: History of corner, with reference to Vol. and pg. dates, surveyor; exact description of monument replaced; if location computed, by taped or EDM traverse; landowner remarks, etc.

Location determined after analyzing a taped traverse of Sec. 7.
 No evidence of corner found.
 Did not dig.

CORNER	O.K.	2-22-77	GR-SS
"	"	3-22-82	GR-SS
"	"	11-26-86	GR
"	"	12-26-91	KZ-6L
"	"	12-27-96	JG
"	"	12-14-01	MR

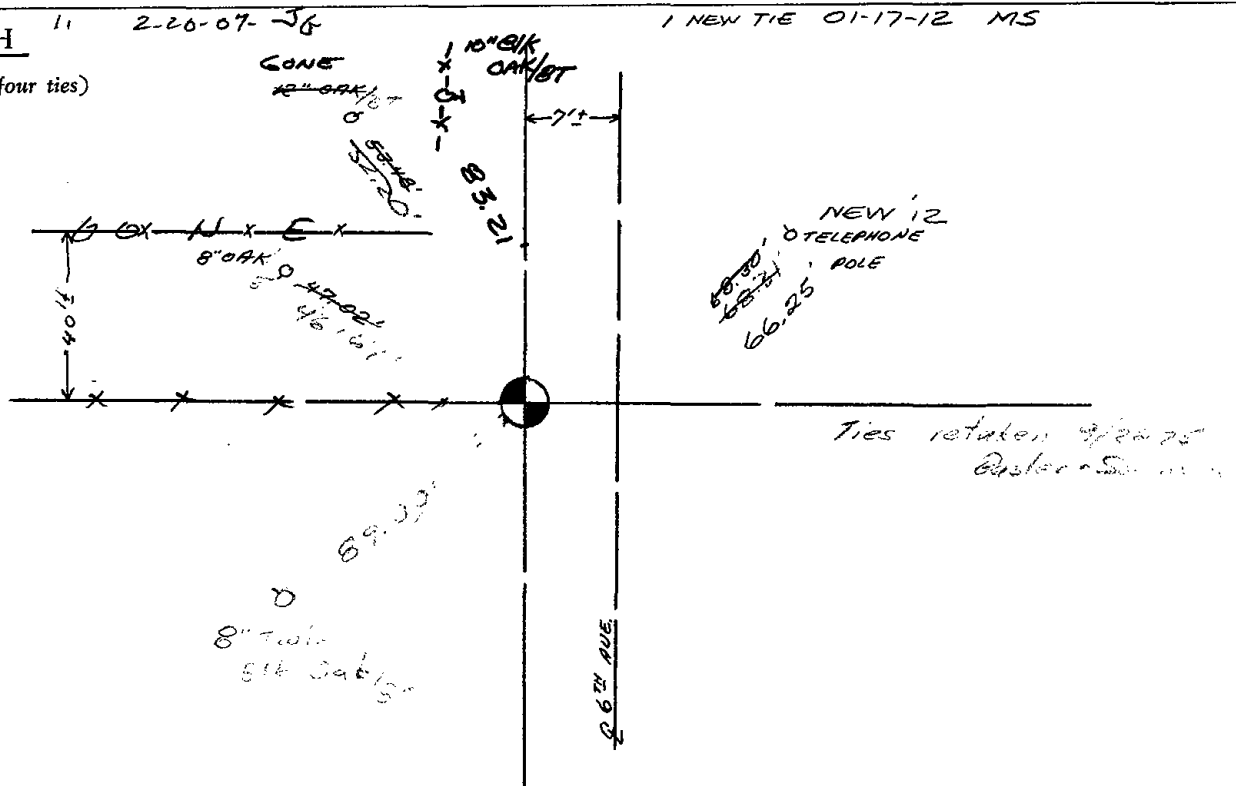
CERTIFIED CORRECT:

Anthony B. Kiedrowski
 Registered Land Surveyor

DATE: 10/10/73

TIE SKETCH

(Show at least four ties)

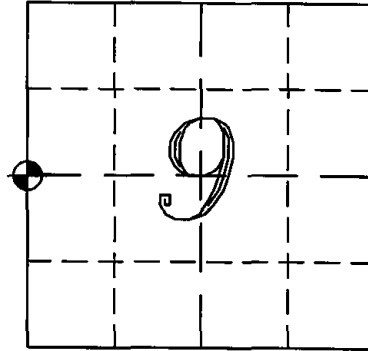




036


ADAMS COUNTY
SURVEY MONUMENT RECORD

GOVERNMENT CORNER: W1/4 SEC 9 T16N R7E
 TYPE OF MONUMENT: HARRISON
 STATE PLANE COORDINATES: N _____
 E _____
 ELEVATION: _____
 FIELD BOOK: _____ PAGE _____




CORNER NO. ~~17~~
36

SECTION 9
TOWN 16 NORTH
RANGE 7 EAST
NEW CHESTER
CITY, VILLAGE, TOWN

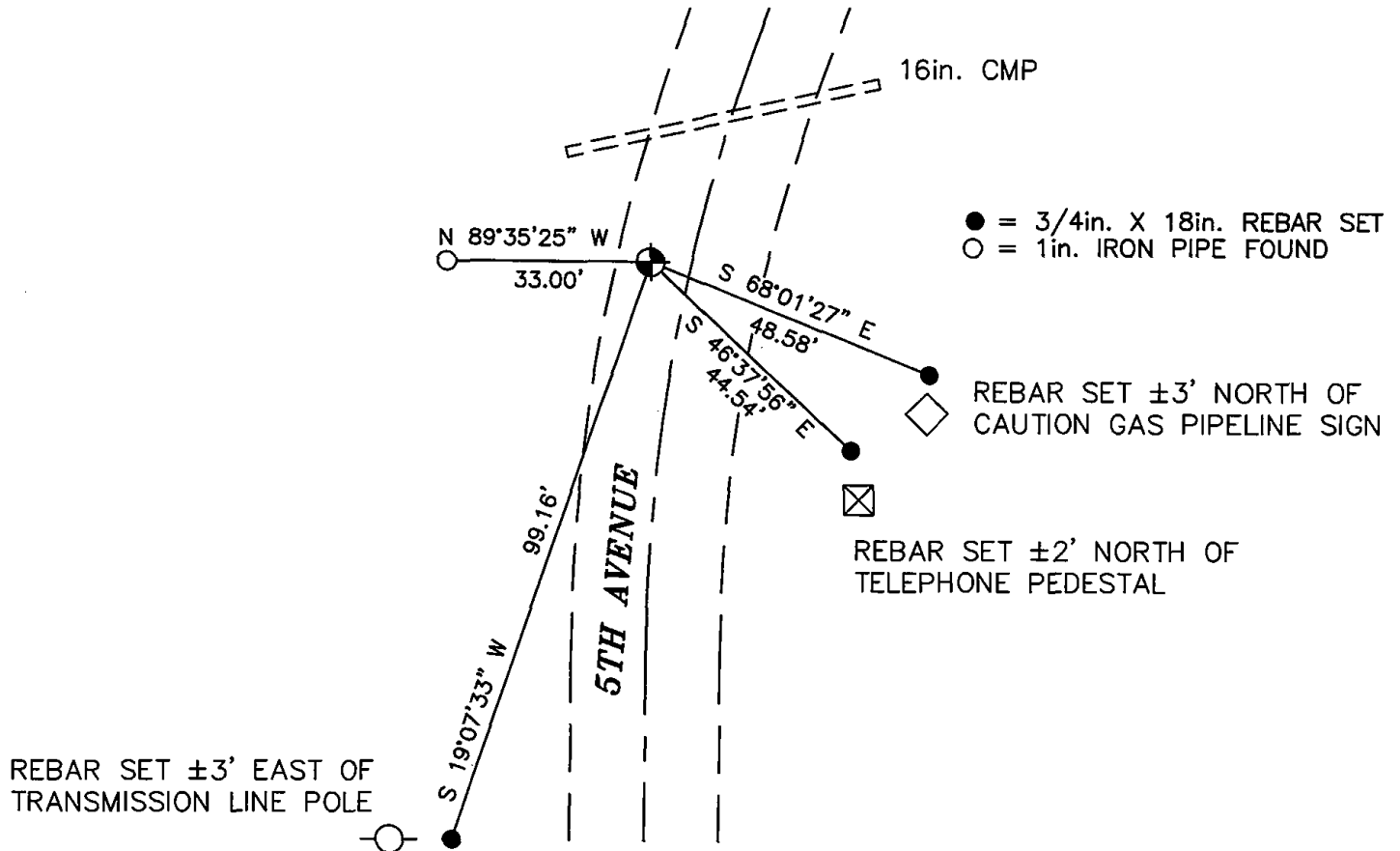


BASIS FOR CORNER LOCATION:

PRIOR TO ROAD CONSTRUCTION RECOVERED BOTTOM OF HARRISON MONUMENT CALLED FOR AND RECORDED ITS LOCATION. AFTER ROAD CONSTRUCTION WAS COMPLETED FOUND BOTTOM OF HARRISON MONUMENT INTACT ±1' BELOW THE ROAD SURFACE AND VERIFIED LOCATION THEN SET THREE NEW WITNESS MONUMENTS.



TIE SKETCH



ADAMS COUNTY

Survey Monument Record

TYPE OF MONUMENT: Box 20" of Harrison

STATE PLANE COORDINATES: N _____


E _____

ELEVATION — M.S.L. DATUM: _____

THETA ANGLE: _____

FIELD BOOK: 38 PAGE 37

CORNER NO. 36
SECTION 8
TOWN 16
RANGE 7



LOCATION
(Indicated by 'X')

SEAL:

BASIS FOR MONUMENT LOCATION

(Use reverse side if necessary)

Show info such as: History of corner, with reference to Vol. and pg, dates, surveyor; exact description of monument replaced; if location computed, by taped or EDM traverse; landowner remarks, etc.

This is a re-tie of corner set by Sam T. Mullen.

Re-tied on 4-4-77.



COR. OK 3-22-82 GR-55

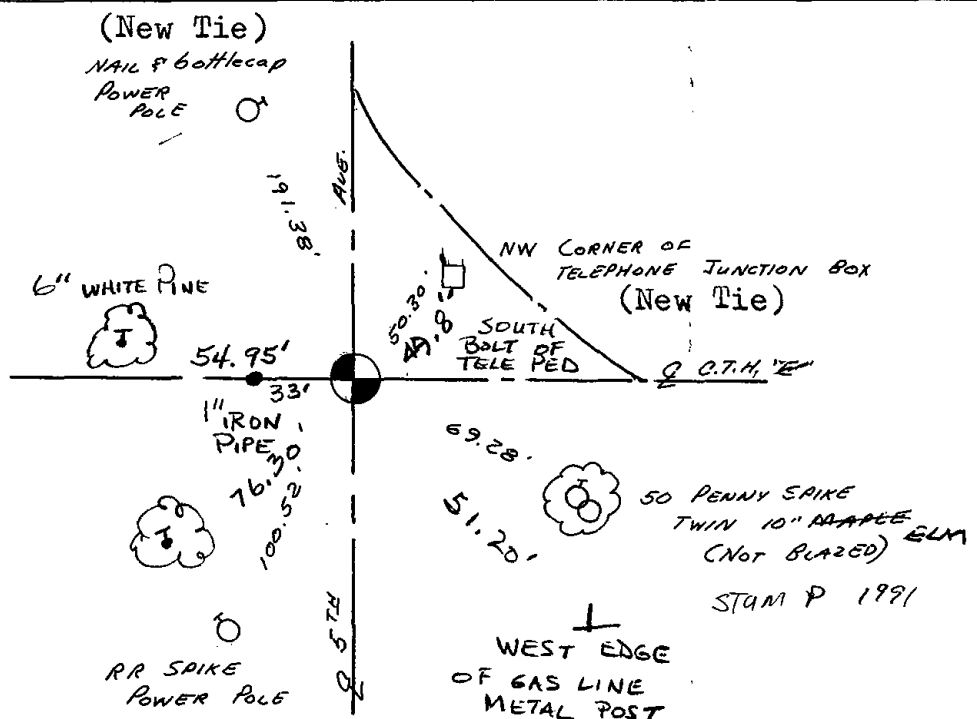
CERTIFIED CORRECT:

Dale C Hazen
Registered Land Surveyor

DATE: 5-31-77

TIE SKETCH

(Show at least four ties)

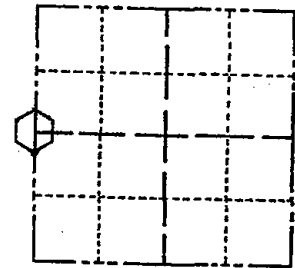


ADAMS COUNTY

CORNER NO. 17
 SECTION 9
 TOWN 16
 RANGE 7

Survey Monument Record

TYPE OF MONUMENT: 30" HARRISON
 STATE PLANE COORDINATES: N _____
 E _____
 ELEVATION — M.S.L. DATUM: _____
 THETA ANGLE: _____
 FIELD BOOK: 104 PAGE 49



LOCATION
(Indicated by 'X')

SEAL:

BASIS FOR MONUMENT LOCATION

(Use reverse side if necessary)

Show info such as: History of corner, with reference to Vol. and pg, dates, surveyor; exact description of monument replaced; if location computed, by taped or EDM traverse; landowner remarks, etc.

Found nail and pipe and set bottom 20" of Harrison monument on rock

July 14, 1971

Sam T. Mullen R.L.S. S-981

CORNER OK 4-82 GR.
 OK 11-26-86 GR
 OK 11-25-91 GR-KZ
 1-CONE, 3-NEW TIES 1/6/97 JG-SS
 OK 3-4-02-JG
 OK 2-20-07-JG

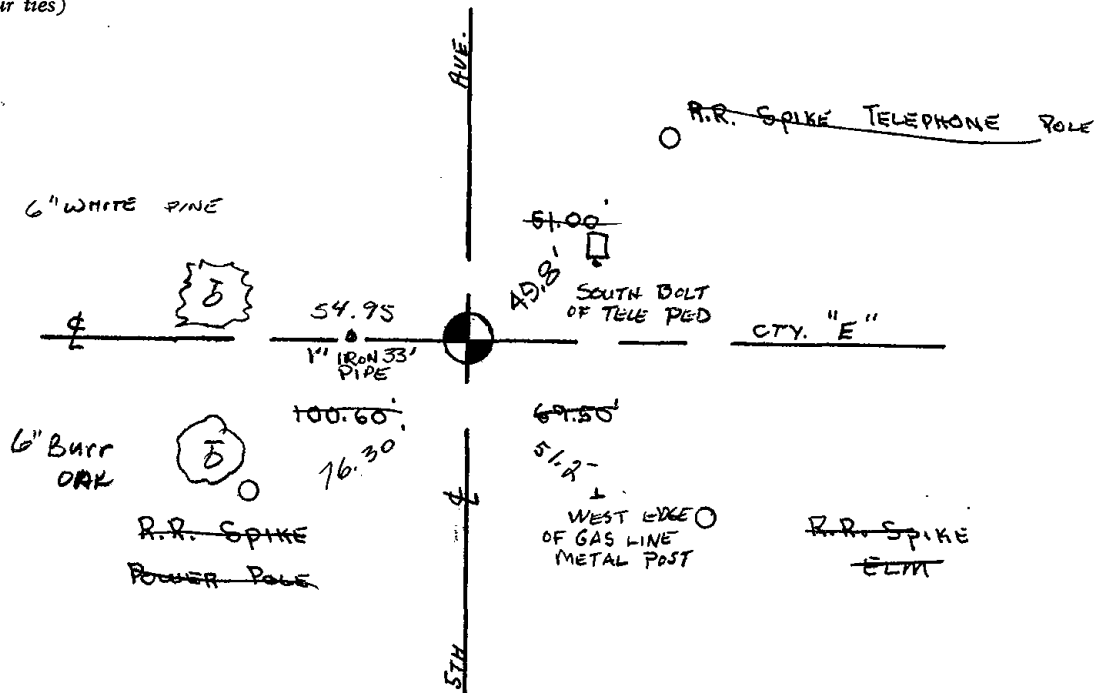
CERTIFIED CORRECT:

Registered Land Surveyor

DATE: _____

TIE SKETCH

(Show at least four ties)





037

ADAMS COUNTY

Survey Monument Record

TYPE OF MONUMENT: 30" HARRISON

STATE PLANE COORDINATES: N

E

ELEVATION — M.S.L. DATUM:

THETA ANGLE:

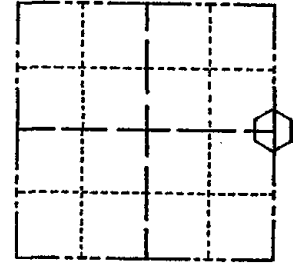
FIELD BOOK: 104 PAGE 48

CORNER NO. 16

SECTION 9

TOWN 16

RANGE 7



LOCATION (Indicated by 'X')

SEAL:

BASIS FOR MONUMENT LOCATION

(Use reverse side if necessary)

Show info such as: History of corner, with reference to Vol. and pg, dates, surveyor; exact description of monument replaced; if location computed, by taped or EDM traverse; landowner remarks, etc.

Found iron pipe and set monument

July 14, 1971

Sam T. Mullen R.L.S. S-981

CORNER	O.K.	2-24-71	GR-SS
"	"	4 BZ	GR-SS
"	"	" - 26-86	GR
"	"	12-30-91	GR-JG
"	"	12-6-96	SS
"	"	1-02-02	ML

CERTIFIED CORRECT:

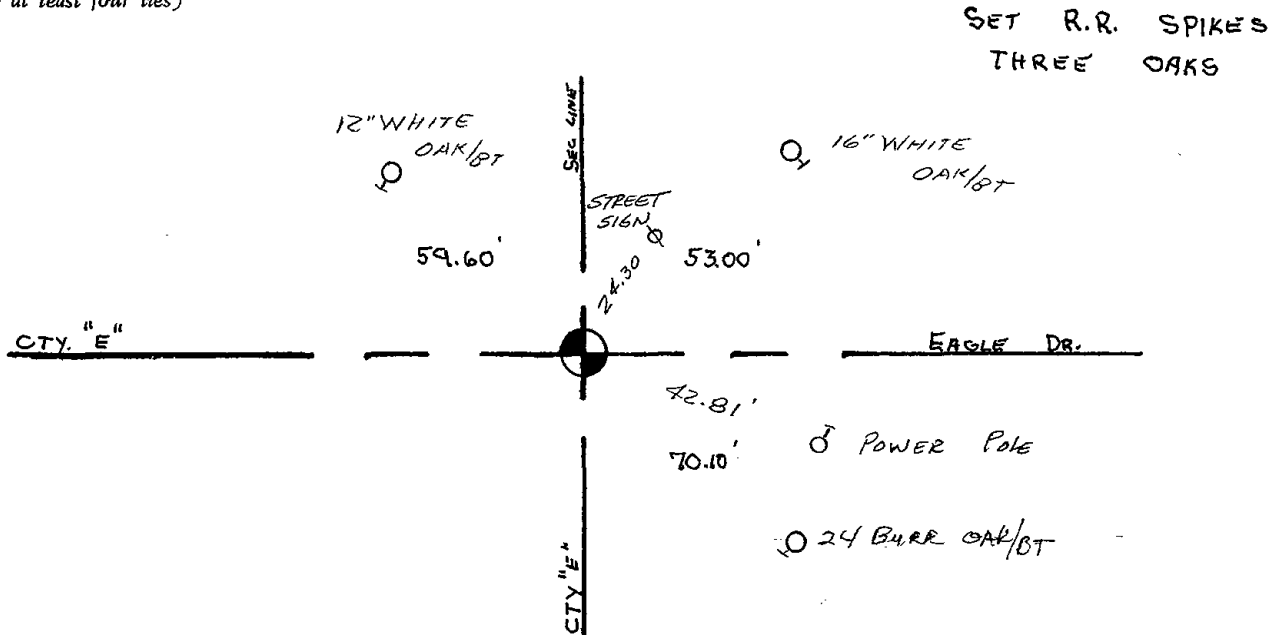
Registered Land Surveyor

DATE:

TIE SKETCH

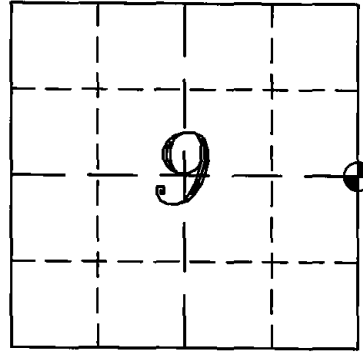
OK - 2-20-07-JG

(Show at least four ties)



ADAMS COUNTY
SURVEY MONUMENT RECORD

GOVERNMENT CORNER: E1/4 SEC 9 T16N R7E
 TYPE OF MONUMENT: HARRISON
 STATE PLANE COORDINATES: N _____
 E _____
 ELEVATION: _____
 FIELD BOOK: _____ PAGE _____



CORNER NO. 37
 SECTION 9
 TOWN 16 NORTH
 RANGE 7 EAST
 NEW CHESTER
 CITY, VILLAGE, TOWN



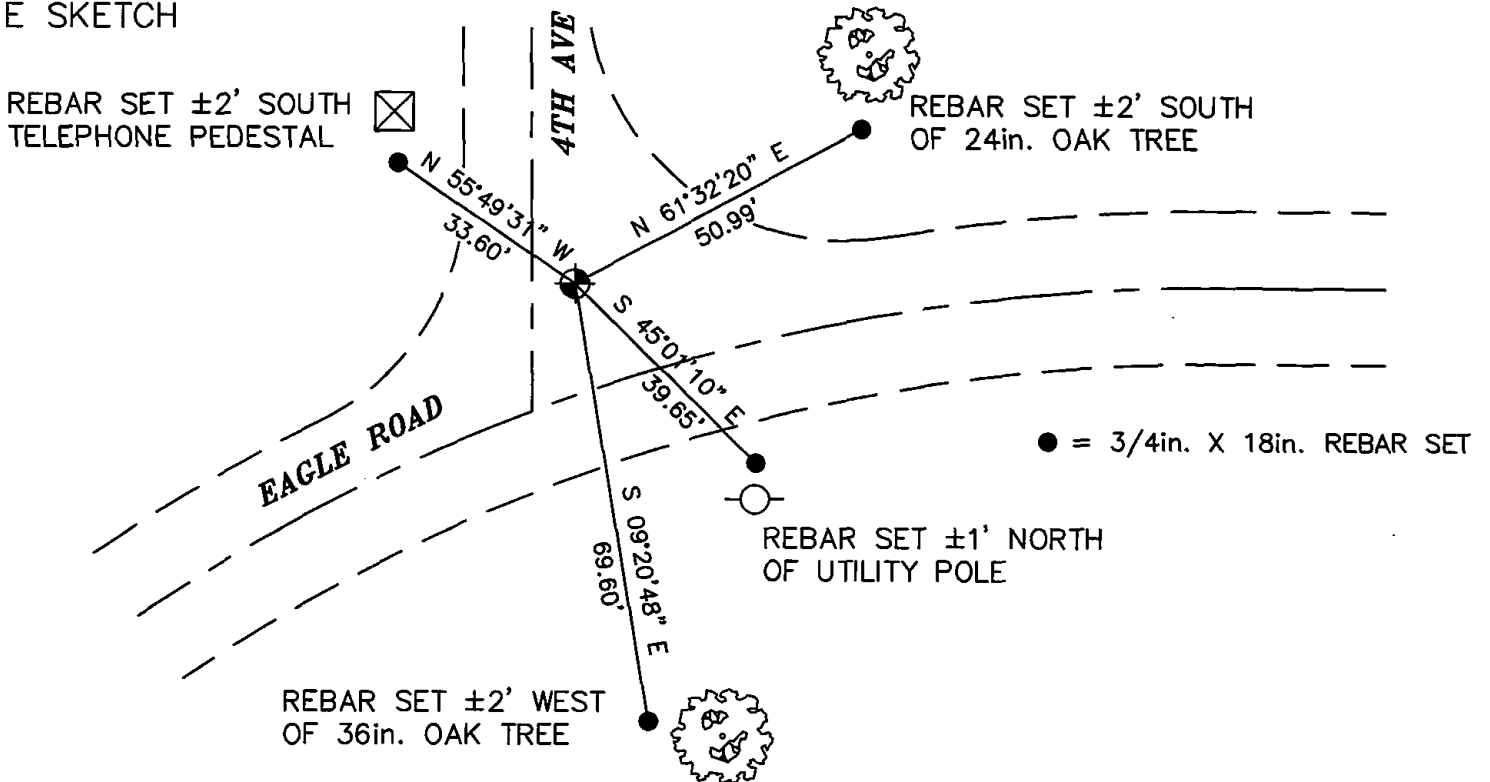
BASIS FOR CORNER LOCATION:

PRIOR TO ROAD CONSTRUCTION (D.O.T. PROJECT NO. 6378-01-71, FOUND A HARRISON MONUMENT AND RECORDED ITS LOCATION.
 AFTER ROAD CONSTRUCTION, FOUND HARRISON MONUMENT UNDISTURBED AT THE RECORDED LOCATION AND SET FOUR NEW WITNESS MONUMENTS.



REGISTERED LAND SURVEYOR
 DATE: 19 SEPTEMBER 2008

TIE SKETCH





038

ADAMS COUNTY

Survey Monument Record

TYPE OF MONUMENT: Standard Harrison

STATE PLANE COORDINATES: N _____
E _____

ELEVATION — M.S.L. DATUM: _____

THETA ANGLE: _____

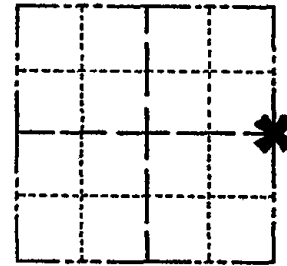
FIELD BOOK: _____ PAGE _____

CORNER NO. 900

SECTION 10

TOWN 16

RANGE 7



LOCATION
(Indicated by 'X')

SEAL:



CERTIFIED CORRECT:

Dale C. Hagen

Registered Land Surveyor

DATE: January 23, 1976

Ran EDM/transit traverse around Section 10 and to adjacent government corners.

Excavation with backhoe by A.B.Kiedrowski, Adams County Surveyor, yielded no evidence of the original corner or any remonumentation.

Set corner at record distance as marked on the existing concrete monument in the southeast quadrant on the intersection, and on line with the West Quarter corner of this section and the center of this section as reconstructed from the surveys adjacent to the center of section.

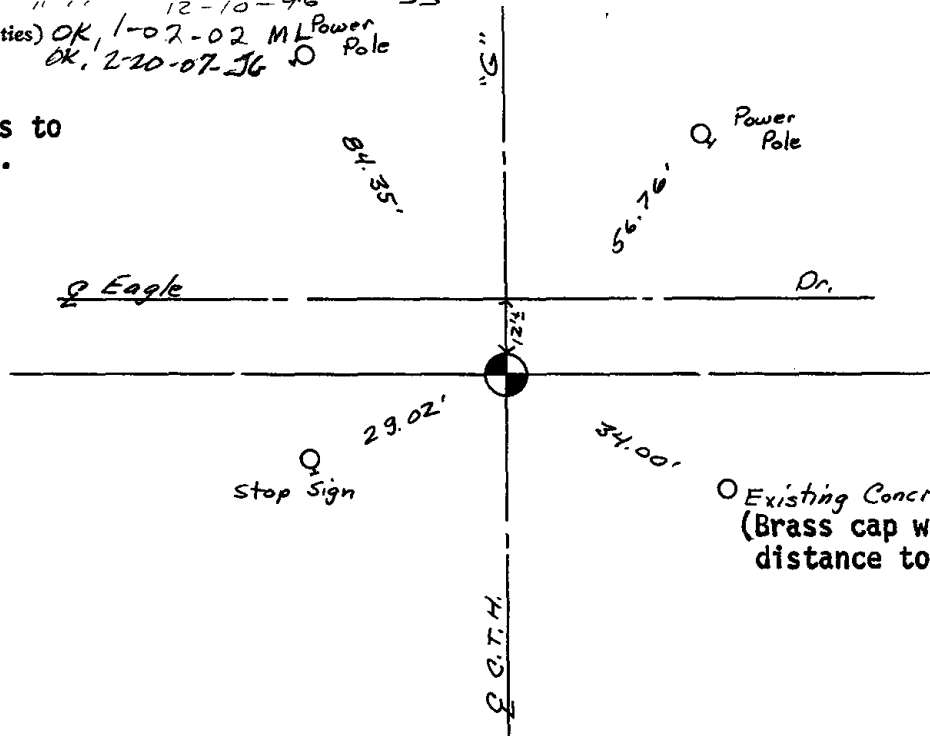
CORNER	O.K.	3-28-77	GR-SS
"	"	4-20-82	GR-SS
"	"	11-26-86	GR


TIE SKETCH COR OK 12-30-91 GR-JG OK 01-11-12 MS
" " 12-10-96 SS

(Show at least four ties) OK, 1-07-02 ML Power Pole
OK, 2-20-07 JG O Pole

NOTE:

Ties in poles to nail in disc.







039

ADAMS COUNTY

Survey Monument Record

TYPE OF MONUMENT: Harrison Monument

STATE PLANE COORDINATES: N _____

E _____

ELEVATION — M.S.L. DATUM: _____

THETA ANGLE: _____

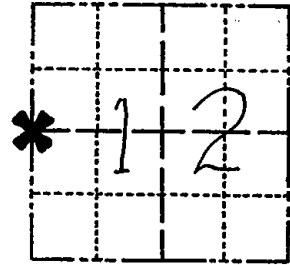
FIELD BOOK: 37 PAGE 59

CORNER NO. 39

SECTION 12


TOWN 16

RANGE 7



LOCATION
(Indicated by 'X')

SEAL:



BASIS FOR MONUMENT LOCATION

(Use reverse side if necessary)

Show info such as: History of corner, with reference to Vol. and pg. dates, surveyor; exact description of monument replaced; if location computed, by taped or EDM traverse; landowner remarks, etc.

Excavated with backhoe at location indicated by tie to original bearing tree, the stump hole of which was pointed out by local landowner, Darwin Podoll.

Excavation yielded bottom 6" of pointed 2" diameter driven stake, which matched tie to stump hole of bearing tree to Northeast.

Replaced post with Harrison Monument of 7-8-76.

COR. OK 4-12-82 GR-SS
" " 12-12-86 GR

CORNER O.K. 2-24-77 GR-SS

OK 12-23-91 K2-SS
" 12-10-96 SS

OK - 1-02-02 M.L.

OK, 2-20-07-JG

OK 01-11-12 MS

CERTIFIED CORRECT:

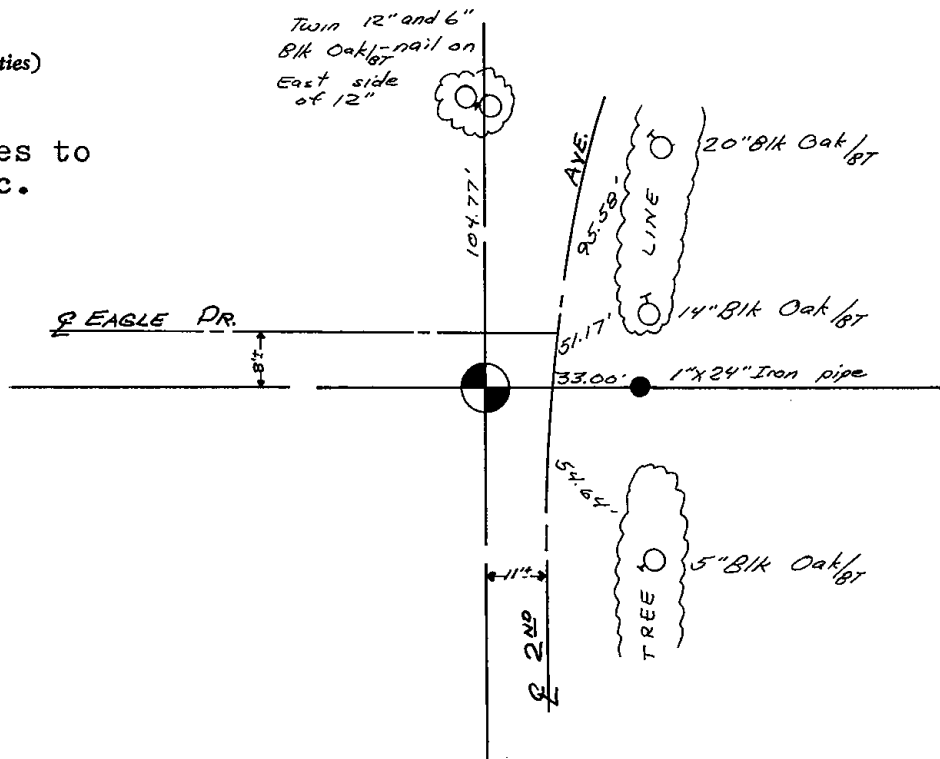
Dale C. Hagen
Registered Land Surveyor
DATE: 12-1-76


TIE SKETCH

(Show at least four ties)

NOTE

Ties in trees to nail in disc.







040

ADAMS COUNTY

Survey Monument Record

TYPE OF MONUMENT: Harrison

STATE PLANE COORDINATES: N _____

E _____

ELEVATION — M.S.L. DATUM: _____

THETA ANGLE: _____

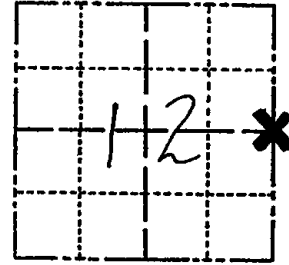
FIELD BOOK: 37 PAGE 57

CORNER NO. 40

SECTION 12


TOWN 16

RANGE 7



LOCATION
(Indicated by 'X')

SEAL:



BASIS FOR MONUMENT LOCATION

(Use reverse side if necessary)

Show info such as: History of corner, with reference to Vol. and pg, dates, surveyor; exact description of monument replaced; if location computed, by taped or EDM traverse; landowner remarks, etc.

Ran EDM/T2 traverse around Sections 1 and 12 and to portions of adjoining sections to determine search areas for investigation.

Excavation with backhoe yielded no evidence of the original corner or any subsequent remonumentation. Was also unable to find any evidence of bearing trees.

Relocated corner by single proportionate measure on line between adjacent section corners.

Set Harrison on 7-8-76.

Cor. OK	3-22-82	GR-SS
" "	12-12-86	GR
" "	12-23-91	KZ-SS
" "	12-13-96	SS

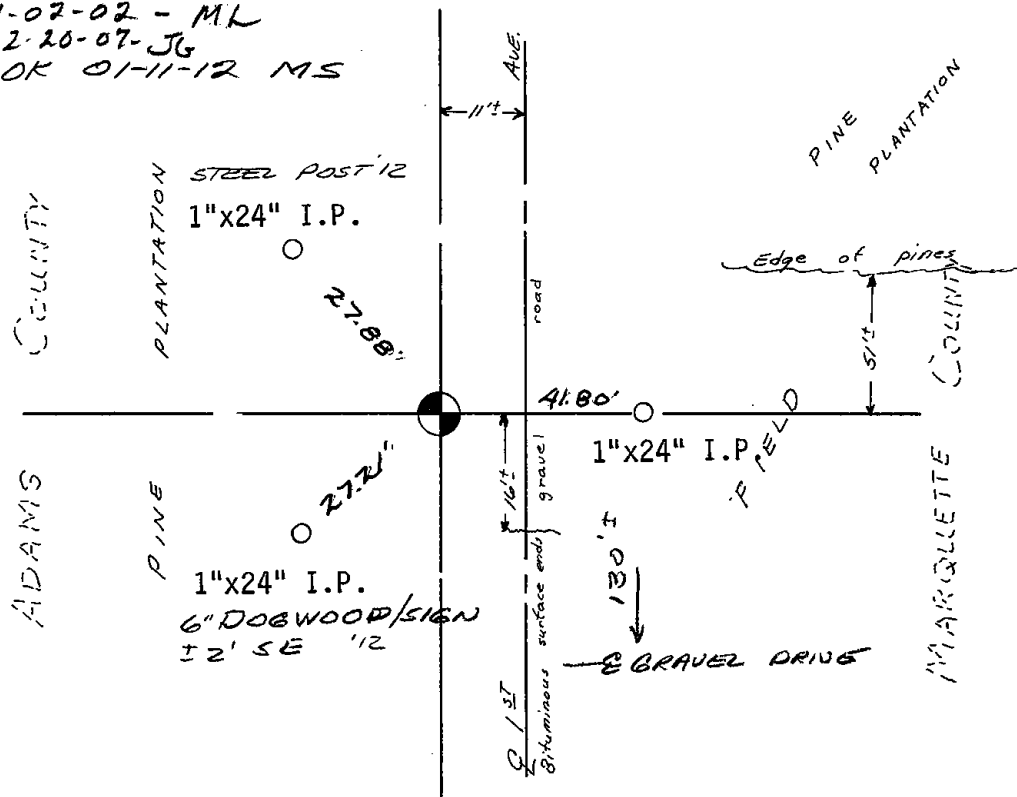
CERTIFIED CORRECT:


Dale C Hagen
Registered Land Surveyor
DATE: 5-31-77

TIE SKETCH OK 1-02-02 - ML
OK 2-20-07 - JG
(Show at least four ties) OK 01-11-12 MS

NOTE

Ties in trees to nail in disc.







042

ADAMS COUNTY

Survey Monument Record

TYPE OF MONUMENT: Harrison standard

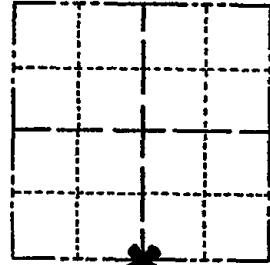
STATE PLANE COORDINATES: N _____
E _____

ELEVATION — M.S.L. DATUM: _____

THETA ANGLE: _____

FIELD BOOK: _____ PAGE _____

CORNER NO. 868 ⁽⁴²⁾
SECTION 7
TOWN 16
RANGE 7



LOCATION
(Indicated by 'X')

BASIS FOR MONUMENT LOCATION

(Use reverse side if necessary)

Show info such as: History of corner, with reference to Vol. and pg, dates, surveyor; exact description of monument replaced; if location computed, by taped or EDM traverse; landowner remarks, etc.

Excavated large area with backhoe.
Could find no evidence of monumentation.
Point set on line in proportion to original notes. No resurveys on record.

SEAL:



CORNER	O.K.	3-8-77	GR-55
"	"	3-22-82	"
"	"	11-26-86	GR
"	"	12-26-91	KZ-GR
"	"	12-27-96	JG
"	"	12-14-01	MH

CERTIFIED CORRECT:

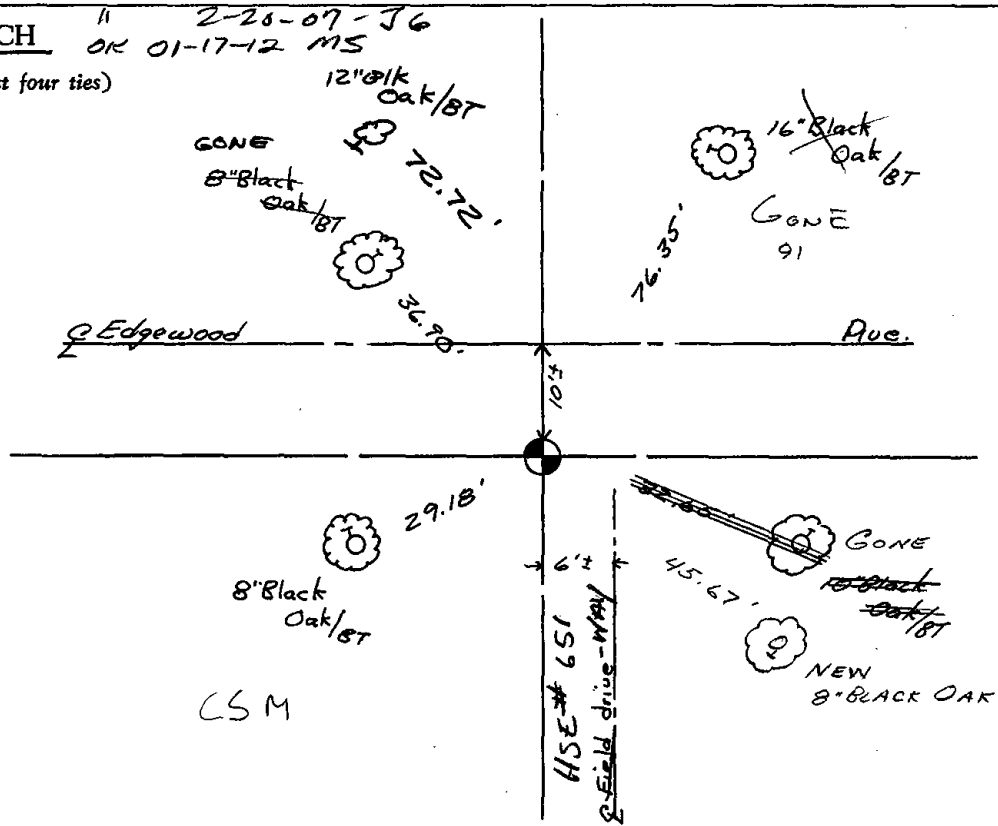
Anthony B. Kiedrowski


Registered Land Surveyor

DATE: 1/23/76

TIE SKETCH

(Show at least four ties)







043

ADAMS COUNTY

Survey Monument Record

TYPE OF MONUMENT: Harrison standard

STATE PLANE COORDINATES: N _____
E _____


ELEVATION — M.S.L. DATUM: _____

THETA ANGLE: _____

FIELD BOOK: file PAGE _____


CORNER NO. 869
SECTION 7
TOWN 16
RANGE 7

43



LOCATION
(Indicated by 'X')

SEAL:



BASIS FOR MONUMENT LOCATION

(Use reverse side if necessary)

Show info such as: History of corner, with reference to Vol. and pg, dates, surveyor; exact description of monument replaced; if location computed, by taped or EDM traverse; landowner remarks, etc.

Excavated large area with backhoe. Found no evidence of any monument. Point set by analyzing an EDM traverse of the entire section, taking into account original notes and possession lines.

- CORNER O.K. 2-22-77 GR-SS
- " " 3-22-82 "
- " " 11-26-86 BR
- " " 12-26-91 KZ-GR
- " " 12-27-96 JG
- " " 12-14-01-ML
- 1-GONE, 2-20-87-JL
- OK 01-17-12 MS

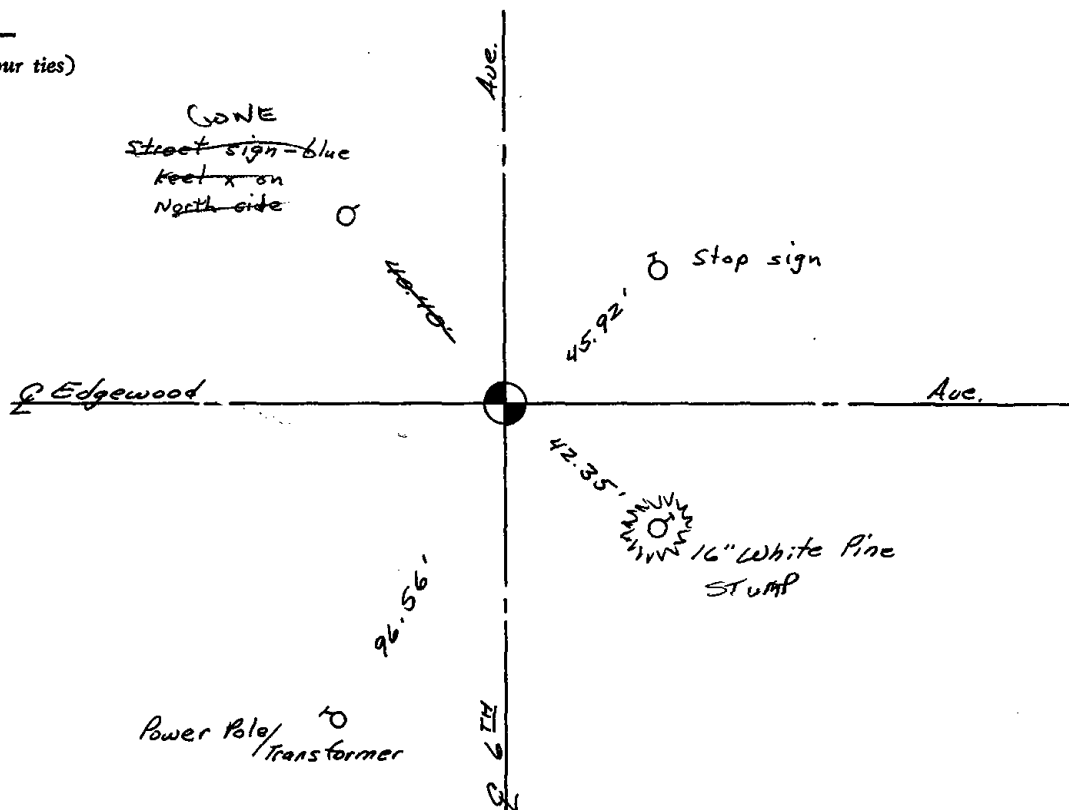
CERTIFIED CORRECT:


Anthony B. Kiedrowski
Registered Land Surveyor

DATE: 1/23/76

TIE SKETCH

(Show at least four ties)







044

ADAMS COUNTY

Survey Monument Record

TYPE OF MONUMENT: Harrison

STATE PLANE COORDINATES: N _____

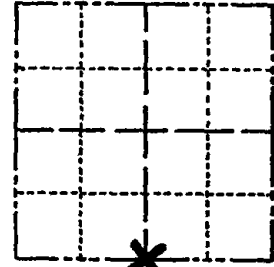
E _____

ELEVATION — M.S.L. DATUM: _____

THETA ANGLE: _____

FIELD BOOK: 37 PAGE 53

CORNER NO. 44
 SECTION 8
 TOWN 16
 RANGE 7



LOCATION
(Indicated by 'X')

SEAL:

BASIS FOR MONUMENT LOCATION

(Use reverse side if necessary)

Show info such as: History of corner, with reference to Vol. and pg, dates, surveyor; exact description of monument replaced; if location computed, by taped or EDM traverse; landowner remarks, etc.

Set on a straight line equidistant between section corners.

Corner set prior to May, 1974. Records lost in a fire. Retied 7/7/76.



CORNER	OK	4-20-82	GR-SS
"	"	"-26-86	
"	"	12-26-91	
"	"	12-27-96	JG
"	"	12-14-01	ML

2-GONE, 3-NEW TIE MON. OK, 6-5-07 JG-SS
 1-NEW TIE 01-11-12 MS

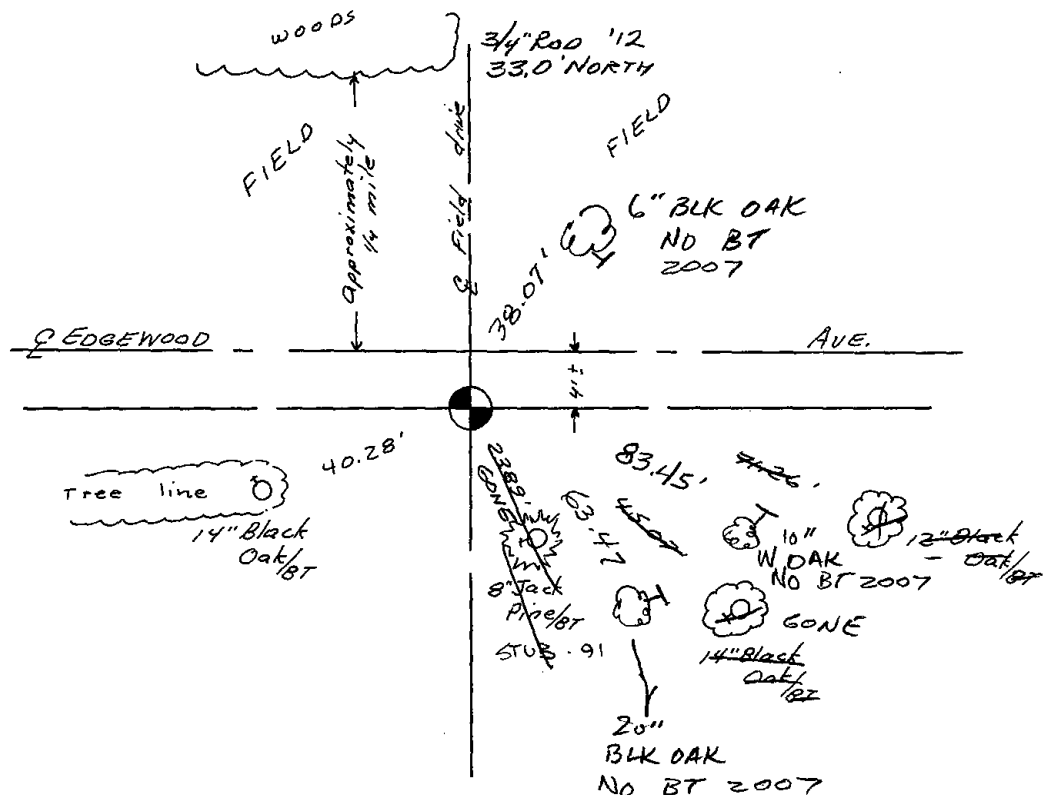
CERTIFIED CORRECT:

Anthony B. Kiedrowski
 Registered Land Surveyor

DATE: 7/5/77

TIE SKETCH

(Show at least four ties)





045

ADAMS COUNTY

Survey Monument Record

TYPE OF MONUMENT: Harrison standard

STATE PLANE COORDINATES: N _____
E _____

ELEVATION — M.S.L. DATUM: _____

THETA ANGLE: _____

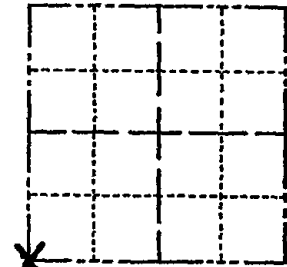
FIELD BOOK: _____ PAGE _____

CORNER NO. 891 ⁽⁴⁵⁾

SECTION 9

TOWN 16

RANGE 7



LOCATION
(Indicated by 'X')

SEAL:



BASIS FOR MONUMENT LOCATION

(Use reverse side if necessary)

Show info such as: History of corner, with reference to Vol. and pg, dates, surveyor; exact description of monument replaced; if location computed, by taped or EDM traverse; landowner remarks, etc.

Excavated with backhoe. Found 36" long pointed blue granite boulder, upright and obviously dug in. No record of resurveyers. Accepted as corner after analyzing EDM traverse of the section. Lowered stone and set Harrison on top.

CORNER	O.K.	3-28-77	GR-55
"	"	3-22-82	"
"	"	11-26-86	CR
"	"	11-25-91	GR
"	"	12-27-96	JG

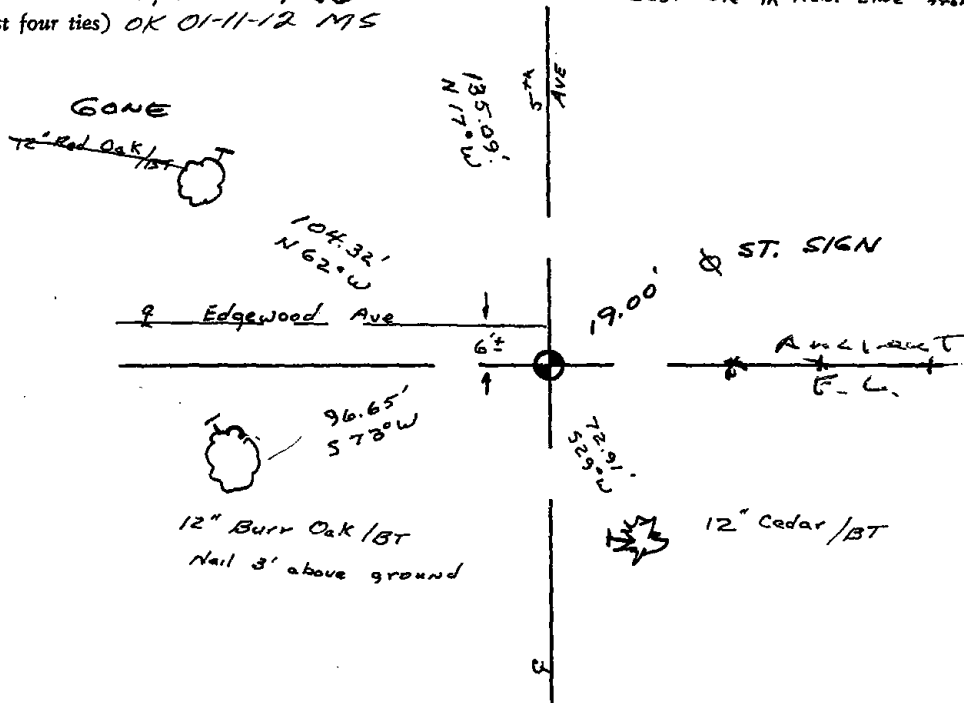
CERTIFIED CORRECT:

Anthony B. Kiedrowski
Registered Land Surveyor
5/30/75
DATE: _____

TIE SKETCH

" " 12-14-01 ML O 50' Power Pole
OK, 2-20-07 JG
(Show at least four ties) OK 01-11-12 MS

Last Pole in Trans. Line from North.





046

ADAMS COUNTY

Survey Monument Record

TYPE OF MONUMENT: Standard Harrison

STATE PLANE COORDINATES: N _____

E _____

ELEVATION — M.S.L. DATUM: _____

THETA ANGLE: _____

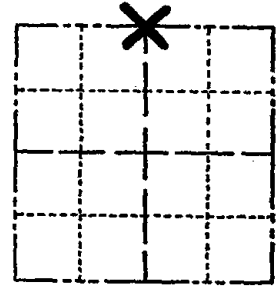
FIELD BOOK: _____ PAGE _____

CORNER NO. 681 ⁽⁴⁶⁾

SECTION 16

TOWN 16

RANGE 7



LOCATION
(Indicated by 'X')

SEAL:



BASIS FOR MONUMENT LOCATION

(Use reverse side if necessary)

Show info such as: History of corner, with reference to Vol. and pg, dates, surveyor; exact description of monument replaced; if location computed, by taped or EDM traverse; landowner remarks, etc.

Ran EDM/transit traverse around Sections 9 and 16, and to adjacent section corners to determine search areas.

Could find no evidence of the original corner or any remonumentation.

Set corner on line between adjacent section corners and on extension of line from North Quarter corner and Center of Section 9.

CORNER	O.K.	3-28-77	GR-55
"	"	1-6-87	GR
"	"	1-2-92	GR-56
"	"	3-6-02	JG

CERTIFIED CORRECT:
Dale C. Hagen
Registered Land Surveyor
DATE: 5/30/78

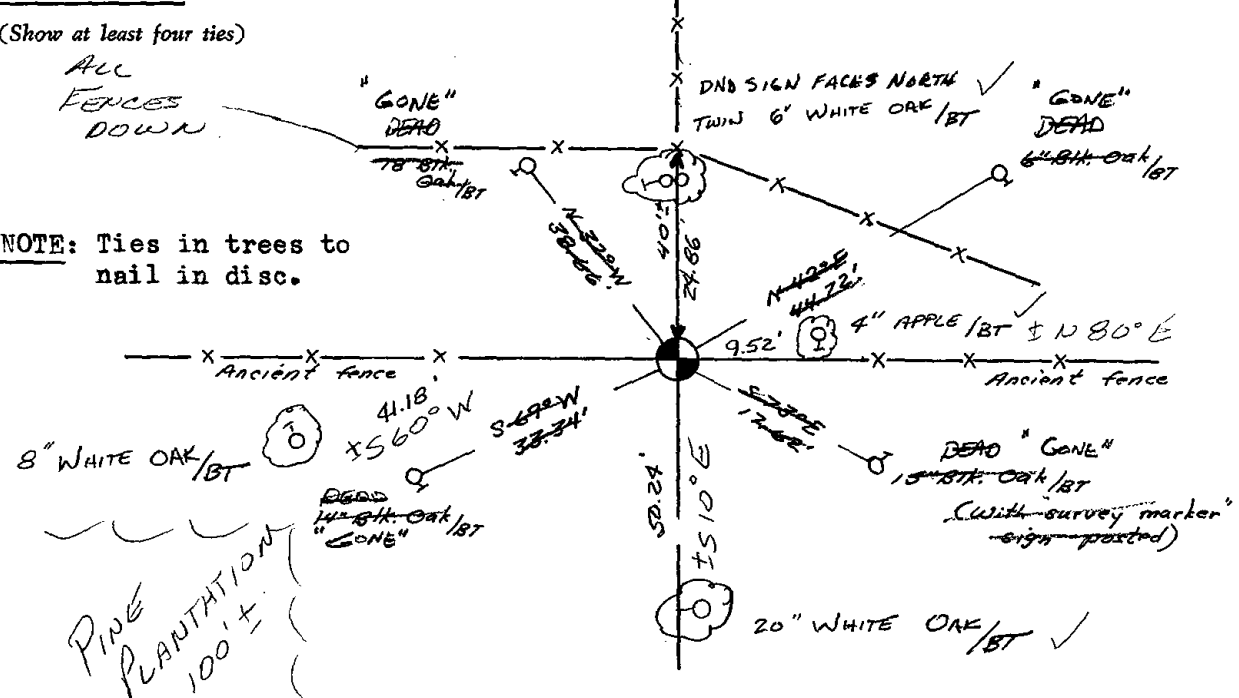
TIE SKETCH

OK 5-5-07 JG-55 OK 01-11-12 MS

(Show at least four ties)

ALL
FENCES
DOWN

NOTE: Ties in trees to nail in disc.

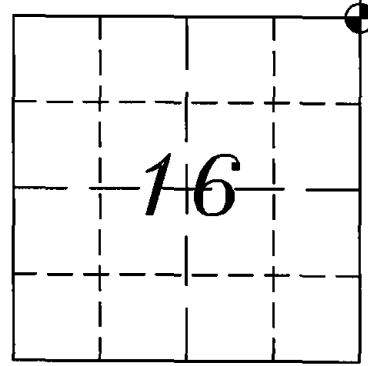




047


ADAMS COUNTY
SURVEY MONUMENT RECORD

GOVERNMENT CORNER: NE CORNER SEC 16 T16N R7E
 TYPE OF MONUMENT: HARRISON
 STATE PLANE COORDINATES: N _____
 E _____
 ELEVATION: _____
 FIELD BOOK: _____ PAGE _____



CORNER NO. 47


SECTION 16
TOWN 16 NORTH
RANGE 7 EAST
NEW CHESTER
CITY, VILLAGE, TOWN



BASIS FOR CORNER LOCATION:

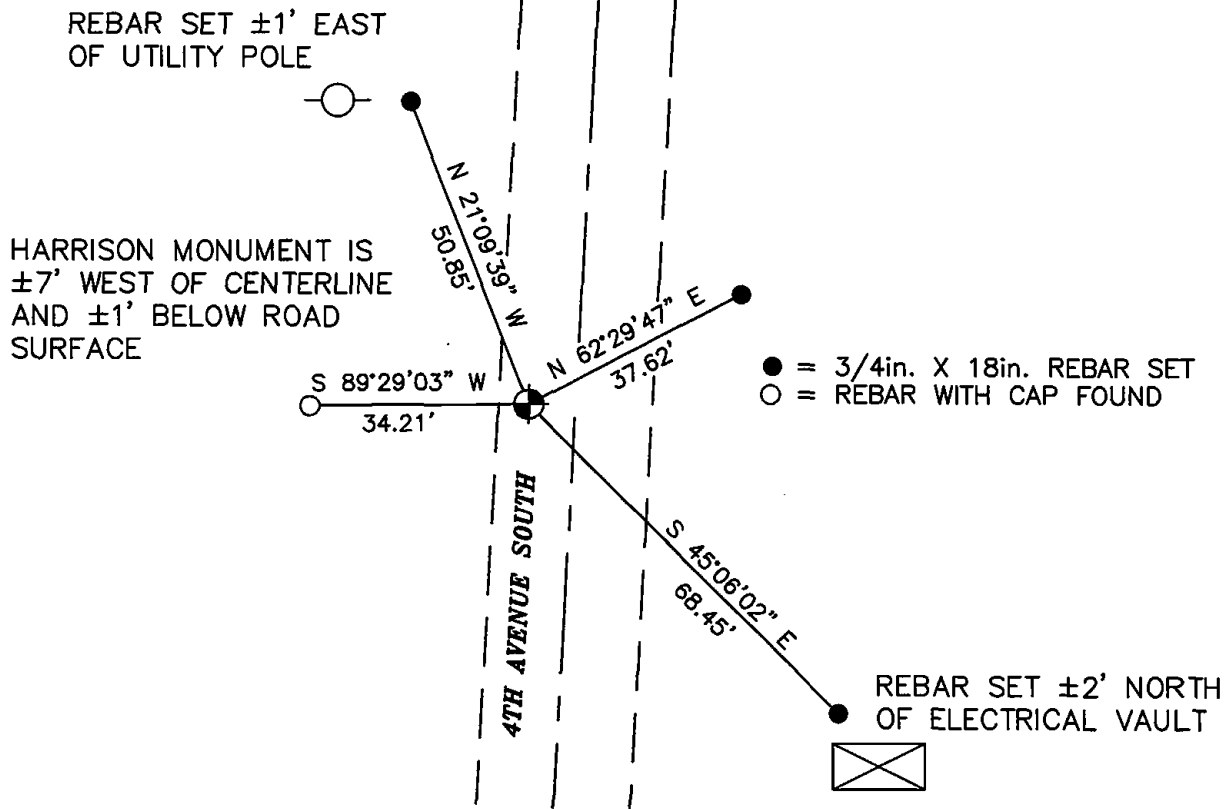
PRIOR TO ROAD CONSTRUCTION FOUND HARRISON MONUMENT AND RECORDED LOCATION.
 AFTER COMPLETION OF ROAD CONSTRUCTION SET 30in. HARRISON MONUMENT AND FOUR NEW WITNESS MONUMENTS.

OK 01-11-12 MS



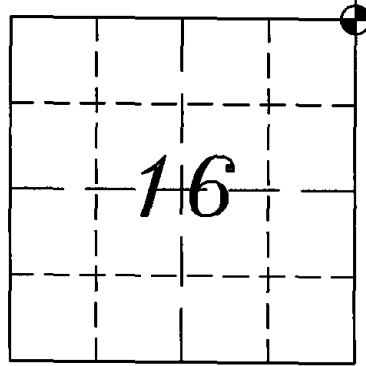
TIE SKETCH

SEE TIE SHEET 5-30-75
DALE HAGEN




ADAMS COUNTY
SURVEY MONUMENT RECORD

GOVERNMENT CORNER: NE CORNER SEC 16 T16N R7E
 TYPE OF MONUMENT: HARRISON
 STATE PLANE COORDINATES: N
E
 ELEVATION: _____
 FIELD BOOK: _____ PAGE _____



CORNER NO. 47

SECTION 16
TOWN 16 NORTH
RANGE 7 EAST
NEW CHESTER
CITY, VILLAGE, TOWN

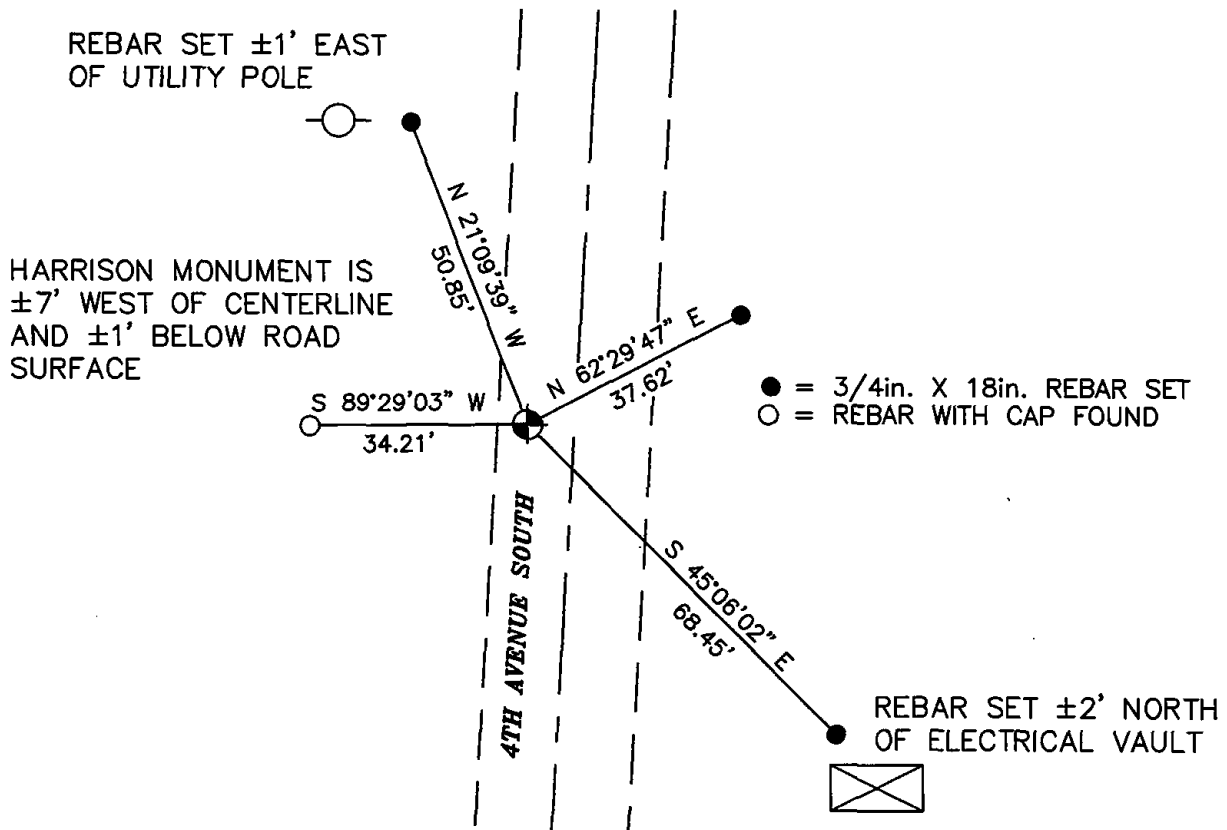


BASIS FOR CORNER LOCATION:

PRIOR TO ROAD CONSTRUCTION FOUND HARRISON MONUMENT AND RECORDED LOCATION.
 AFTER COMPLETION OF ROAD CONSTRUCTION SET 30in. HARRISON MONUMENT AND FOUR NEW WITNESS MONUMENTS.



TIE SKETCH



ADAMS COUNTY

Survey Monument Record

TYPE OF MONUMENT: Standard Harrison

STATE PLANE COORDINATES: N _____
E _____

ELEVATION — M.S.L. DATUM: _____

THETA ANGLE: _____

FIELD BOOK: _____ PAGE _____

BASIS FOR MONUMENT LOCATION

(Use reverse side if necessary)

Show info such as: History of corner, with reference to Vol. and pg. dates, surveyor; exact description of monument replaced; if location computed, by taped or EDM traverse; landowner remarks, etc.

Ran EDM/transit traverse around Sections 9 and 16 and to adjacent Section corners to determine search areas.

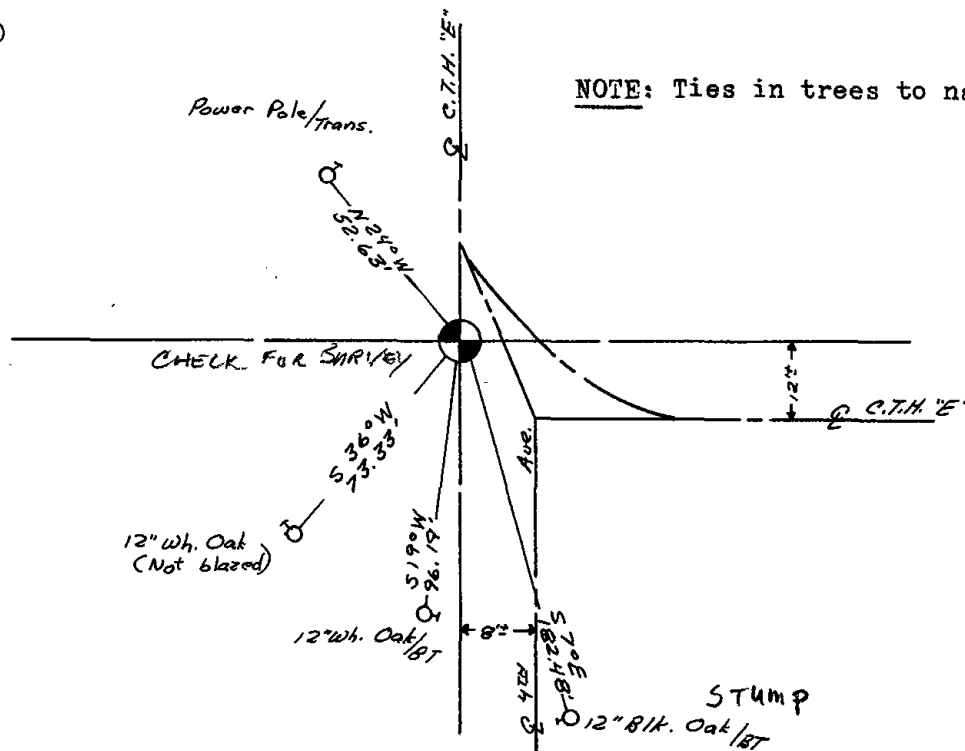
Excavation with backhoe yielded no evidence of the original corner or any subsequent remonumentation.

Set corner by double proportionate measure between adjacent government corners.

COR	OK	4-20-82	GR-SS
"	"	11-26-86	GR
"	"	12-30-91	GR-JG
"	"	12-6-96	SS
"	"	1-09-02	ML

TIE SKETCH 2-20-07-JG

(Show at least four ties)



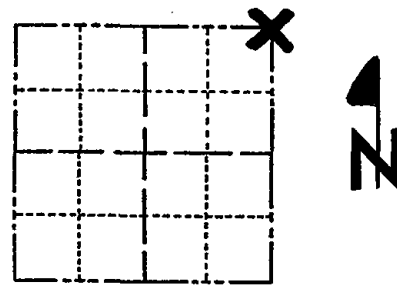
NOTE: Ties in trees to nail in di. c.

CORNER NO. 682 ⁽⁴⁷⁾

SECTION 16


TOWN 16

RANGE 7



LOCATION
(Indicated by 'X')

SEAL:



CERTIFIED CORRECT:

Dale C. Hagen
Registered Land Surveyor
DATE: 5/30/75

STUMP

12" BIK. Oak/ST



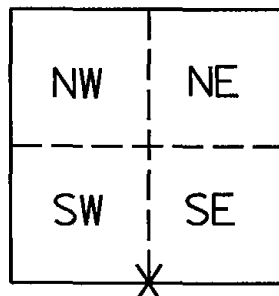
048

U. S. Public Land Survey Monument Record

ADAMS COUNTY

TYPE OF MONUMENT: Survey Marker Nail
 STATE PLANE COORDINATES: N _____
 E _____
 ELEVATION -- M.S.L. DATUM: _____
 THETA ANGLE: _____
 FIELD BOOK: _____

CORNER NO. 48
 SECTION 10
 TOWN 16 N
 RANGE 07 E



LOCATION
(Indicated by "X")

BASIS FOR MONUMENT LOCATION

(Use reverse side if necessary)

Show information such as: History of corner, with reference to Vol. and pg. dates, surveyor; exact description of monument established by you to perpetuate the location of this point, landowner remarks, etc.


January 23, 1976 - Dale C. Hagen ran EDM / transit traverse around Sec. 10 to adjacent Section Corners. Excavation yielded no evidence of original corner or evidence of a remonumented corner. Set corner (Standard Harrison Monument) equidistant and on line between the Southeast and Southwest corners of Section 10.

10-27-08 - I found a Survey Marker Nail at surface and accepted it as the true corner location. I believe the monument was removed or covered during the CTH E construction (2008). I then established accessories as shown.

SURVEYOR'S CERTIFICATE:

This is to certify that the corner location on this record was determined by or under my direction and control and that this US Land Survey Monument Record is correct to the best of my knowledge and belief.

Jamey L. Reid 11-18-08
 Jamey L. Reid RLS-2559



SEE TIE SHEET
19-SEPT '08
D. KRZANOWSKI

OK 01-11-12 MS

TIE SKETCH

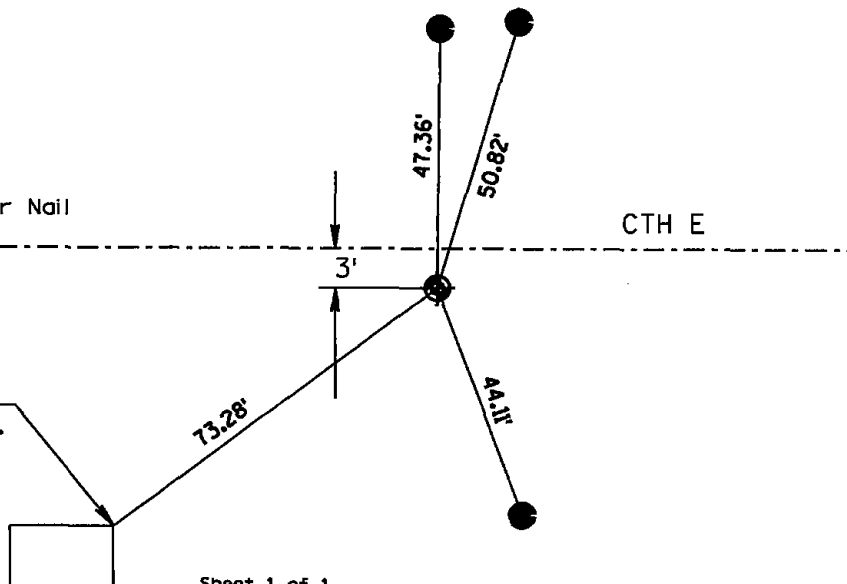
(Show at least four ties)

Not to Scale



- Fd. Survey Marker Nail
- Fd. 3/4" rebar

Northeast Corner of Power transformer at base.



Prepared by Ayres Associates
 1802 Pankratz Street
 Madison, WI 53704
 phone: (608)-443-1200

ADAMS COUNTY

Survey Monument Record

TYPE OF MONUMENT: Standard Harrison

STATE PLANE COORDINATES: N _____

E _____

ELEVATION — M.S.L. DATUM: _____

THETA ANGLE: _____

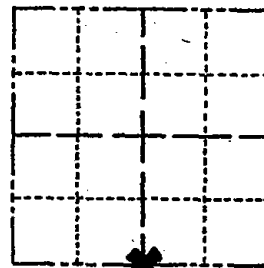
FIELD BOOK: _____ PAGE _____

CORNER NO. 901 48

SECTION 10

TOWN 16

RANGE 7



LOCATION
(Indicated by 'X')



BASIS FOR MONUMENT LOCATION

(Use reverse side if necessary)

Show info such as: History of corner, with reference to Vol. and pg, dates, surveyor; exact description of monument replaced; if location computed, by taped or EDM traverse; landowner remarks, etc.

SEAL:



Ran EDM/transit traverse around Section 10 and to adjacent section corners.

Excavation with backhoe yielded no evidence of the original corner or any evidence of remonumentation of the corner.

Set corner equidistant and on line between the Southeast and Southwest corners of Section 10.

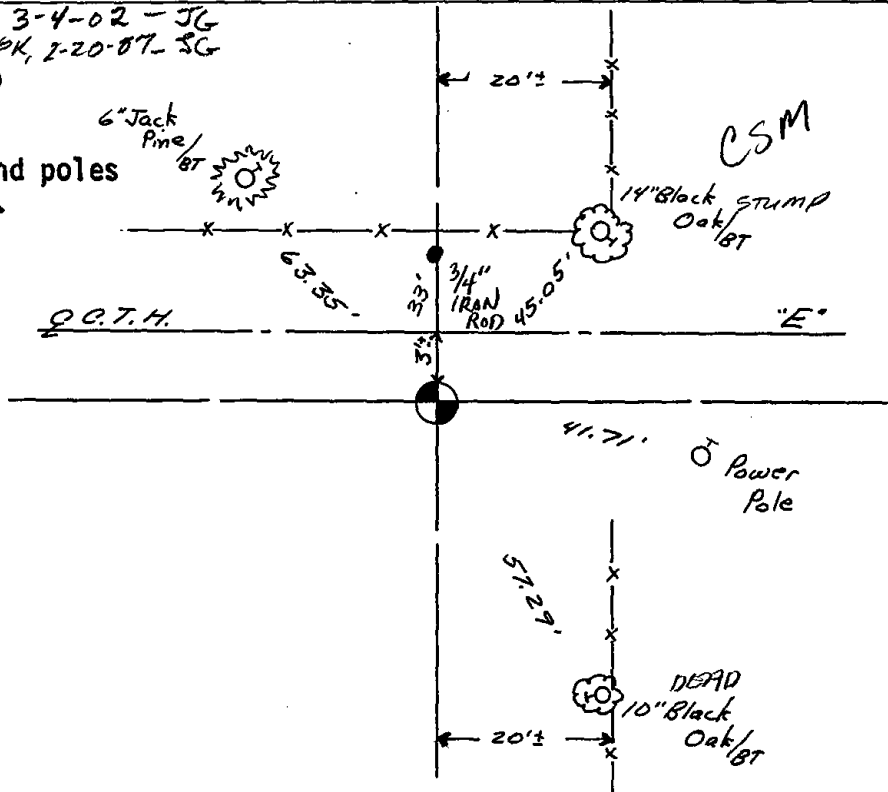
CORNER O.K. 2-24-77 GR-SS
 " " 4-20-82 " "
 " " 12-12-86 GR
 I-NEW TIE 12-30-91 GR-JG
 OK 12-10-96 SS


CERTIFIED CORRECT:

Dale C. Hagen
 Registered Land Surveyor
 DATE: January 23, 1976

TIE SKETCH OK 3-4-02-JG
 OK, 2-20-07-SC
 (Show at least four ties)

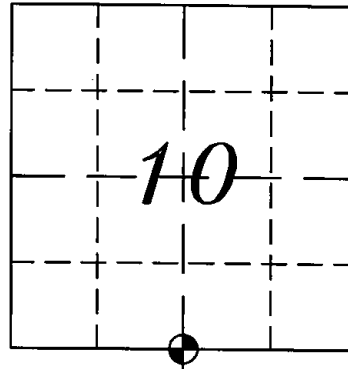
NOTE:
 Ties in trees and poles to nail in disc.






ADAMS COUNTY
SURVEY MONUMENT RECORD

GOVERNMENT CORNER: S 1/4 SEC 10 T16N R7E
 TYPE OF MONUMENT: HARRISON
 STATE PLANE COORDINATES: N _____
 E _____
 ELEVATION: _____
 FIELD BOOK: _____ PAGE _____



CORNER NO. ~~907~~
48
SECTION 10
TOWN 16 NORTH
RANGE 7 EAST

NEW CHESTER
~~CITY, VILLAGE, TOWN~~



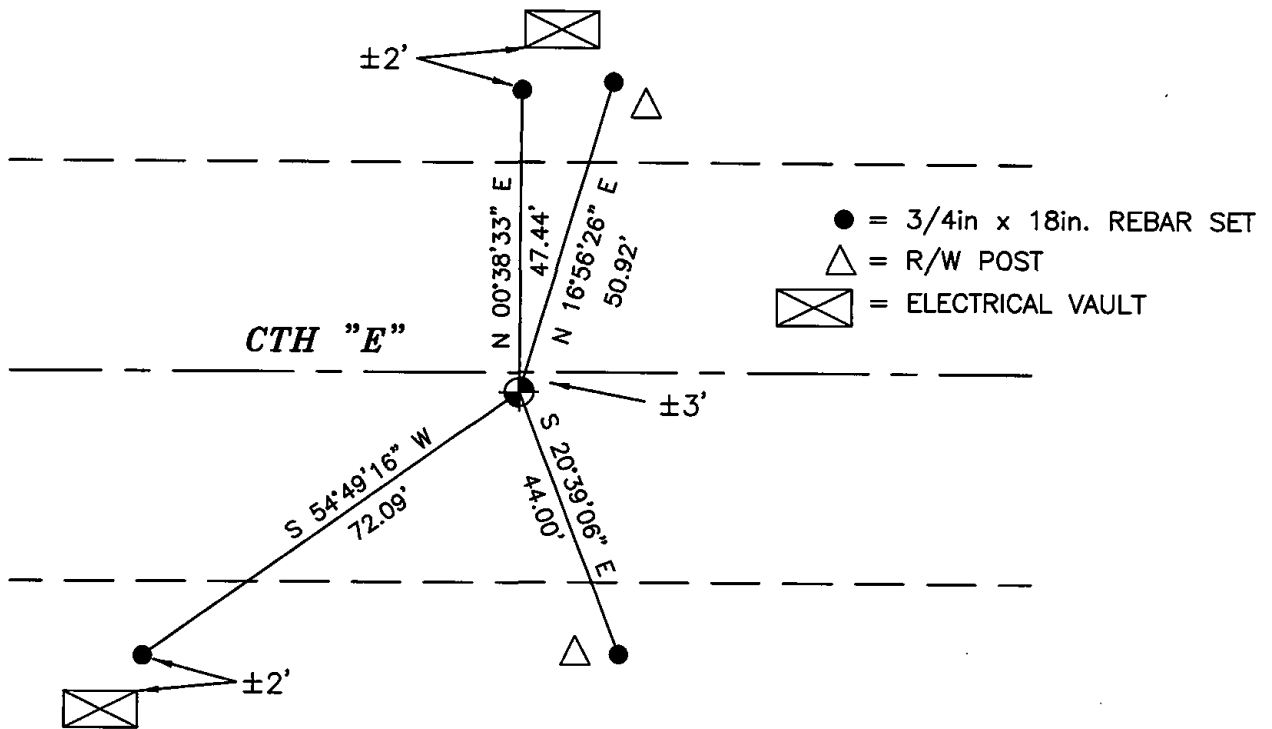
BASIS FOR CORNER LOCATION:
 PRIOR TO ROAD CONSTRUCTION OF CTH E, FOUND STANDARD
 HARRISON MONUMENT IN PLACE AND RECORDED LOCATION.
 AFTER THE ROAD CONSTRUCTION OF CTH E WAS COMPLETED,
 FOUND SAID HARRISON MONUMENT UN-DISTURBED, ±4 INCHES
 BELOW THE ROADS SURFACE.

SET SURVEY MARKER PIN (SMP) IN NEW BITUMINOUS OVER
 HARRISON MONUMENT AND FOUR NEW WITNESS MONUMENTS



REGISTERED LAND SURVEYOR
 DATE: 19 SEPTEMBER 2008

TIE SKETCH





049

ADAMS COUNTY

CORNER NO. 902
SECTION 10
TOWN 16
RANGE 7

Survey Monument Record

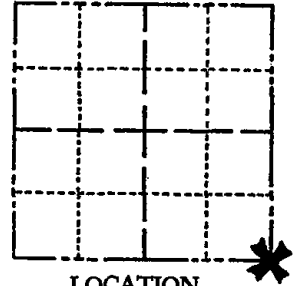
TYPE OF MONUMENT: Standard Harrison

STATE PLANE COORDINATES: N _____
E _____

ELEVATION — M.S.L. DATUM: _____

THETA ANGLE: _____

FIELD BOOK: _____ PAGE _____



LOCATION (Indicated by 'X')

SEAL:

BASIS FOR MONUMENT LOCATION

(Use reverse side if necessary)

Show info such as: History of corner, with reference to Vol. and pg, dates, surveyor; exact description of monument replaced; if location computed, by taped or EDM traverse; landowner remarks, etc.

Ran EDM/transit traverse around Section 10 and to adjacent government corners.

Excavation with backhoe yielded no evidence of any remonumentation of the original corner or the original corner itself.

Set corner by doubling over line between the Northeast and East Quarter corner of this Section 10. This location fits the surrounding physical evidence quite well.



CERTIFIED CORRECT:

Dale C. Hagen
Registered Land Surveyor

DATE: January 23, 1976

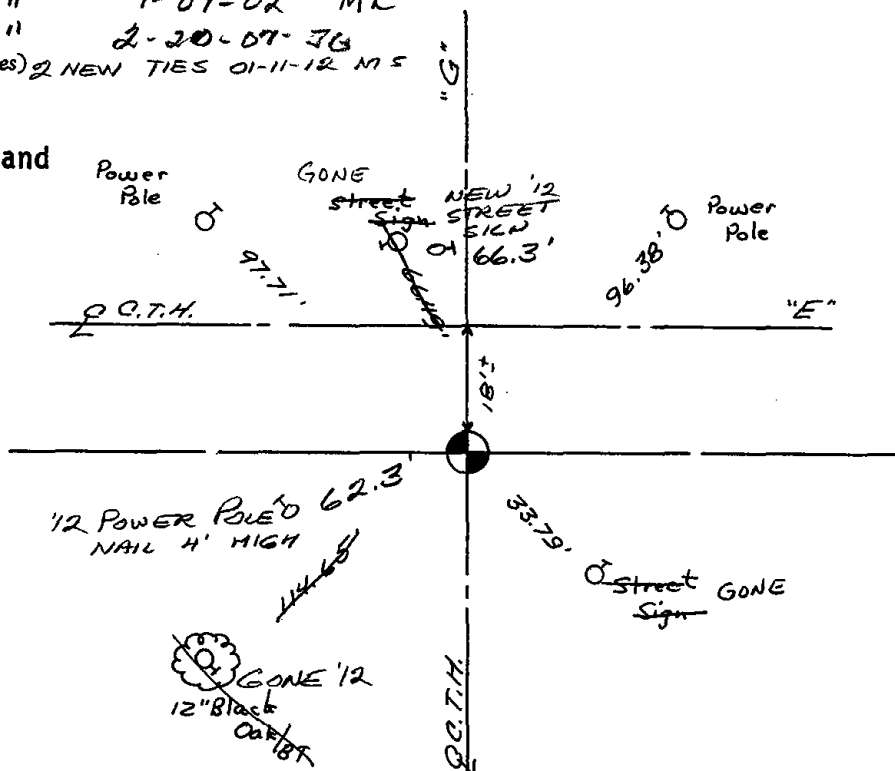
CORNER	O.K.	2-24-77	GR-SS
"	O.K.	4-20-82	" "
"	"	12-12-86	GR-
"	"	12-30-91	GR-JG
"	"	12-10-96	SS

TIE SKETCH " 1-09-02 ML

" 2-20-07 JG
(Show at least four ties) 2 NEW TIES 01-11-12 MS

NOTE:

Ties in trees and poles to nail in disc.





050

ADAMS COUNTY

Survey Monument Record

TYPE OF MONUMENT: Harrison

STATE PLANE COORDINATES: N _____

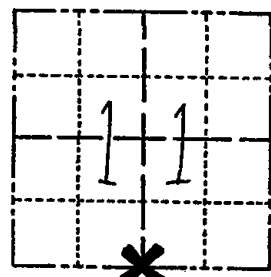
E _____

ELEVATION — M.S.L. DATUM: _____

THETA ANGLE: _____

FIELD BOOK: 37 PAGE 59

CORNER NO. 50
 SECTION 11
 TOWN 16
 RANGE 7



LOCATION
(Indicated by 'X')

SEAL:



BASIS FOR MONUMENT LOCATION

(Use reverse side if necessary)

Show info such as: History of corner, with reference to Vol. and pg, dates, surveyor; exact description of monument replaced; if location computed, by taped or EDM traverse; landowner remarks, etc.

Ran EDM/T2 traverse around Sections 1, 2, 11, and 12, and to adjacent sections to determine location of search areas.

Excavation yielded no evidence of the original corner, subsequent remonumentation, or any accessory monuments.

Re-established corner by single proportionate measure on line between adjacent section corners.

Set Harrison Monument on 7-9-76.

CORNER	O.K.	2-24-77	GRSS
	OK	12-12-86	GR
	"	12-30-91	GR-JG
	"	12-10-96	SS

CERTIFIED CORRECT:

Dale C Hagen
 Registered Land Surveyor
 DATE: 11-30-76

1-NEW TIE 3-4-02-JG 2-NENTIES 01-11-12 MS

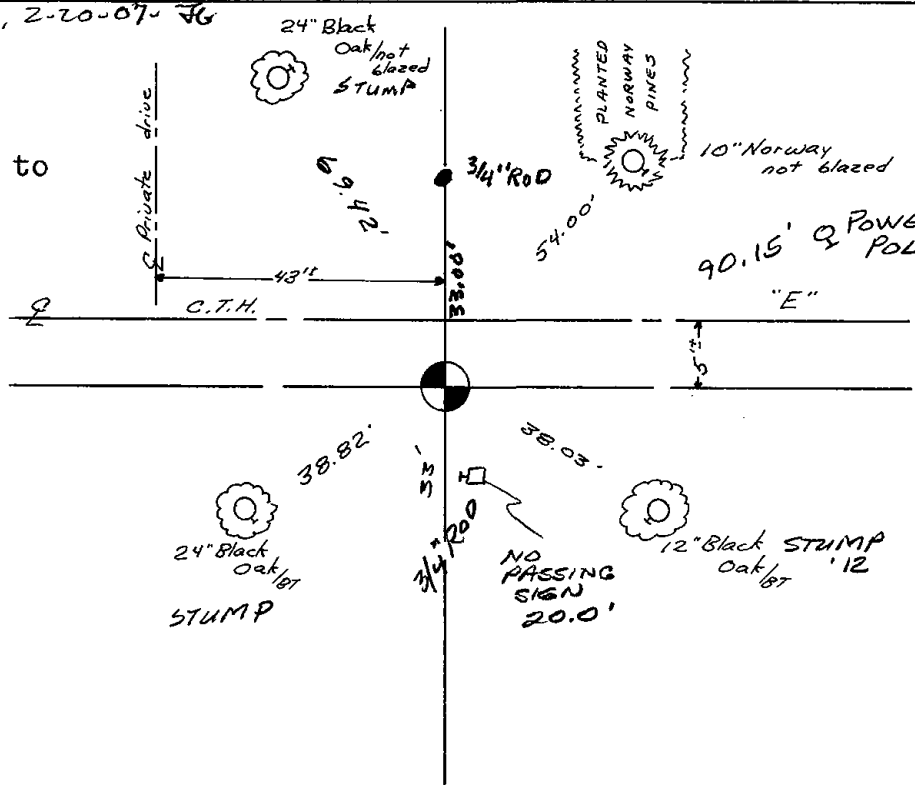
TIE SKETCH


OK, 2-20-07-JG

(Show at least four ties)

NOTE

Ties in trees to nail in disc.

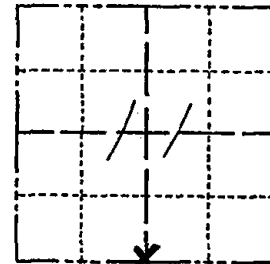




Government Land Corner Certificate

ADAMS County
 TYPE OF MONUMENT: HARRISON
 STATE PLANE COORDINATES: N _____
 E _____
 ELEVATION — M.S.L. DATUM: _____
 THETA ANGLE: _____
 FIELD BOOK: 57 PAGE 89
 DRAWN BY: J. S. KEDROWSKI

CORNER NO. 50
 SECTION 11
 TOWN 16 N.
 RANGE 7 E



LOCATION
(Indicated by 'X')

BASIS FOR MONUMENT LOCATION

Show info such as: History of corner, with reference to Vol. and pg., dates, surveyor; exact description of monument replaced; if location computed, by taped or EDM traverse; landowner remarks, etc. (Use reverse side if necessary)

*RETIE OF EXISTING
 MON.*

SEAL:

DATA SHOWN HERE ON
 CERTIFIED CORRECT:

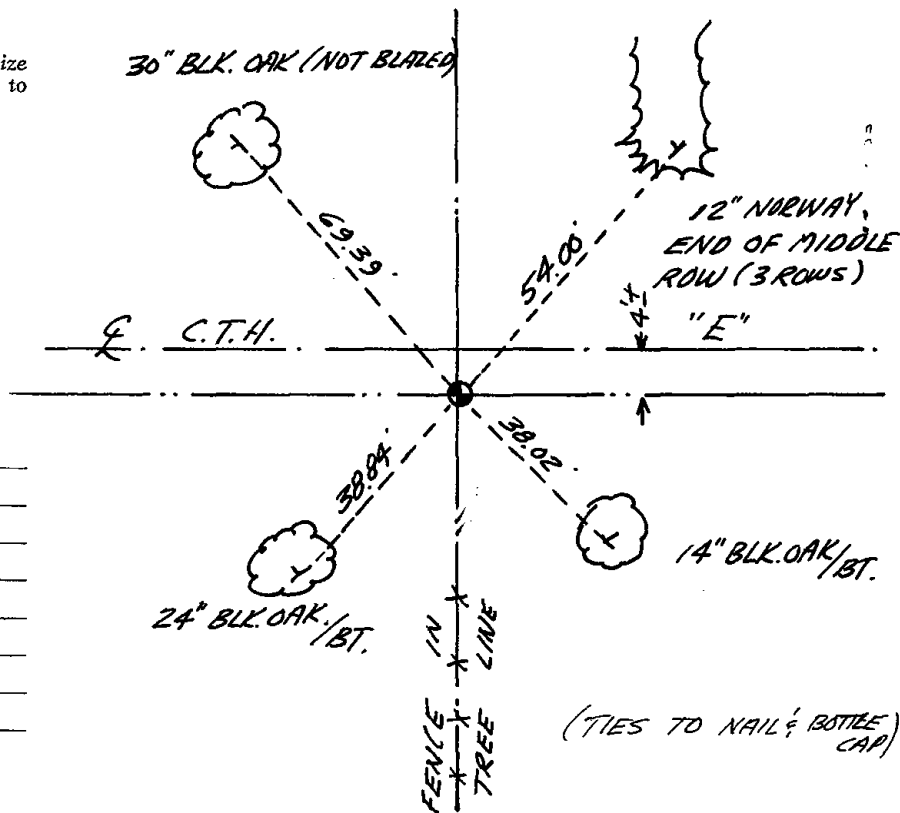
ABK
 Registered Land Surveyor

DATE: 12/22/78

COR OK 4-20-82 GR-SS

TIE SKETCH

Show at least four ties, also fence lines, roads, topo, size and type of witness trees' and if off road - best way to arrive at corner.



MAINTENANCE RECORD

Date	Init.	Remarks

(TIES TO NAIL & BOTTLE CAP)



051

ADAMS COUNTY

Survey Monument Record

TYPE OF MONUMENT: Harrison

STATE PLANE COORDINATES: N _____

E _____

ELEVATION — M.S.L. DATUM: _____

THETA ANGLE: _____

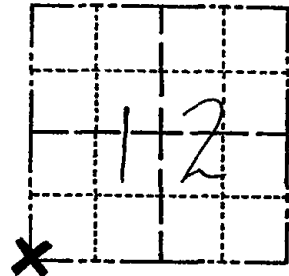
FIELD BOOK: 37 PAGE 58

CORNER NO. 51

SECTION 12


TOWN 16

RANGE 7



LOCATION
(Indicated by 'X')

SEAL:



BASIS FOR MONUMENT LOCATION

(Use reverse side if necessary)

Show info such as: History of corner, with reference to Vol. and pg. dates, surveyor; exact description of monument replaced; if location computed, by taped or EDM traverse; landowner remarks, etc.

Ran EDM/T2 traverse around Sections 1 and 12, and portions of adjacent sections to determine search area for investigation.

Excavation yielded P.K. Nail in blacktop, but no other evidence of the location of the corner.

Accepted nail as corner (See Holzmiller's surveys to the Southeast of this corner), and replaced with Harrison on 7-8-76.

Cor.	OK	4-12-82	GR-SS
"	"	12-23-91	KZ-SS
"	"	12-10-96	SS
"	"	1-07-02	ML
"	"	2-20-87	JG
2 NEW TIES		01-11-72	MS

CERTIFIED CORRECT:

Dale C Hagen
Registered Land Surveyor

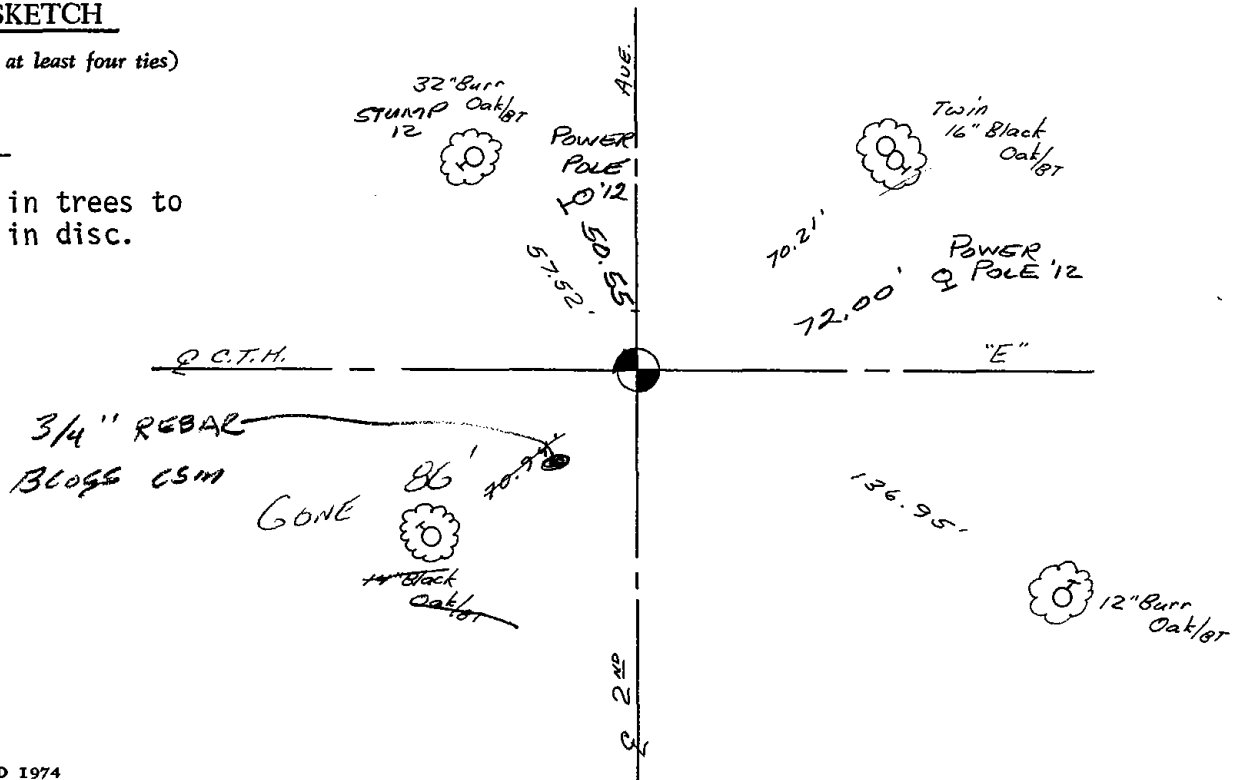
DATE: 5-31-77


TIE SKETCH

(Show at least four ties)

NOTE

Ties in trees to nail in disc.







052

ADAMS COUNTY
Survey Monument Record

CORNER NO. 52
 SECTION 12
 TOWN 16
 RANGE 7

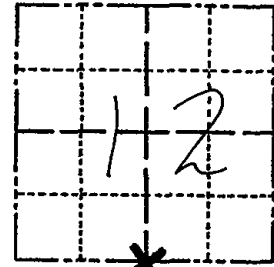
TYPE OF MONUMENT: Harrison

STATE PLANE COORDINATES: N _____
 E _____

ELEVATION — M.S.L. DATUM: _____

THETA ANGLE: _____

FIELD BOOK: 37 PAGE 58



LOCATION
 (Indicated by 'X')

SEAL:

BASIS FOR MONUMENT LOCATION

(Use reverse side if necessary)

Show info such as: History of corner, with reference to Vol. and pg, dates, surveyor; exact description of monument replaced; if location computed, by taped or EDM traverse; landowner remarks, etc.

Ran EDM/T2 traverse around Sections 1 and 12 to determine search areas for investigation.

Excavation with backhoe yielded no evidence of the original corner or any remonumentation.

Relocated corner by single proportionate measure on line between adjacent section corners.

Set Harrison on 7-8-76.



Co. OK 4-12-82 GR-SS
 OK 12-12-86 GR
 " 12-23-91 KZ-SS
 1-NEW TIE 1-09-02 ML-EE
 OK 2-20-07-JG
 OK 01-11-12 MS

CERTIFIED CORRECT:

Dale C Hagen
 Registered Land Surveyor

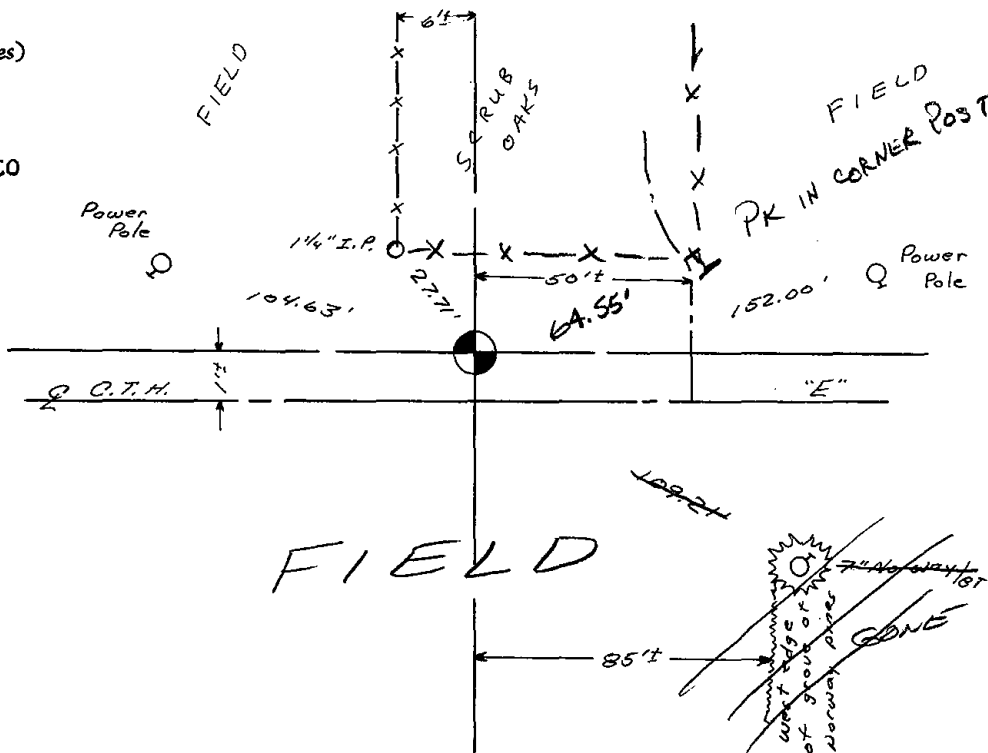
DATE: 5-31-77

TIE SKETCH

(Show at least four ties)

NOTE

Ties in trees to nail in disc.





053

ADAMS COUNTY

Survey Monument Record

TYPE OF MONUMENT: Harrison


STATE PLANE COORDINATES: N _____
E _____

ELEVATION — M.S.L. DATUM: _____

THETA ANGLE: _____


FIELD BOOK: 37 PAGE 39

CORNER NO. 53
SECTION 12
TOWN 26
RANGE 7



LOCATION
(Indicated by 'X')

SEAL:



BASIS FOR MONUMENT LOCATION

(Use reverse side if necessary)

Show info such as: History of corner, with reference to Vol. and pg, dates, surveyor; exact description of monument replaced; if location computed, by taped or EDM traverse; landowner remarks, etc.

Ran EDM/T2 traverse around Sections 1 and 12 and to portions of adjacent sections to determine search area for investigation.

Excavation yielded Harrow Spike set by Marquette County Surveyor Phillips as recorded in Marquette County Survey Records.

Remonumented location with Harrison Monument on 6-4-76.

- Cor. OK 3-22-82 GR-SS
- " " 12-12-80 GR
- " " 12-23-91 KZ-SS
- " " 12-10-96 SS
- " " 1-09-02 ML-EC
- 1-NEW TIE, 2-20-07-JG

CERTIFIED CORRECT:

Dale C Hagen
Registered Land Surveyor

DATE: 5-31-77

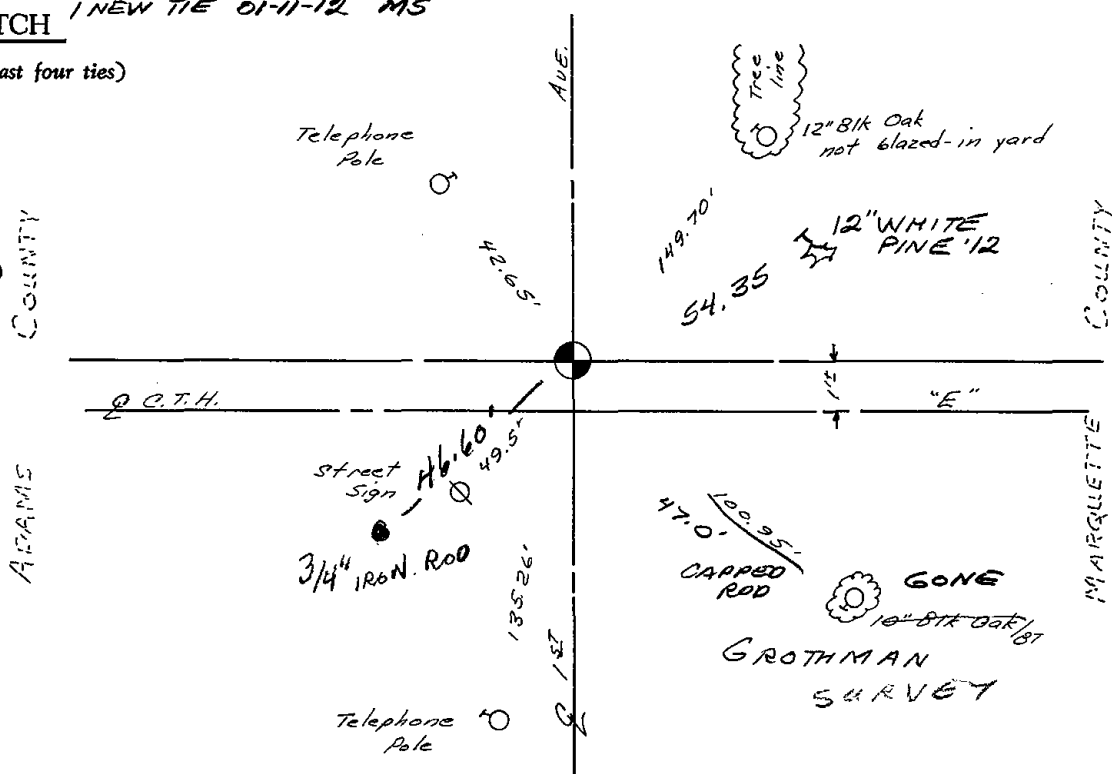
TIE SKETCH


1 NEW TIE 01-11-12 MS

(Show at least four ties)

NOTE

Ties in trees to nail in disc.





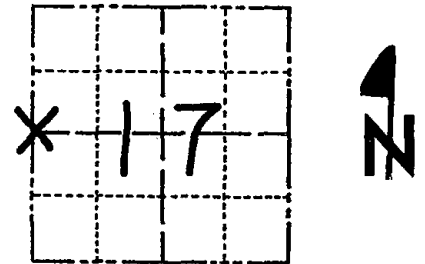


055

Government Land Corner Certificate

ADAMS County
 TYPE OF MONUMENT: HARRISON
 STATE PLANE COORDINATES: N _____
 E _____
 ELEVATION — M.S.L. DATUM: _____
 THETA ANGLE: _____
 FIELD BOOK: 57 PAGE 93
 DRAWN BY: B.S.

CORNER NO. 55
 SECTION 17
 TOWN 16
 RANGE 7



LOCATION
(Indicated by 'X')

BASIS FOR MONUMENT LOCATION

Show info such as: History of corner, with reference to Vol. and pg., dates, surveyor; exact description of monument replaced; if location computed, by taped or EDM traverse; landowner remarks, etc. (Use reverse side if necessary)

No resurveys of record. Excavated with backhoe. Found 5 x 7 x 14" pointed blue granite stone down 18". Lowered stone and set Harrison on top. Location verified by EDM traverse.

SEAL:



DATA SHOWN HERE ON
CERTIFIED CORRECT:

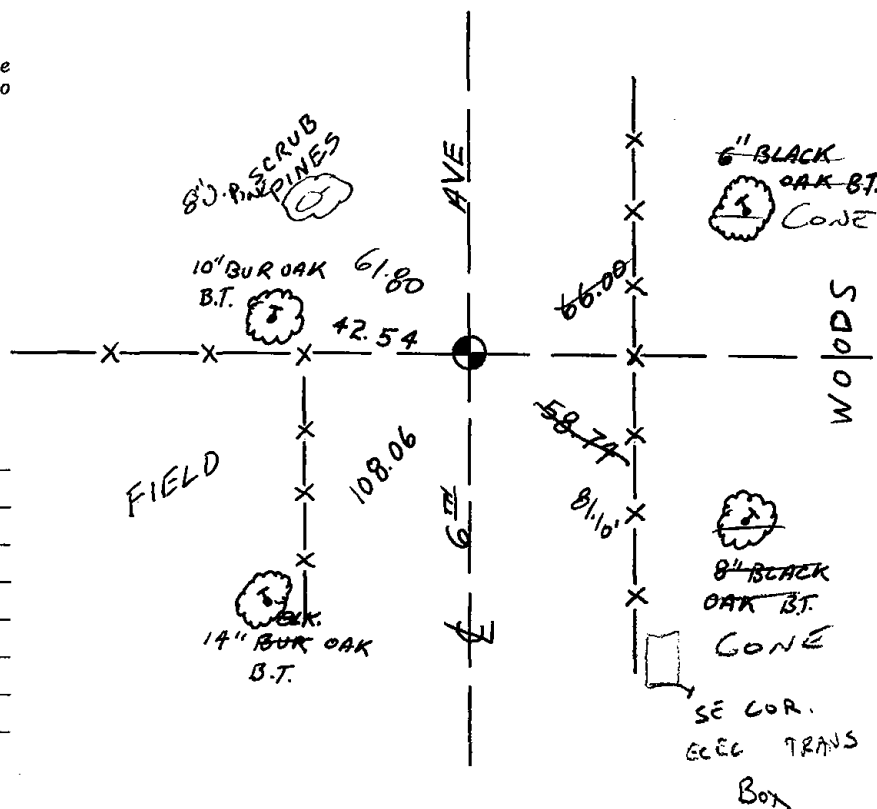
Anthony B. Kiedrowski
Registered Land Surveyor

DATE: 5/11/79

Cor. OK	3-22-92	GR-55
OK	12-10-86	GR
"	12-26-91	KZ-GR
"	1-6-97	JG-55
"	12-14-01	ML

TIE SKETCH

Show at least four ties, also fence lines, roads, topo, size and type of witness trees' and if off road - best way to arrive at corner.



MAINTENANCE RECORD

Date	Init.	Remarks
5-15-07	SG	Cor OK
01-18-12	MS	OK



056

ADAMS COUNTY

Survey Monument Record

TYPE OF MONUMENT: Standard Harrison

STATE PLANE COORDINATES: N _____

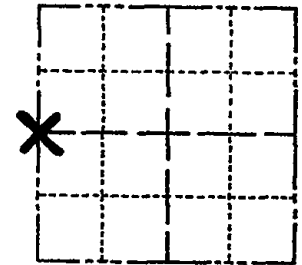
E _____

ELEVATION — M.S.L. DATUM: _____

THETA ANGLE: _____


FIELD BOOK: _____ PAGE _____

CORNER NO. 684 ⁵⁶
 SECTION 16
 TOWN 16
 RANGE 7



LOCATION
(Indicated by 'X')

SEAL:



BASIS FOR MONUMENT LOCATION

(Use reverse side if necessary)

Show info such as: History of corner, with reference to Vol. and pg, dates, surveyor; exact description of monument replaced; if location computed, by taped or EDM traverse; landowner remarks, etc.

Ran EDM/transit traverse around Sections 9 and 16 and to adjacent section corners to determine search areas.

Excavation with backhoe yielded no evidence of the original corner or any subsequent remonumentation.

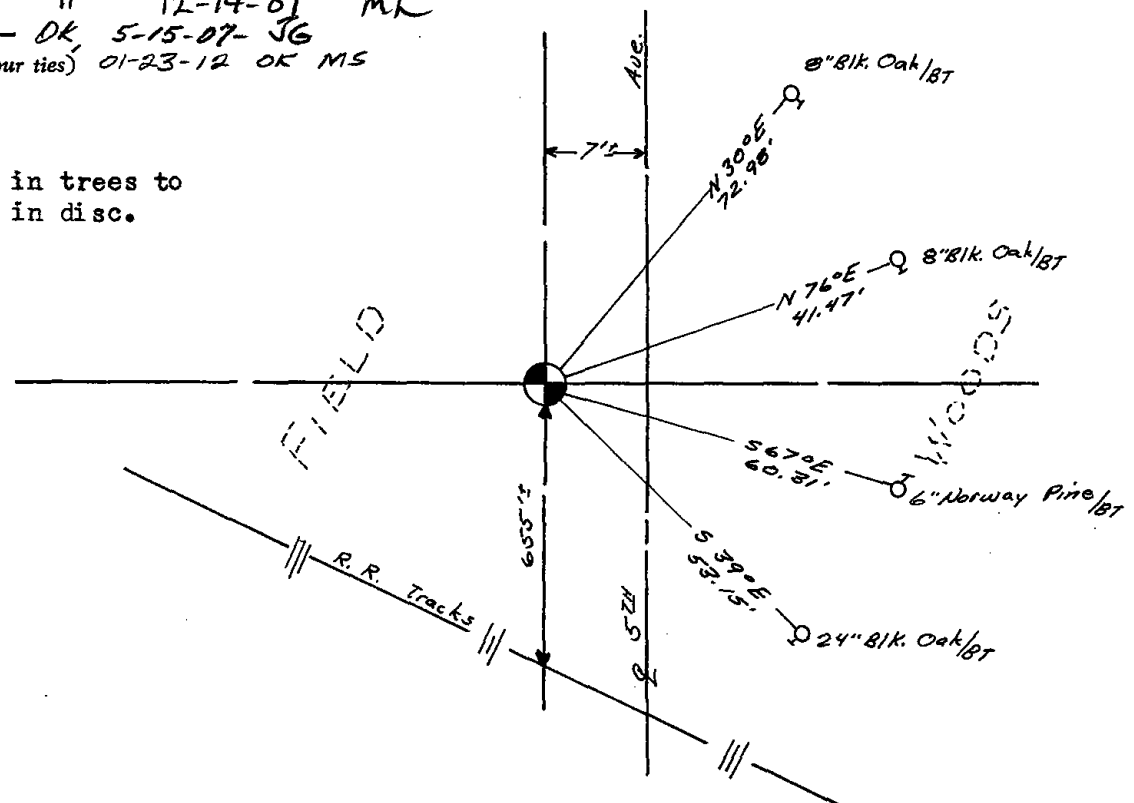
Set corner equidistant and on line between adjacent section corners.

CORNER	O.K.	3-28-77	GR-SS
"	"	3-22-82	"
"	"	11-26-86	GR
"	"	12-25-91	GR
"	"	1/6/97	JG-SS

CERTIFIED CORRECT
Dale C. Hagen
 Registered Land Surveyor
 DATE: 5/30/79

TIE SKETCH " 12-14-01 MK
 OK 5-15-07 JG
 (Show at least four ties) 01-23-12 OK MS

NOTE: Ties in trees to nail in disc.





057

ADAMS COUNTY

Survey Monument Record

TYPE OF MONUMENT: Standard Harrison

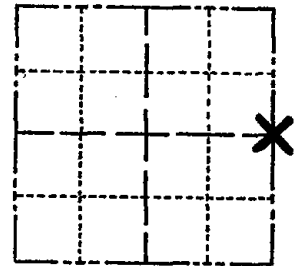
STATE PLANE COORDINATES: N _____
E _____

ELEVATION — M.S.L. DATUM: _____

THETA ANGLE: _____

FIELD BOOK: _____ PAGE _____

CORNER NO. 683 ⁽⁵⁷⁾
SECTION 16
TOWN 16
RANGE 7



LOCATION
(Indicated by 'X')

SEAL:



BASIS FOR MONUMENT LOCATION

(Use reverse side if necessary)

Show info such as: History of corner, with reference to Vol. and pg, dates, surveyor; exact description of monument replaced; if location computed, by taped or EDM traverse; landowner remarks, etc.

Ran EDM/transit traverse around Section 9 and 16 and to adjacent section corners to determine search areas.

Excavation with backhoe yielded no evidence of the original corner or any subsequent remonumentation.

Set corner equidistant and on line between adjacent section corners.

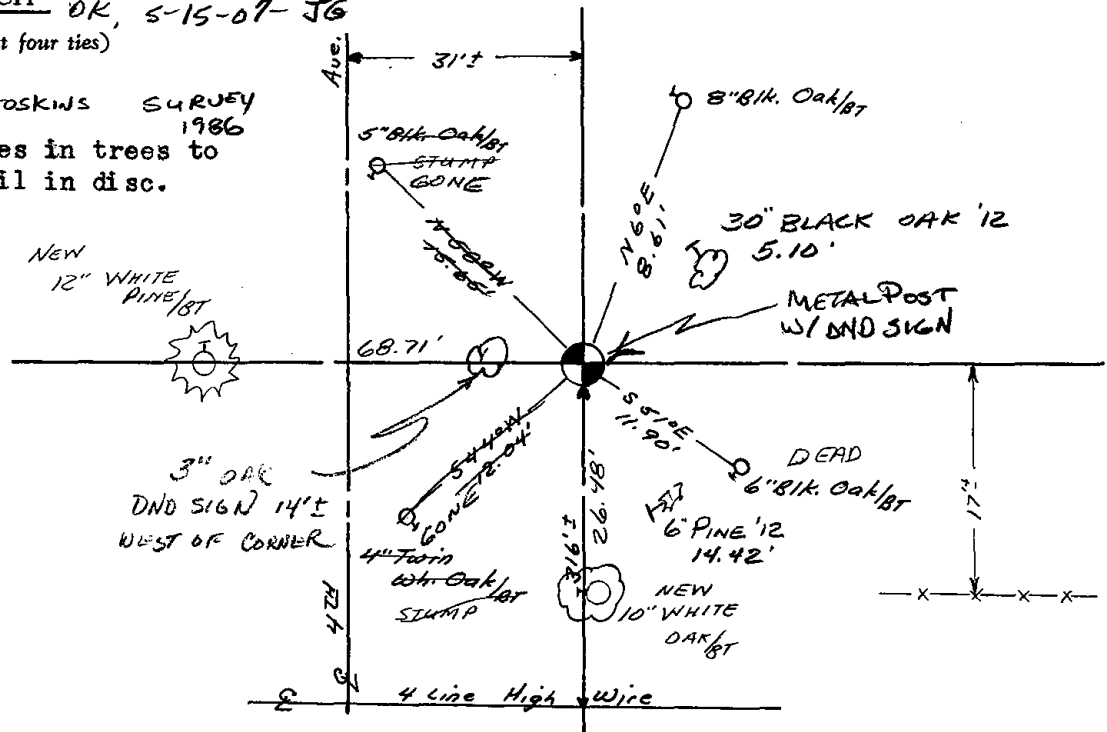
CORNER	O.K.	3-28-77	GR-55
COR	O.K.	4-20-82	" "
"	"	11-26-86	GR
"	"	12-30-91	GR-56
"	"	12-6-96	SS

CERTIFIED CORRECT:
Dale C. Hagen
Registered Land Surveyor
DATE: 3/30/78

TIE SKETCH OK 3-4-02 - JG
OK, 5-15-07 - JG
(Show at least four ties)

3 TIES GONE / 2 NEW 01-23-12 MS

SEE HOSKINS SURVEY 1986
NOTE: Ties in trees to nail in disc.





058

ADAMS COUNTY

Survey Monument Record

TYPE OF MONUMENT: Harrison set 10-23-79

STATE PLANE COORDINATES: N _____ E _____

ELEVATION - M.S.L. DATUM: _____

THETA ANGLE: _____

FIELD BOOK: 57 PAGE 51

BASIS FOR MONUMENT LOCATION

(Use reverse side if necessary)

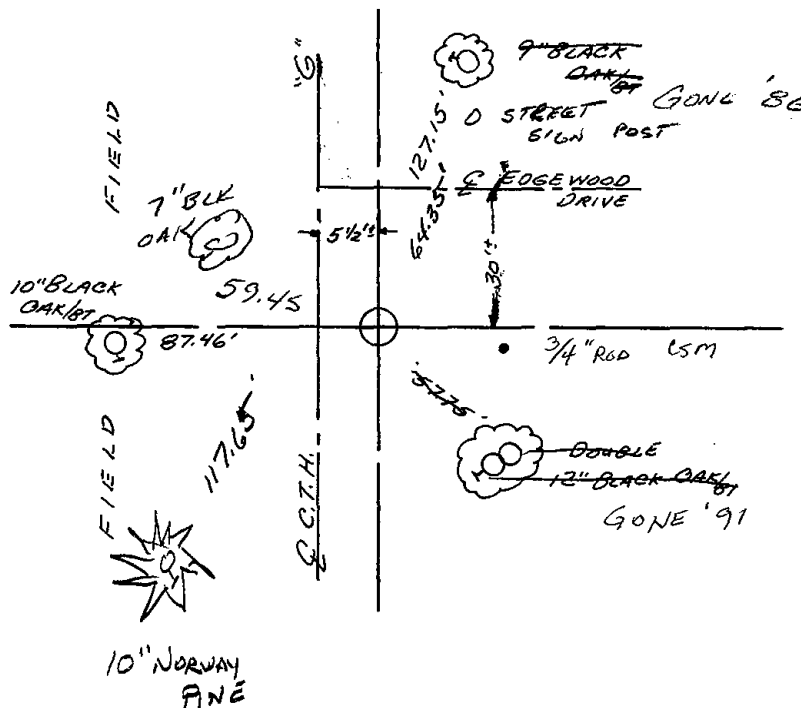
Show info such as: History of corner, with reference to Vol. and pg, dates, surveyor; exact description of monument replaced; if location computed, by taped or EDM traverse; landowner remarks, etc.

No surveys other than original on record. No possession lines of any help. Did not dig because I could not minimize the search area. Corner set on line equidistant between section corners.

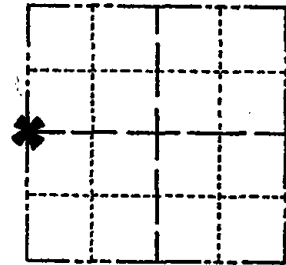
4-20-82 GR-SS OK
12-12-86 GR
2-NEW COR OK 12-30-91 GR-JG
1-NEW COR OK 1-15-97 JG-SS
OK 3-4-02 - JG
OK, 2-10-07 JG
OK 01-20-12 MS

TIE SKETCH

(Show at least four ties)



CORNER NO. 58
SECTION 14
TOWN 16
RANGE 7



LOCATION (Indicated by 'X')


SEAL:



CERTIFIED CORRECT:

Anthony B. Kiedrowski
Registered Land Surveyor

DATE: 9/14/17






059

Government Land Corner Certificate

ADAMS County
 TYPE OF MONUMENT: RESPIKE (TAMP) HARRISON
 STATE PLANE COORDINATES: N _____
 E _____
 ELEVATION — M.S.L. DATUM: _____
 THETA ANGLE: _____
 FIELD BOOK: 101 PAGE 108
57 52
 DRAWN BY: SCOTT SORENSEN

CORNER NO. 59
 SECTION 14
 TOWN 16
 RANGE 7



LOCATION
(Indicated by 'X')

BASIS FOR MONUMENT LOCATION

Show info such as: History of corner, with reference to Vol. and pg., dates, surveyor; exact description of monument replaced; if location computed, by taped or EDM traverse; landowner remarks, etc. (Use reverse side if necessary)

No resurveys of record. Excavated with backhoe 10 to 25 feet east of existing iron pipe. Found nothing. According to adjacent landowner, road was shifted to the west to bypass farm buildings. There is a noticeable bend in the road north of here. Corner was set on line equidistant between section corners.

4-20-82 GR-SS OK
 12-12-86 GR OK
 12-23-91 K2-SS "
 1-CONE, 1-NEW 1-15-97 JG-SS
 1-07-02 ML OK
 OK 2-20-07-JG

SEAL:



DATA SHOWN HERE ON
CERTIFIED CORRECT:

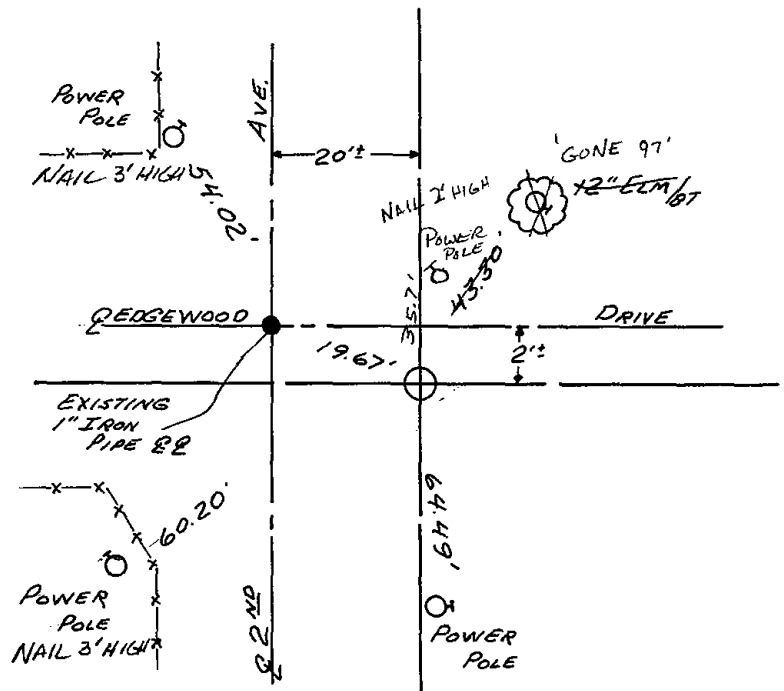
Anthony B. Kiedrowski
Registered Land Surveyor

DATE: 12/8/77

TIE SKETCH


Show at least four ties, also fence lines, roads, topo, size and type of witness trees' and if off road - best way to arrive at corner.

Ties are to nail nad disc.



MAINTENANCE RECORD

Date	Init.	Remarks
01-23-12	MS	OK



060

ADAMS COUNTY

Survey Monument Record

TYPE OF MONUMENT: Harrison

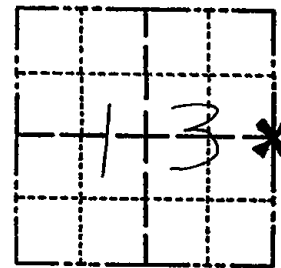
STATE PLANE COORDINATES: N _____
E _____

ELEVATION — M.S.L. DATUM: _____

THETA ANGLE: _____


FIELD BOOK: _____ PAGE _____

CORNER NO. 60
SECTION 13
TOWN 16
RANGE 7



LOCATION
(Indicated by 'X')

SEAL:



BASIS FOR MONUMENT LOCATION

(Use reverse side if necessary)

Show info such as: History of corner, with reference to Vol. and pg. dates, surveyor; exact description of monument replaced; if location computed, by taped or EDM traverse; landowner remarks, etc.

Ran EDM/T2 traverse around Sections 1, 12 and portions of Section 13 to determine search areas for investigation.

Excavation recovered existing Iron Pipe set by Marquette County Surveyor Phillips as recorded in Marquette County Survey Records, and as used in Lakebury Subdivision to the Southwest.

Replaced Pipe with Harrison.

Pipe fit ties by Phillips to boulders.

Cor. OK	3-22-82	GR-SS
" "	12-12-86	GR
" "	12-23-91	KZ-SS
A-Gauge 1-NEW	1-15-97	JG-SS
OK	1-09-02	ML-EC

CERTIFIED CORRECT:

Dale C Hagen
Registered Land Surveyor
DATE: 5-31-77

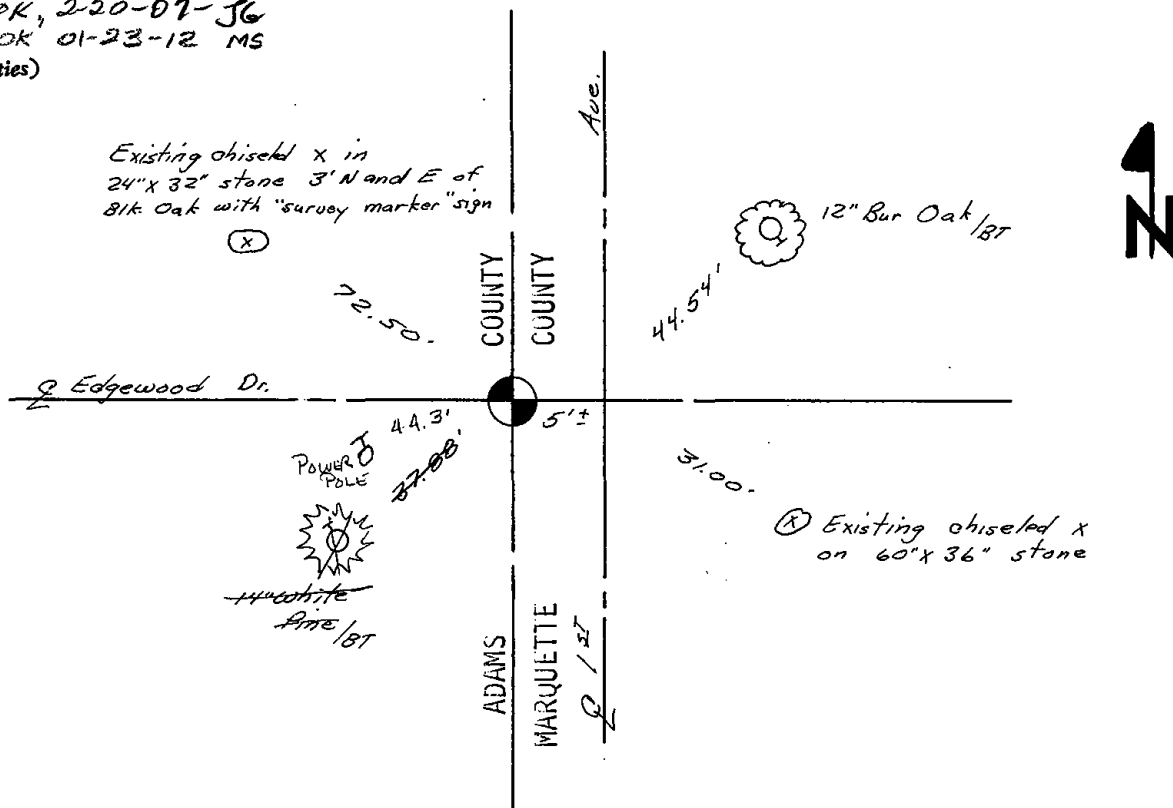
TIE SKETCH OK, 2-20-07-JG
OK 01-23-12 MS


(Show at least four ties)


NOTE

Ties in trees to nail in disc.

Existing chiseled X in 24" x 32" stone 3' N and E of 81k Oak with "survey marker" sign







062

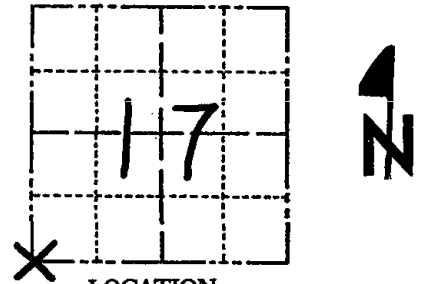


063

Government Land Corner Certificate

ADAMS County
 TYPE OF MONUMENT: HARRISON
 STATE PLANE COORDINATES: N _____
 E _____
 ELEVATION — M.S.L. DATUM: _____
 THETA ANGLE: _____
 FIELD BOOK: 57 PAGE 92
 DRAWN BY: B.S.

CORNER NO. 63
 SECTION 17
 TOWN 16
 RANGE 7



LOCATION
(Indicated by 'X')

BASIS FOR MONUMENT LOCATION

Show info such as: History of corner, with reference to Vol. and pg., dates, surveyor; exact description of monument replaced; if location computed, by taped or EDM traverse; landowner remarks, etc. (Use reverse side if necessary)

Ne resurveys of record. Excavated 7' x 17' hole with backhoe. Found bottom 15" of 1" x 4" rotted wood stake. Could find nothing else. Location verified by EDM traverse and Harrison set at location of stake found.

SEAL:



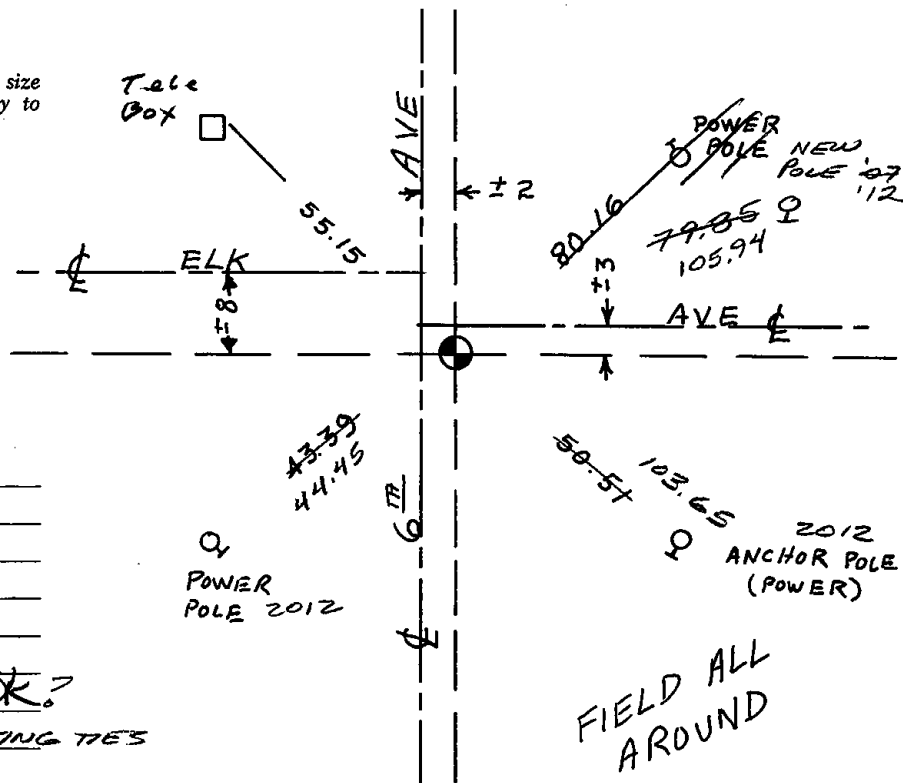
DATA SHOWN HERE ON
CERTIFIED CORRECT:

Anthony B. Kiedrowski
Registered Land Surveyor

DATE: 5/11/79

TIE SKETCH

Show at least four ties, also fence lines, roads, topo, size and type of witness trees' and if off road - best way to arrive at corner.



MAINTENANCE RECORD

Date	Init.	Remarks
3-22-82	GR-SS	ALL O.K.
11-26-86	GR	OK
12-26-91	KR-GR	"
12-6-96	SS	"
12-14-01	ML	MAG NAIL FOUND? OK?
1-30-07	JG-SS	NEW TIE FROM EXISTING TIES
01-25-12	ML-MS	3 NEW TIES



064

Government Land Corner Certificate

Adams County

TYPE OF MONUMENT: Harrison

STATE PLANE COORDINATES: N _____
E _____

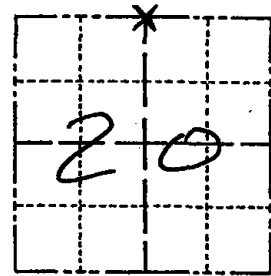
ELEVATION — M.S.L. DATUM: _____

THETA ANGLE: _____

FIELD BOOK: _____ PAGE _____

DRAWN BY: N.J.

CORNER NO. 64
SECTION 20
TOWN 16
RANGE 7



LOCATION
(Indicated by 'X')

SEAL:



DATA SHOWN HERE ON
CERTIFIED CORRECT:

Gregory P Rhinehart
Registered Land Surveyor

DATE: 11-5-79

BASIS FOR MONUMENT LOCATION

Show info such as: History of corner, with reference to Vol. and pg., dates, surveyor; exact description of monument replaced; if location computed, by taped or EDM traverse; landowner remarks, etc. (Use reverse side if necessary)

ORIGINAL

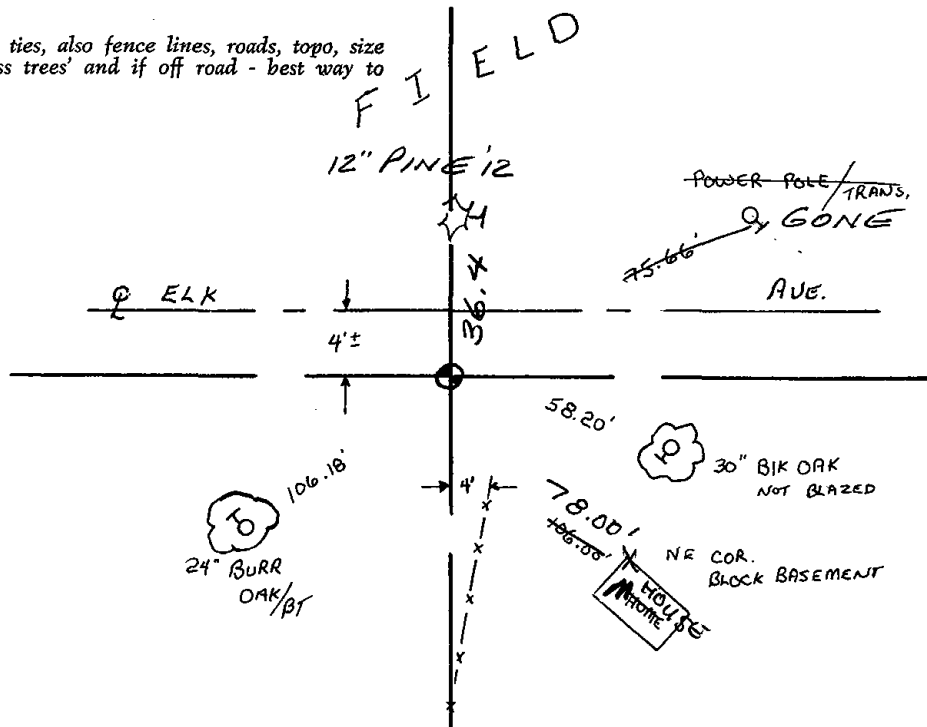
Set monument at record distance from the NW corner of section 20 and on the line between the NW and NE corners of section 20. This location best "fits" the possession and fences throughout the section. No record of any monumentation subsequent to the original was found. Excavation with backhoe yielded no evidence of any monumentation.

3-22-82	GR-SS	OK
11-26-86	GR	OK
12-26-91	KZ-GR	OK
12-6-96	SS	"
12-14-01	MH	OK
WNEW, 5-15-07-JG		

01-23-12 1 NEW TIE MS

TIE SKETCH

Show at least four ties, also fence lines, roads, topo, size and type of witness trees and if off road - best way to arrive at corner.





065

ADAMS COUNTY

Survey Monument Record

TYPE OF MONUMENT: Harrison standard

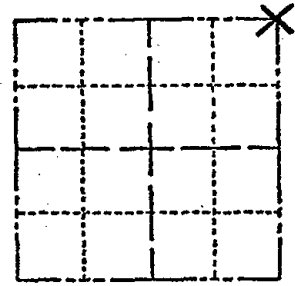
STATE PLANE COORDINATES: N _____
E _____

ELEVATION — M.S.L. DATUM: _____

THETA ANGLE: _____


FIELD BOOK: _____ PAGE _____

CORNER NO. 390 (65)
SECTION 20
TOWN 16
RANGE 7



LOCATION
(Indicated by 'X')

SEAL:



CERTIFIED CORRECT:

Anthony B. Kiedrowski
Registered Land Surveyor

DATE: 6/2/74

BASIS FOR MONUMENT LOCATION

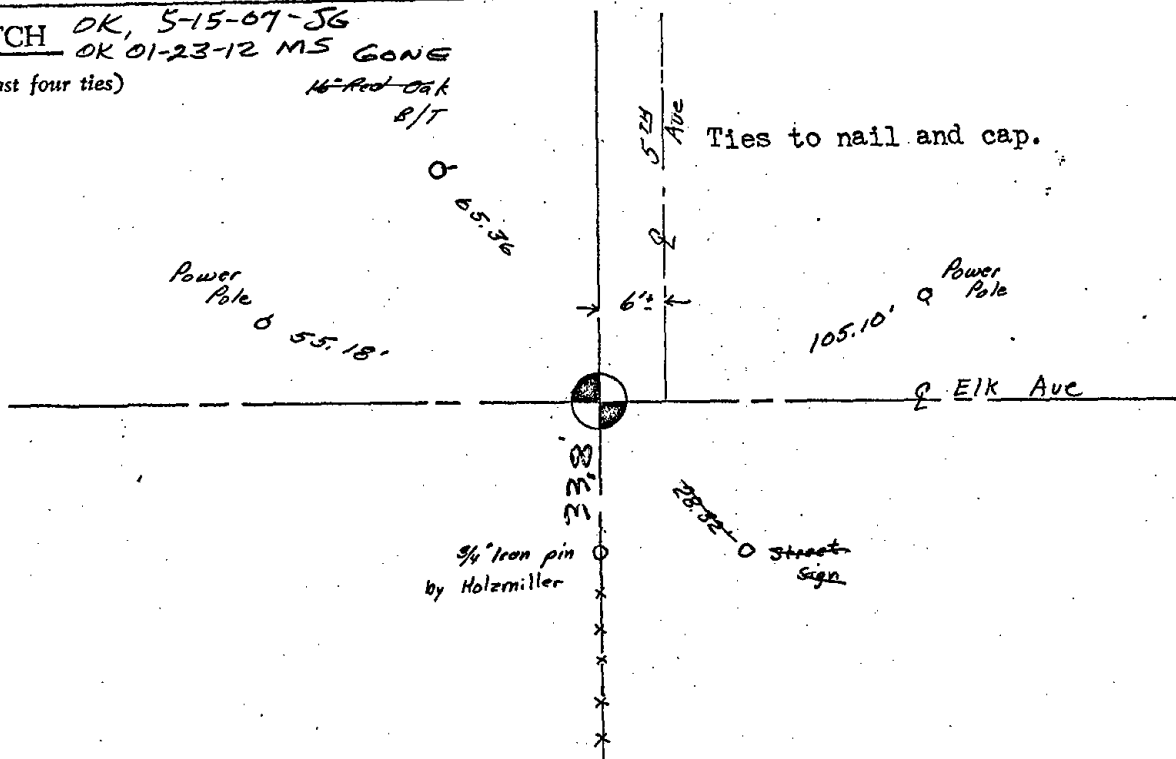
(Use reverse side if necessary)

Show info such as: History of corner, with reference to Vol. and pg, dates, surveyor; exact description of monument replaced; if location computed, by taped or EDM traverse; landowner remarks, etc.

Excavated with backhoe.
Found 2"x2"x16" Wood stake and nothing else. This was just about the same place that Holzmilller had set nail in blacktop. Accepted point as correct.

CORNER	O.K.	3-28-77	GR-SS
"	"	3-22-82	"
"	"	12-12-86	GR
"	"	11-25-91	GR-KZ
"	"	1/6/97	30-SS
"	"	12-14-01	ML

TIE SKETCH OK, 5-15-07-JG
OK 01-23-12 MS GONE
(Show at least four ties)





066

ADAMS COUNTY

Survey Monument Record

TYPE OF MONUMENT: Harrison Standard

STATE PLANE COORDINATES: N _____
E _____

ELEVATION — M.S.L. DATUM: _____

THETA ANGLE: _____

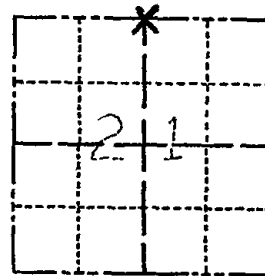
FIELD BOOK: _____ PAGE _____

CORNER NO. 65 ⁶⁶

SECTION 21

TOWN 16

RANGE 7E



LOCATION
(Indicated by 'X')

SEAL:



BASIS FOR MONUMENT LOCATION

(Use reverse side if necessary)

Show info such as: History of corner, with reference to Vol. and pg, dates, surveyor; exact description of monument replaced; if location computed, by taped or EDM traverse; landowner remarks, etc.

Set equi-distant between section corners.
Used Sam Mullen's line from the east. There was a PI at this point. No evidence of old corner.

CORNER O.K. 3-28-77 GR-SS
" " 4-13-82 "
" " 11-26-86
" " 11-25-91 GR-KK
1 NEW TIE - 12-96 SS
OK 12-28-01 ML

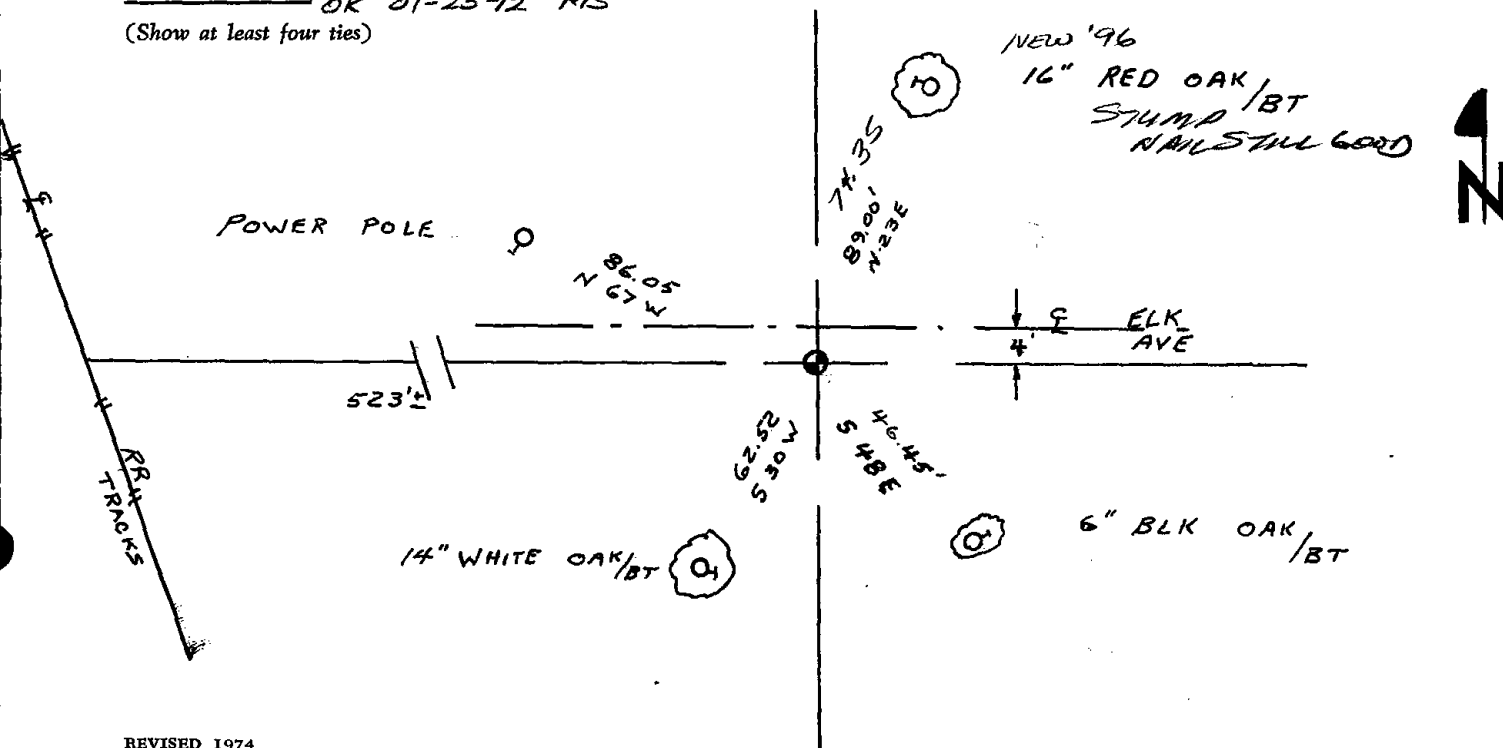
CERTIFIED CORRECT:

Anthony B. Kiedrowski
Registered Land Surveyor

DATE: 4/14/24

TIE SKETCH OK, 5-15-01-JG
OK 01-23-12 MS

(Show at least four ties)





067

ADAMS COUNTY

Survey Monument Record

TYPE OF MONUMENT: Harrison Standard

STATE PLANE COORDINATES: N _____
E _____

ELEVATION — M.S.L. DATUM: _____

THETA ANGLE: _____

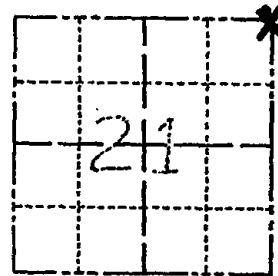
FIELD BOOK: _____ PAGE _____

CORNER NO. 652 ⁽⁶⁷⁾

SECTION 21


TOWN 16

RANGE 7E



LOCATION
(Indicated by 'X')

SEAL:



BASIS FOR MONUMENT LOCATION

(Use reverse side if necessary)

Show info such as: History of corner, with reference to Vol. and pg, dates, surveyor; exact description of monument replaced; if location computed, by taped or EDM traverse; landowner remarks, etc.

Accepted and monumented PK nail set by Sam Mullen after traversing a mile north, east and west. This appeared to match existing conditions much better than a PK nail apparently set by Holzmillier 14 feet southwest of Sam Mullen's point. No other evidence of the corner available.

CORNER	O.K.	3-28-77	GR-SS
"	"	4-13-82	"
"	"	11-26-86	GR
"	"	11-29-91	GR
Z	NEW TIES	1-6-97	JG-SS
	OK	12-28-01	ML
	OK	5-15-07	JG

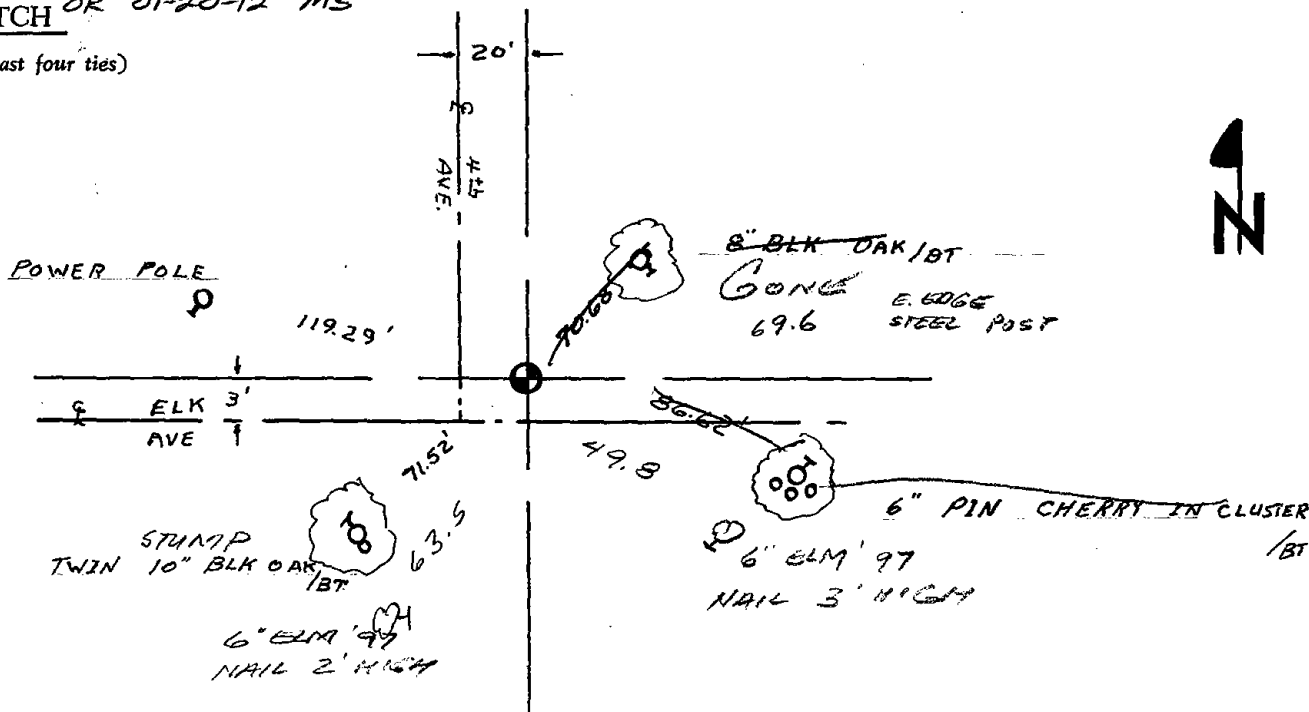
CERTIFIED CORRECT:

Anthony B. Kiedrowski
Registered Land Surveyor

DATE: 4/14/75

TIE SKETCH OK 01-20-12 MS

(Show at least four ties)





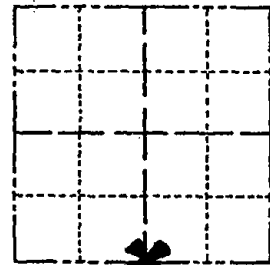
* 0 6 8 *

068

Government Land Corner Certificate

ADAMS County
 TYPE OF MONUMENT: HARRISON set 10/23/79
 STATE PLANE COORDINATES: N _____
 E _____
 ELEVATION — M.S.L. DATUM: _____
 THETA ANGLE: _____
 FIELD BOOK: 57 PAGE 48
 DRAWN BY: SCOTT SORENSEN

CORNER NO. 68
 SECTION 15
 TOWN 16
 RANGE 7



LOCATION
 (Indicated by 'X')

BASIS FOR MONUMENT LOCATION

Show info such as: History of corner, with reference to Vol. and pg., dates, surveyor; exact description of monument replaced; if location computed, by taped or EDM traverse; landowner remarks, etc. (Use reverse side if necessary)

No resurveys on record. No helpful possession lines. Did not dig since I could not minimize the search area. Corner set on line equidistant between section corners.

COR	OK	GR-SS	4-13-82
"	"	GL	12-12-86
"	"	GR-JG	12-30-91

SEAL:



DATA SHOWN HERE ON
 CERTIFIED CORRECT:

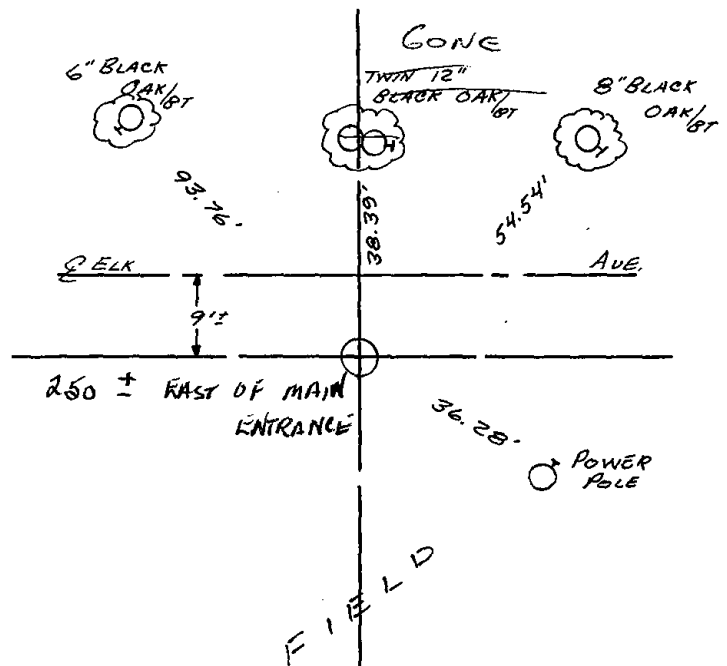
Anthony B. Kiedrowski
 Registered Land Surveyor

DATE: 12/8/77

TIE SKETCH

Show at least four ties, also fence lines, roads, topo, size and type of witness trees' and if off road - best way to arrive at corner.

Ties are to nail and disc



MAINTENANCE RECORD

Date	Init.	Remarks
4-13-82	GR-SS	OK.
12-9-86	GL	"
SEE ATTACHED SHEET, MC, 9-2-99		
OK	ML	12-29-01
OK	JG	2-22-04
01-20-12	MS	OK

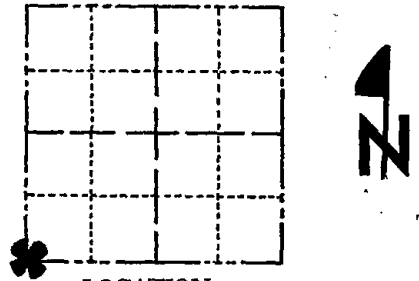


069

Government Land Corner Certificate

ADAMS County
 TYPE OF MONUMENT: Harrison Set 10/22/79
 STATE PLANE COORDINATES: N _____
 E _____
 ELEVATION — M.S.L. DATUM: _____
 THETA ANGLE: _____
 FIELD BOOK: 57 PAGE 49
 DRAWN BY: SCOTT SORENSEN

CORNER NO. 69
 SECTION 14
 TOWN 16
 RANGE 7



LOCATION
(Indicated by 'X')


BASIS FOR MONUMENT LOCATION

Show info such as: History of corner, with reference to Vol. and pg., dates, surveyor; exact description of monument replaced; if location computed, by taped or EDM traverse; landowner remarks, etc. (Use reverse side if necessary)

Excavated with backhoe, found nothing.
 No resurveys on record. This corner established by the double proportionate method from corners previously established one mile north, south, and west of here, and the stone found 1/2 mile east of here.

4-13-82 GR-SS OK
 12-12-86 GR
 2-NEW, COR OK 12-30-91 GR-IG

SEAL:



DATA SHOWN HERE ON
 CERTIFIED CORRECT:

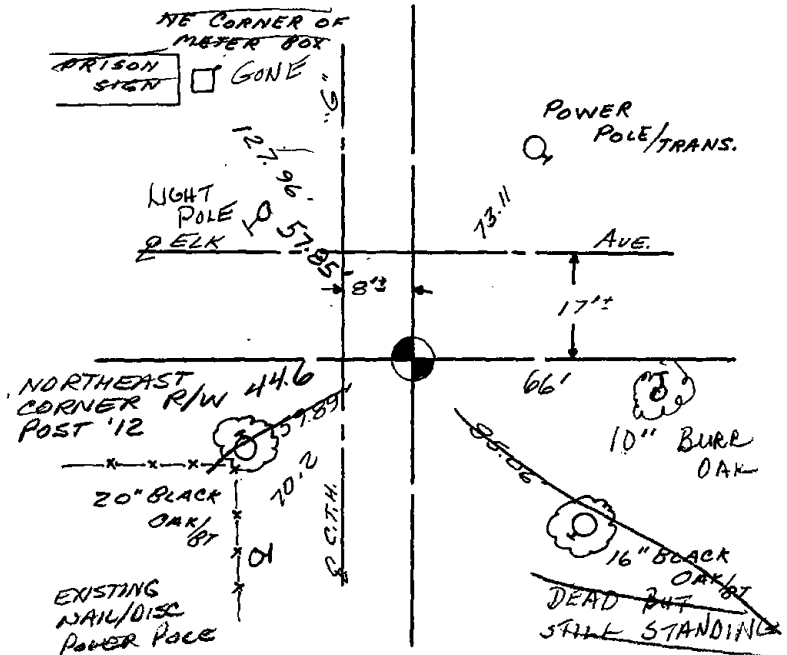
Anthony B. Kiedrowski
 Registered Land Surveyor

DATE: 12/8/77

TIE SKETCH


Show at least four ties, also fence lines, roads, topo, size and type of witness trees and if off road - best way to arrive at corner.

Ties to nail and disc.



MAINTENANCE RECORD

Date	Init.	Remarks
4-13-82	GR-SS	O.K.
12-9-86	SS	1 NEW
SEE ATTACHED SHEET MC + BF, 9-2-99		
12-29-01	ML	OK
2-20-07	JG	OK
01-20-12	MS	1 NEW TIE

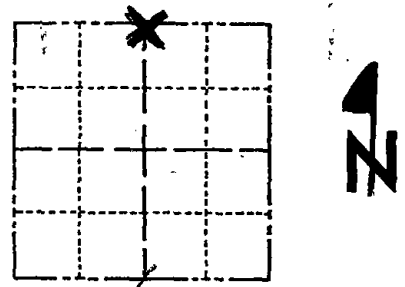


070

Government Land Corner Certificate

Adams County
 TYPE OF MONUMENT: _____
 STATE PLANE COORDINATES: N _____
 E _____
 ELEVATION — M.S.L. DATUM: _____
 THETA ANGLE: _____
 FIELD BOOK: 101 PAGE 106
 DRAWN BY: A.B.K.

CORNER NO. 70
 SECTION 23
 TOWN 16
 RANGE 7



LOCATION
 (Indicated by 'X')

BASIS FOR MONUMENT LOCATION

Show info such as: History of corner, with reference to Vol. and pg., dates, surveyor; exact description of monument replaced; if location computed, by taped or EDM traverse; landowner remarks, etc. (Use reverse side if necessary)

Excavated with backhoe. Found 6 x 10 x 12" black granite stone set upright. Lowered stone and set Harrison Monument on top.

SEAL:



DATA SHOWN HERE ON CERTIFIED CORRECT:

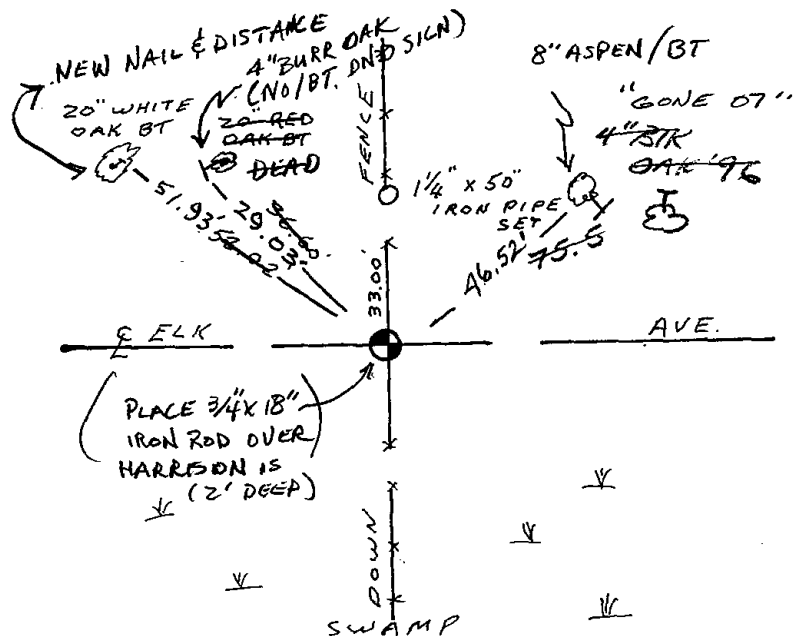
Anthony B. Kiedrowski
 Registered Land Surveyor

DATE: 9/14/77

4-13-82 GR-SS OK
 12-12-86 OK CR
 FOR OK, NOTHING AVAILABLE 12-30-91 GR-SG

TIE SKETCH

Show at least four ties, also fence lines, roads, topo, size and type of witness trees' and if off road - best way to arrive at corner.



MAINTENANCE RECORD

Date	Init.	Remarks
4-13-82	GR-SS	O.K.
12-11-96	JG-SS	1 NEW TIE
1-02-02	ML	OK
5-15-07	JG	1-GONE, 3-NEW
01-23-12	MS	OK

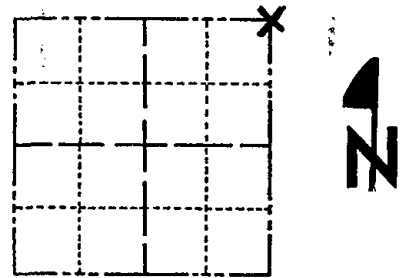


071

Government Land Corner Certificate

ADAMS County
 TYPE OF MONUMENT: HARRISON
 STATE PLANE COORDINATES: N _____
 E _____
 ELEVATION — M.S.L. DATUM: _____
 THETA ANGLE: _____
 FIELD BOOK: 101 PAGE 107
 DRAWN BY: LANCE HABECK

CORNER NO. 71
 SECTION 23
 TOWN 16N
 RANGE 7E



LOCATION
(Indicated by 'X')

BASIS FOR MONUMENT LOCATION

Show info such as: History of corner, with reference to Vol. and pg., dates, surveyor; exact description of monument replaced; if location computed, by taped or EDM traverse; landowner remarks, etc. (Use reverse side if necessary)

Excavated 2nd Ave. opposite Elk Ave. both to east and west. Found nothing. Ran traverse a mile north and half mile east to connect into existing corners. It then appeared that the search area would be 20'± east of centerline of 2nd Ave. Dug there and found badly rusted 2"x30" iron pipe. Longtime area landowner came out and said that 2nd Ave. between Elk Ave. and Edgewood Dr. was laid about 20' west of the section line in order to miss old farm house and buildings. Bend in 2nd Ave. north of Edgewood Dr. bears this out. Accepted 2" pipe found as correct and set Harrison monument.

SEAL:



DATA SHOWN HERE ON
CERTIFIED CORRECT:

Anthony B. Kiedrowski
Registered Land Surveyor

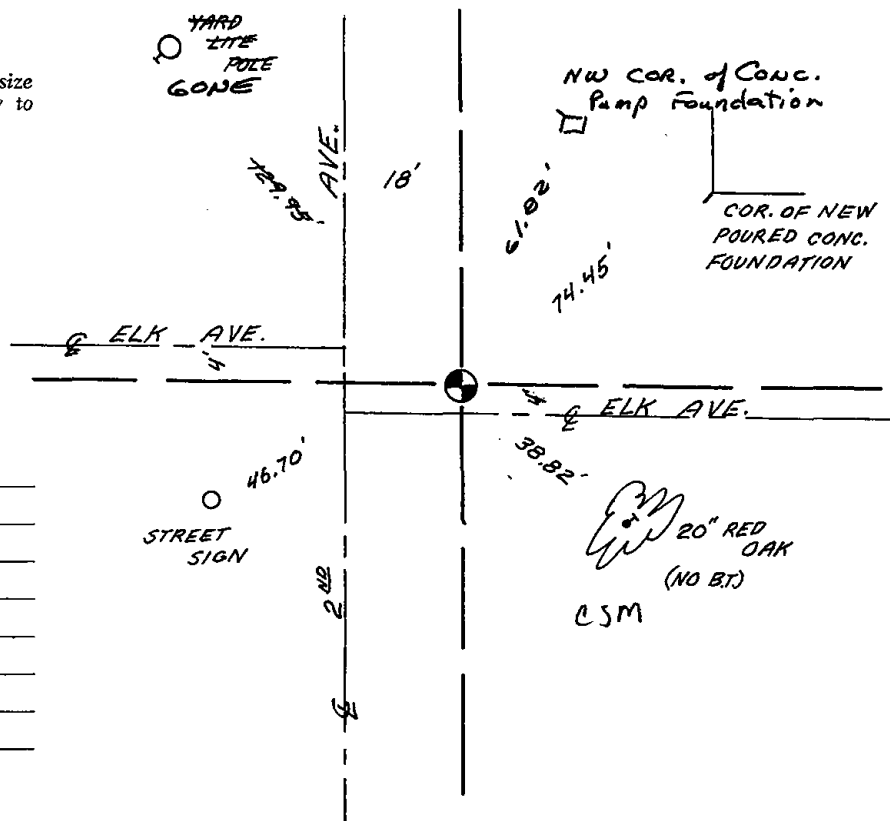
DATE: 9/14/77

OK GR-SS 4-20-82
 OK GR 12-12-86
 OK JG-SS 12-11-96

TIE SKETCH

Show at least four ties, also fence lines, roads, topo, size and type of witness trees' and if off road - best way to arrive at corner.

Ties to nail and disc.



MAINTENANCE RECORD

Date	Init.	Remarks
4-13-82	GR-SS	O.K.
12-23-91	KZ-SS	"
1-02-02	ML	OK
2-20-07	JG	OK
01-23-12	MS	OK



072

ADAMS COUNTY

Survey Monument Record

TYPE OF MONUMENT: Harrison

STATE PLANE COORDINATES: N _____

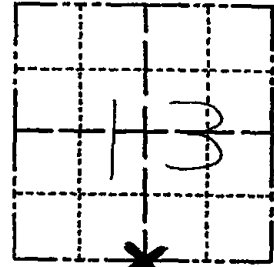
E _____

ELEVATION — M.S.L. DATUM: _____

THETA ANGLE: _____

FIELD BOOK: _____ PAGE _____

CORNER NO. 72
 SECTION 13
 TOWN 16
 RANGE 7



LOCATION
 (Indicated by 'X')

SEAL:



BASIS FOR MONUMENT LOCATION

(Use reverse side if necessary)

Show info such as: History of corner, with reference to Vol. and pg, dates, surveyor; exact description of monument replaced; if location computed, by taped or EDM traverse; landowner remarks, etc.

Ran EDM/T2 traverse around Sections 1, and 12, and portions of Section 13 to determine search area for investigation.

Excavation yielded 2"x30" Iron Pipe of unknown origin, and no other evidence of the original corner or any remonumentation on this corner.

Accepted Pipe as corner and remonumented with Harrison Monument.

COR OK 4-13-82 GR-SS
 " OK 12-12-86 GR
 " " 12-23-91 KZ-SS
 ALL OK 12-11-96 JG-SS
 OK 1-09-02 ML-EE
 OK, 2-20-06 - JG

CERTIFIED CORRECT:

Dale C Hagen
 Registered Land Surveyor

DATE: 5-31-77

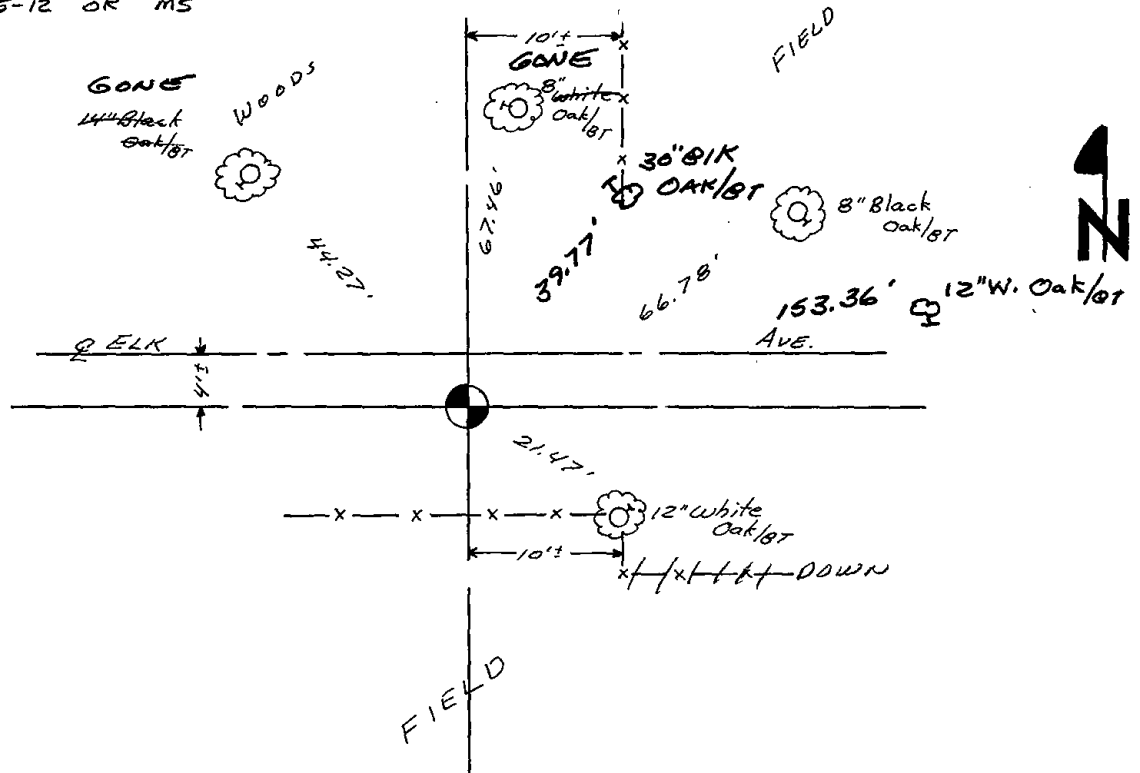
TIE SKETCH

01-25-12 OK MS

(Show at least four ties)

NOTE

Ties in trees to nail in disc.





073

ADAMS COUNTY

Survey Monument Record

TYPE OF MONUMENT: Capped Iron Pipe

STATE PLANE COORDINATES: N _____

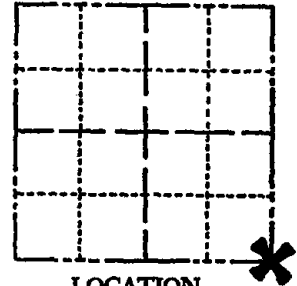
E _____

ELEVATION — M.S.L. DATUM: _____

THETA ANGLE: _____

FIELD BOOK: _____ PAGE _____

CORNER NO. 73
 SECTION 13
 TOWN 16
 RANGE 7



LOCATION
(Indicated by 'X')

SEAL:

BASIS FOR MONUMENT LOCATION

(Use reverse side if necessary)

Show info such as: History of corner, with reference to Vol. and pg. dates, surveyor; exact description of monument replaced; if location computed, by taped or EDM traverse; landowner remarks, etc.

Recovered capped iron pipe set by Fred Phillips,
Marquette County Surveyor

This monument is called for on Marquette County Certified
Survey Map #24 by Fred Phillips 6-10-1966



- COR. O.K. 3-22-82 GR-SS
- OK 12-12-86 GR
- " 12-23-91 KZ-SS
- ALL OK 12-11-96 JG-SS
- OK 1-09-02 ML-EC
- OK, 2-20-07 JG

CERTIFIED CORRECT:

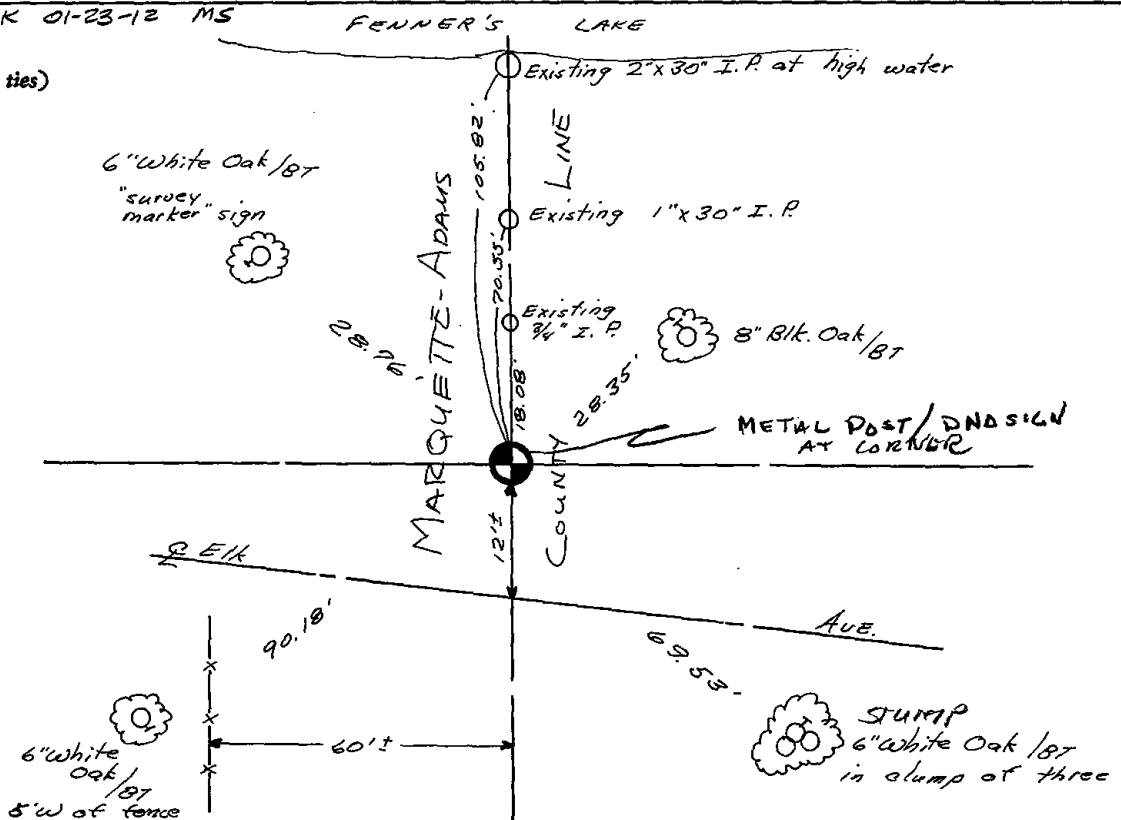
Anthony B. Kiedrowski
Registered Land Surveyor


DATE: 2/13/28

TIE SKETCH

OK 01-23-12 MS

(Show at least four ties)





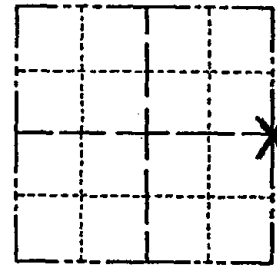


075

Government Land Corner Certificate

ADAMS County
 TYPE OF MONUMENT: HARRISON
 STATE PLANE COORDINATES: N _____
 E _____
 ELEVATION — M.S.L. DATUM: _____
 THETA ANGLE: _____
 FIELD BOOK: 71 PAGE 109
 DRAWN BY: R. NUBER

CORNER NO. 75
 SECTION 19
 TOWN 16
 RANGE 7



BASIS FOR MONUMENT LOCATION

Show info such as: History of corner, with reference to Vol. and pg., dates, surveyor; exact description of monument replaced; if location computed, by taped or EDM traverse; landowner remarks, etc. (Use reverse side if necessary)

Set corner equidistant and on line between adjacent section corners.

Excavation with backhoe yielded no evidence of any previous monumentation.

CORNER OK GR-SS 3-22-82
 " GR- 12-15-86
 1-NEW KZ-6R 12-26-91
 OK 1/6/97 JG-SS
 OK 3-4-02 JG
 1 NEW TIE 1-30-07 JG-SS
 1 NEW TIE 01-18-12 MS

SEAL:




DATA SHOWN HERE ON CERTIFIED CORRECT:

Gregory P. Rhinehart
 Registered Land Surveyor

DATE: 9/9/79

TIE SKETCH

Show at least four ties, also fence lines, roads, topo, size and type of witness trees and if off road - best way to arrive at corner.





076

Government Land Corner Certificate

Adams County

TYPE OF MONUMENT: Harrison

STATE PLANE COORDINATES: N _____
E _____

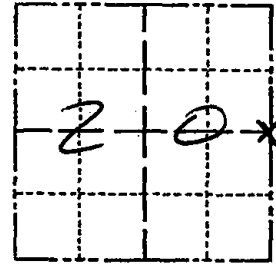
ELEVATION — M.S.L. DATUM: _____

THETA ANGLE: _____

FIELD BOOK: _____ PAGE _____

DRAWN BY: N.J.

CORNER NO. 76
SECTION 20
TOWN 16
RANGE 7



LOCATION
(Indicated by 'X')

BASIS FOR MONUMENT LOCATION

Show info such as: History of corner, with reference to Vol. and pg., dates, surveyor; exact description of monument replaced; if location computed, by taped or EDM traverse; landowner remarks, etc. (Use reverse side if necessary)

Set equidistant and on line between adjacent section corners. The stone called for by HURLEY in Vol.1 Pg. 26 was found out and lying on top of the ground nearby.

SEAL:



DATA SHOWN HERE ON
CERTIFIED CORRECT:

Gregory P. Rhinehart
Registered Land Surveyor

DATE: 11-5-79

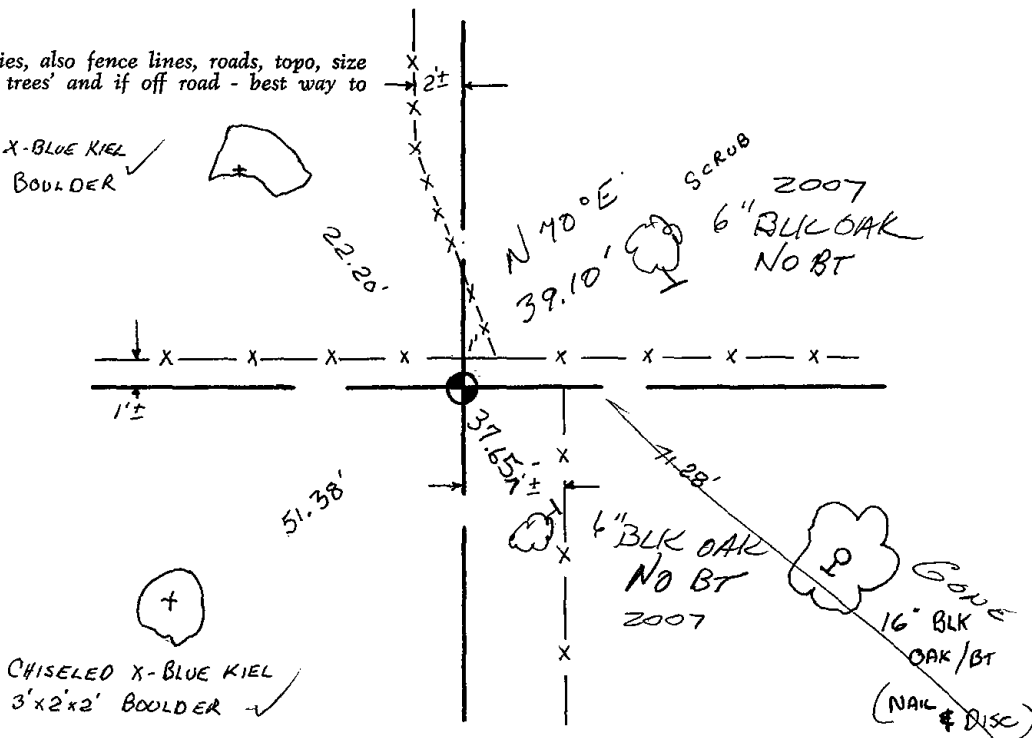
3-22-82	OK	GR-SS
12-15-86	OK	GR
1-2-97	OK	GR-JG
1-15-97	OK	JG-SS
1-02-02	OK	ML
05-05-05	2 NEW TIES JG-SS	
01-25-12	BRG TREES/MOW OK MS	

TIE SKETCH

Show at least four ties, also fence lines, roads, topo, size and type of witness trees and if off road - best way to arrive at corner.

CHISEL X-BLUE KIEL
4'x4'x2' BOULDER ✓

FIELD



CHISELED X-BLUE KIEL
3'x2'x2' BOULDER ✓

GONE
16" BLK
OAK/BT
(NAIL & DISC)



077

ADAMS COUNTY

Survey Monument Record

TYPE OF MONUMENT: Harrison Monument

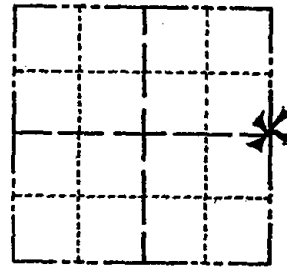
STATE PLANE COORDINATES: N _____
E _____

ELEVATION — M.S.L. DATUM: _____

THETA ANGLE: _____

FIELD BOOK: _____ PAGE _____

CORNER NO. 932 (77)
SECTION 21
TOWN 16 N
RANGE 7 E



LOCATION
(Indicated by 'X')

SEAL:

BASIS FOR MONUMENT LOCATION

(Use reverse side if necessary)

Show info such as: History of corner, with reference to Vol. and pg, dates, surveyor; exact description of monument replaced; if location computed, by taped or EDM traverse; landowner remarks, etc.

Ran EDM/T2 Traverse from Northeast corner of Section 21 to the Southeast corner of Section 21 in search of the East Quarter corner.

Found no evidence of the original corner within the search area, but did find remonumentation in the form of a 3/4" by 24" iron bar, which fit the possession well.

Remonumented the bar found with a Harrison Monument.

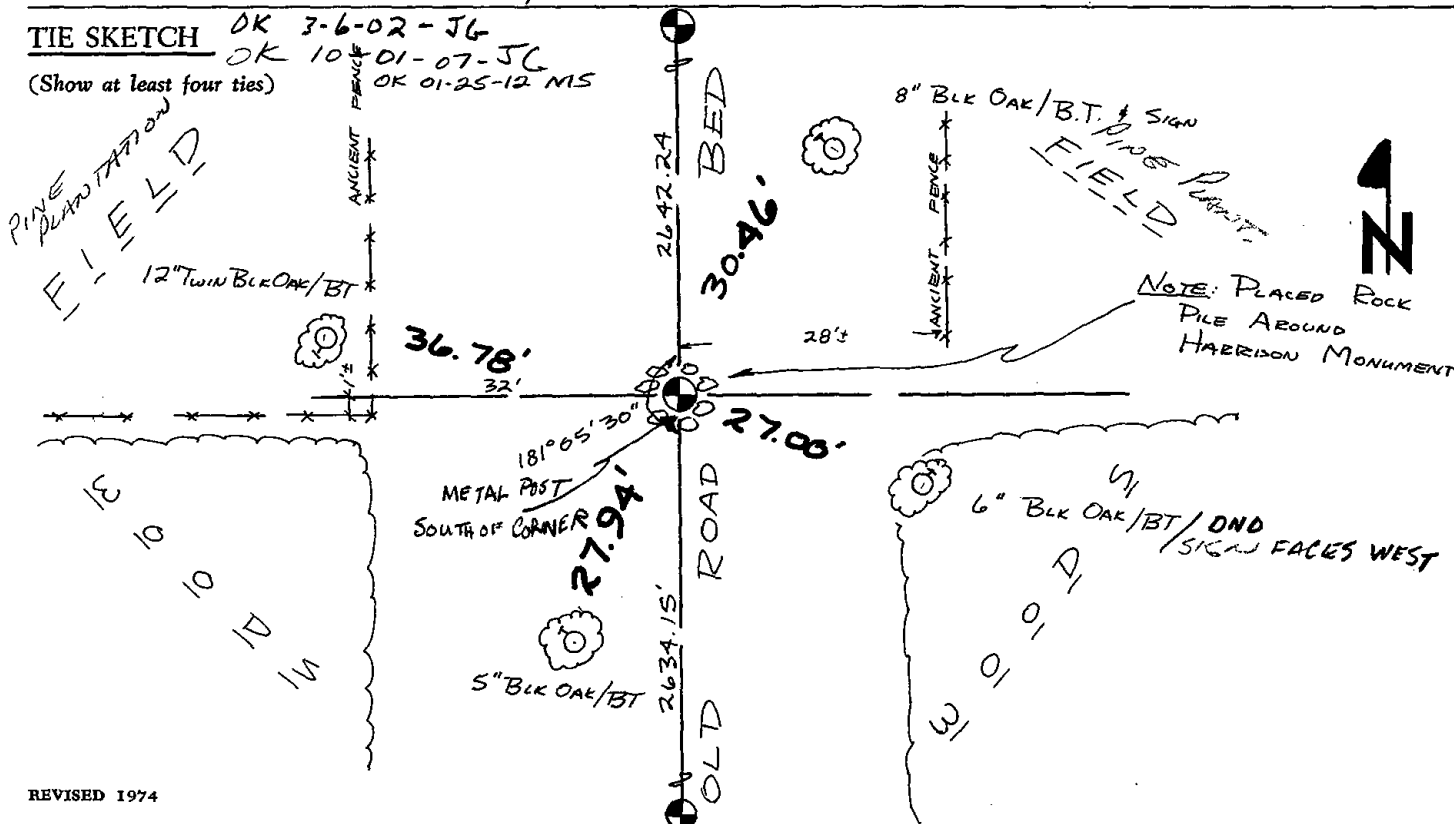


CORNER O.K. 2-22-77 GR-SS
" " 4-13-82 "
" " 12-26-91 KR-GR
NES OK 12-16-96 SS
SEE ATTACHED SHEET MC+BF, 9-2-99

CERTIFIED CORRECT:

Dale C. Hagen
Registered Land Surveyor
DATE: April 5, 1976

TIE SKETCH OK 3-6-02-JG
OK 10-01-07-JG
(Show at least four ties) OK 01-25-12 MS





078

U.S. PUBLIC LAND SURVEY MONUMENT RECORD

ADAMS COUNTY

TYPE OF MONUMENT: Harrison

STATE PLANE COORDINATES: N _____
E _____

ELEVATION — M.S.L. DATUM: _____

THETA ANGLE: _____

FIELD BOOK: _____ PAGE _____

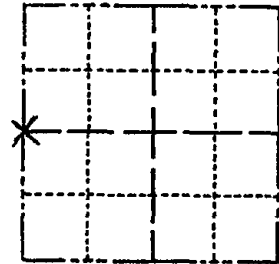
DRAWN BY: _____

CORNER NO. _____

SECTION 23

TOWN 16

RANGE 7



LOCATION
(Indicated by 'X')

BASIS FOR MONUMENT LOCATION

Show info such as: History of corner, with reference to Vol. and pg., dates, surveyor; exact description of monument replaced; if location computed, by taped or EDM traverse; landowner remarks, etc. (Use reverse side if necessary)
(in conformance with Section A-E 502 of the Wisconsin Administrative Code)

SEAL:



Reset harrison monument, found flat in ditch
Made 4 new ties.
Set corner on line equidistant between NE and SE corners of Section 23 per monumentation by Kiedrowski, 12-8-77.

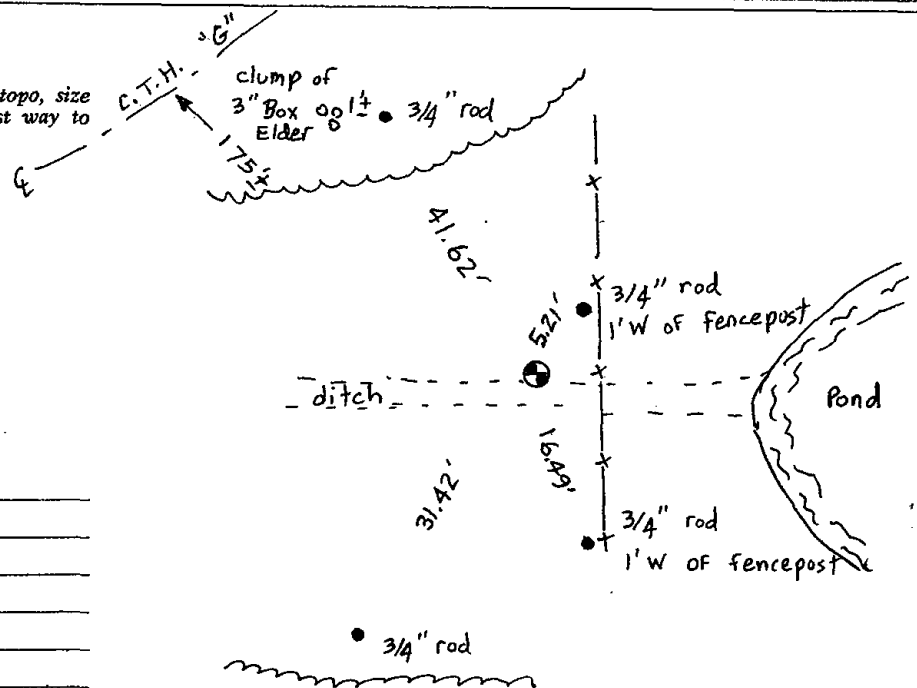
DATA SHOWN HERE ON
CERTIFIED CORRECT:

Mark C Carlson
Registered Land Surveyor

DATE: 9-16-99


TIE SKETCH

Show at least four ties, also fence lines, roads, topo, size and type of witness trees and if off road - best way to arrive at corner.



MAINTENANCE RECORD

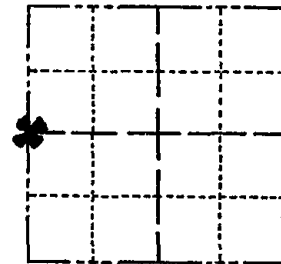
Date	Init.	Remarks
1-02-02	MH	OK
01-20-12	MS	OK



Government Land Corner Certificate

ADAMS County
 TYPE OF MONUMENT: HARRISON STD.
 STATE PLANE COORDINATES: N _____
 E _____
 ELEVATION — M.S.L. DATUM: _____
 THETA ANGLE: _____
 FIELD BOOK: 57 PAGE 50
 DRAWN BY: SCOTT SORENSEN

CORNER NO. 78
 SECTION 23
 TOWN 16
 RANGE 7



LOCATION
(Indicated by 'X')

BASIS FOR MONUMENT LOCATION

Show info such as: History of corner, with reference to Vol. and pg., dates, surveyor; exact description of monument replaced; if location computed, by taped or EDM traverse; landowner remarks, etc. (Use reverse side if necessary)

No resurveys on record. Searched area for evidence of corner but found none. This corner set on line equidistant between section corners.

SEAL:



DATA SHOWN HERE ON
CERTIFIED CORRECT:

Anthony B. Kiedrowski
Registered Land Surveyor

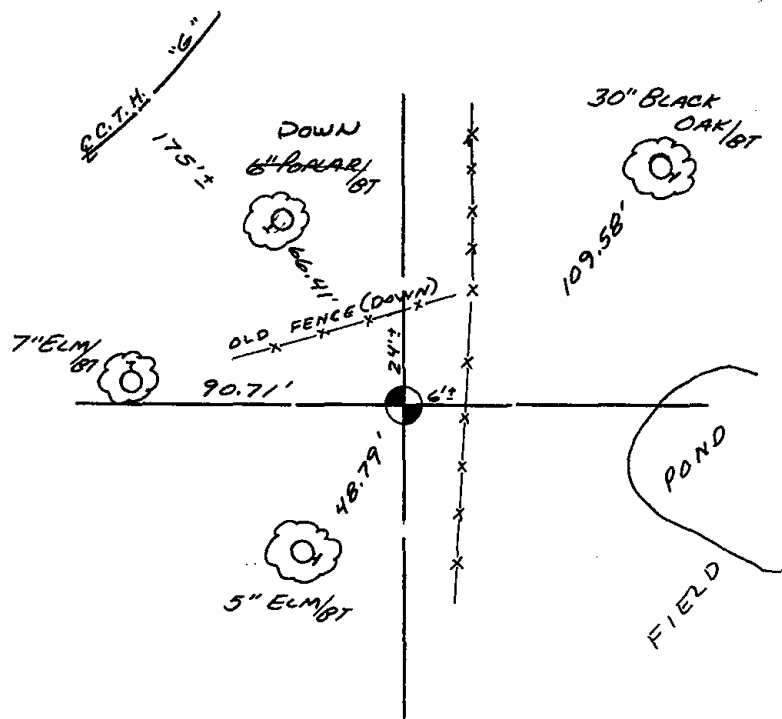
DATE: 12/8/77

COR. OK - SEE SURVEY
 1-13-82 GR-55
 12-12-86 GR-02

TIE SKETCH

Show at least four ties, also fence lines, roads, topo, size and type of witness trees' and if off road - best way to arrive at corner.

Ties to nail and disc.



MAINTENANCE RECORD

Date	Init.	Remarks



079

ADAMS COUNTY

Survey Monument Record

TYPE OF MONUMENT: HARRISON

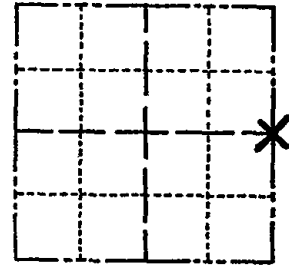
STATE PLANE COORDINATES: N _____
E _____

ELEVATION — M.S.L. DATUM: _____

THETA ANGLE: _____

FIELD BOOK: _____ PAGE _____

CORNER NO. 79
SECTION 23
TOWN T16N
RANGE R7E



LOCATION
(Indicated by 'X')


SEAL:

BASIS FOR MONUMENT LOCATION

(Use reverse side if necessary)

Show info such as: History of corner, with reference to Vol. and pg, dates, surveyor; exact description of monument replaced; if location computed, by taped or EDM traverse; landowner remarks, etc.

The E $\frac{1}{2}$ corner is set on a straight line and half way between the SE corner thereof and the NE corner thereof, being Harrison monuments found in place.



Area Excavated with Backhoe by R. Kiebowicki - Found nothing.

- 4-20-82 GL-SS OK
- 12-12-86 GL OK
- 12-23-91 K2-SS OK
- 1-15-97 JG-SS OK
- 1-03-02 MK OK
- 5-15-07 JG OK
- 01-25-12 MS-1 NEW TIE

CERTIFIED CORRECT:

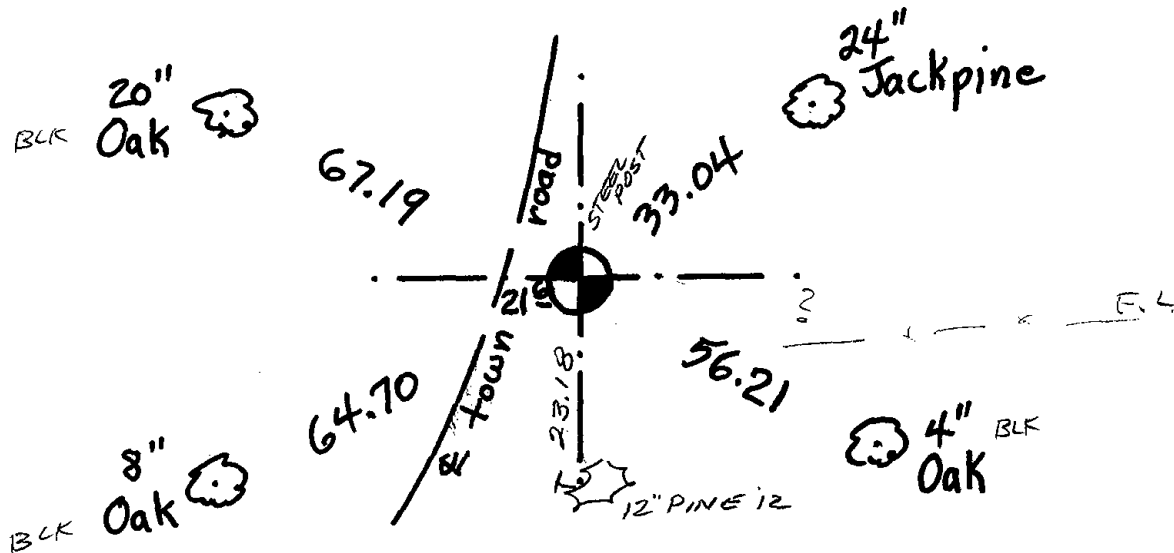
James J. Carroll

Registered Land Surveyor

DATE: May 20, 1978

TIE SKETCH

(Show at least four ties)



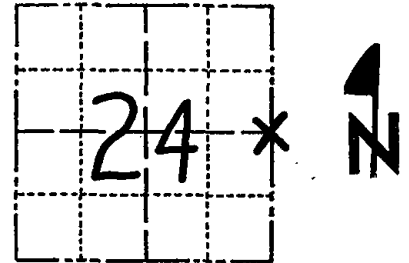


080

Government Land Corner Certificate

ADAMS County
 TYPE OF MONUMENT: HARRISON
 STATE PLANE COORDINATES: N _____
 E _____
 ELEVATION — M.S.L. DATUM: _____
 THETA ANGLE: _____
 FIELD BOOK: 57 (102) PAGE 96 (7)
 DRAWN BY: B.S.

CORNER NO. 80
 SECTION 24
 TOWN 16
 RANGE 7



LOCATION
(Indicated by 'X')

BASIS FOR MONUMENT LOCATION

Show info such as: History of corner, with reference to Vol. and pg., dates, surveyor; exact description of monument replaced; if location computed, by taped or EDM traverse; landowner remarks, etc. (Use reverse side if necessary)

No record of resurveys. Excavated with backhoe. Found 5 x 6 x 11" upright blue granite stone definitely dug in, down 15". Lowered stone and set Harrison on top. Location verified by EDM traverse of section 24.

SEAL:



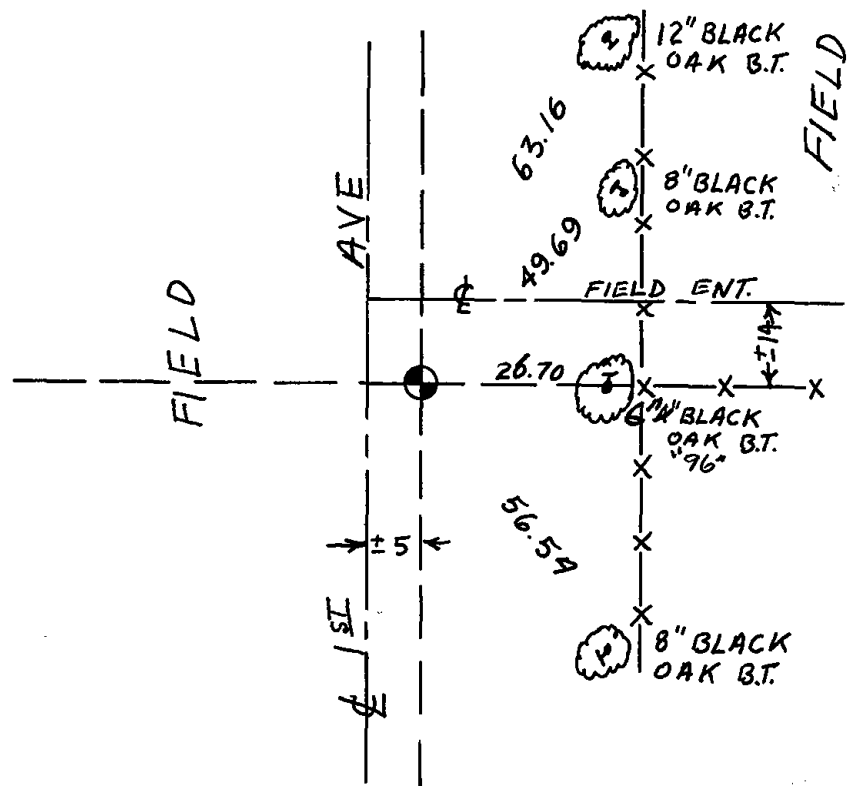
DATA SHOWN HERE ON
CERTIFIED CORRECT:

Anthony B. Kiedrowski
Registered Land Surveyor

DATE: 5/10/79

TIE SKETCH

Show at least four ties, also fence lines, roads, topo, size and type of witness trees' and if off road - best way to arrive at corner.



MAINTENANCE RECORD

Date	Init.	Remarks
3-22-82	GRSS	O.K.
12-12-86	CR	OK
12-23-91	KZ-SS	"
12-11-96	JG-SS	I-GONE, I-NEW
1-03-02	ML	OK
5-15-07	JG	OK
01-23-12	MS	OK



* 0 8 2 *

082

ADAMS COUNTY

Survey Monument Record

TYPE OF MONUMENT: HARRISON

STATE PLANE COORDINATES: N _____

E _____

ELEVATION — M.S.L. DATUM: _____

THETA ANGLE: _____

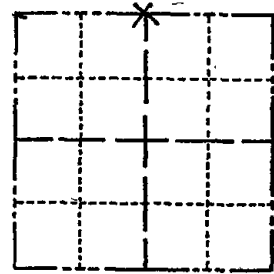
FIELD BOOK: ADAMS PAGE FILE

CORNER NO. 533

SECTION 30


TOWN 16

RANGE 7



LOCATION
(Indicated by 'X')

SEAL:



BASIS FOR MONUMENT LOCATION

(Use reverse side if necessary)

Show info such as: History of corner, with reference to Vol. and pg, dates, surveyor; exact description of monument replaced; if location computed, by taped or EDM traverse; landowner remarks, etc.

TIES ARE TO 20th SPIKES

AREA MACHINE EXCAVATED - NOTHING FOUND

DISTANCES CHECKED BY E.D.M.

TIE MEASUREMENTS ARE HORIZONTAL

CORNER	O.K.	3-8-77	GR-SS
"	"	3-22-82	"
"	"	12-9-86	"
1 GONE	"	12-26-91	KZ-GR
1 NEW TIE		1-6-97	JS-SS
	OK	1-03-02	ML
MON & 2 TIES		1-30-07	JB-SS
1 NEW TIE		01-18-12	MS

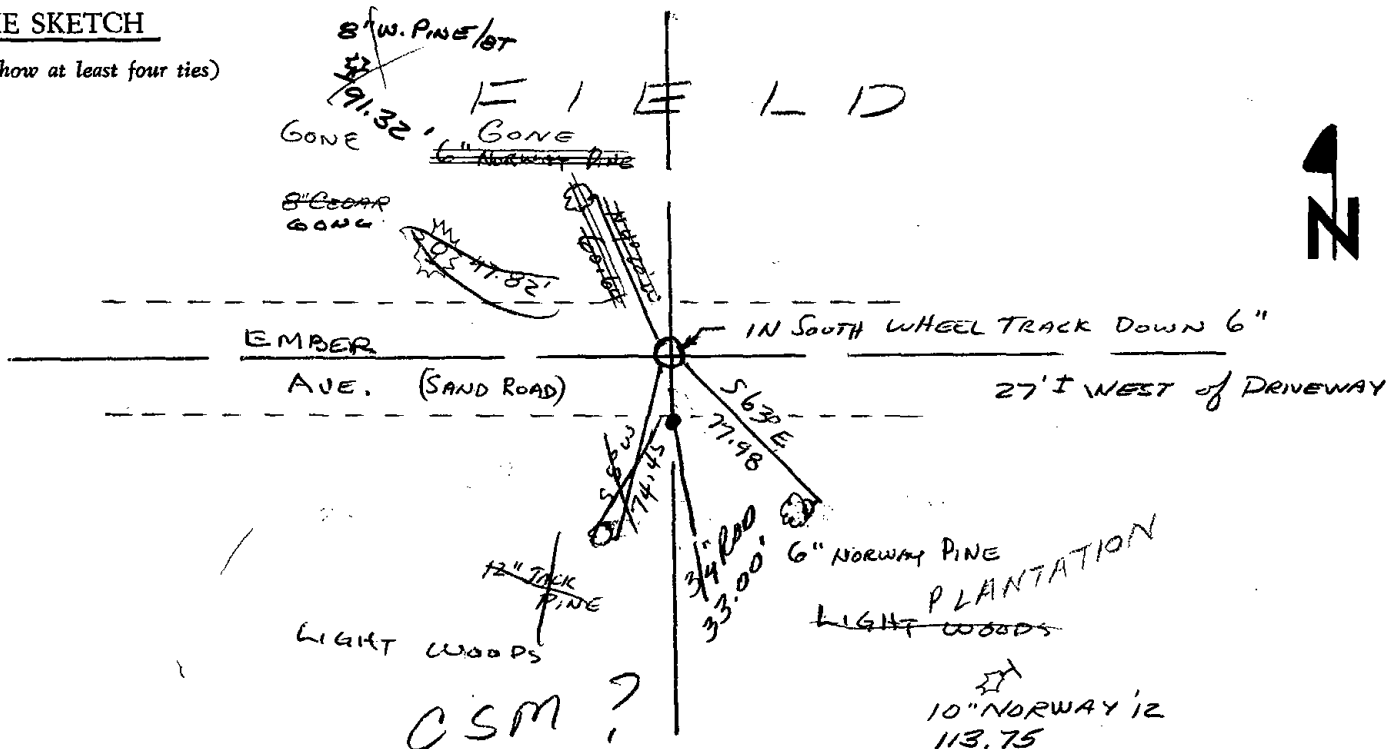
CERTIFIED CORRECT:

Herman S. Holzmiller
Registered Land Surveyor 5-776

DATE: 12-16-74

TIE SKETCH

(Show at least four ties)





083

ADAMS COUNTY

Survey Monument Record

TYPE OF MONUMENT: Harrison Standard

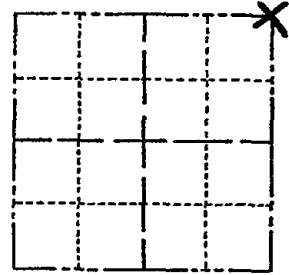
STATE PLANE COORDINATES: N _____
E _____

ELEVATION — M.S.L. DATUM: _____

THETA ANGLE: _____

FIELD BOOK: _____ PAGE _____

CORNER NO. 383
SECTION 30
TOWN 16
RANGE 7



LOCATION
(Indicated by 'X')

SEAL:

BASIS FOR MONUMENT LOCATION

(Use reverse side if necessary)

Show info such as: History of corner, with reference to Vol. and pg, dates, surveyor; exact description of monument replaced; if location computed, by taped or EDM traverse; landowner remarks, etc.

Excavated area with backhoe-found nothing.
Location set by analysis of the averse
of section.



CORNER	O.K.	2-22-77	GR-SS
"	"	3-22-82	"
"	"	11-26-86	GR
"	"	12-26-91	K2-GR
"	"	12-6-96	SS
"	"	1-03-02	ML
OK		1-30-07	JG-SS
4 NEW TIES		01-30-12	ML

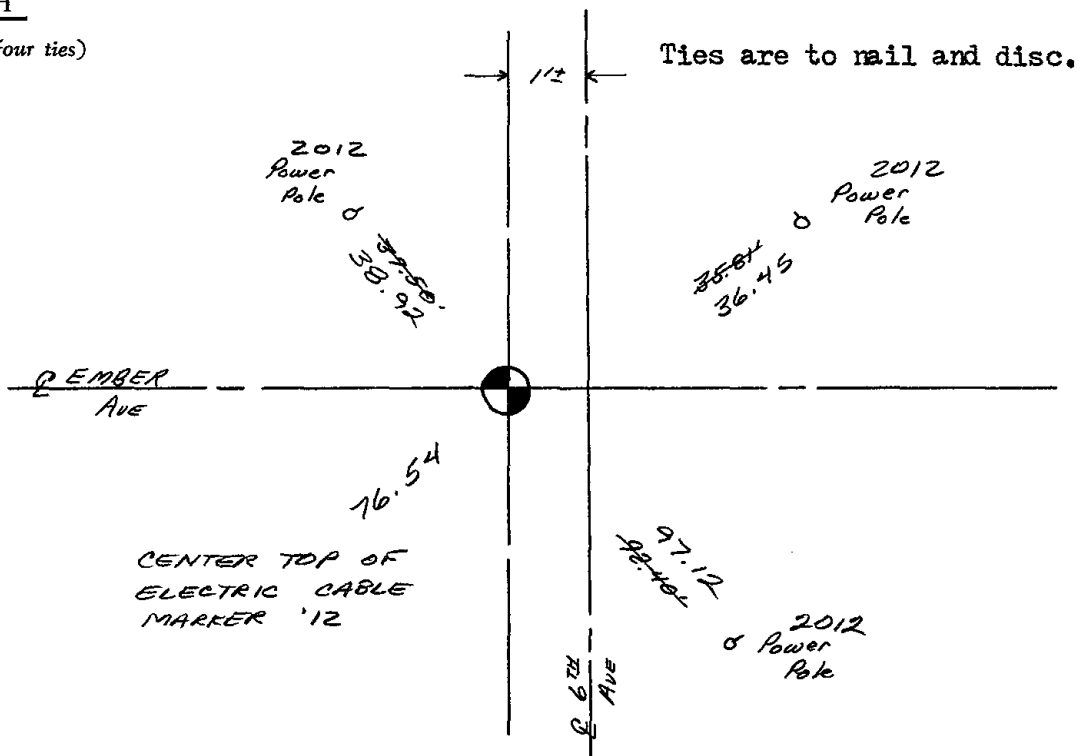
CERTIFIED CORRECT:


Anthony B. Kiedrowski
Registered Land Surveyor

DATE: 6/12/74

TIE SKETCH

(Show at least four ties)



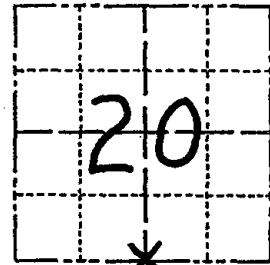


084

Government Land Corner Certificate

ADAMS County
 TYPE OF MONUMENT: HARRISON
 STATE PLANE COORDINATES: N _____
 E _____
 ELEVATION — M.S.L. DATUM: _____
 THETA ANGLE: _____
 FIELD BOOK: 57 (102) PAGE 94 (7)
 DRAWN BY: B.S.

CORNER NO. 84
 SECTION 20
 TOWN 16
 RANGE 7



LOCATION
(Indicated by 'X')

BASIS FOR MONUMENT LOCATION

Show info such as: History of corner, with reference to Vol. and pg., dates, surveyor; exact description of monument replaced; if location computed, by taped or EDM traverse; landowner remarks, etc. (Use reverse side if necessary)

No resurveys of record. Excavated with backhoe. Found stain and remnant of 3" dia post. Set Harrison monument at post. Also found a wall of stones 5' west. Location verified by EDM traverse.

SEAL:



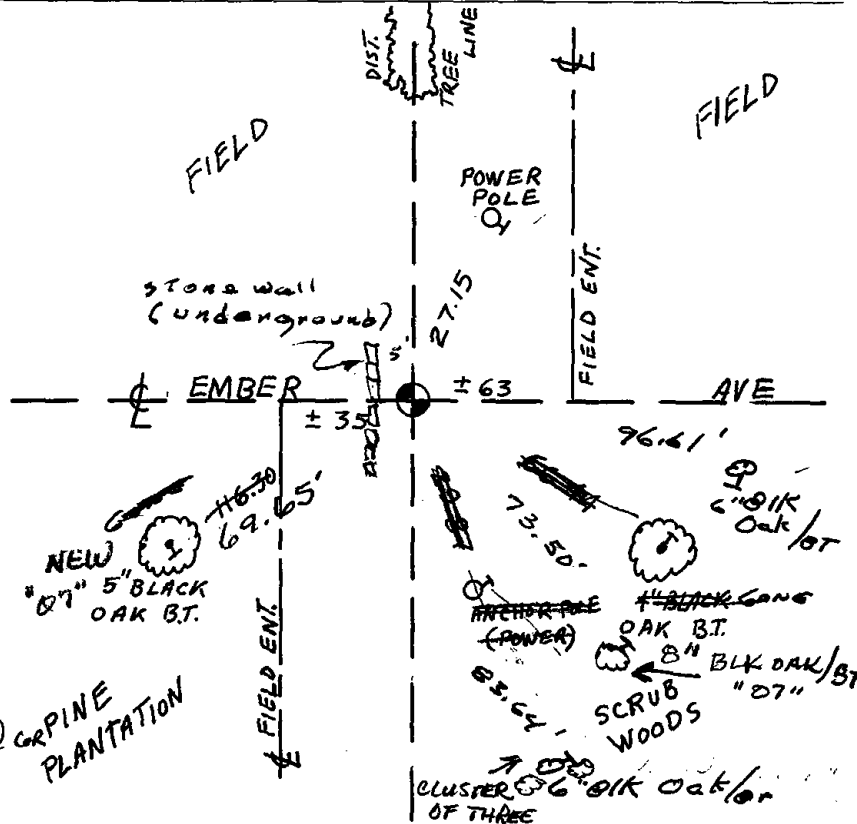
DATA SHOWN HERE ON
CERTIFIED CORRECT:

Anthony B. Kiedrowski
Registered Land Surveyor

DATE: 5/11/79

TIE SKETCH

Show at least four ties, also fence lines, roads, topo, size and type of witness trees and if off road - best way to arrive at corner.



MAINTENANCE RECORD

Date	Init.	Remarks
3-22-82	GR-SS	O.K.
12-9-86	" "	"
12-26-91	KZ-GR	"
12-6-91	"	"
1-03-02	ML	"
6-11-07	JG	2-NEW, FO PK NAIL @ GRAPINE PLANTATION
1-18-12	MS	OK

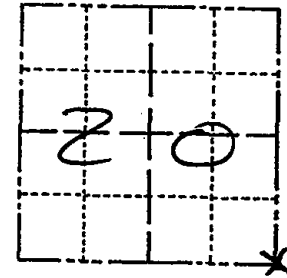


085

Government Land Corner Certificate

Adams County
 TYPE OF MONUMENT: Harrison
 STATE PLANE COORDINATES: N _____
 E _____
 ELEVATION — M.S.L. DATUM: _____
 THETA ANGLE: _____
 FIELD BOOK: _____ PAGE _____
 DRAWN BY: NJ

CORNER NO. 85
 SECTION 20
 TOWN 16
 RANGE 7



LOCATION
 (Indicated by 'X')

BASIS FOR MONUMENT LOCATION

Show info such as: History of corner, with reference to Vol. and pg., dates, surveyor; exact description of monument replaced; if location computed, by taped or EDM traverse; landowner remarks, etc. (Use reverse side if necessary)

SEAL:



DATA SHOWN HERE ON
 CERTIFIED CORRECT:

Gregory P. Rhinehart
 Registered Land Surveyor

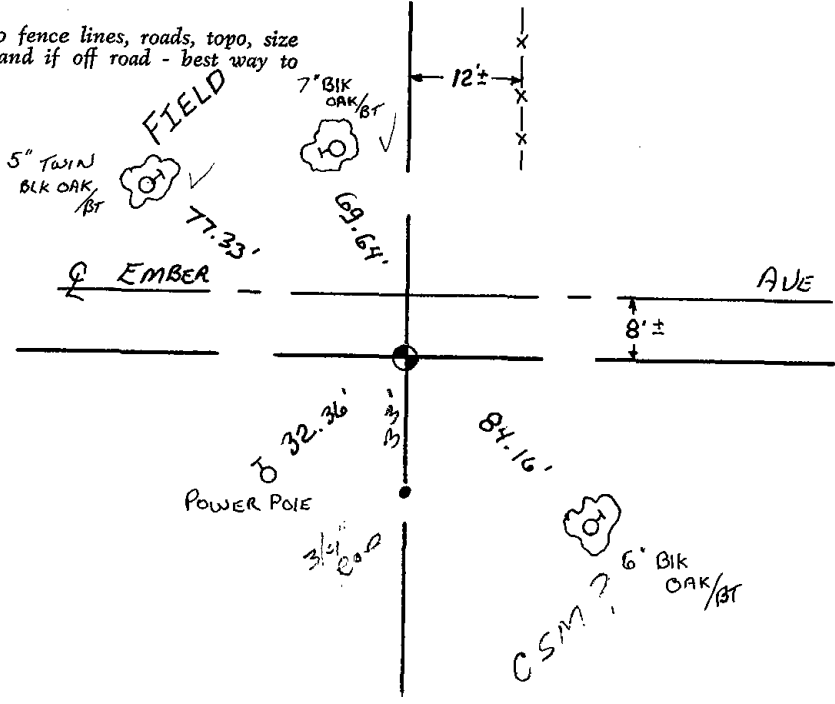
DATE: 11/5/79

The location of this corner was determined by doubling over the line between the SW corner of this section and the S½ corner of this section. This location "fit" the adjacent sections well. Excavation was not made at this point because of previous road construction. HURLEY called for mound and stone pile at this corner in Vol. 1 page 27 of Adams County surveyor records.

3-22-82 62-SS 010
 12-26-91 27-62 "

TIE SKETCH

Show at least four ties, also fence lines, roads, topo, size and type of witness trees' and if off road - best way to arrive at corner.





086

Government Land Corner Certificate

Adams County

TYPE OF MONUMENT: Harrison

STATE PLANE COORDINATES: N _____
E _____

ELEVATION — M.S.L. DATUM: _____

THETA ANGLE: _____

FIELD BOOK: _____ PAGE _____

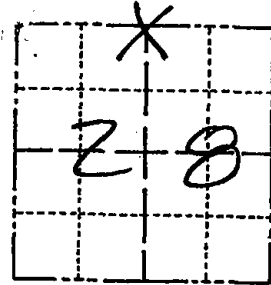
DRAWN BY: N.J.

CORNER NO. 86

SECTION 28

TOWN 16

RANGE 7



LOCATION
(Indicated by 'X')

SEAL:



DATA SHOWN HERE ON
CERTIFIED CORRECT:

Gregory P. Rhinehart
Registered Land Surveyor

DATE: 11/5/79

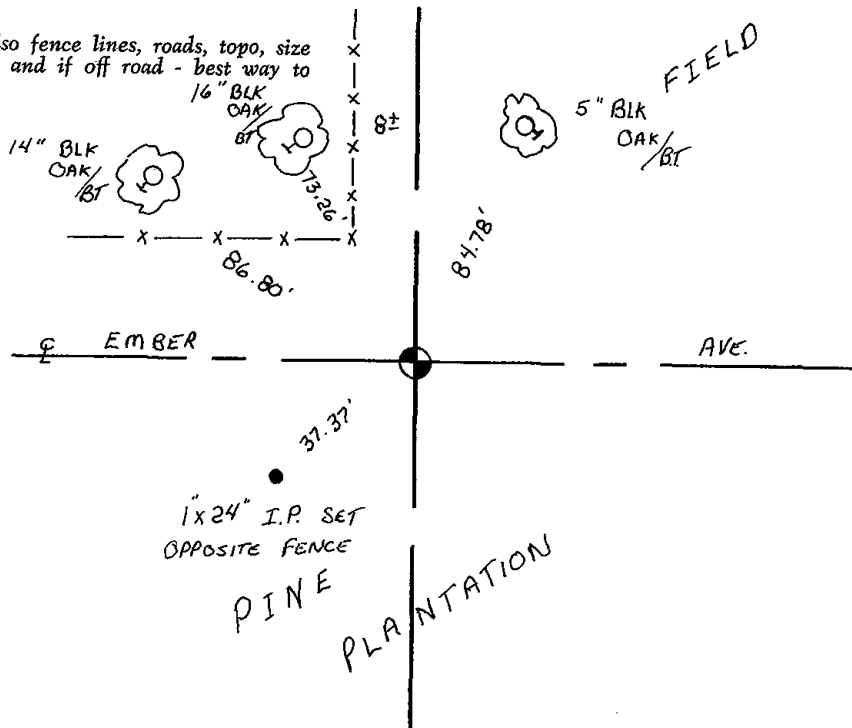
BASIS FOR MONUMENT LOCATION

Show info such as: History of corner, with reference to Vol. and pg., dates, surveyor; exact description of monument replaced; if location computed, by taped or EDM traverse; landowner remarks, etc. (Use reverse side if necessary)

Set monument equidistant and on line between adjacent section corners. No record of any monumentation subsequent to the original was found. No excavation was made due to cut in roadway at this corner.

TIE SKETCH

Show at least four ties, also fence lines, roads, topo, size and type of witness trees' and if off road - best way to arrive at corner.





087

ADAMS COUNTY

Survey Monument Record

TYPE OF MONUMENT: Harrison Standard

STATE PLANE COORDINATES: N _____

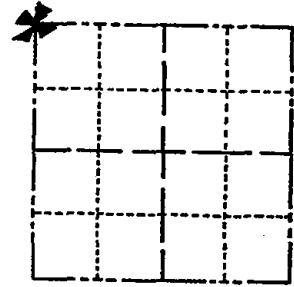
E _____

ELEVATION — M.S.L. DATUM: _____

THETA ANGLE: _____

FIELD BOOK: _____ PAGE _____

CORNER NO. 673 ⁽⁸⁷⁾
 SECTION 27
 TOWN 16 N
 RANGE 7 E



LOCATION
(Indicated by 'X')

SEAL:



BASIS FOR MONUMENT LOCATION

(Use reverse side if necessary)

Show info such as: History of corner, with reference to Vol. and pg, dates, surveyor; exact description of monument replaced; if location computed, by taped or EDM traverse; landowner remarks, etc.

Ran EDM/transit traverse around Sections 27 and 34, and parts of Section 26 and 35.

Established location of corner by re-construction of survey by Fred Zietlow, RLS 922, in Section 28.

CORNER	O.K.	3-31-77	GR-SS
"	"	3-22-82	"
"	"	12-9-86	"
"	"	12-26-91	KZ-GR
"	"	12-6-96	SS
"	"	12-28-01	ML

CERTIFIED CORRECT:

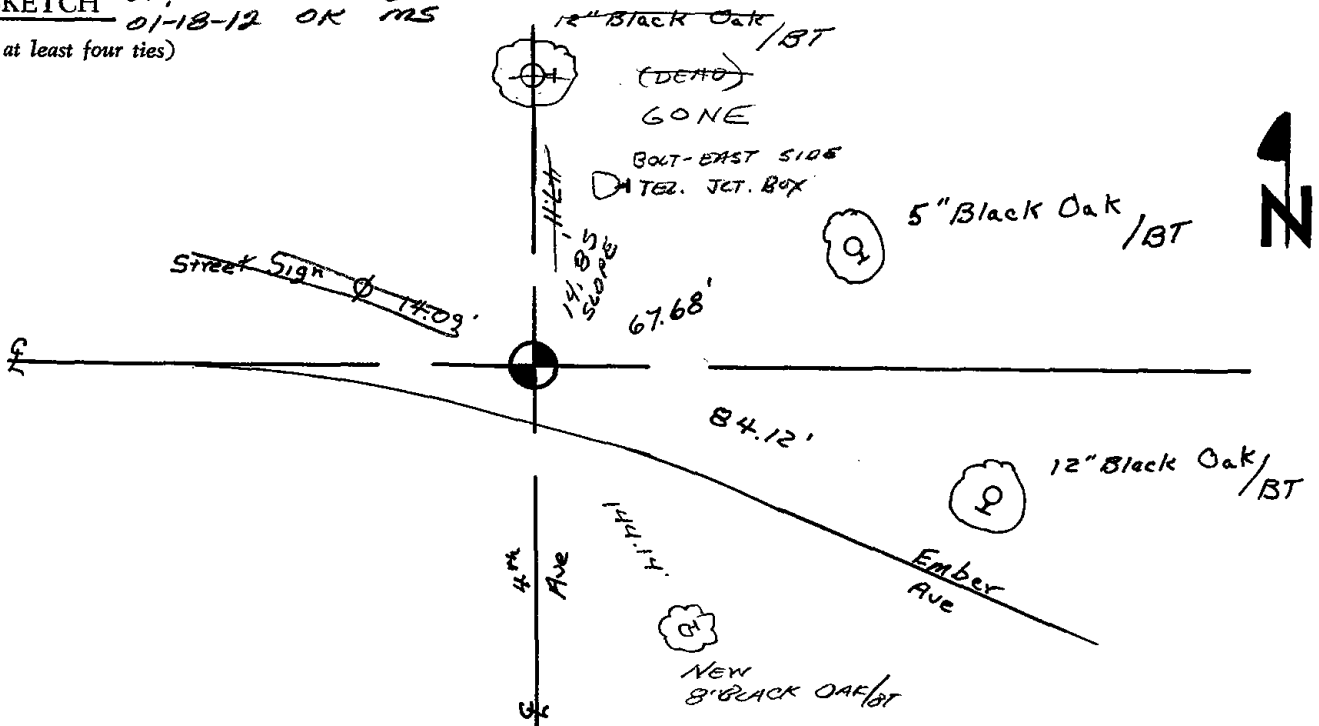
Dale C. Hagen
Registered Land Surveyor

DATE: 6/3/75

TIE SKETCH

OK: 6-11-07 - JG
01-18-12 OK MS

(Show at least four ties)





088

ADAMS COUNTY

Survey Monument Record

TYPE OF MONUMENT: Harrison Standard

STATE PLANE COORDINATES: N _____

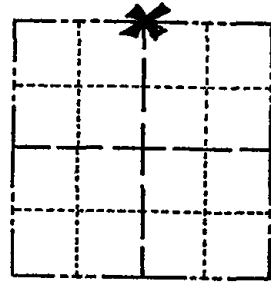
E _____

ELEVATION — M.S.L. DATUM: _____

THETA ANGLE: _____

FIELD BOOK: _____ PAGE _____

CORNER NO. 672 88
 SECTION 27
 TOWN 16 N
 RANGE 7 E



LOCATION
(Indicated by 'X')

SEAL:


BASIS FOR MONUMENT LOCATION

(Use reverse side if necessary)

Show info such as: History of corner, with reference to Vol. and pg, dates, surveyor; exact description of monument replaced; if location computed, by taped or EDM traverse; landowner remarks, etc.

Ran EDM/transit traverse around Sections 27 and 34, and parts of Sections 26 and 35.

Re-located North Quarter corner 33 feet north of platted area to the South and on fence line to the North. This point fit the original note distance very well.



CORNER	O.K.	3-31-77	GR-SS
"	"	3-22-82	"
"	"	12-9-86	"
"	"	12-26-91	KZ-GR
"	"	12-6-96	SS
"	"	1-02-02	ML

CERTIFIED CORRECT:

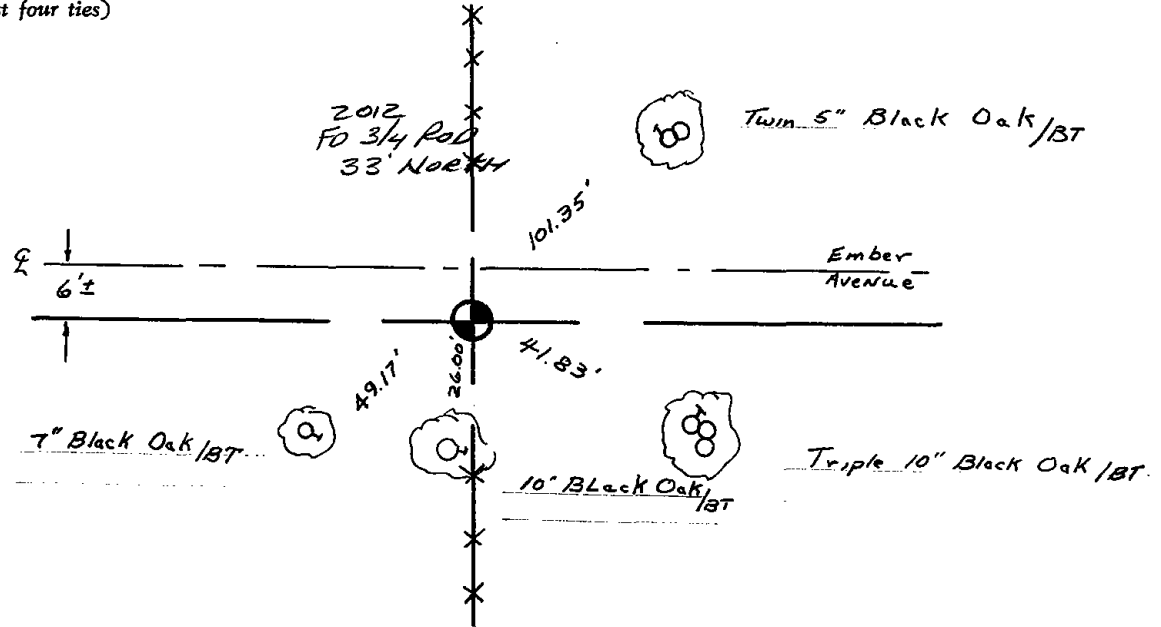
Dale C. Hagen
Registered Land Surveyor

DATE: 6/3/75

TIE SKETCH OK, 6-11-07-JG

OK 1-18-12 MS

(Show at least four ties)



ADAMS COUNTY

Survey Monument Record

TYPE OF MONUMENT: Harrison Standard

STATE PLANE COORDINATES: N _____

E _____

ELEVATION — M.S.L. DATUM: _____

THETA ANGLE: _____

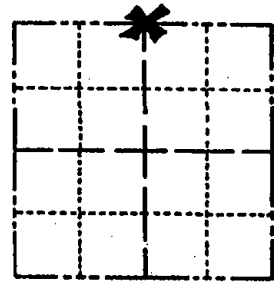
FIELD BOOK: _____ PAGE _____

CORNER NO. 672 ⁹⁸

SECTION 27


TOWN 16 N

RANGE 7 E



LOCATION
(Indicated by 'X')

SEAL:



BASIS FOR MONUMENT LOCATION

(Use reverse side if necessary)

Show info such as: History of corner, with reference to Vol. and pg. dates, surveyor; exact description of monument replaced; if location computed, by taped or EDM traverse; landowner remarks, etc.

Ran EDM/transit traverse around Sections 27 and 34, and parts of Sections 26 and 35.

Re-located North Quarter corner 33 feet north of platted area to the South and on fence line to the North. This point fit the original note distance very well.

CORNER O.K. 3-31-77 GRS
 " " 3-22-82 "
 " " June 14 '83 Ken Carlson

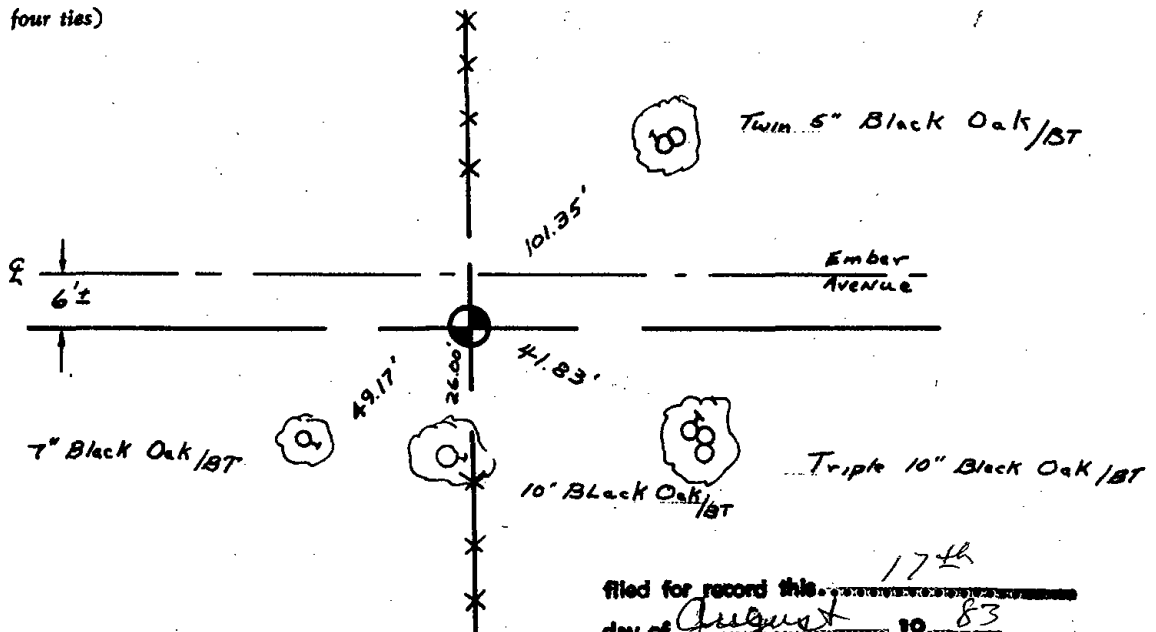
CERTIFIED CORRECT:

Dale C. Hagen
 Registered Land Surveyor

DATE: 6/3/75

TIE SKETCH

(Show at least four ties)



filed for record this 17th
 day of August 1983
 per 59.60 Wisconsin Statutes.

Phineas Hart
 ADAMS COUNTY SURVEYOR



089

ADAMS COUNTY

Survey Monument Record

TYPE OF MONUMENT: Harrison Monument

STATE PLANE COORDINATES: N _____

E _____

ELEVATION — M.S.L. DATUM: _____

THETA ANGLE: _____

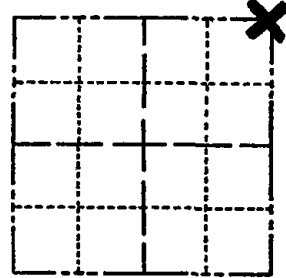
FIELD BOOK: 37 PAGE 57

CORNER NO. 1059

SECTION 27

TOWN 16

RANGE 7



LOCATION
(Indicated by 'X')

SEAL:



BASIS FOR MONUMENT LOCATION

(Use reverse side if necessary)

Show info such as: History of corner, with reference to Vol. and pg. dates, surveyor; exact description of monument replaced; if location computed, by taped or EDM traverse; landowner remarks, etc.

Ran EDM/transit traverse around Sections 27 and 34, and parts of Section 26 and 35 to determine search areas for investigation.

Excavation yielded no evidence of the original corner or any remonumentation.

Relocated corner by doubling over line between the Northwest corner and the North Quarter corner of Section 27.

CORNER	O.K.	3-28-77	GR-SS
"	"	3-22-82	"
Bottom	"	12-9-86	GR-SS
"	"	12-26-91	12' GR
"	"	12-6-96	SS
"	"	1-02-02	Mh

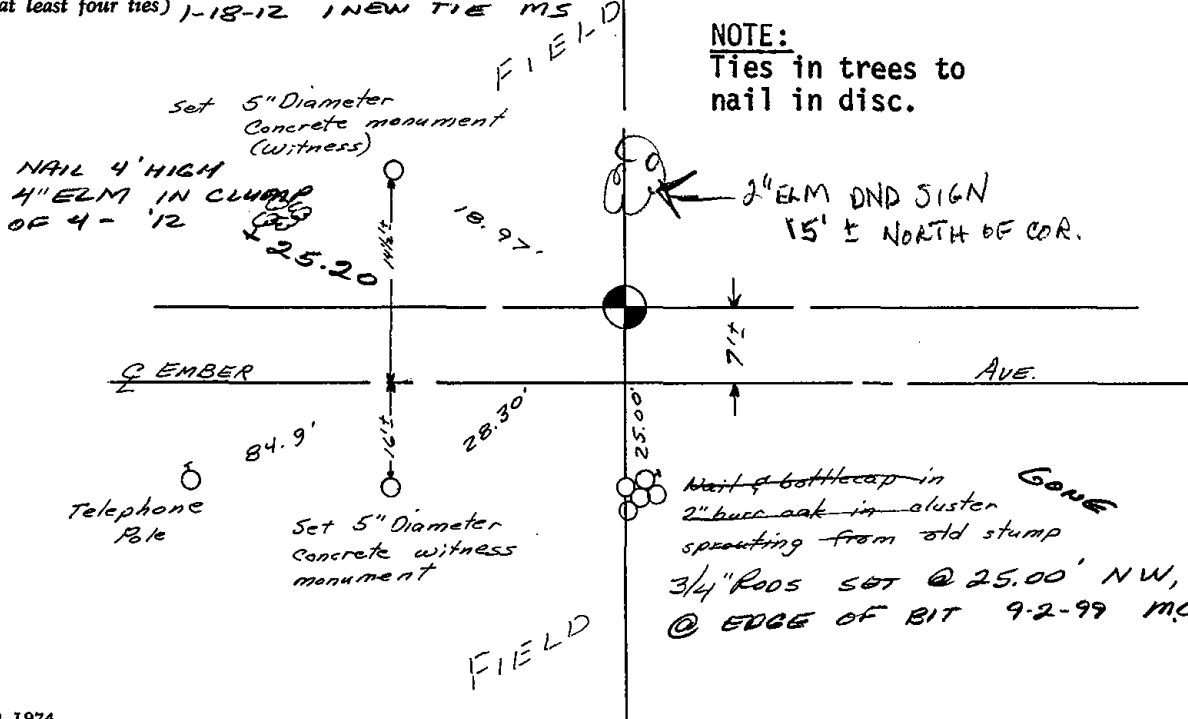
CERTIFIED CORRECT:

Dale C. Hagen
Registered Land Surveyor

DATE: 7-7-76

TIE SKETCH


SEE ATTACHED SHEET, MC & BF, 9-2-99
OK, 5-15-07-JG
(Show at least four ties) 1-18-12 IN NEW TIE MS



NOTE:
Ties in trees to nail in disc.



Nail & bottlecap in 2" burr oak in cluster sprouting from old stump
3/4" Rods SET @ 25.00' NW, NE & SW @ EDGE OF BIT 9-2-99 MC-BF.



JAMS COUNTY

Survey Monument Record

TYPE OF MONUMENT: Harrison Monument *top broken off*

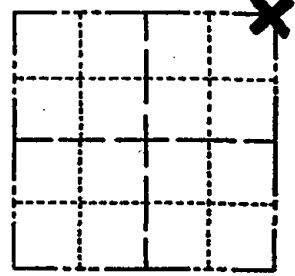
STATE PLANE COORDINATES: N _____
E _____

ELEVATION — M.S.L. DATUM: _____

THETA ANGLE: _____

FIELD BOOK: 37 PAGE 57

CORNER NO. 1059
SECTION 27
TOWN 16
RANGE 7



LOCATION
(Indicated by 'X')

SEAL:

BASIS FOR MONUMENT LOCATION

(Use reverse side if necessary)

Show info such as: History of corner, with reference to Vol. and pg, dates, surveyor; exact description of monument replaced; if location computed, by taped or EDM traverse; landowner remarks, etc.

Ran EDM/transit traverse around Sections 27 and 34, and parts of Section 26 and 35 to determine search areas for investigation.

Excavation yielded no evidence of the original corner or any remonumentation.

Relocated corner by doubling over line between the Northwest corner and the North Quarter corner of Section 27.



CORNER	O.K.	3-28-77	GR-SS
"	"	3-22-82	"
Bottom	"	12-9-86	GR-SS
"	"	12-26-91	1/2" GR
"	"	12-6-96	SS

CERTIFIED CORRECT:

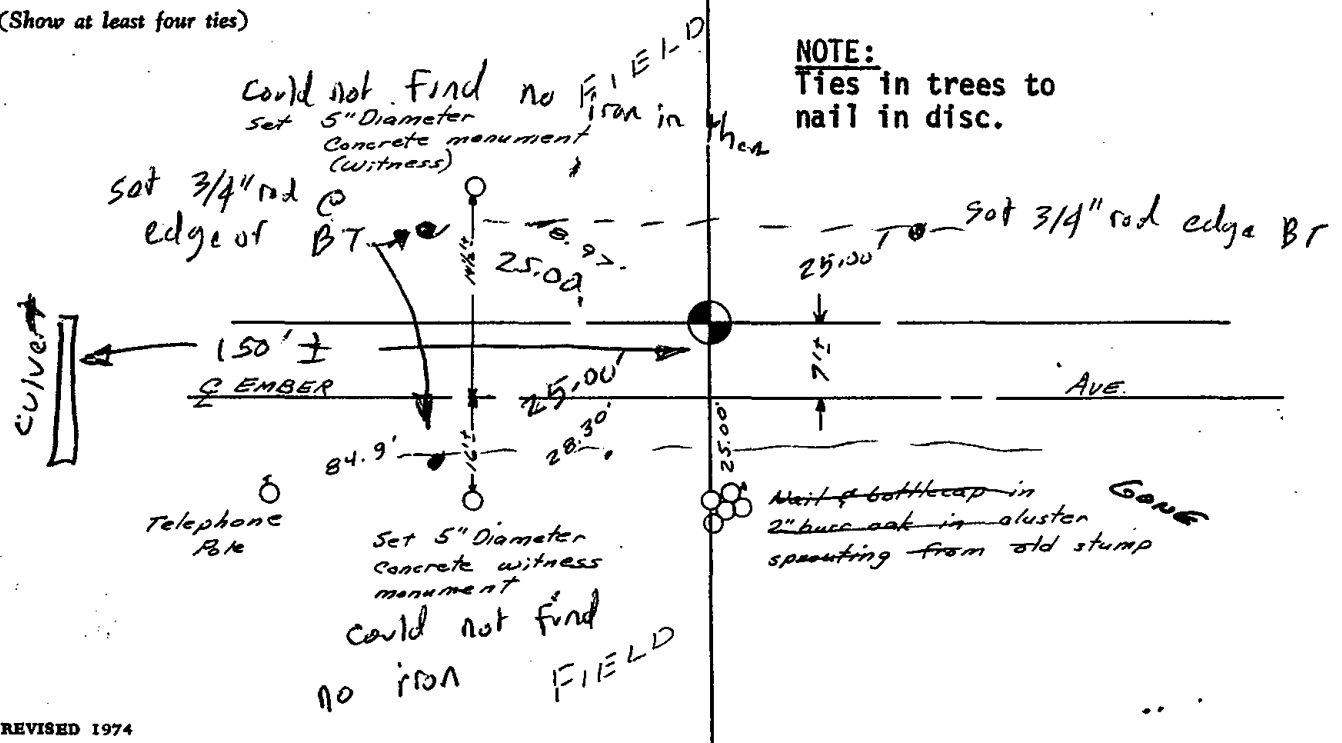
Dale C. Hagen
Registered Land Surveyor

DATE: 7-7-76

TIE SKETCH

New Ties 9-2-99 - MC + BF

(Show at least four ties)



ADAMS COUNTY

Survey Monument Record

TYPE OF MONUMENT: Harrison Monument

STATE PLANE COORDINATES: N _____
E _____

ELEVATION — M.S.L. DATUM: _____

THETA ANGLE: _____

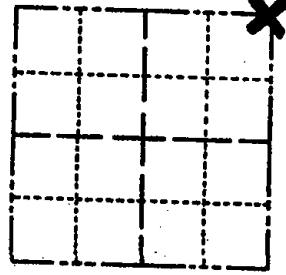
FIELD BOOK: 37 PAGE 57

CORNER NO. 1059 ⁽⁸⁹⁾

SECTION 27

TOWN 16

RANGE 7



LOCATION
(Indicated by 'X')

SEAL:

BASIS FOR MONUMENT LOCATION

(Use reverse side if necessary)

Show info such as: History of corner, with reference to Vol. and pg. dates, surveyor; exact description of monument replaced; if location computed, by taped or EDM traverse; landowner remarks, etc.

Ran EDM/transit traverse around Sections 27 and 34, and parts of Section 26 and 35 to determine search areas for investigation.

Excavation yielded no evidence of the original corner or any remonumentation.

Relocated corner by doubling over line between the Northwest corner and the North Quarter corner of Section 27.



CORNER OK. 3 1877 GR 55
" " 3-22-82
June 14'83 Ken Carlson

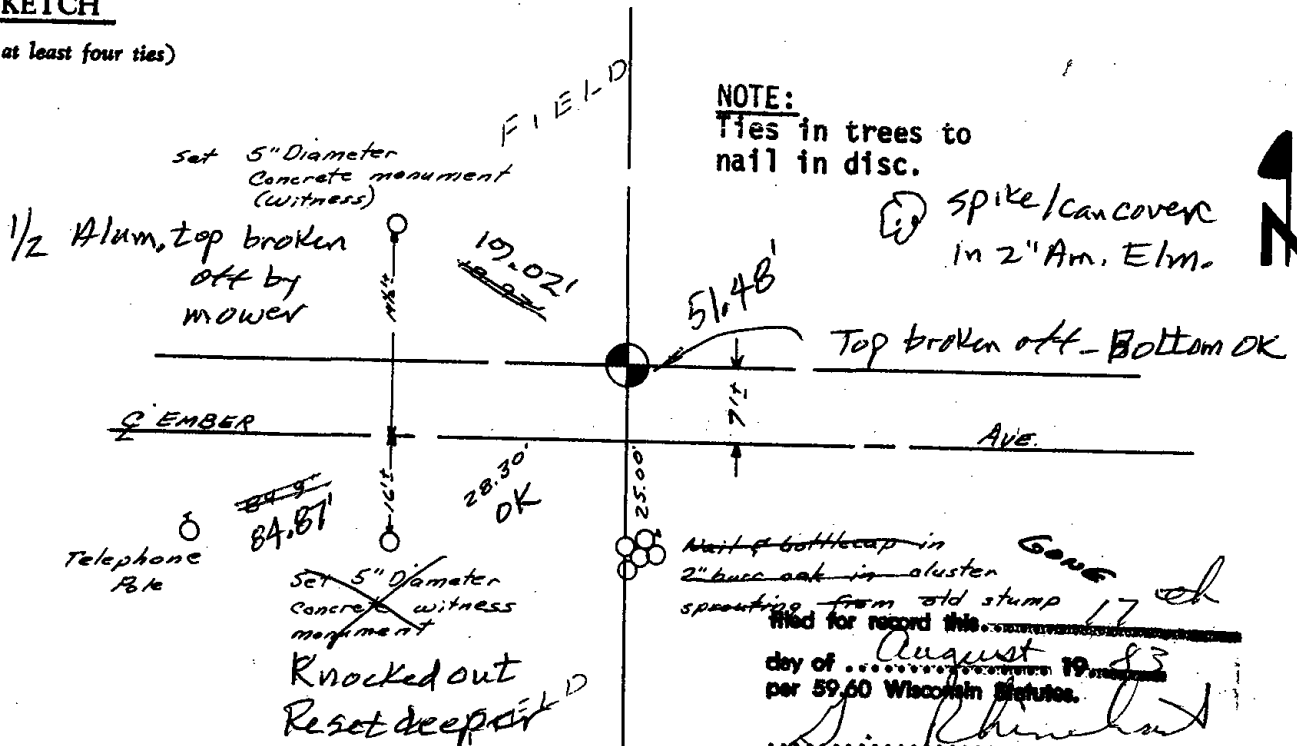
CERTIFIED CORRECT:

Dale C. Hagen
Registered Land Surveyor

DATE: 7-7-76

TIE SKETCH

(Show at least four ties)



NOTE:
Ties in trees to nail in disc.

spike/can cover in 2" Am. Elm.


Top broken off - Bottom OK

Nail & bottlecap in 2" bucc oak in cluster Gone sprouting from old stump filed for record this 17 day of August 1983 per 59.60 Wisconsin Statutes.

[Signature]
ADAMS COUNTY SURVEYOR



Faint, illegible text at the bottom left of the page.



090

ADAMS COUNTY

Survey Monument Record

TYPE OF MONUMENT: STANDARD 30" HARRISON

STATE PLANE COORDINATES: N _____
E _____

ELEVATION — M.S.L. DATUM: _____

THETA ANGLE: _____

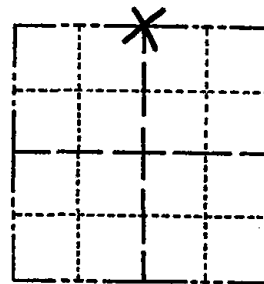
FIELD BOOK: _____ PAGE _____

CORNER NO. 1063 ⁹⁰

SECTION 26


TOWN 16N

RANGE 7E



LOCATION
(Indicated by 'X')

SEAL:



BASIS FOR MONUMENT LOCATION

(Use reverse side if necessary)

Show info such as: History of corner, with reference to Vol. and pg. dates, surveyor; exact description of monument replaced; if location computed, by taped or EDM traverse; landowner remarks, etc.

CHECKED ADAMS COUNTY SURVEY RECORDS
AND NO RESURVEYS WERE ON FILE MAKING
REFERENCE TO THIS CORNER. RAN EDM.
TRAVERSE OF ENTIRE SECTION & RE-ESTABLISHED
THIS CORNER BY THE SINGLE PROPORTIONATE METHOD

CORNER	O.K.	3-28-77	GR 55
"	"	3-22-82	"
"	"	12-9-86	"
"	"	11-25-91	62- 85
"	"	12-6-96	SS
"	"	1-09-02	MH
"	"	5-15-07	JG

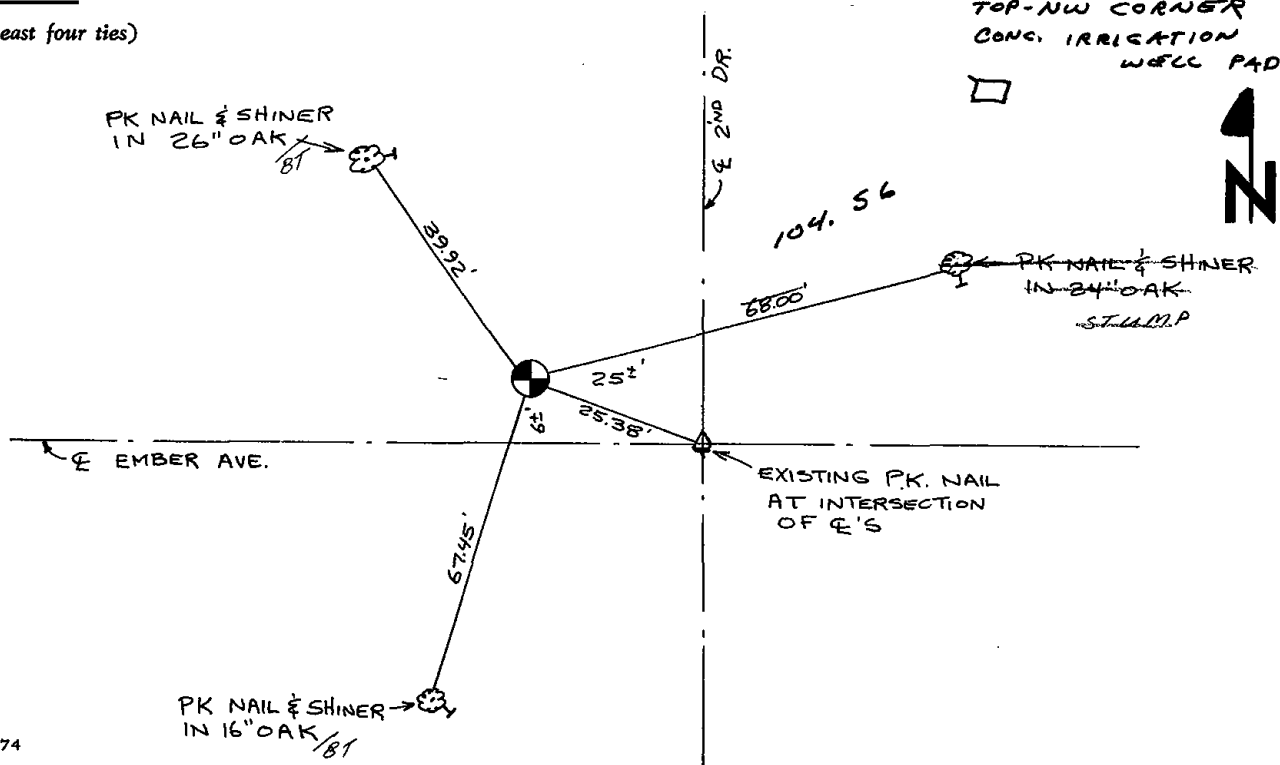
CERTIFIED CORRECT:

Frederic W. Zietlow
Registered Land Surveyor

DATE: SEPTEMBER 30, 1976

TIE SKETCH OK 01-18-12 MS

(Show at least four ties)





091

ADAMS COUNTY

Survey Monument Record

TYPE OF MONUMENT: STANDARD 30" HARRISON

STATE PLANE COORDINATES: N _____
E _____

ELEVATION — M.S.L. DATUM: _____

THETA ANGLE: _____

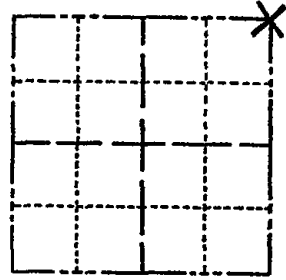
FIELD BOOK: _____ PAGE _____

CORNER NO. 1064 ⁹¹

SECTION 26

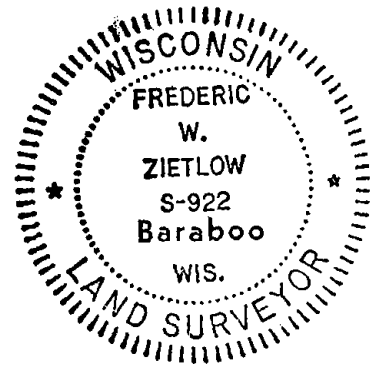
TOWN 16N

RANGE 7E



LOCATION
(Indicated by 'X')

SEAL:



BASIS FOR MONUMENT LOCATION

(Use reverse side if necessary)

Show info such as: History of corner, with reference to Vol. and pg. dates, surveyor; exact description of monument replaced; if location computed, by taped or EDM traverse; landowner remarks, etc.

CHECKED ADAMS COUNTY SURVEY RECORDS AND NO RESURVEYS WERE ON FILE MAKING REFERENCE TO THIS CORNER. EXCAVATED A SMALL AREA AFTER RUNNING EDM. TRAVERSE OF ENTIRE SECTION AND FOUND AN OLD RED BRICK SET ON END 14" BELOW SURFACE OF ROAD. FIT OCCUPATION CONDITIONS OF NORTH LINE OF SECTION WELL.

CERTIFIED CORRECT:

Frederick W. Zietlow
Registered Land Surveyor

DATE: SEPTEMBER 30, 1976

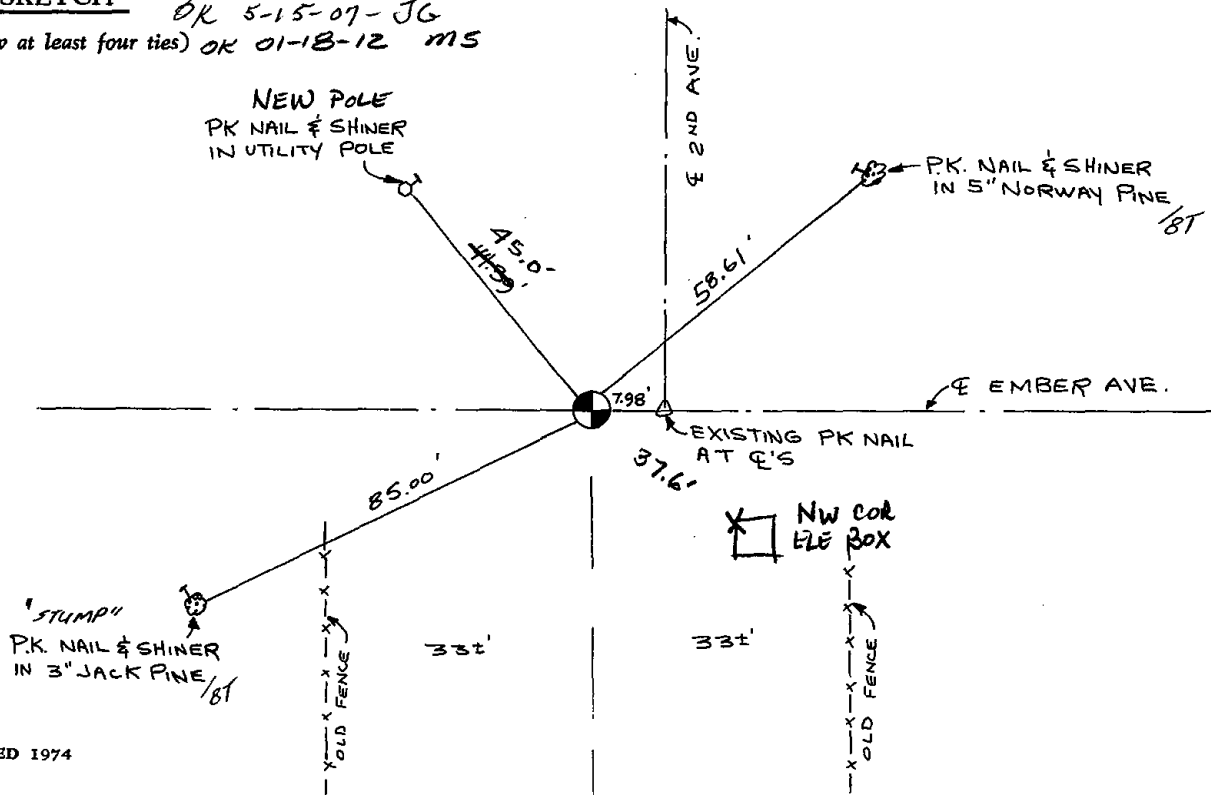
CORNER	D.K.	3-28-77	GR-SS
"	"	3-22-82	4
"	"	12-9-86	"
"	"	12-23-91	KZ-SS
1-GONE, 2-NEW	"	12-11-96	JG-SS


TIE SKETCH


OK 1-09-02 - ML

OK 5-15-07 - JG

(Show at least four ties) OK 01-18-12 MS







092

Government Land Corner Certificate

Adams County

TYPE OF MONUMENT: Harrison

STATE PLANE COORDINATES: N _____
E _____

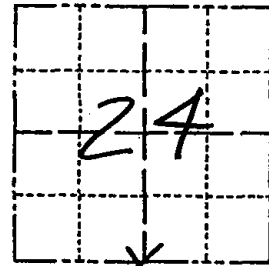
ELEVATION — M.S.L. DATUM: _____

THETA ANGLE: _____

FIELD BOOK: _____ PAGE _____

DRAWN BY: N.J.

CORNER NO. 92
SECTION 24
TOWN 16
RANGE 7



LOCATION
(Indicated by 'X')

SEAL:



Set monument equidistant and on line between adjacent section corners.

No evidence of the corner nor the B. T. by M. C. Smith (Vol. 1 pg 87) were found during excavation with backhoe at this point.

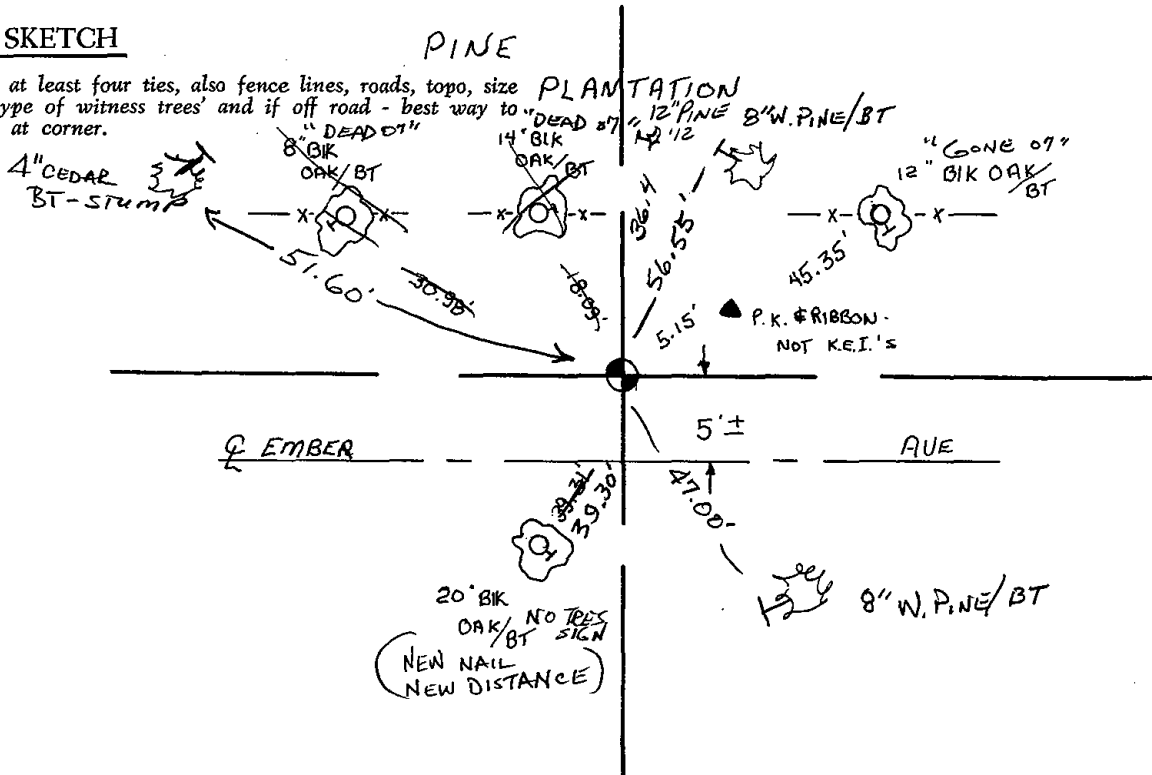
DATA SHOWN HERE ON
CERTIFIED CORRECT:

Gregory P. Rhinehart
Registered Land Surveyor

DATE: 11/5/79

TIE SKETCH

Show at least four ties, also fence lines, roads, topo, size and type of witness trees and if off road - best way to arrive at corner.



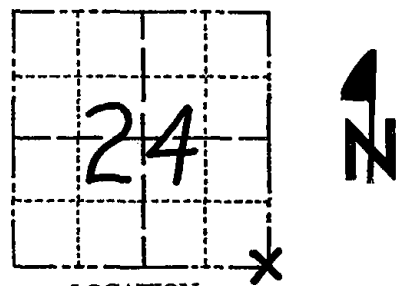


093

Government Land Corner Certificate

ADAMS County
 TYPE OF MONUMENT: HARRISON
 STATE PLANE COORDINATES: N _____
 E _____
 ELEVATION — M.S.L. DATUM: _____
 THETA ANGLE: _____
 FIELD BOOK: 57 (102) PAGE 95 (7)
 DRAWN BY: B.S.

CORNER NO. 93
 SECTION 24
 TOWN 16
 RANGE 7



LOCATION
 (Indicated by 'X')

BASIS FOR MONUMENT LOCATION

Show info such as: History of corner, with reference to Vol. and pg., dates, surveyor; exact description of monument replaced; if location computed, by taped or EDM traverse; landowner remarks, etc. (Use reverse side if necessary)

No resurveys of record. Excavated with backhoe, 10' x 10' hole. Found bottom 15" of rotted 3" dia post, pointed. Set Harrison monument at this location. Corner verified by EDM traverse of Section 24.

D. AN PAULSON 6-28-85

SEAL:



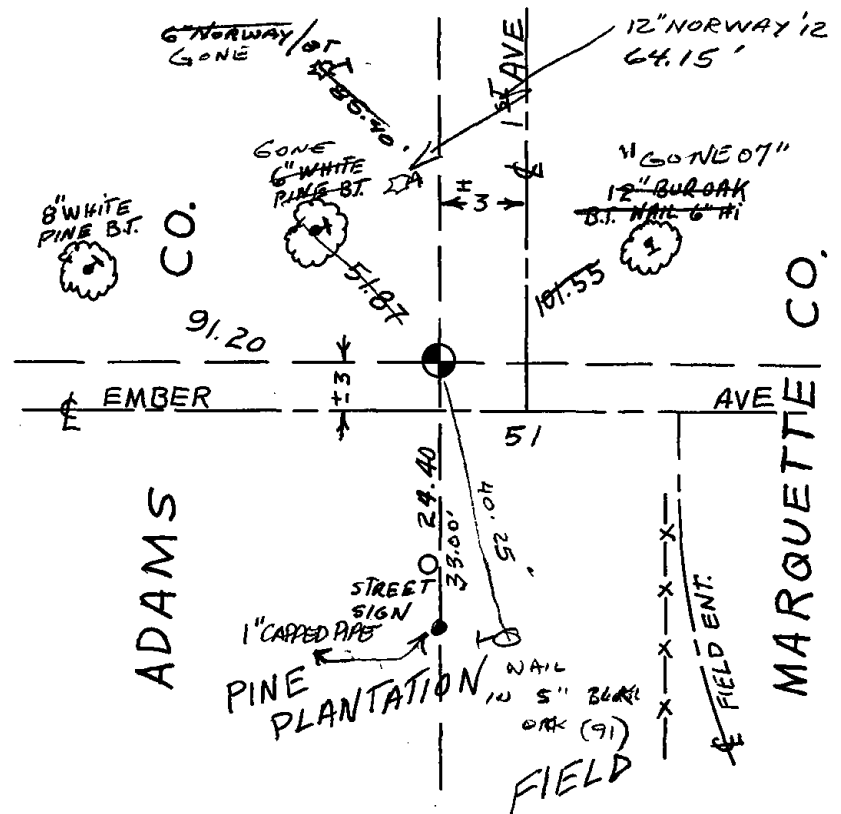
DATA SHOWN HERE ON
 CERTIFIED CORRECT:

Anthony B. Kiedrowski
 Registered Land Surveyor

DATE: 5/10/79

TIE SKETCH

Show at least four ties, also fence lines, roads, topo, size and type of witness trees and if off road - best way to arrive at corner.



MAINTENANCE RECORD

Date	Init.	Remarks
3-22-82	GR-SS	COR. O.K.
12-9-86	" "	" "
12-23-91	KZ-SS	1 NEW TIE
12-11-96	JG-SS	1-GONE
1-09-02	MK	OK
5-15-07	JG	1-GONE, 1-NEW
01-18-12	MS	" "

REVISED 1977



095

ADAMS COUNTY

Survey Monument Record

TYPE OF MONUMENT: Harrison Standard

STATE PLANE COORDINATES: N _____

E _____

ELEVATION — M.S.L. DATUM: _____

THETA ANGLE: _____

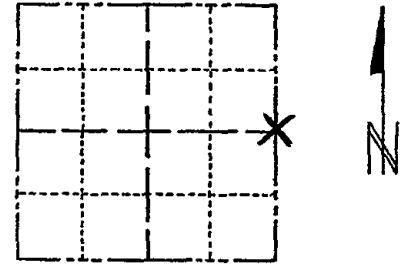
FIELD BOOK: _____ PAGE _____

CORNER NO. 382 95

SECTION 30

TOWN 16

RANGE 7



LOCATION
(Indicated by 'X')

SEAL:



BASIS FOR MONUMENT LOCATION

(Use reverse side if necessary)

Show info such as: History of corner, with reference to Vol. and pg, dates, surveyor; exact description of monument replaced; if location computed, by taped or EDM traverse; landowner remarks, etc.

Set on a straight line equidistant between section corners. Excavated area with backhoe-found nothing.

CORNER	O.K.	2-22-77	GR-SS
"	"	3-22-82	"
"	"	12-9-86	GR-SS
"	"	12-26-91	K2-GR
"	"	1-15-97	JG-SS
"	"	1-03-02	Mh.
	OK	1-30-07	JG-SS
	OK	01-18-12	MS

CERTIFIED CORRECT:

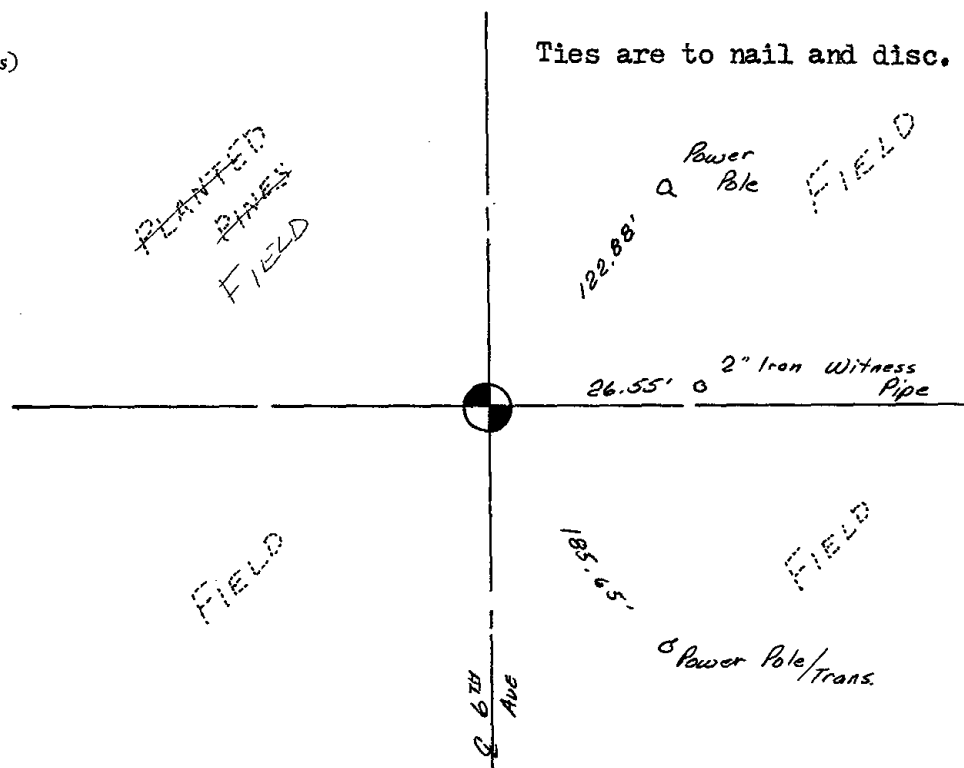
Anthony B. Kiedrowski
Registered Land Surveyor

DATE: 6/12/74

TIE SKETCH

(Show at least four ties)

Ties are to nail and disc.





096

Government Land Corner Certificate

Adams County

TYPE OF MONUMENT: Harrison

STATE PLANE COORDINATES: N _____
E _____

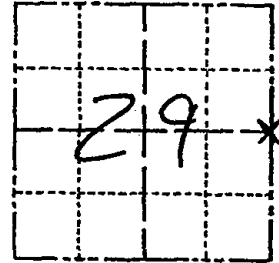
ELEVATION — M.S.L. DATUM: _____

THETA ANGLE: _____

FIELD BOOK: _____ PAGE _____

DRAWN BY: N.J.

CORNER NO. 96
SECTION 29
TOWN 16
RANGE 7



LOCATION
(Indicated by 'X')

SEAL:



DATA SHOWN HERE ON
CERTIFIED CORRECT:

Gregory P. Rhinehart
Registered Land Surveyor

DATE: 11/15/79

BASIS FOR MONUMENT LOCATION

Show info such as: History of corner, with reference to Vol. and pg., dates, surveyor; exact description of monument replaced; if location computed, by taped or EDM traverse; landowner remarks, etc. (Use reverse side if necessary)

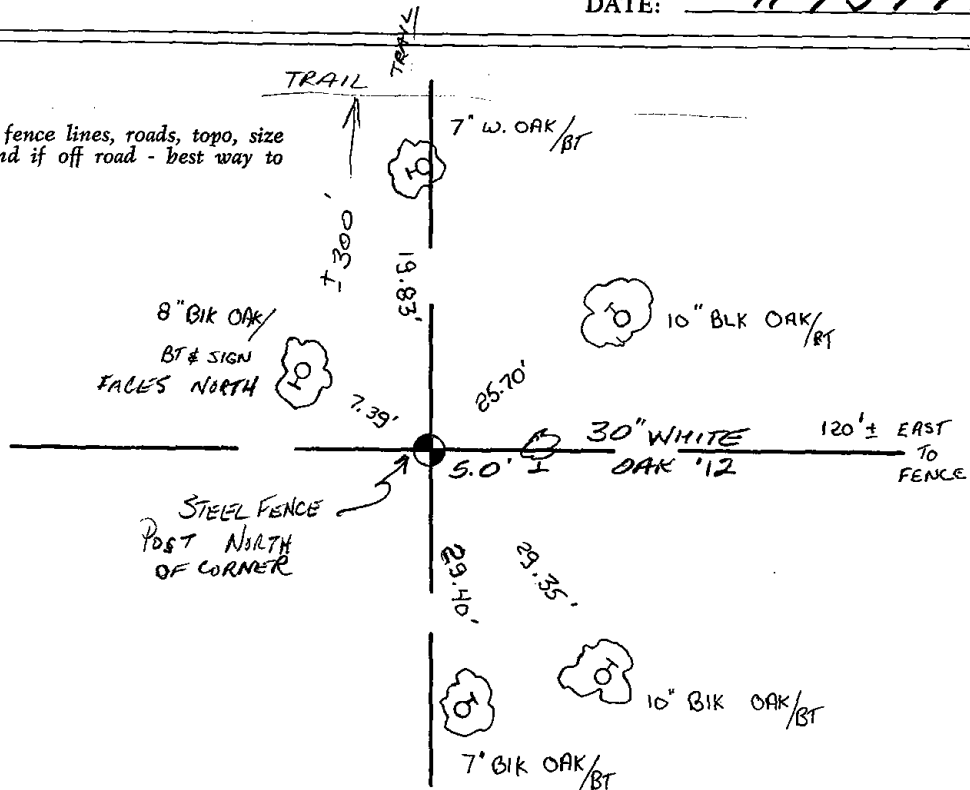
Set monument equidistant and on line between adjacent section corners.


No records of any monumentation subsequent to the original was found.

No evidence of any previous monumentation was found.

TIE SKETCH

Show at least four ties, also fence lines, roads, topo, size and type of witness trees and if off road - best way to arrive at corner.





097

ADAMS COUNTY

Survey Monument Record

TYPE OF MONUMENT: Standard Harrison

STATE PLANE COORDINATES: N _____

E _____

ELEVATION — M.S.L. DATUM: _____

THETA ANGLE: _____

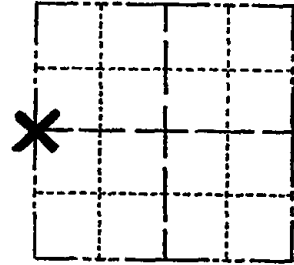
FIELD BOOK: _____ PAGE _____

CORNER NO. 685 ⁽⁹⁷⁾

SECTION 27

TOWN 16

RANGE 7



LOCATION
(Indicated by 'X')

SEAL:

BASIS FOR MONUMENT LOCATION

(Use reverse side if necessary)

Show info such as: History of corner, with reference to Vol. and pg, dates, surveyor; exact description of monument replaced; if location computed, by taped or EDM traverse; landowner remarks, etc.

Ran EDM/transit traverse around Sections 27 and 34; and parts of Sections 26 and 35.

Established location of corner by re-construction of survey by Fred Zietlow, RLS 922, in Section 28.

Did not attempt to excavate because corner falls in cut section of road.

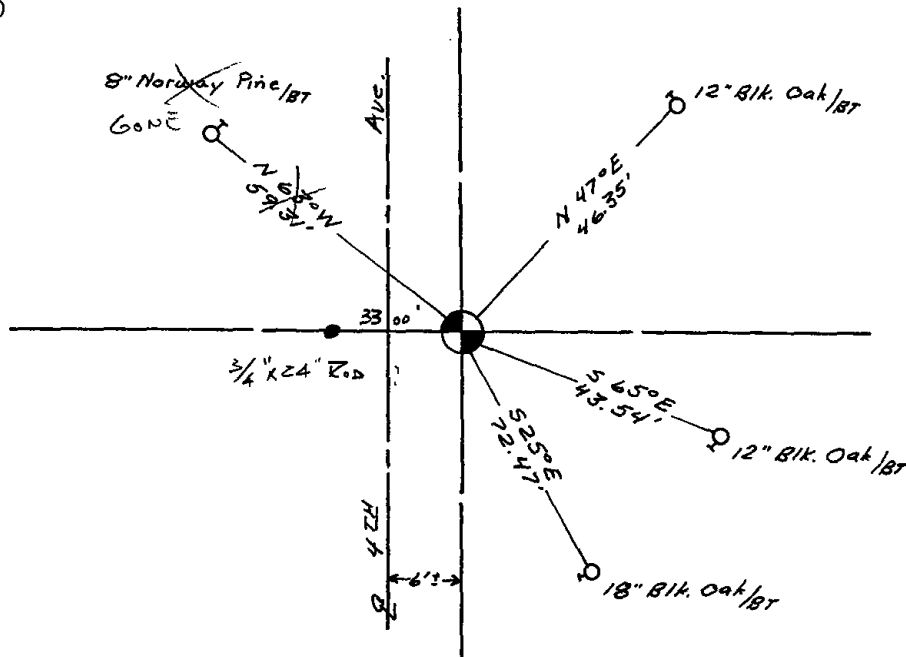


COR. OK	4-12-82	GR-55
" "	12-12-86	CR
160E-1NEW	12-26-91	K2-GR
OK	12-16-96	SS
OK	3-4-02	JG
OK	6-19-07	JG

CERTIFIED CORRECT
Dale C. Hagen
Registered Land Surveyor
DATE: 6/3/75

TIE SKETCH OK 01-20-12 MS

(Show at least four ties)



ADAMS COUNTY

Survey Monument Record

TYPE OF MONUMENT: Standard Harrison

STATE PLANE COORDINATES: N _____

E _____

ELEVATION — M.S.L. DATUM: _____

THETA ANGLE: _____

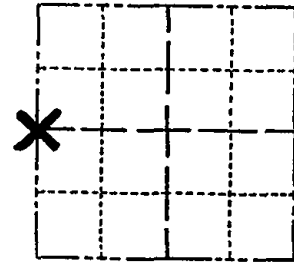
FIELD BOOK: _____ PAGE _____

CORNER NO. 685 ⁷⁷

SECTION 27

TOWN 16

RANGE 7



LOCATION
(Indicated by 'X')

SEAL:



BASIS FOR MONUMENT LOCATION

(Use reverse side if necessary)

Show info such as: History of corner, with reference to Vol. and pg, dates, surveyor; exact description of monument replaced; if location computed, by taped or EDM traverse; landowner remarks, etc.

Ran EDM/transit traverse around Sections 27 and 34; and parts of Sections 26 and 35.

Established location of corner by re-construction of survey by Fred Zietlow, RLS 922, in Section 28.

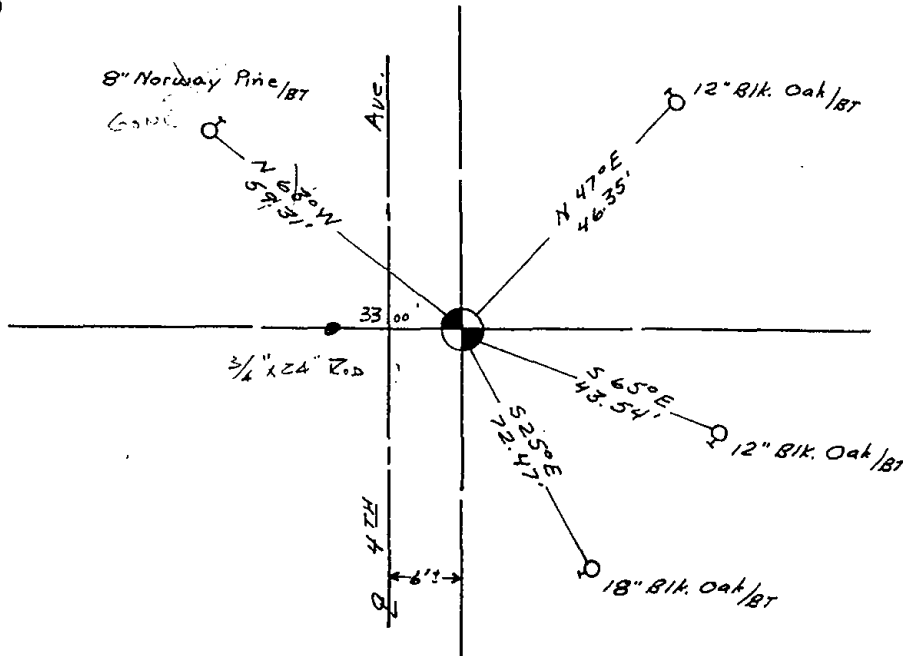
Did not attempt to excavate because corner falls in cut section of road.


COR. OK	4-12-82	GR-55
" "	12-12-86	GR
160E - 1 NEW	12-26-91	KZ-GR
OK	12-16-96	SS
OK	3-4-02	JG
OK	1-28-03	MC + BF

CERTIFIED CORRECT
Dale C. Hagen
Registered Land Surveyor
DATE: 6/3/75

TIE SKETCH

(Show at least four ties)





098

ADAMS COUNTY

Survey Monument Record

TYPE OF MONUMENT: HARRISON STANDARD

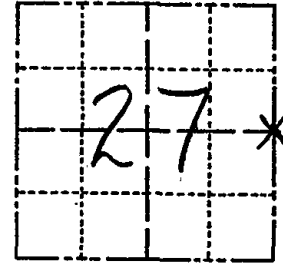
STATE PLANE COORDINATES: N _____
E _____

ELEVATION — M.S.L. DATUM: _____

THETA ANGLE: _____

FIELD BOOK: 37 PAGE 71

CORNER NO. 98
SECTION 27
TOWN 16
RANGE 7




LOCATION
(Indicated by 'X')

SEAL:

BASIS FOR MONUMENT LOCATION

(Use reverse side if necessary)

Show info such as: History of corner, with reference to Vol. and pg, dates, surveyor; exact description of monument replaced; if location computed, by taped or EDM traverse; landowner remarks, etc.



CERTIFIED CORRECT

Dale C. Hagen
Registered Land Surveyor

DATE: _____

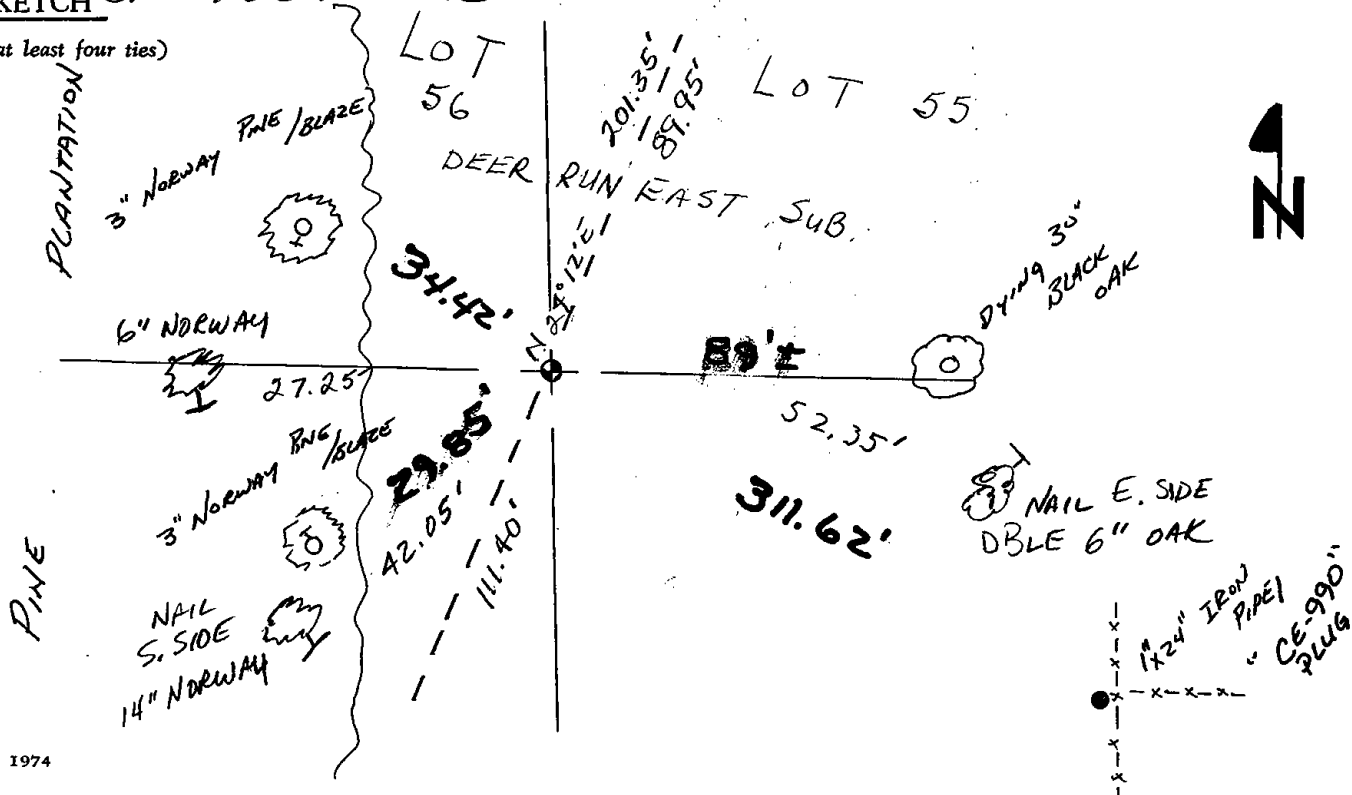
Traversed Section 27-16-7 with EDM/T2.


Set Harrison proportionate and on line.
Corner falls 23.20 feet west of corner per Happy Acres, which was not set.

COR OK 4-13-82 GR-SS "SEE PLAT"
" " 12-12-86 CR OK
" " 12-30-91 GR-56
" " 1-15-97 JG-SS
" " 3-5-02 - JG
COR RESET 9-14-07 3-NEW TIES SS-CS
SEE ATTACHED 'FIELD NOTES'

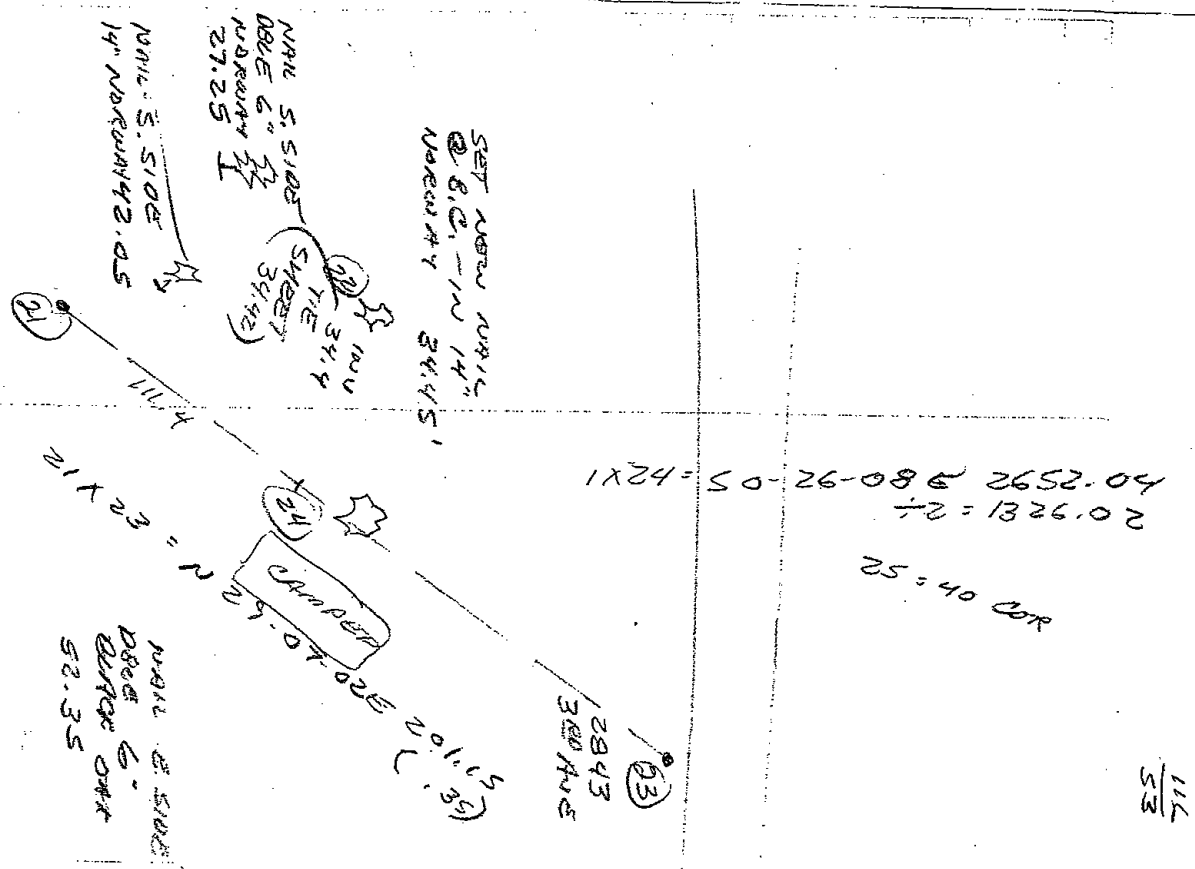
TIE SKETCH OK 01-20-12 MS

(Show at least four ties)





@ E 1/4 COR - HARRISON MEASUREMENTS
 85 BARS - COMPARED LOCATIONS
 @ # 24 BASED ON BARS @ 21, 23
 100 TO WEST @ 22 HARRISONS PER SIN
 DIST MEASUREMENT 2652.04
 XC = 2651.72
 COMP 40 COR # 25 - 100 TO # 16
 = 656.90
 XC = 656.84
 27 = 29 TO SET 24
 N 27 SITE 20
 SET 1/4" BAR # 24 - THIS IS 2' SW
 of 6" W.P. - AND OBSOLETE
 DEPRESSION HERE - CANTONARY,
 A CAMPER PHOENIX 6' EAST
 HARRISON SET 9-14-07



20.2281 = 21
 26.08 & 2652.04
 80-92-05-22X1

25 = 40 COR

2843
 300 AM 5
 (23)



099

ADAMS COUNTY

Survey Monument Record

TYPE OF MONUMENT: STANDARD 30" HARRISON

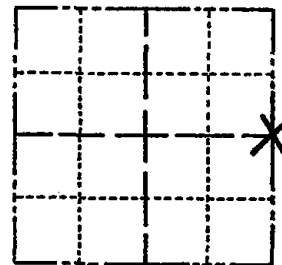
STATE PLANE COORDINATES: N _____
E _____

ELEVATION — M.S.L. DATUM: _____

THETA ANGLE: _____

FIELD BOOK: _____ PAGE _____

CORNER NO. 1065
SECTION 26
TOWN 16N
RANGE 7E



LOCATION
(Indicated by 'X')

SEAL:



BASIS FOR MONUMENT LOCATION

(Use reverse side if necessary)

Show info such as: History of corner, with reference to Vol. and pg, dates, surveyor; exact description of monument replaced; if location computed, by taped or EDM traverse; landowner remarks, etc.

CHECKED ADAMS COUNTY SURVEY RECORDS FOR RESURVEYS AND NONE WERE ON FILE MAKING REFERENCE TO THIS CORNER.
RAN E.D.M. TRAVERSE OF ENTIRE SECTION & RE-ESTABLISHED THIS CORNER BY THE SINGLE PROPORTIONATE METHOD

CORNER	O.K.	2-22-77	GR-SS
"	"	4-12-82	"
"	"	12-9-86	"
"	"	12-23-91	K2-SS
"	"	ADD 2 TIES	12-11-96 - SS
"	"	3-6-02	- JG

CERTIFIED CORRECT:

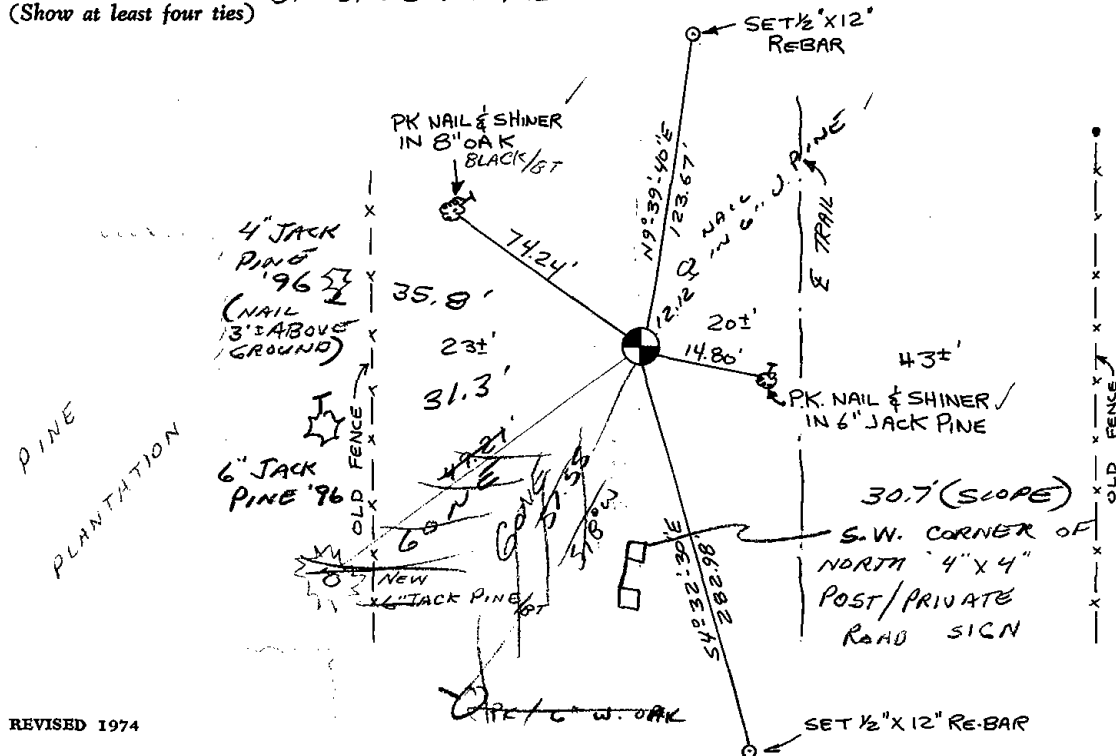
Frederic W. Zietlow

Registered Land Surveyor

DATE: SEPTEMBER 30, 1976

TIE SKETCH OK, 6-20-07 - JG
OK 01-25-12 MS

(Show at least four ties)



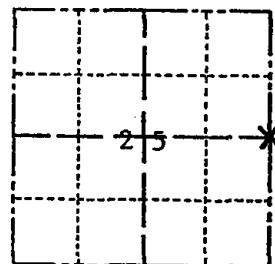


100

Government Land Corner Certificate

Adams County
 TYPE OF MONUMENT: 30" Harrison
 STATE PLANE COORDINATES: N _____
 E _____
 ELEVATION — M.S.L. DATUM: _____
 THETA ANGLE: _____
 FIELD BOOK: _____ PAGE _____
 DRAWN BY: _____

CORNER NO. 100
 SECTION 25
 TOWN T16N
 RANGE R7E



LOCATION
(Indicated by 'X')

BASIS FOR MONUMENT LOCATION

Show info such as: History of corner, with reference to Vol. and pg., dates, surveyor; exact description of monument replaced; if location computed, by taped or EDM traverse; landowner remarks, etc. (Use reverse side if necessary)


Ran EDM/T16 traverse of Section 30, T16N, R8E, and the East lines of Sections 25 and 24, T16N, R7E, Town of New Chester.

Having the NE and SE corners of Section 25 monumented and no evidence or records on file, I set the E $\frac{1}{4}$ of Section 25 using single line proportion measurement.

Set Harrison May 16, 1979

612 D. PAULSON 6-29-85

SEAL:



DATA SHOWN HERE ON
CERTIFIED CORRECT:

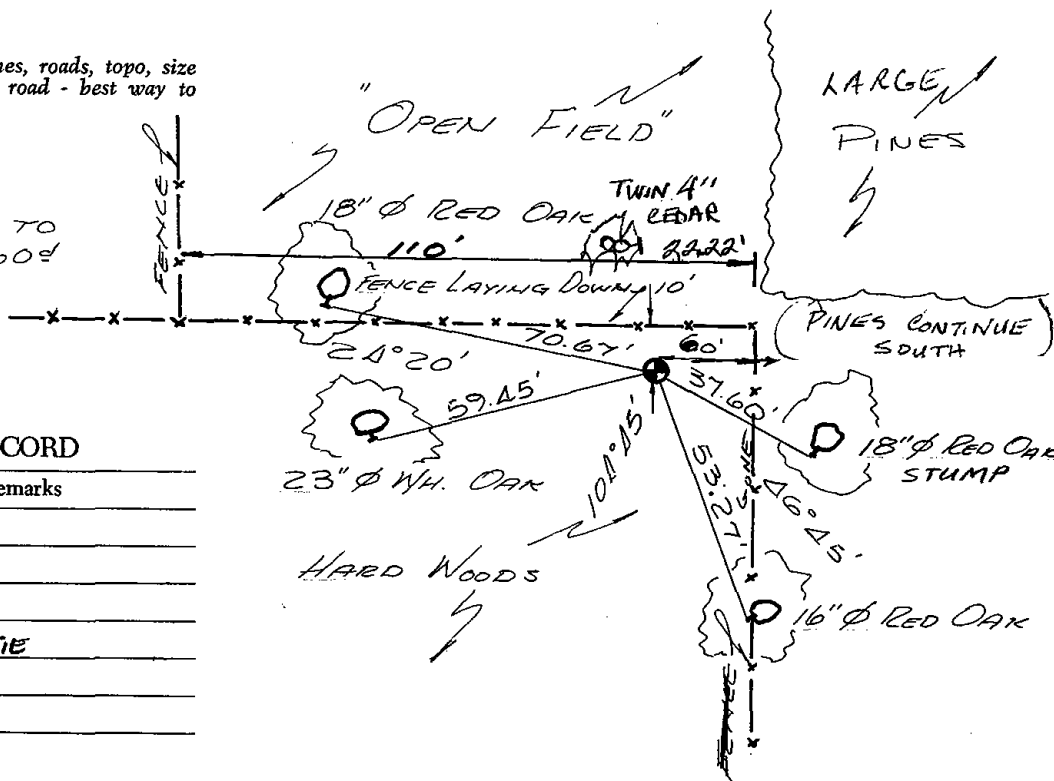
James R. Grothman
Registered Land Surveyor

DATE: *May 21, 1979*

TIE SKETCH

Show at least four ties, also fence lines, roads, topo, size and type of witness trees' and if off road - best way to arrive at corner.

NOTE: ALL TIES TO TREES ARE TO 60" SPIKES



MAINTENANCE RECORD

Date	Init.	Remarks
4-20-82	GL-SS	OK
12-9-86	" "	"
1-8-92	GP-56	"
4-2-97	JG-SS	1-NEW TIE
3-5-02	JG	OK
6-20-07	JG	OK
01-25-12	MS	OK



101

ADAMS COUNTY

Survey Monument Record

TYPE OF MONUMENT: 30" HARRISON

STATE PLANE COORDINATES: N _____
E _____

ELEVATION — M.S.L. DATUM: _____

THETA ANGLE: _____

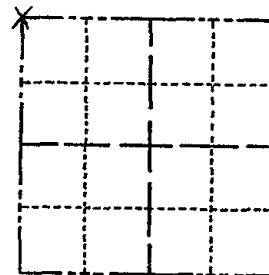
FIELD BOOK: 103 PAGE 128

CORNER NO. 128 101

SECTION 31

TOWN 16

RANGE 7



LOCATION
(Indicated by 'X')

SEAL:

BASIS FOR MONUMENT LOCATION

(Use reverse side if necessary)

Show info such as: History of corner, with reference to Vol. and pg, dates, surveyor; exact description of monument replaced; if location computed, by taped or EDM traverse; landowner remarks, etc.

Found .08' outside diameter iron pipe and set 30" harrison monument on May 16, 1972 by Sam T. Mullen R.L.S. 981

CORNER O.K. 3-31-77 GR-SS
 " " 3-22-82 "
 " " 12-9-86 GR-SS
 SEE KEN CARLSON NEXT PAGE
 ALL OK 1/15/97 JG-SS

CERTIFIED CORRECT:

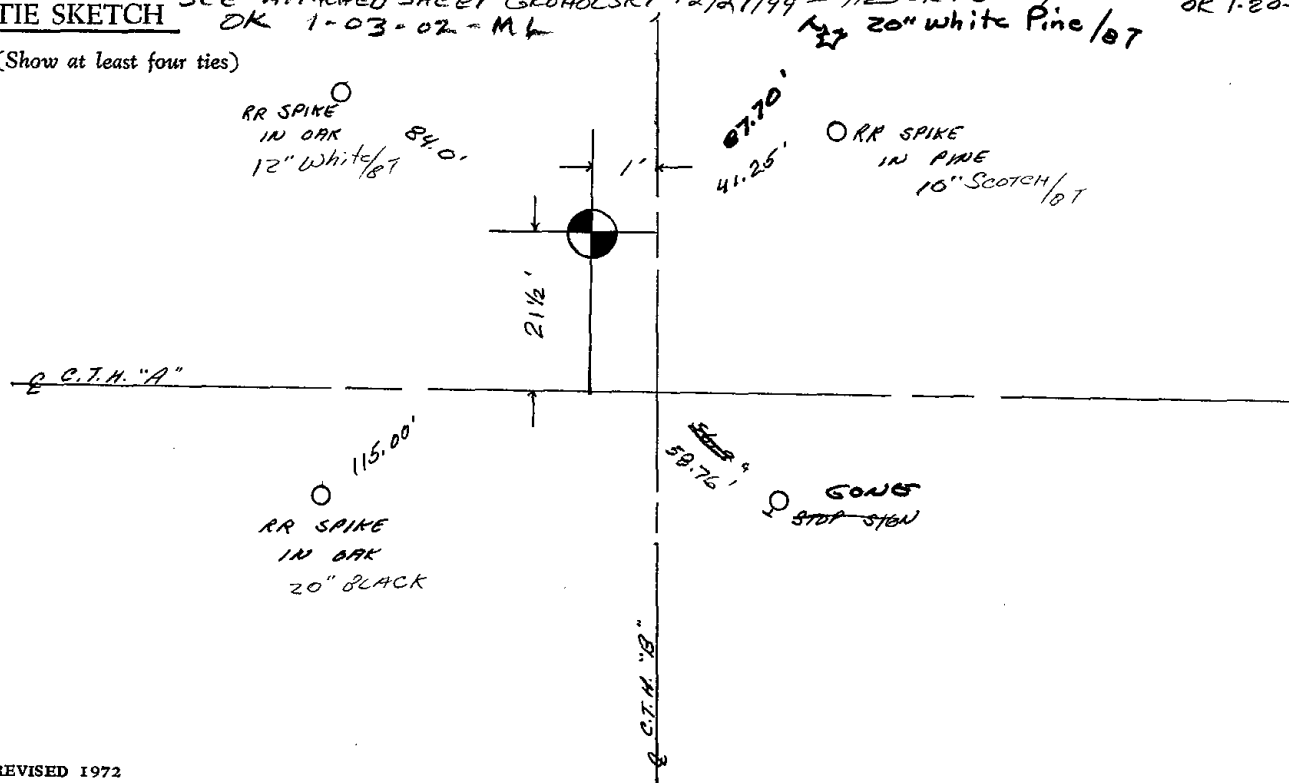
Registered Land Surveyor

DATE: _____

TIE SKETCH

SEE ATTACHED SHEET GROHOLSKI 12/21/99 - TIES OK 1-30-07 OK 1-20-12 MS
 OK 1-03-02 - ML
 22 20" white Pine / 07

(Show at least four ties)



ADAMS COUNTY

Survey Monument Record

TYPE OF MONUMENT: 30" HARRISON

STATE PLANE COORDINATES: N _____
E _____

ELEVATION - M.S.L. DATUM: _____

THETA ANGLE: _____

FIELD BOOK: 103 PAGE 128

CORNER NO. _____

SECTION 31

TOWN 16

RANGE 2



LOCATION
(Indicated by 'X')



BASIS FOR MONUMENT LOCATION

(Use reverse side if necessary)

Show info such as: History of corner, with reference to Vol. and pg. dates, surveyor; exact description of monument replaced; if location computed, by taped or EDM traverse; landowner remarks, etc.

SEAL:

Found .08' outside diameter iron pipe and set 30" harrison monument on May 16, 1972 by Sam T. Mullen R.L.S. 981

3-22-82
OK-12-26-91 KZ-GR

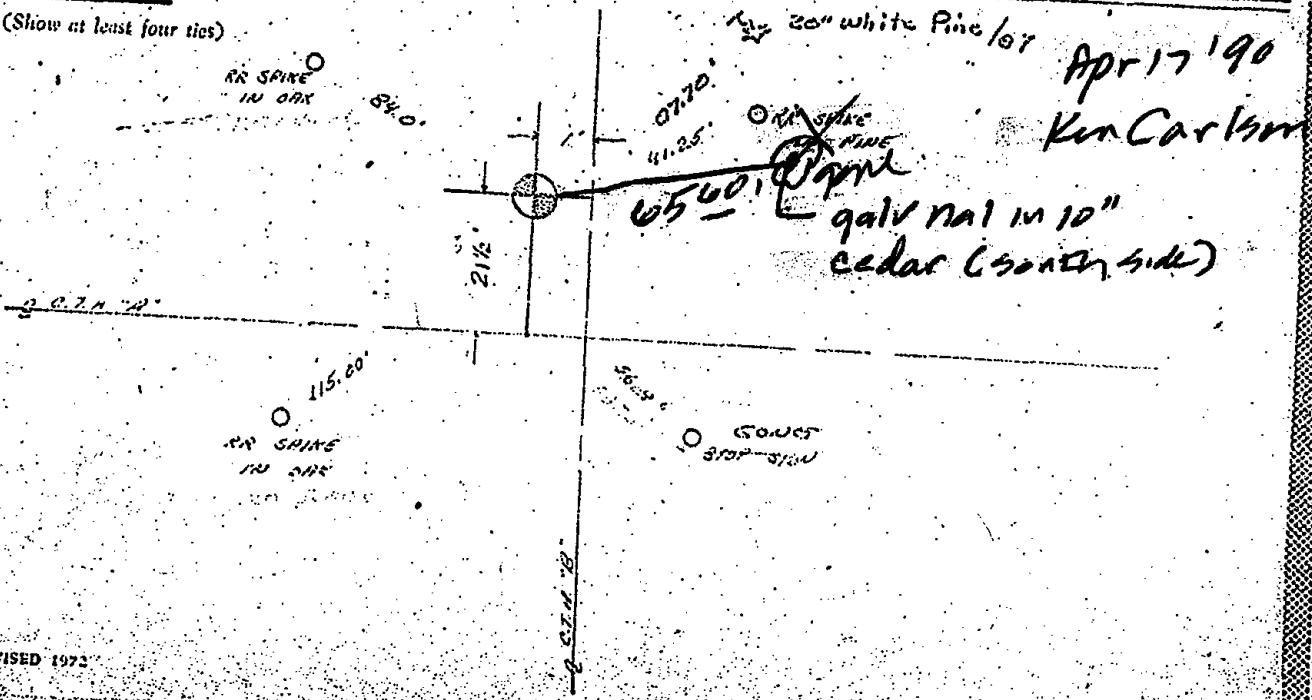
CERTIFIED CORRECT:


Registered Land Surveyor

DATE: _____

TIE SKETCH

(Show at least four ties)







102



103

ADAMS COUNTY

CORNER NO. 388

Survey Monument Record

SECTION 31

TYPE OF MONUMENT: Harrison Standard

TOWN 17-15

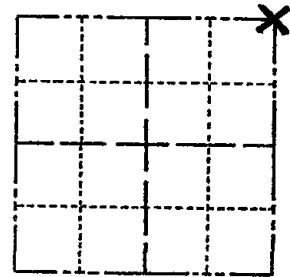
STATE PLANE COORDINATES: N _____
E _____

RANGE 67

ELEVATION — M.S.L. DATUM: _____

THETA ANGLE: _____

FIELD BOOK: _____ PAGE _____



LOCATION
(Indicated by 'X')

SEAL:

BASIS FOR MONUMENT LOCATION

(Use reverse side if necessary)

Show info such as: History of corner, with reference to Vol. and pg, dates, surveyor; exact description of monument replaced; if location computed, by taped or EDM traverse; landowner remarks, etc.

This point set by intersecting the north line of the northwest $\frac{1}{4}$ of this section extended to a line 33' east of ~~Wis~~ Whispering Oaks Sub.



CORNER	D.K.	2-22-77	GR-SS
"	"	3-22-82	"
"	"	12-9-86	"
"	"	12-26-91	KZ-GR
"	"	1/15/97	JG-SS
"	"	1-03-02	MH
2 NEW TIES		1-30-07	JG-SS
01-20-12		OK	MS

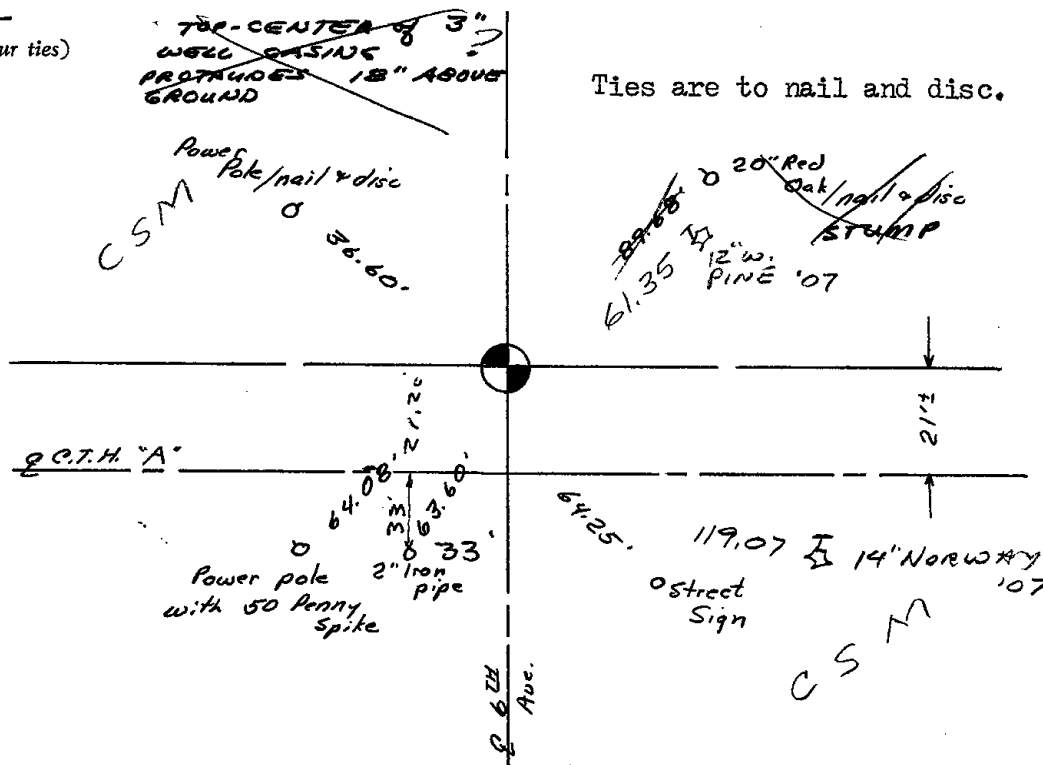
CERTIFIED CORRECT:

Anthony B. Kiedrowski
Registered Land Surveyor

DATE: 6/6/74

TIE SKETCH

(Show at least four ties)



Ties are to nail and disc.



104

ADAMS COUNTY

Survey Monument Record

TYPE OF MONUMENT: Harrison Monument


STATE PLANE COORDINATES: N _____
E _____

ELEVATION — M.S.L. DATUM: _____

THETA ANGLE: _____

FIELD BOOK: 38 PAGE 21

CORNER NO. 104
SECTION 32
TOWN 16
RANGE 7



LOCATION
(Indicated by 'X')

SEAL:



BASIS FOR MONUMENT LOCATION

(Use reverse side if necessary)

Show info such as: History of corner, with reference to Vol. and pg, dates, surveyor; exact description of monument replaced; if location computed, by taped or EDM traverse; landowner remarks, etc.

Ran EDM/transit traverse around Sections 32-34 to determine search areas.

Could find no evidence of the original corner, remonumentation or accessory monuments.

Re-established corner by single proportionate measure between and on line between adjacent section corners.

Set Harrison Monument on 10-20-76.

COR	OK	4-13-82	GR-55
"	OK	12-15-86	GL
"	"	12-26-91	K2-GR
"	"	3-4-02	JG
"	"	6-19-07	JG
OK	01-25-12	MS	

CERTIFIED CORRECT:

Dale C Hagen
Registered Land Surveyor

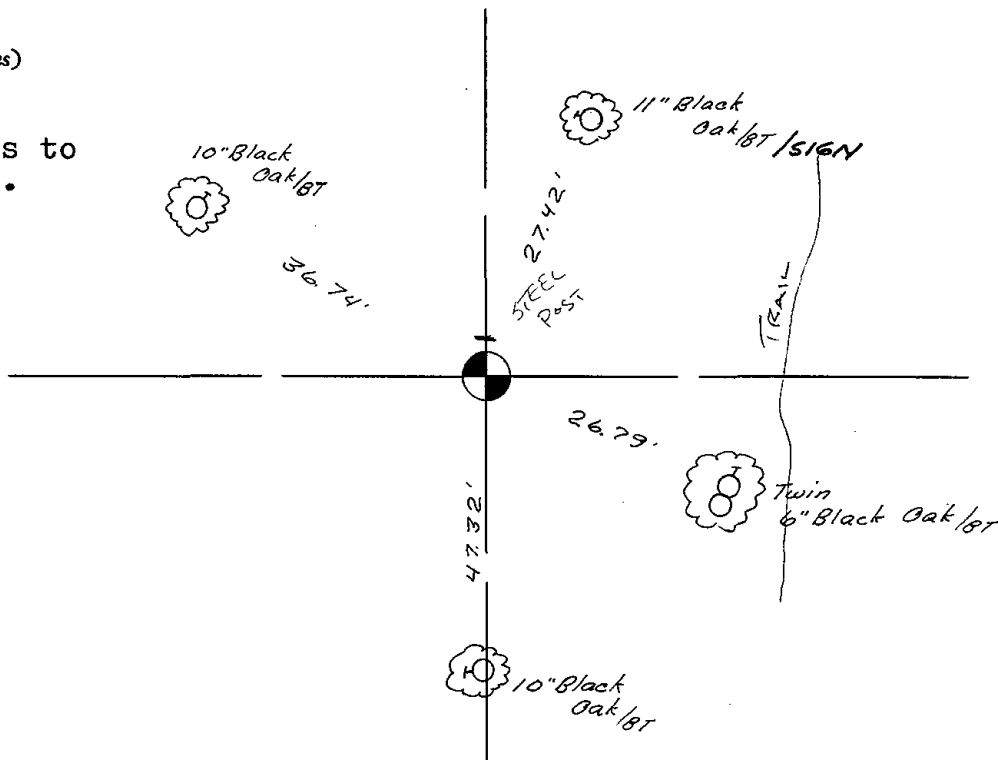
DATE: 12-1-76

TIE SKETCH

(Show at least four ties)

NOTE

Ties in trees to nail in disc.





105

ADAMS COUNTY

Survey Monument Record

TYPE OF MONUMENT: Harrison

STATE PLANE COORDINATES: N _____
E _____

ELEVATION — M.S.L. DATUM: _____

THETA ANGLE: _____

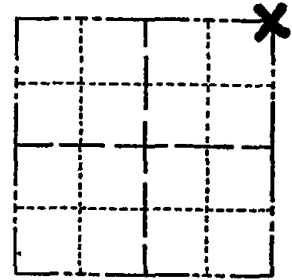
FIELD BOOK: 38 PAGE 11

CORNER NO. 1061 ⁽¹⁰⁵⁾

SECTION 32

TOWN 16 N

RANGE 7 E



LOCATION
(Indicated by 'X')

SEAL:



BASIS FOR MONUMENT LOCATION

(Use reverse side if necessary)

Show info such as: History of corner, with reference to Vol. and pg, dates, surveyor; exact description of monument replaced; if location computed, by taped or EDM traverse; landowner remarks, etc.

Ran EDM/T-2 traverse around parts of Section 32 to determine search area.

Found standing original bearing tree (14" White Oak S 64° E 105 links - ORIGINAL TIES). Excavated by hand at location indicated by bearing tree, but found nothing.

Set corner by coming record distance and bearing from face of original 14" tree.

Set Harrison July 2, 1976.

CORNER O.K. 2-22-77 GR-SS
" " 4-13-82 GR
" " 12-15-86 GR
" " 1-2-92 GR-JG
" " 1-23-02 MF

CERTIFIED CORRECT:

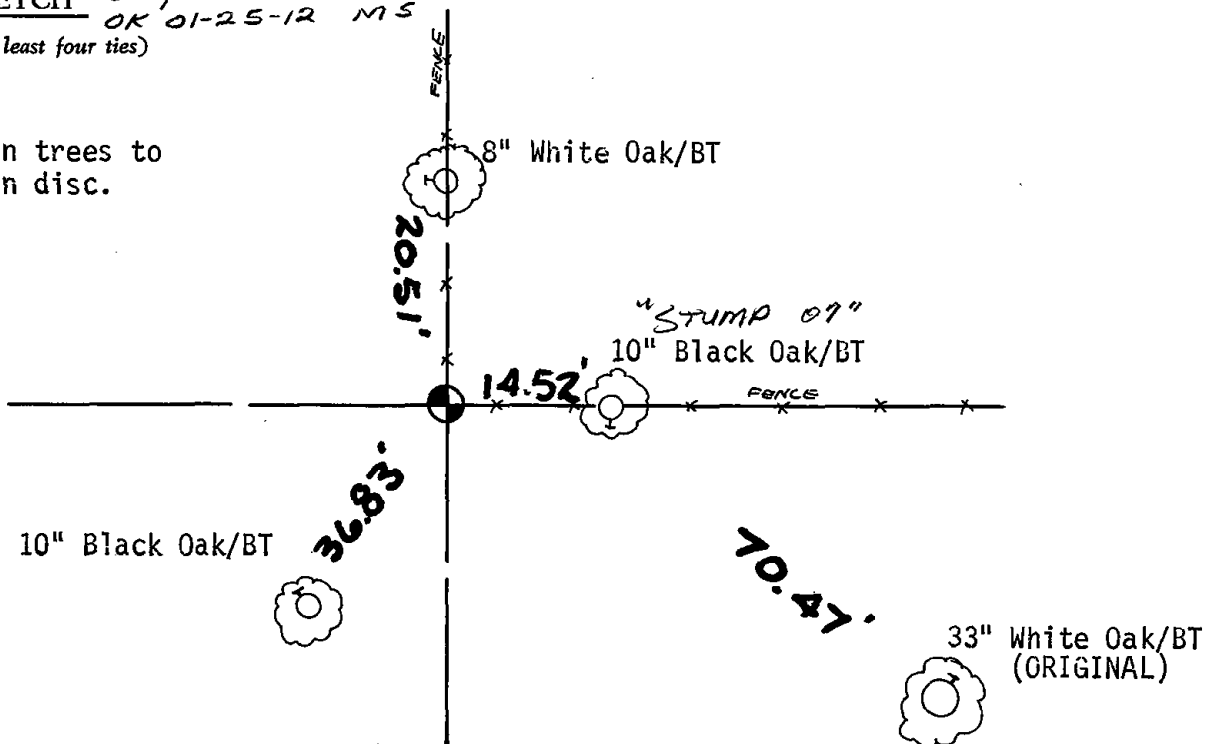
Dale C. Hagen
Registered Land Surveyor

DATE: July 7, 1976

TIE SKETCH OK, 6-19-07 - JG
OK 01-25-12 MS
(Show at least four ties)

NOTE:

Ties in trees to nail in disc.





106

Government Land Corner Certificate

ADAMS County

TYPE OF MONUMENT: HARRISON

STATE PLANE COORDINATES: N _____
E _____

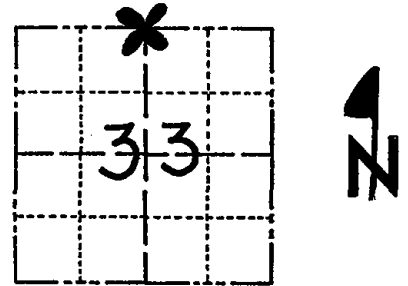
ELEVATION — M.S.L. DATUM: _____

THETA ANGLE: _____

FIELD BOOK: 57 PAGE 66

DRAWN BY: B. MERZ

CORNER NO. 106
SECTION 33
TOWN 16
RANGE 7



LOCATION
(Indicated by 'X')

BASIS FOR MONUMENT LOCATION

Show info such as: History of corner, with reference to Vol. and pg., dates, surveyor; exact description of monument replaced; if location computed, by taped or EDM traverse; landowner remarks, etc. (Use reverse side if necessary)

Set equidistant and on line between adjacent section corners. A thorough search of the area yielded no evidence of any previous monumentation.

SEAL:



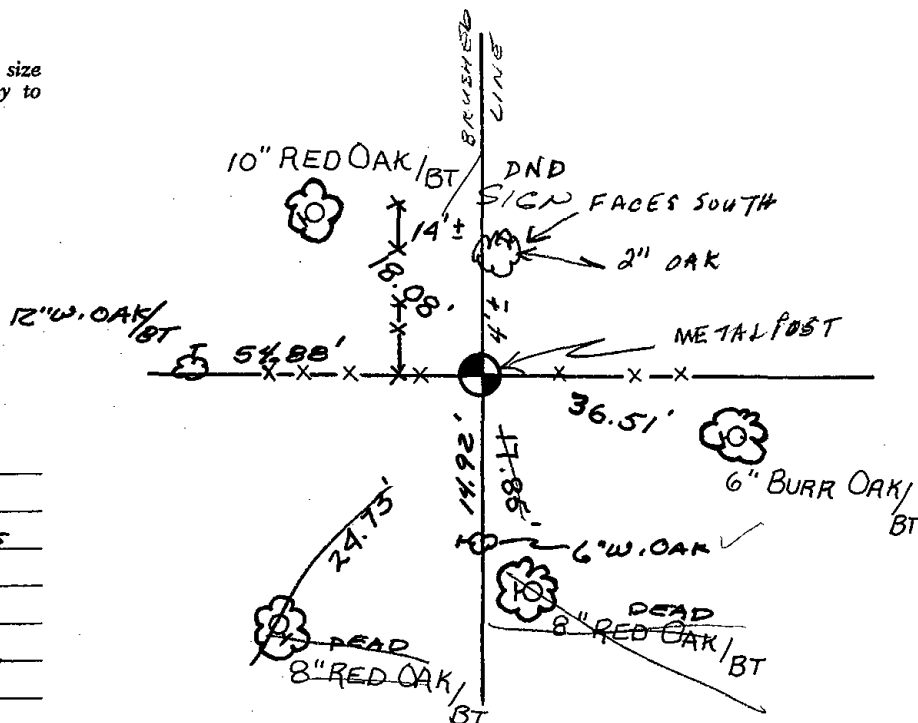
DATA SHOWN HERE ON
CERTIFIED CORRECT:

Anthony B. Kiedrowski
Registered Land Surveyor

DATE: 8-1-78

TIE SKETCH

Show at least four ties, also fence lines, roads, topo, size and type of witness trees' and if off road - best way to arrive at corner.



MAINTENANCE RECORD

Date	Init.	Remarks
4-13-82	GR-SS	CoA. OK - NOW TIES
11-19-86	GR-SS	"
1-2-92	GR-JG	"
12-16-96	SS	OK
3-6-02	JG	OK
6-19-07	JG	OK
01-11-12	MS	OK



107

ADAMS COUNTY

Survey Monument Record

TYPE OF MONUMENT: Harrison

STATE PLANE COORDINATES: N _____

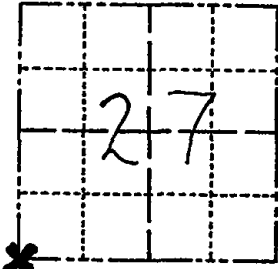
E _____

ELEVATION — M.S.L. DATUM: _____

THETA ANGLE: _____

FIELD BOOK: 38 PAGE 35

CORNER NO. 107
 SECTION 27
 TOWN 16
 RANGE 7



LOCATION
(Indicated by 'X')

SEAL:



BASIS FOR MONUMENT LOCATION

(Use reverse side if necessary)

Show info such as: History of corner, with reference to Vol. and pg, dates, surveyor; exact description of monument replaced; if location computed, by taped or EDM traverse; landowner remarks, etc.

Ran EDM/T2 traverse around Sections 26 and 27 to determine search areas for investigation.

Excavation with backhoe by Anthony B. Kiedrowski, Adams County Surveyor, yielded Iron Pin, but no other evidence of the corner or any remonumentation.

Replaced iron pin with Harrison Monument.

OK	4-13-82	GR-SS
OK	12-12-86	CK
"	12-26-91	K2-GR
"	12-16-96	SS
"	1-03-02	ML

CERTIFIED CORRECT:

Dale C Hagen
 Registered Land Surveyor

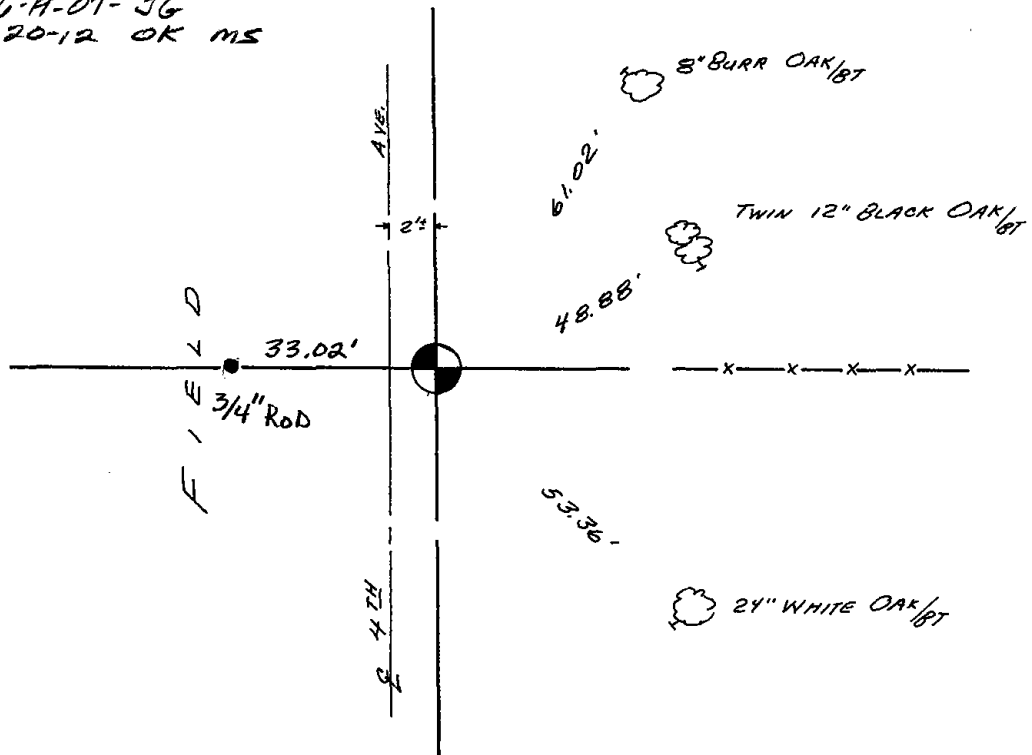
DATE: 5-31-77


TIE SKETCH OK, G-A-01-56
01-20-12 OK MS

(Show at least four ties)

NOTE

Ties in trees to nail in disc.



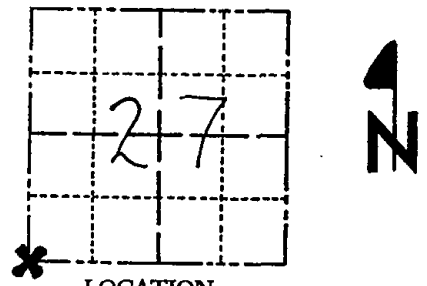


ADAMS COUNTY

Survey Monument Record

TYPE OF MONUMENT: Harrison
 STATE PLANE COORDINATES: N _____
 E _____
 ELEVATION — M.S.L. DATUM: _____
 THETA ANGLE: _____
 FIELD BOOK: 38 PAGE 35

CORNER NO. 107
 SECTION 27
 TOWN 16
 RANGE 7



LOCATION
(Indicated by 'X')

SEAL:



BASIS FOR MONUMENT LOCATION

(Use reverse side if necessary)

Show info such as: History of corner, with reference to Vol. and pg, dates, surveyor; exact description of monument replaced; if location computed, by taped or EDM traverse; landowner remarks, etc.

Ran EDM/T2 traverse around Sections 26 and 27 to determine search areas for investigation.

Excavation with backhoe by Anthony B. Kiedrowski, Adams County Surveyor, yielded Iron Pin, but no other evidence of the corner or any remonumentation.

Replaced iron pin with Harrison Monument.

new tie	1-28-03	ME+BF
OK	4-13-82	GR-SS
OK	12-12-50	CK
"	12-26-91	K2-GR
"	12-16-96	SS
"	1-03-02	ML

CERTIFIED CORRECT:

Dale C Hagen
 Registered Land Surveyor

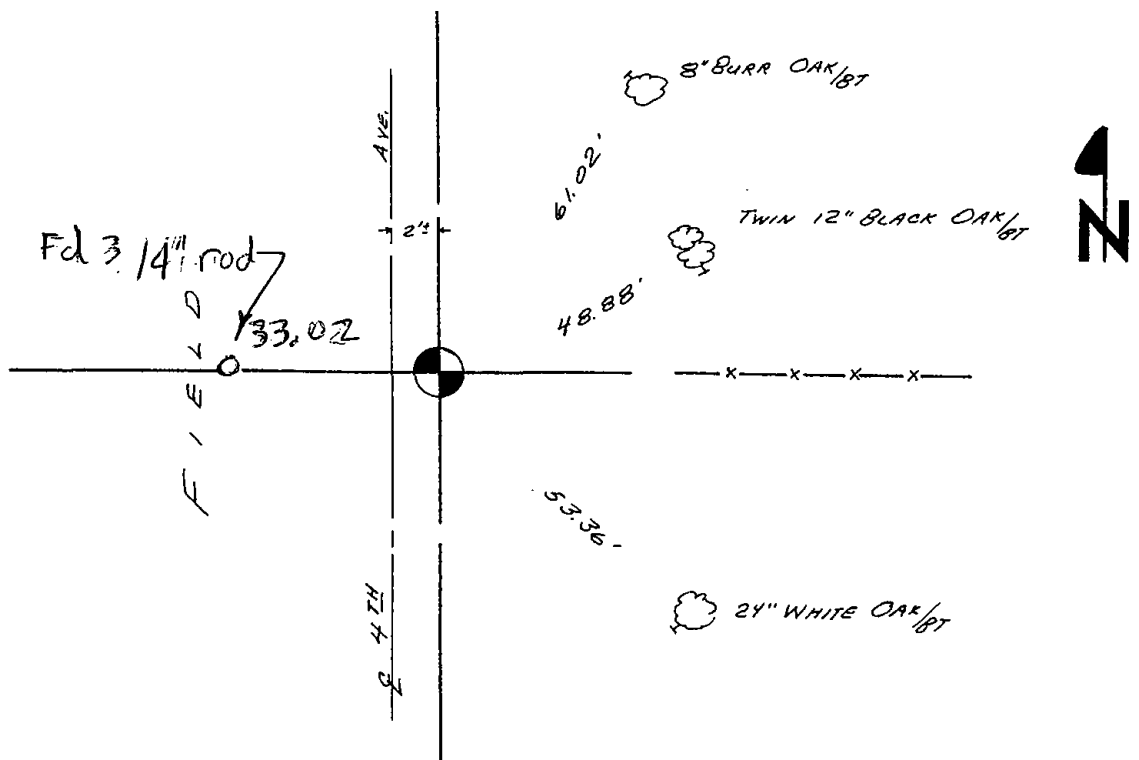
DATE: 5-31-77


TIE SKETCH

(Show at least four ties)

NOTE


Ties in trees to nail in disc.







108



ADAMS COUNTY

Survey Monument Record

TYPE OF MONUMENT: Harrison Monument

STATE PLANE COORDINATES: N _____

E _____

ELEVATION — M.S.L. DATUM: _____

THETA ANGLE: _____

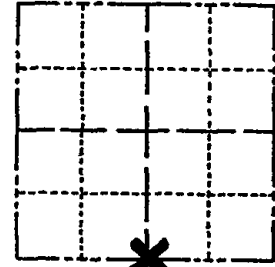
FIELD BOOK: 37 PAGE 55

CORNER NO. 1060

SECTION 27

TOWN 16

RANGE 7



LOCATION
(Indicated by 'X')

SEAL:



BASIS FOR MONUMENT LOCATION

(Use reverse side if necessary)

Show info such as: History of corner, with reference to Vol. and pg, dates, surveyor; exact description of monument replaced; if location computed, by taped or EDM traverse; landowner remarks, etc.

Ran EDM/transit traverse around Section 27 and 34, and parts of Sections 26 and 35 to determine search areas for investigation.

Did not excavate with backhoe because search area falls within construction limits of the Railroad.

Set corner by single proportionate measure between the Southwest and Southeast corners of Section 27.

CORNER	O.K.	2-22-77	GR-SS
"	"	1-5-87	" "
"	"	1-2-92	GR-EG
"	"	1-15-97	JG-SS
"	"	3-5-02	JG

CERTIFIED CORRECT:

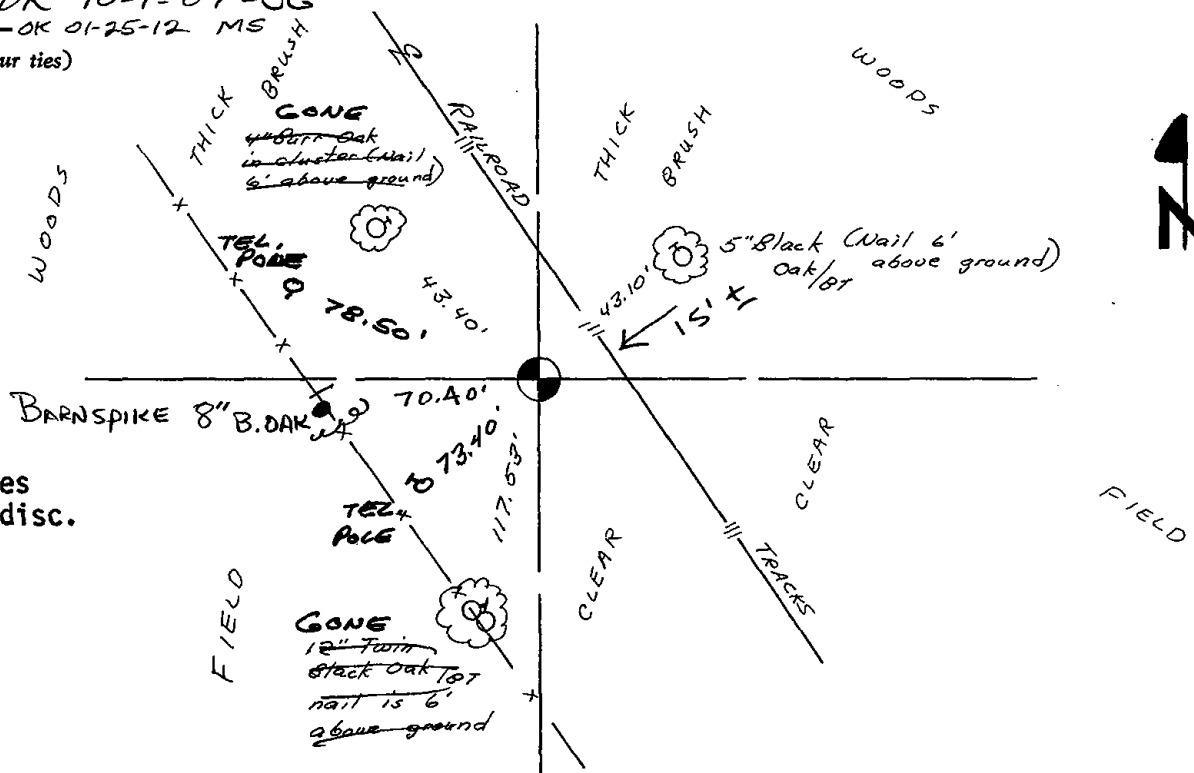
Dale C. Hagen
 Registered Land Surveyor

DATE: 7-7-76

TIE SKETCH

OK 10-1-07-JG
OK 01-25-12 MS

(Show at least four ties)



NOTE:
Ties in trees
to nail in disc.

ADAMS COUNTY

Survey Monument Record

TYPE OF MONUMENT: Harrison Monument

STATE PLANE COORDINATES: N _____

E _____

ELEVATION — M.S.L. DATUM: _____

THETA ANGLE: _____

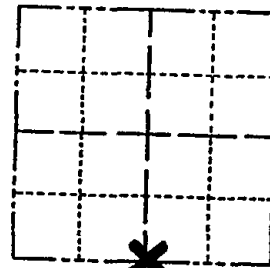
FIELD BOOK: 37 PAGE 55

CORNER NO. 1060 108

SECTION 27


TOWN 16

RANGE 7



LOCATION
(Indicated by 'X')

SEAL:



CERTIFIED CORRECT:

Dale C. Hagen
Registered Land Surveyor

DATE: 7-7-76

BASIS FOR MONUMENT LOCATION

(Use reverse side if necessary)

Show info such as: History of corner, with reference to Vol. and pg. dates, surveyor; exact description of monument replaced; if location computed, by taped or EDM traverse; landowner remarks, etc.

Ran EDM/transit traverse around Section 27 and 34, and parts of Sections 26 and 35 to determine search areas for investigation.

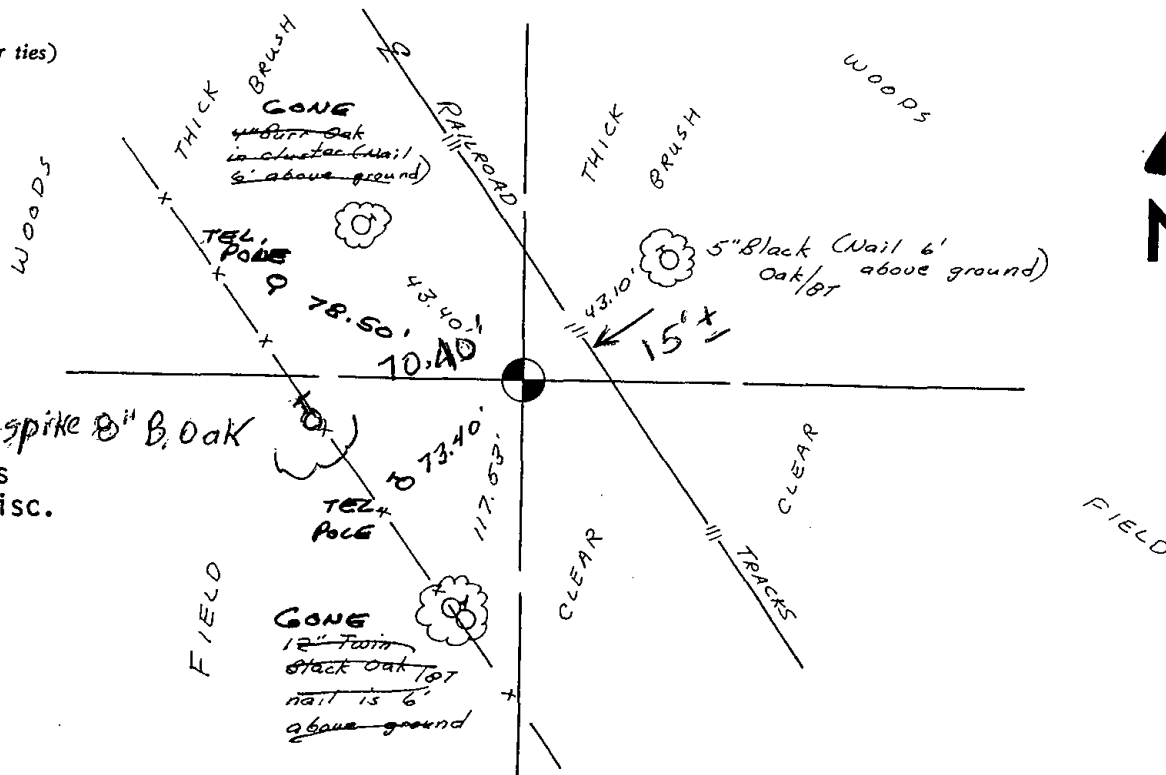
Did not excavate with backhoe because search area falls within construction limits of the Railroad.

Set corner by single proportionate measure between the Southwest and Southeast corners of Section 27.

new tie	1-28-03	MC+BF
Corner OK	2-22-77	GR-SS
"	"	"
"	1-2-92	GR-EG
"	1-15-97	JG-SS
"	3-5-02	LG

TIE SKETCH

(Show at least four ties)



NOTE: Barnspike 8" B. Oak
Ties in trees
to nail in disc.



109

ADAMS COUNTY

Survey Monument Record

TYPE OF MONUMENT: Standard Harrison

STATE PLANE COORDINATES: N _____

E _____

ELEVATION — M.S.L. DATUM: _____

THETA ANGLE: _____

FIELD BOOK: 37 PAGE 54


CORNER NO. 686

SECTION 27

TOWN 16

RANGE 7

109



LOCATION
(Indicated by 'X')

SEAL:

BASIS FOR MONUMENT LOCATION

(Use reverse side if necessary)

Show info such as: History of corner, with reference to Vol. and pg, dates, surveyor; exact description of monument replaced; if location computed, by taped or EDM traverse; landowner remarks, etc.

Ran EDM/transit traverse around Sections 27 and 34. and parts of Sections 26 and 35.

Could find no evidence of the original corner or any remonumentation. All of the adjacent land is under single ownership and has been cultivated, so no attempt to excavate was made.

Set corner by double proportionate measure between adjacent government corners.



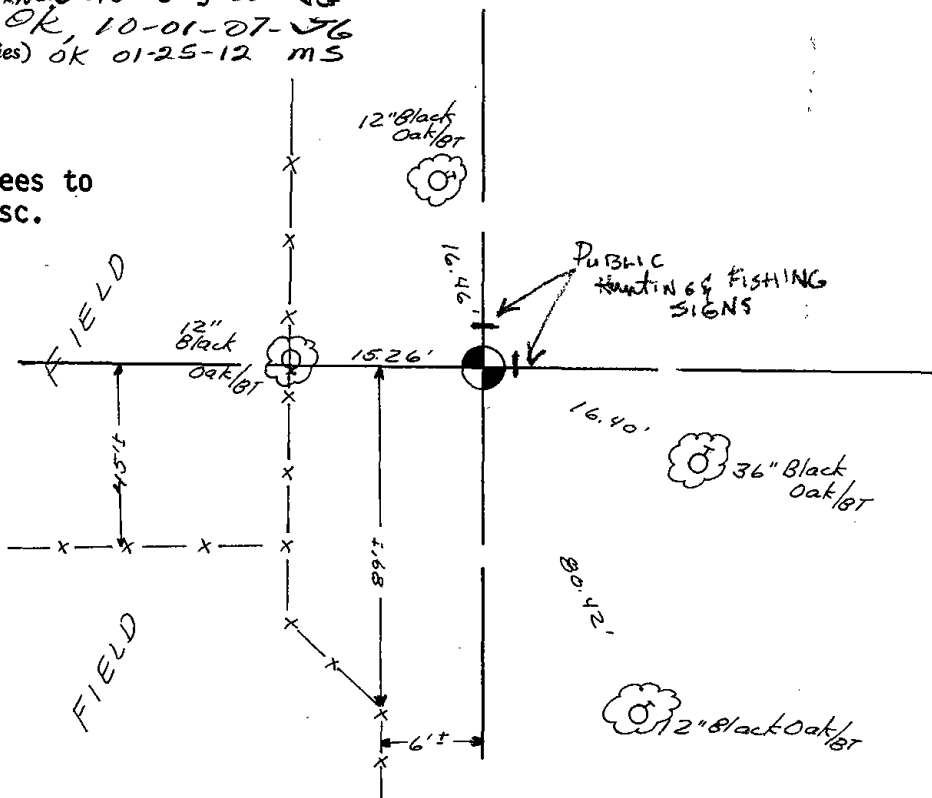
CORNER	O.K.	2-22-77	GR-55
"	"	4-13-82	"
"	"	1-5-87	"
"	"	1-2-97	GR-56
"	"	1-15-97	JG-55


CERTIFIED CORRECT:

Dale C. Hagen
Registered Land Surveyor
DATE: 6-3-75

TIE SKETCH CORNER OK 3-5-02-JG
OK, 10-01-07-JG
(Show at least four ties) OK 01-25-12 MS

NOTE:
Ties in trees to
nail in disc.







110

ADAMS COUNTY

Survey Monument Record

TYPE OF MONUMENT: Harrison Standard

STATE PLANE COORDINATES: N _____

E _____

ELEVATION — M.S.L. DATUM: _____

THETA ANGLE: _____

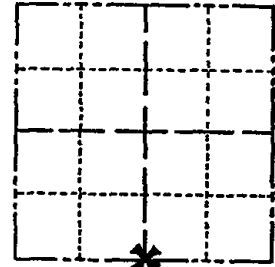
FIELD BOOK: _____ PAGE _____

CORNER NO. 671 110

SECTION 26

TOWN 16 N

RANGE 7 E



LOCATION
(Indicated by 'X')

SEAL:



BASIS FOR MONUMENT LOCATION

(Use reverse side if necessary)

Show info such as: History of corner, with reference to Vol. and pg, dates, surveyor; exact description of monument replaced; if location computed, by taped or EDM traverse; landowner remarks, etc.

Ran EDM/transit traverse around Sections 26, 27, 34 and 35, and traversed to all existing evidence.

Corner set 33.00 feet East of a rod set by Herman Holzmilller on 11/21/70 in a survey of the lands lying to the Northwest of the corner.

Did not excavate because corner falls in large fill section of road.

CORNER	O.K.	3-28-77	GR-55
"	"	4-13-82	"
"	"	12-9-86	"
"	"	11-25-91	GR-82
1-NEW, MON. OK		12-11-96	JG

CERTIFIED CORRECT:

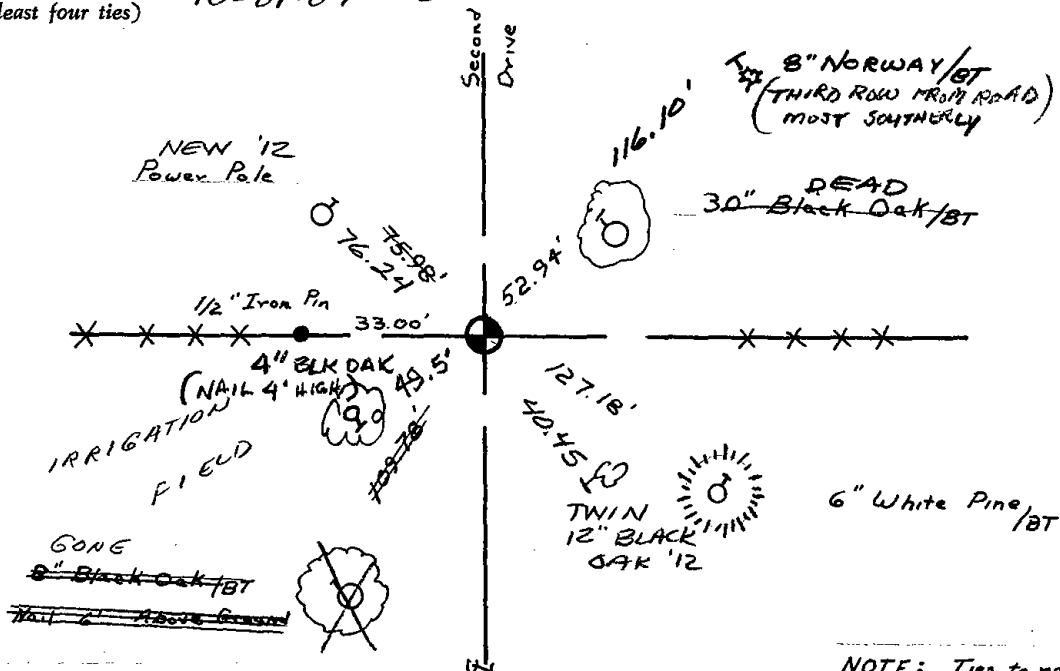
Dale C Hagen
Registered Land Surveyor

DATE: 6/3/75

TIE SKETCH OK 1-09-02 - Mh
OK 10-01-07 - JG

01-25-12 FD NAIL - 2 NEW TIES MS

(Show at least four ties)



NOTE: Ties to nail and disc in trees.



111

ADAMS COUNTY

Survey Monument Record

TYPE OF MONUMENT: Harrison Monument

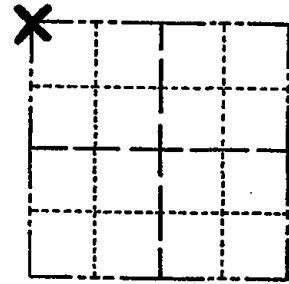
STATE PLANE COORDINATES: N _____
E _____

ELEVATION — M.S.L. DATUM: _____

THETA ANGLE: _____

FIELD BOOK: _____ PAGE _____

CORNER NO. 687
SECTION 36
TOWN 16
RANGE 7



LOCATION
(Indicated by 'X')

BASIS FOR MONUMENT LOCATION


(Use reverse side if necessary)

Show info such as: History of corner, with reference to Vol. and pg, dates, surveyor; exact description of monument replaced; if location computed, by taped or EDM traverse; landowner remarks, etc.

Set this corner by doubling over the North line of the NW $\frac{1}{4}$ of section 35.

Ran EDM /transit traverse of entire area and excavated by hand. No evidence was found.

SEAL:



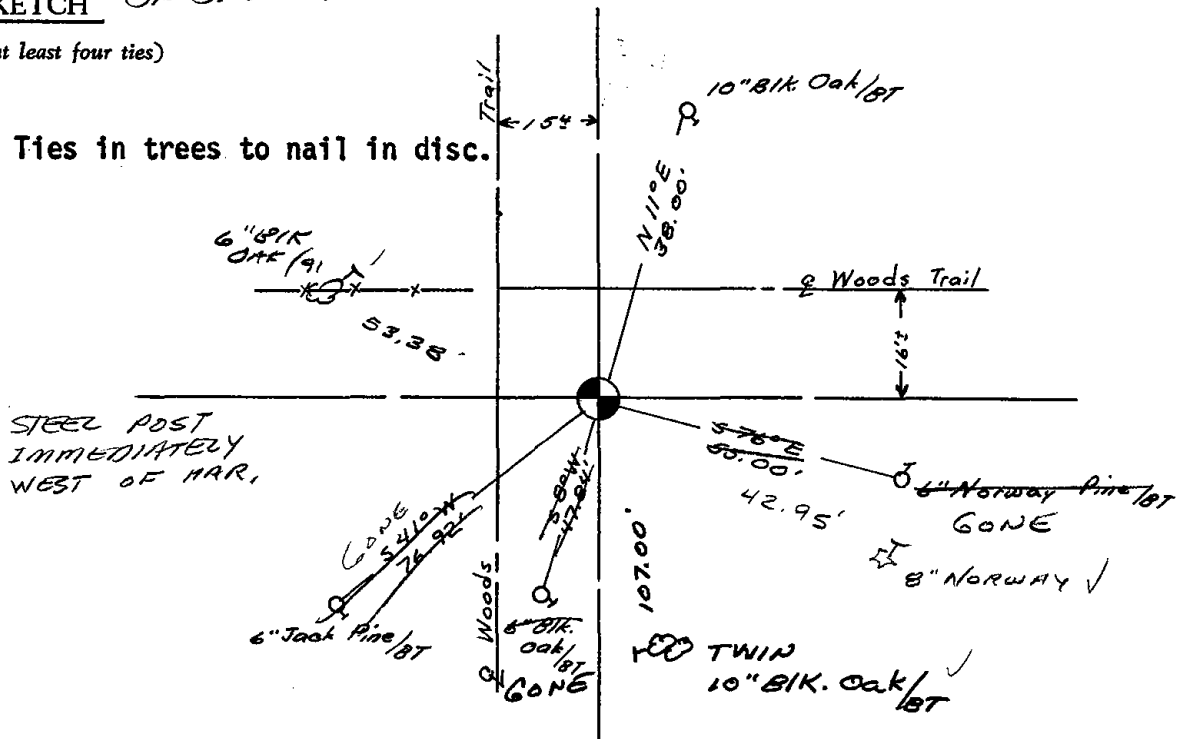
CORNER	O.K.	2-22-77	GR-SS
TOP	BROKEN	BOTTOM	IN PLACE
"	"	- 1 NEW TIE	12-9-86
"	"	1 NEW	12-23-91
"	"	TIES OK	12-11-96
"	"	1-09-02	- MH
"	"	OK, 10-01-07	- JG

CERTIFIED CORRECT:
Dale C. Hagen
Registered Land Surveyor
DATE: 6/3/75

TIE SKETCH OK 01-25-12 MS

(Show at least four ties)

NOTE: Ties in trees to nail in disc.





112

ADAMS COUNTY

Survey Monument Record

TYPE OF MONUMENT: Harrison Monument

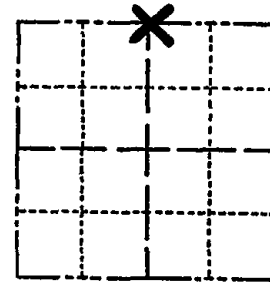
STATE PLANE COORDINATES: N _____
E _____

ELEVATION — M.S.L. DATUM: _____

THETA ANGLE: _____

FIELD BOOK: _____ PAGE _____

CORNER NO. 688⁽¹¹²⁾
SECTION 36
TOWN 16
RANGE 7



LOCATION
(Indicated by 'X')

SEAL:

BASIS FOR MONUMENT LOCATION

(Use reverse side if necessary)

Show info such as: History of corner, with reference to Vol. and pg. dates, surveyor; exact description of monument replaced; if location computed, by taped or EDM traverse; landowner remarks, etc.

Equidistant and on line between adjacent Section corners.

Ran EDM/ transit traverse of entire area to determine search areas. Hand excavation revealed no conclusive evidence of any monumentation.



CORNER O.K. 2-22-77 GR-SS
" " 4-12-82 "
" " 12-9-86 "
1 NEW TIE 12-23-91 KZ-SS
OK A. PAULSON 8-28-85
1 NEW TIE 12-11-96 SS
OK 3-5-02 - JG

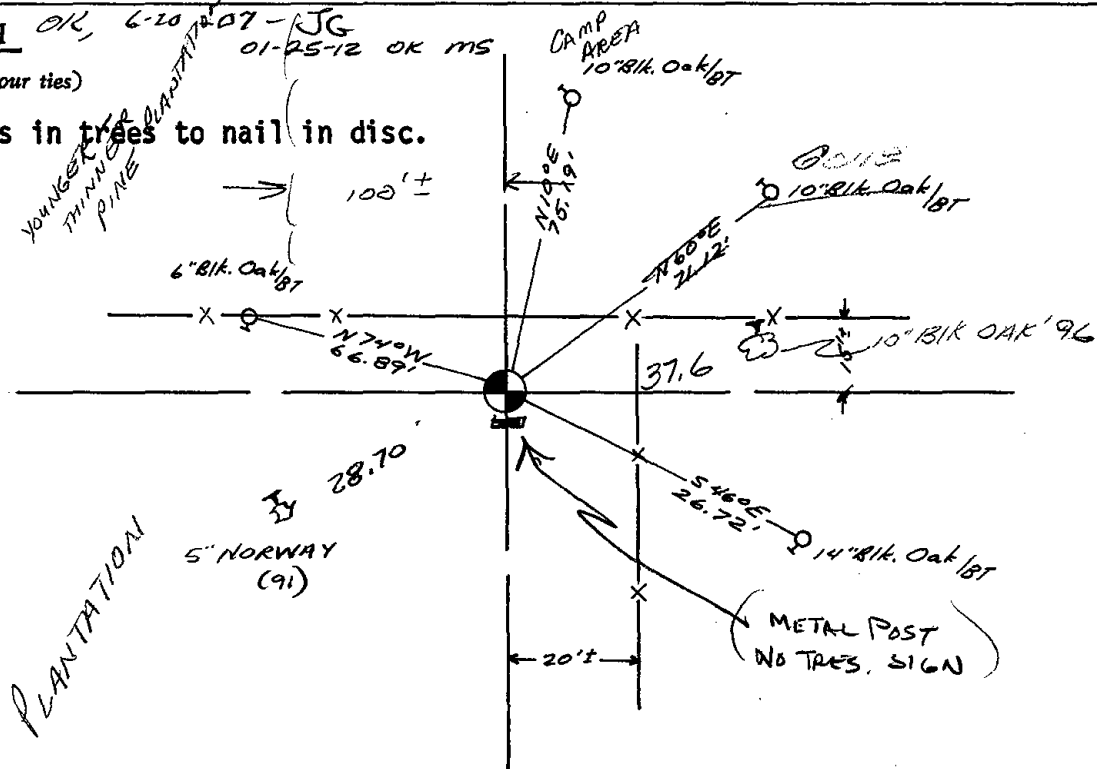
CERTIFIED CORRECT:

Dale C. Hagen
Registered Land Surveyor
DATE: 6/3/75

TIE SKETCH

(Show at least four ties)

NOTE: Ties in trees to nail in disc.





113

ADAMS COUNTY

Survey Monument Record

TYPE OF MONUMENT: Harrison Monument

STATE PLANE COORDINATES: N _____

E _____

ELEVATION — M.S.L. DATUM: _____

THETA ANGLE: _____

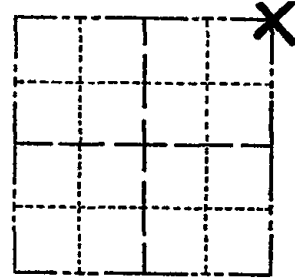
FIELD BOOK: _____ PAGE _____

CORNER NO. 689

SECTION 36

TOWN 16

RANGE 7



LOCATION
(Indicated by 'X')

SEAL:

BASIS FOR MONUMENT LOCATION

(Use reverse side if necessary)

Show info such as: History of corner, with reference to Vol. and pg, dates, surveyor; exact description of monument replaced; if location computed, by taped or EDM traverse; landowner remarks, etc.

Hand excavation revealed stain of driven post near fence corner. EDM/transit traverse verified position of corner with respect to existing evidence, in the area.



CORNER	O.K.	2-22-77	GR-SS
"	"	4-12-82	"
"	"	12-9-86	"
"	"	12-23-91	KZ-SS

1-NEW TIE, COR OK 4/2/97 JG-SS

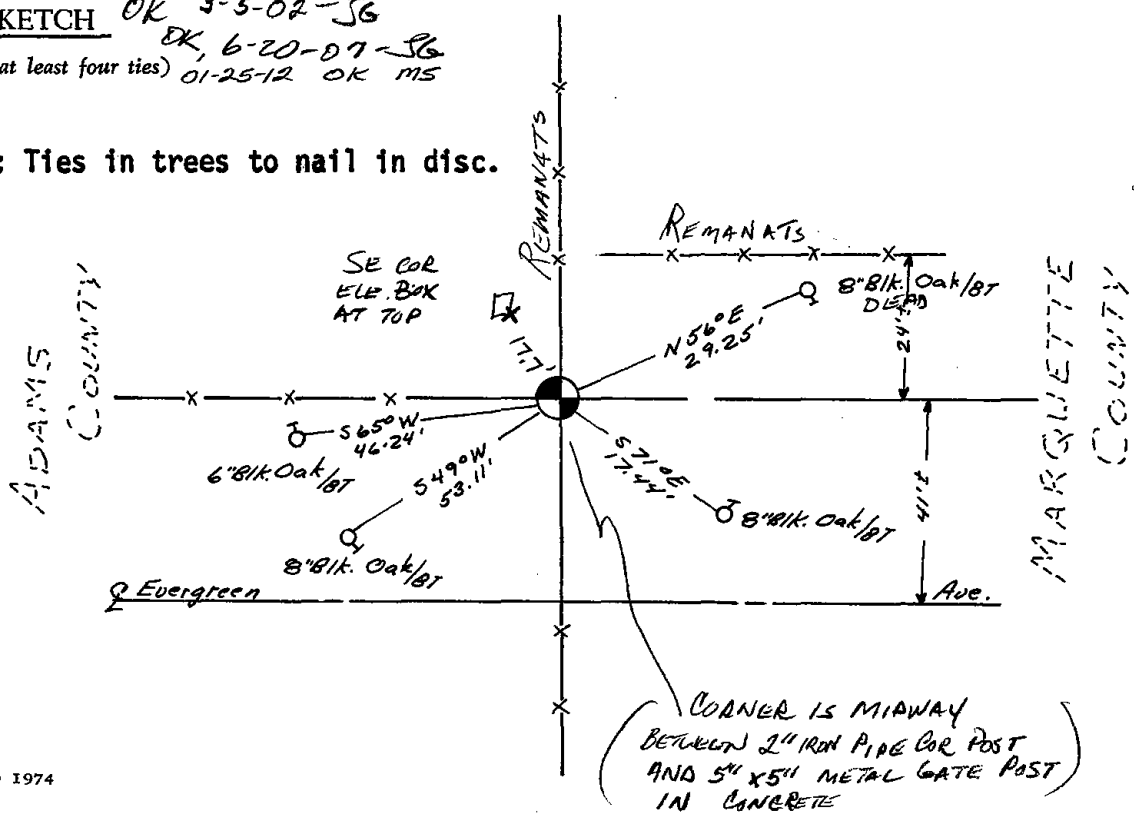
CERTIFIED CORRECT:

Dale C. Hagen
Registered Land Surveyor

DATE: 6/3/75

TIE SKETCH OK 3-5-02-JG
OK, 6-20-07-JG
(Show at least four ties) 01-25-12 OK MS

NOTE: Ties in trees to nail in disc.



CORNER IS MIAWAY
BETWEEN 2" IRON PIPE COR POST
AND 5" X 5" METAL GATE POST
IN CONCRETE



* 1 1 5 *

115

ADAMS COUNTY

Survey Monument Record

TYPE OF MONUMENT: Harrison Standard

STATE PLANE COORDINATES: N _____
E _____

ELEVATION — M.S.L. DATUM: _____

THETA ANGLE: _____

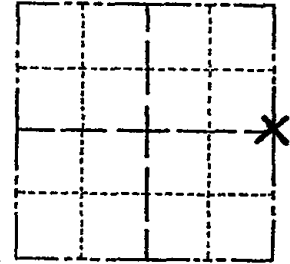
FIELD BOOK: _____ PAGE _____

CORNER NO. 407 ⁽¹¹⁵⁾

SECTION 31

TOWN 16

RANGE 7



LOCATION
(Indicated by 'X')

SEAL:



BASIS FOR MONUMENT LOCATION

(Use reverse side if necessary)

Show info such as: History of corner, with reference to Vol. and pg, dates, surveyor; exact description of monument replaced; if location computed, by taped or EDM traverse; landowner remarks, etc.

Set by retracing ties to adjacent recorded plats.

CORNER	O.K.	3-8-77	GR-55
"	"	4-13-82	"
"	"	12-9-86	"
"	"	12-26-91	KZ-GR
"	"	1/15/97	JG-55
"	"	1-09-02	ML

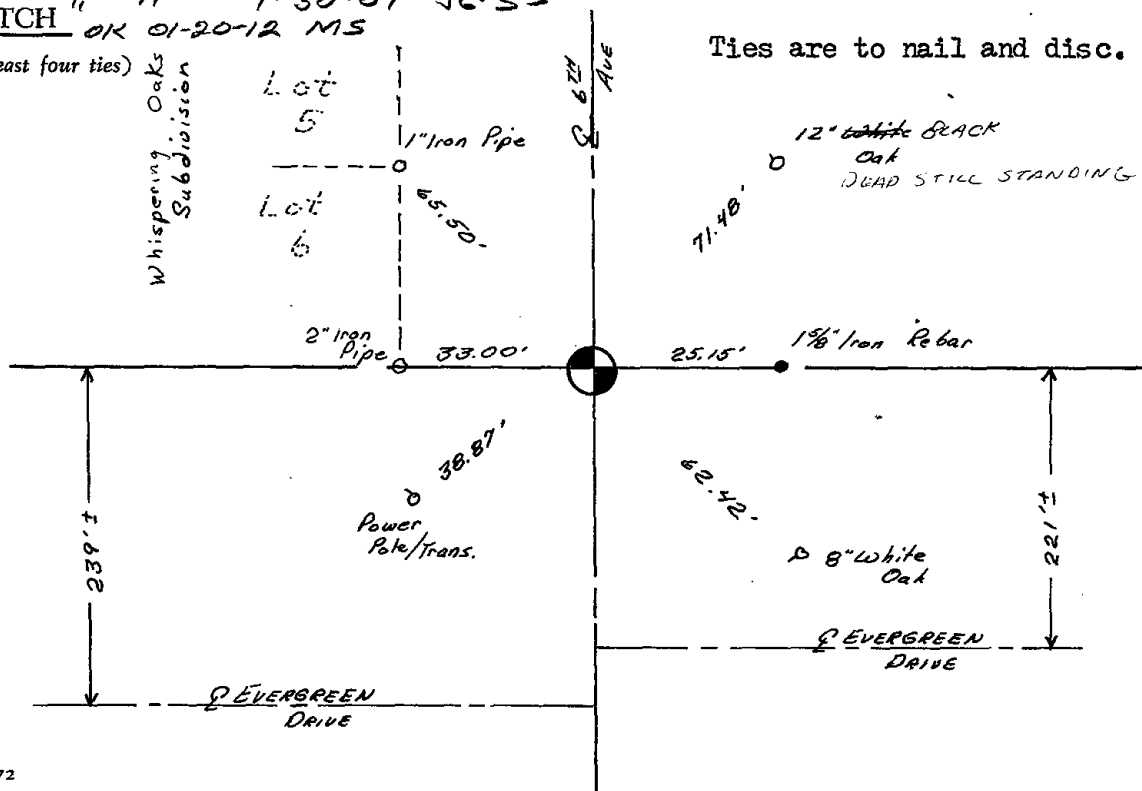
CERTIFIED CORRECT:

Anthony B. Kiedrowski
Registered Land Surveyor

DATE: 6/12/74


TIE SKETCH " " 1-30-07 JG-55
OK 01-20-12 MS

(Show at least four ties)





116





117

ADAMS COUNTY

Survey Monument Record

TYPE OF MONUMENT: Harrison Standard

STATE PLANE COORDINATES: N _____

E _____

ELEVATION — M.S.L. DATUM: _____

THETA ANGLE: _____

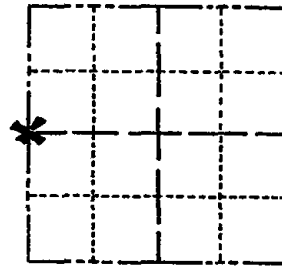
FIELD BOOK: _____ PAGE _____

CORNER NO. 677

SECTION 34

TOWN 16 N

RANGE 7 E



LOCATION
(Indicated by 'X')

SEAL:



BASIS FOR MONUMENT LOCATION

(Use reverse side if necessary)

Show info such as: History of corner, with reference to Vol. and pg, dates, surveyor; exact description of monument replaced; if location computed, by taped or EDM traverse; landowner remarks, etc.

Ran EDM/transit traverse around Sections 27 and 34, and parts of Sections 26 and 35, picking up all available evidence.

Set Quarter corner Equidistant between adjacent section corners and at 40 chains from the center of Section 34 as as described on Page 120 of Volume 1 of Survey Records in the County Surveyors Office and as done by M. C. Smith, Adams County Surveyor on April 25, 1910.

Corner location fits possession well.

CORNER	O.K.	3-28-77	GR-55
"	"	4-13-82	SS
"	"	1-5-87	GR-55
"	"	12-26-91	K2-GR

CERTIFIED CORRECT:

Dale C. Hagen
Registered Land Surveyor

DATE: 6/3/75

TIE SKETCH

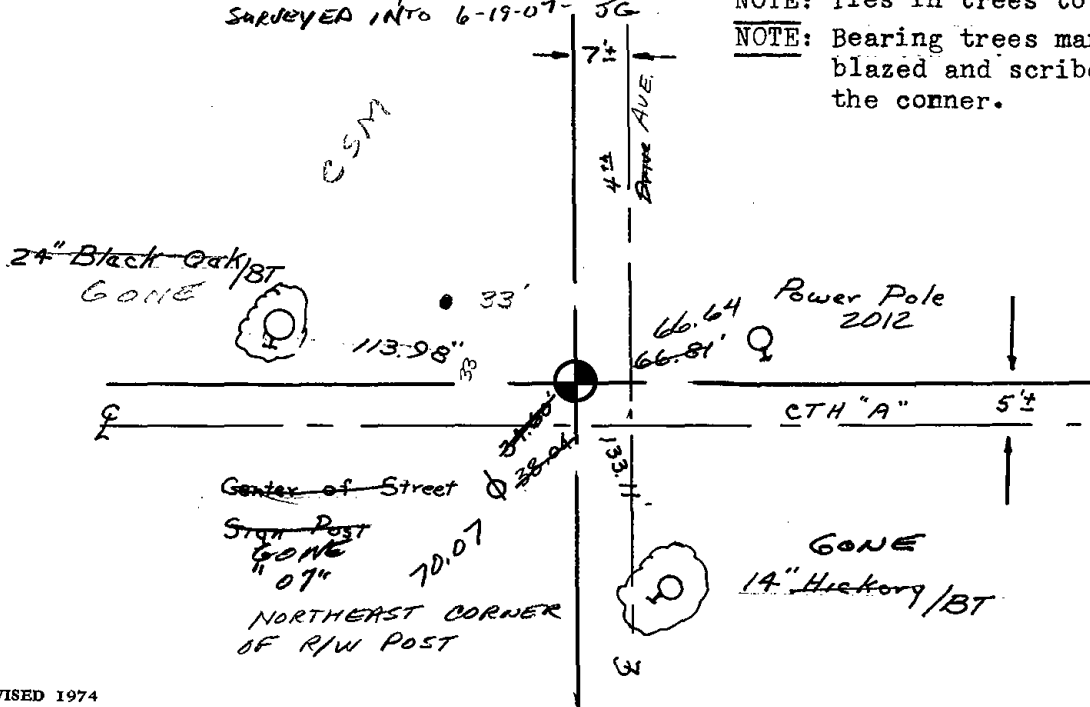
1-15-97 JG-55
OK 1-03-02 - Mh

(Show at least four ties) 1-TIES LEFT, NEED TO RETIED OR SURVEYED INTO 6-19-07 - JG

1-20-12 FD PK-2 NEW TIES MS

NOTE: Ties in trees to nail in disc.

NOTE: Bearing trees marked BT are blazed and scribed BT facing the corner.





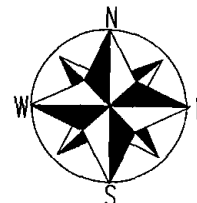
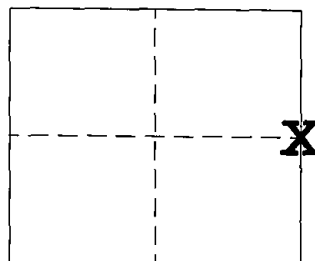
118

**ADAMS COUNTY
GOVERNMENT LAND CORNER CERTIFICATE**

CORNER NO. **118**

SECTION 34
TOWN 16 NORTH
RANGE 7 EAST

TYPE OF MONUMENT: STANDARD HARRISON
A.C.C.S COORDINATES N: 167396.68
E: 578565.18



ELEV. M.S.L. DATUM:
THETA ANGLE:
FIELD BOOK: PAGE:
DRAWN BY: KELLY D. CALLAWAY

BASIS FOR CORNER LOCATION

M.C. Smith : Vol. 1 Page 120 of Survey Records (April 1910)
Dale C. Hagen: Set Harrison by using a line extended from the West
1/4 corner
to the Center 1/4, at a distance of 40 chains.

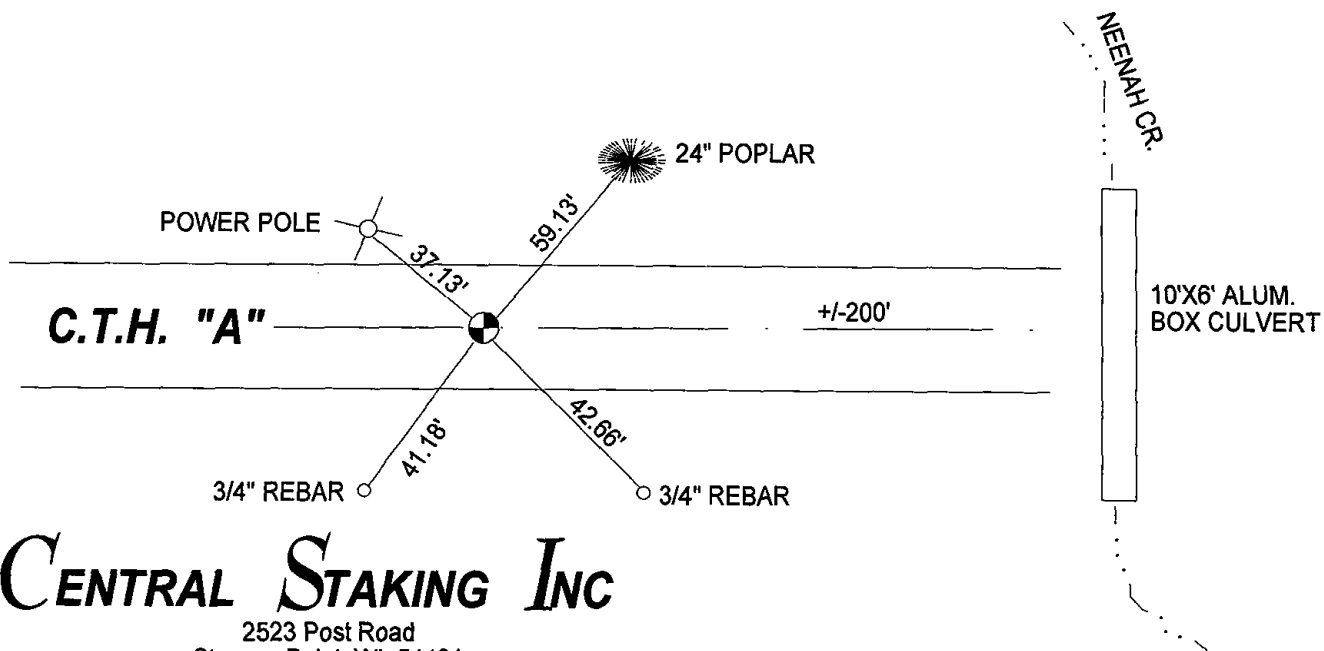
July of 2006 I located and tied to this corner which was then
taken out due to road construction. I then replaced corner with
a Harrison monument after completion of road and set new ties as
shown.

OK 01-20-12 MS

SEAL

*SEE TIE SHEET
DATED 06-03-75*

CERTIFIED CORRECT
REGISTERED LAND SURVEYOR



CENTRAL STAKING INC

2523 Post Road
Stevens Point, WI 54481
Office: 715-345-6904 Fax: 715-345-7728

ADAMS COUNTY

Survey Monument Record

TYPE OF MONUMENT: Harriso Standard

STATE PLANE COORDINATES: N _____

E _____

ELEVATION — M.S.L. DATUM: _____

THETA ANGLE: _____


FIELD BOOK: _____ PAGE _____

CORNER NO. 674 ⁽¹¹⁸⁾

SECTION 34

TOWN 16 N

RANGE 7 E



LOCATION
(Indicated by 'X')

SEAL:

BASIS FOR MONUMENT LOCATION

(Use reverse side if necessary)

Show info such as: History of corner, with reference to Vol. and pg, dates, surveyor; exact description of monument replaced; if location computed, by taped or EDM traverse; landowner remarks, etc.

Ran EDM/transit traverse around Sections 27 and 34, and parts of Sections 26 and 35, picking up all available evidence.

Set East Quarter corner on the extension of the line between the West Quarter corner and the center of Section 34 at the record distance (40 chains) as described by M. C. Smith, Adams County Surveyor, on page 120 of Volume 1 of Survey Records in the County Surveyor's Office, having been done on April 25, 1910.



TOP BROKEN - BOTTOM IN PLACE	3-28-77	GR-55
"	4-13-82	"
"	1-5-87	"
"	1-2-92	GR-56
1-GONE, 1-NEW	12-11-96	JG

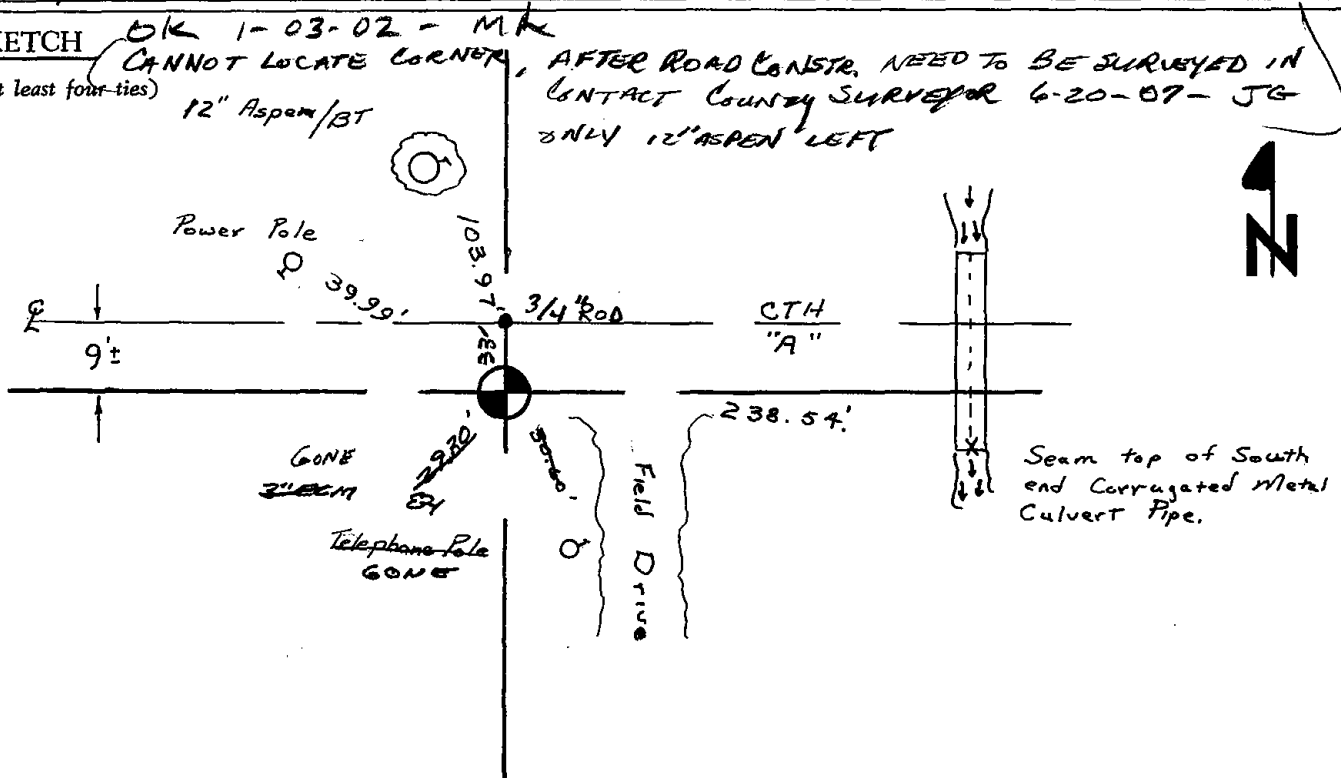
CERTIFIED CORRECT:

Dale C. Hagen
Registered Land Surveyor

DATE: 6/3/75

TIE SKETCH

(Show at least four-ties)





* 1 1 9 *

119

ADAMS COUNTY

Survey Monument Record

TYPE OF MONUMENT: Harrison Monument

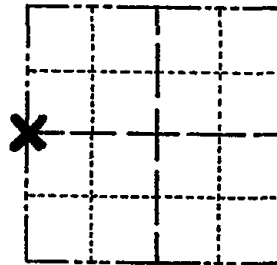
STATE PLANE COORDINATES: N _____
E _____

ELEVATION — M.S.L. DATUM: _____

THETA ANGLE: _____

FIELD BOOK: _____ PAGE _____

CORNER NO. 691
SECTION 36
TOWN 16
RANGE 7



LOCATION
(Indicated by 'X')

SEAL:



BASIS FOR MONUMENT LOCATION

(Use reverse side if necessary)

Show info such as: History of corner, with reference to Vol. and pg, dates, surveyor; exact description of monument replaced; if location computed, by taped or EDM traverse; landowner remarks, etc.

Equidistant and on line between adjacent Section corners.

Ran EDM/transit traverse of the entire area to determine search areas. Excavated with backhoe and found no evidence of any monumentation.

CORNER O.K. 3-8-77 GR-SS
" " 4-12-82 "
" " 12-9-86 "
" " 11-23-96 GR-K2
1-NEW TIE, MON. OK 12-11-96 JG
OK 1-09-02 - ML

CERTIFIED CORRECT:

Dale C. Hagen
Registered Land Surveyor

DATE: 6/3/75

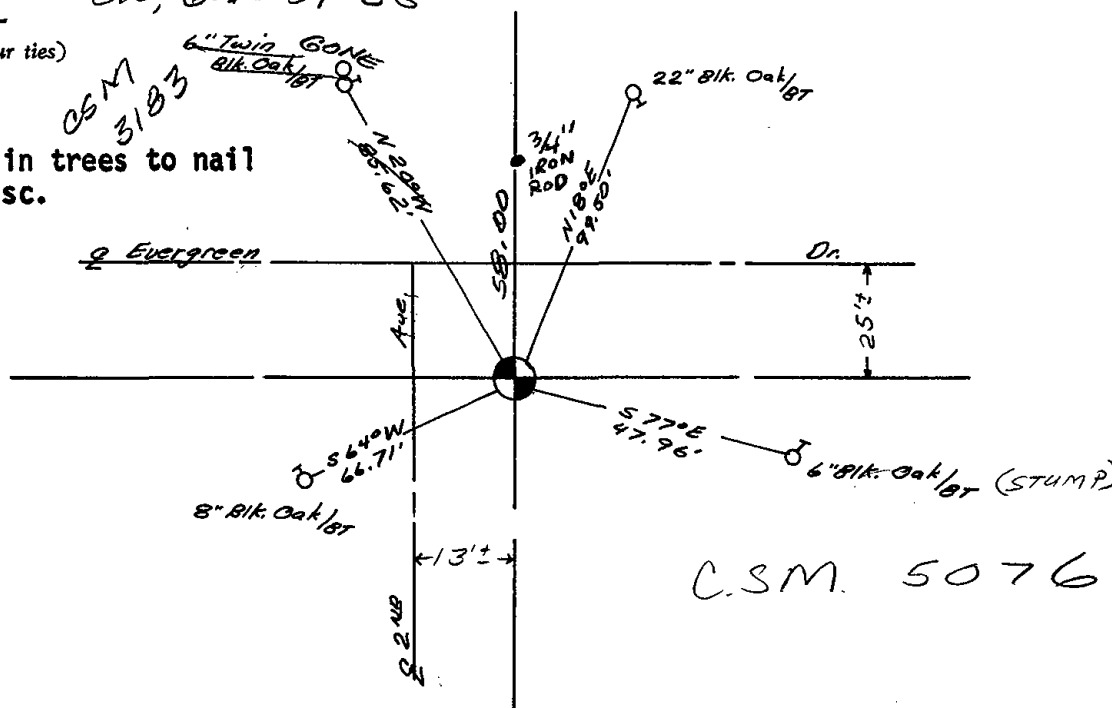
TIE SKETCH

OK, 6-20-07-JG

1-20-12 MON/TIES OK MS

(Show at least four ties)

NOTE: Ties in trees to nail in disc.



C.S.M. 5076



120

ADAMS COUNTY

Survey Monument Record

TYPE OF MONUMENT: Standard Harrison Monument

STATE PLANE COORDINATES: N _____ E _____

ELEVATION — M.S.L. DATUM: _____

THETA ANGLE: _____

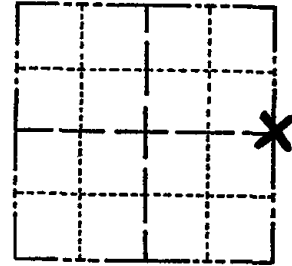
FIELD BOOK: _____ PAGE _____

CORNER NO. 690 ⁽¹²⁰⁾

SECTION 36

TOWN 16

RANGE 7



LOCATION (Indicated by 'X')

SEAL:

BASIS FOR MONUMENT LOCATION

(Use reverse side if necessary)

Show info such as: History of corner, with reference to Vol. and pg, dates, surveyor; exact description of monument replaced; if location computed, by taped or EDM traverse; landowner remarks, etc.


Ran EDM/transit traverse around Section 36, Town 16N, Range 7E.

Excavated area with back hoe..

Could find no evidence of corner.

Set corner equidistant and on line between northeast and southeast section corners.

CORNER O.K. 3-8-77 GR-SS
TOP BROKEN - BOTTOM IN PLACE 4-12-82 GR-SS
OK 12-9-86 " "
2-GONE, 1-NEW 12-30-91 GR-JG
ALL OK 12-11-96-JG
OK, 1-09-02 - ML

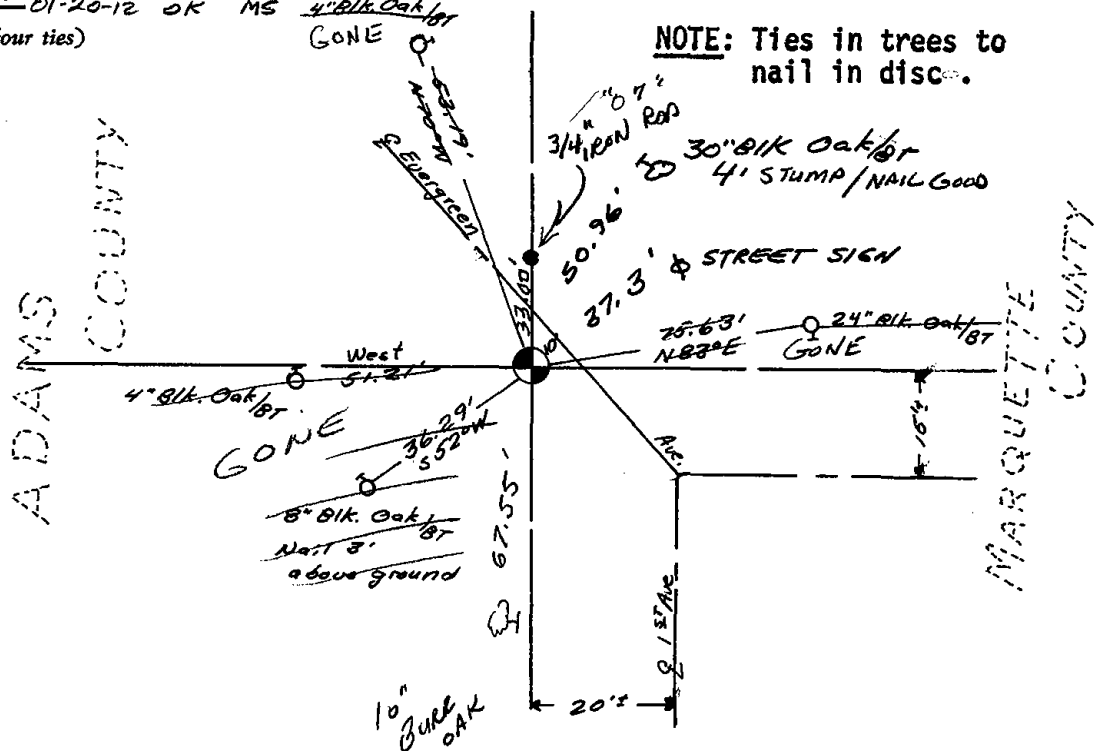


CERTIFIED CORRECT

Dale C Hagen
Registered Land Surveyor

DATE: 6/3/75

TIE SKETCH 1-NEW, TIE, 6-20-07 JG
01-20-12 OK MS 4" Blk Oak / BT
(Show at least four ties)





123

ADAMS COUNTY

Survey Monument Record

TYPE OF MONUMENT: Standard Harrison

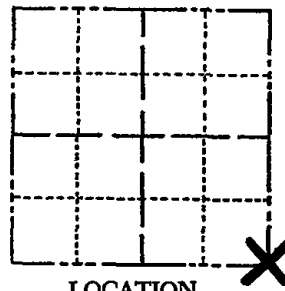
STATE PLANE COORDINATES: N _____
E _____

ELEVATION — M.S.L. DATUM: _____

THETA ANGLE: _____

FIELD BOOK: _____ PAGE _____

CORNER NO. 408
SECTION 31
TOWN 16
RANGE 7



LOCATION
(Indicated by 'X')

BASIS FOR MONUMENT LOCATION

(Use reverse side if necessary)

Show info such as: History of corner, with reference to Vol. and pg, dates, surveyor; exact description of monument replaced; if location computed, by taped or EDM traverse; landowner remarks, etc.

SEAL:

Found two 2" Iron Pipes side by side.

Monumented the one to match the tie to Luella Wood Subdivision, the first of the adjacent surveys.

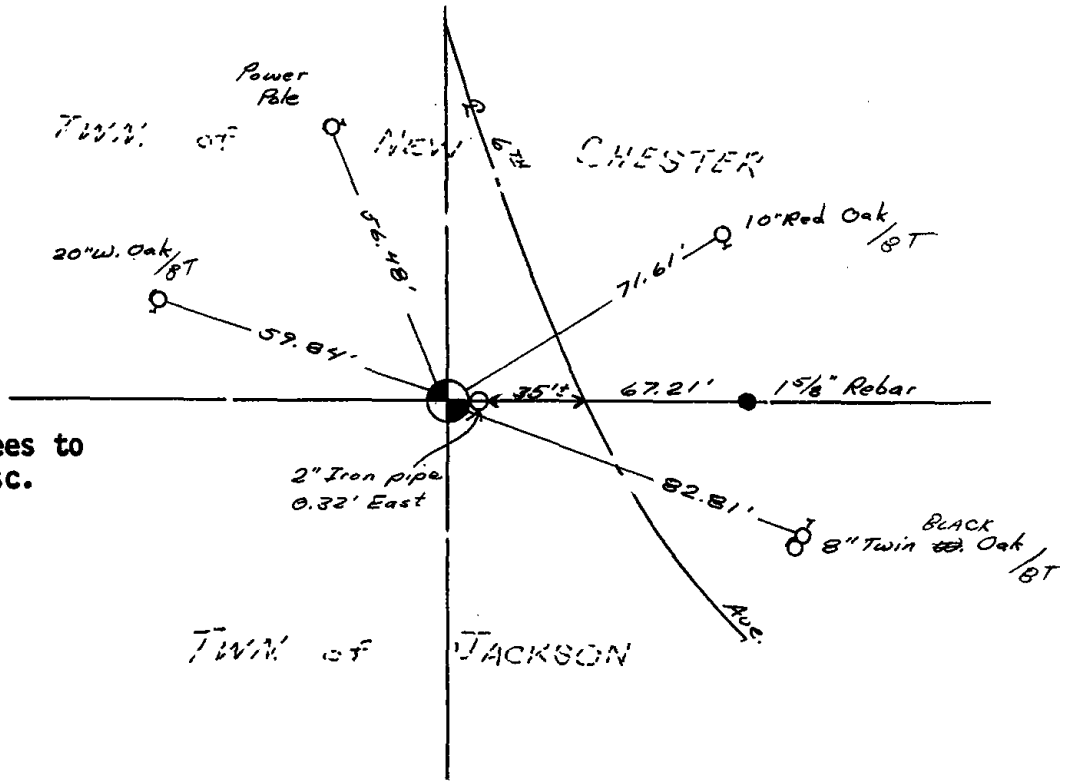


Everything O.k.	10-28-76	RN-SS
" "	4-13-82	GR-SS
" "	12-9-86	" "
" "	12-26-91	KZ-CR
" "	1-15-97	JG-SS
" "	1-09-02	ML
" "	1-30-07	JG-SS
OK 01-20-12	MS	

CERTIFIED CORRECT:
Dale C Hagen
Registered Land Surveyor
DATE: June 1, 1976

TIE SKETCH

(Show at least four ties)



NOTE: Ties in trees to nail in disc.



126

Government Land Corner Certificate

Sec #6 of 15-7

ADAMS County

TYPE OF MONUMENT: HARRISON

STATE PLANE COORDINATES: N _____
E _____

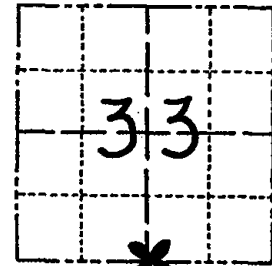
ELEVATION — M.S.L. DATUM: _____

THETA ANGLE: _____

FIELD BOOK: 57 PAGE 67

DRAWN BY: B. MERZ

CORNER NO. 126
SECTION 33
TOWN 16
RANGE 7



LOCATION
(Indicated by 'X')

BASIS FOR MONUMENT LOCATION

Show info such as: History of corner, with reference to Vol. and pg., dates, surveyor; exact description of monument replaced; if location computed, by taped or EDM traverse; landowner remarks, etc. (Use reverse side if necessary)

SEAL:



Set equidistant and on line between adjacent section corners. No evidence of any previous monumentation was found.

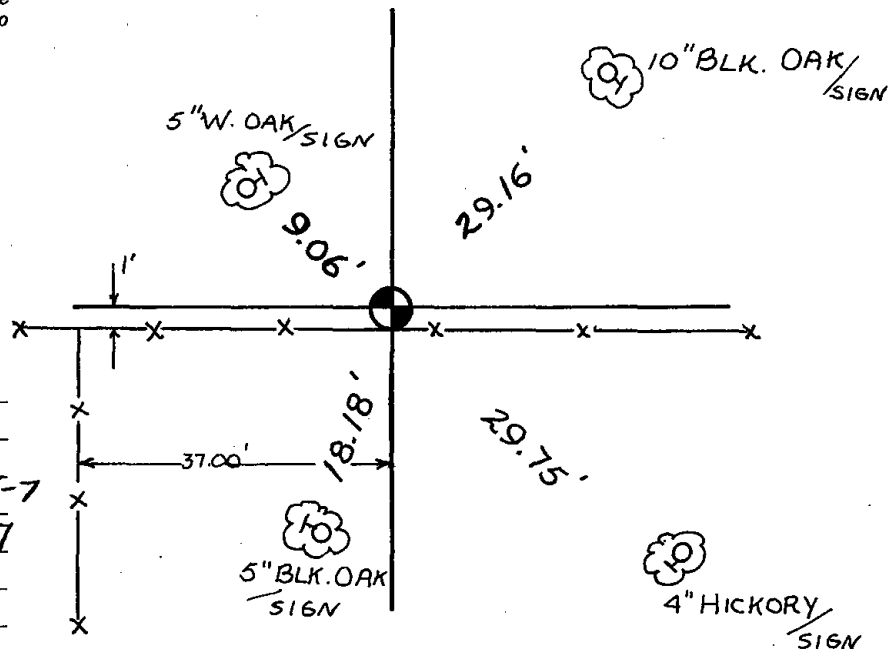
DATA SHOWN HERE ON
CERTIFIED CORRECT:

Anthony B. Kiedrowski
Registered Land Surveyor

DATE: 8-1-78

TIE SKETCH

Show at least four ties, also fence lines, roads, topo, size and type of witness trees and if off road - best way to arrive at corner.



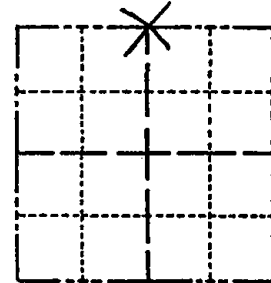
MAINTENANCE RECORD

Date	Init.	Remarks
1-2-92	AK	SEE #6 15-7
3-4-02	JG	SEE COR #6 IN 15-7 ATTACHED
6-8-06	JG	OK SEE #6-15-7
01-20-12	MS	OK

Government Land Corner Certificate

Adams County
 TYPE OF MONUMENT: Harrison
 STATE PLANE COORDINATES: N _____
 E _____
 ELEVATION — M.S.L. DATUM: _____
 THETA ANGLE: _____
 FIELD BOOK: 57 PAGE 117
 DRAWN BY: R. NUBER

CORNER NO. 6
 SECTION 4
 TOWN 15
 RANGE 7



LOCATION
(Indicated by 'X')

BASIS FOR MONUMENT LOCATION

Show info such as: History of corner, with reference to Vol. and pg., dates, surveyor; exact description of monument replaced; if location computed, by taped or EDM traverse; landowner remarks, etc. (Use reverse side if necessary)

1/2 way
 Corner set on line between Section corners because no evidence available, fence line East and West in line, but fence South about 12 feet West. Witnessed new corner, EDM equipment.

2-GONE, 3-NEW, MON. OK - 2-21-01 JG-MH
 OK 3-4-02

SEAL:



DATA SHOWN HERE ON CERTIFIED CORRECT:

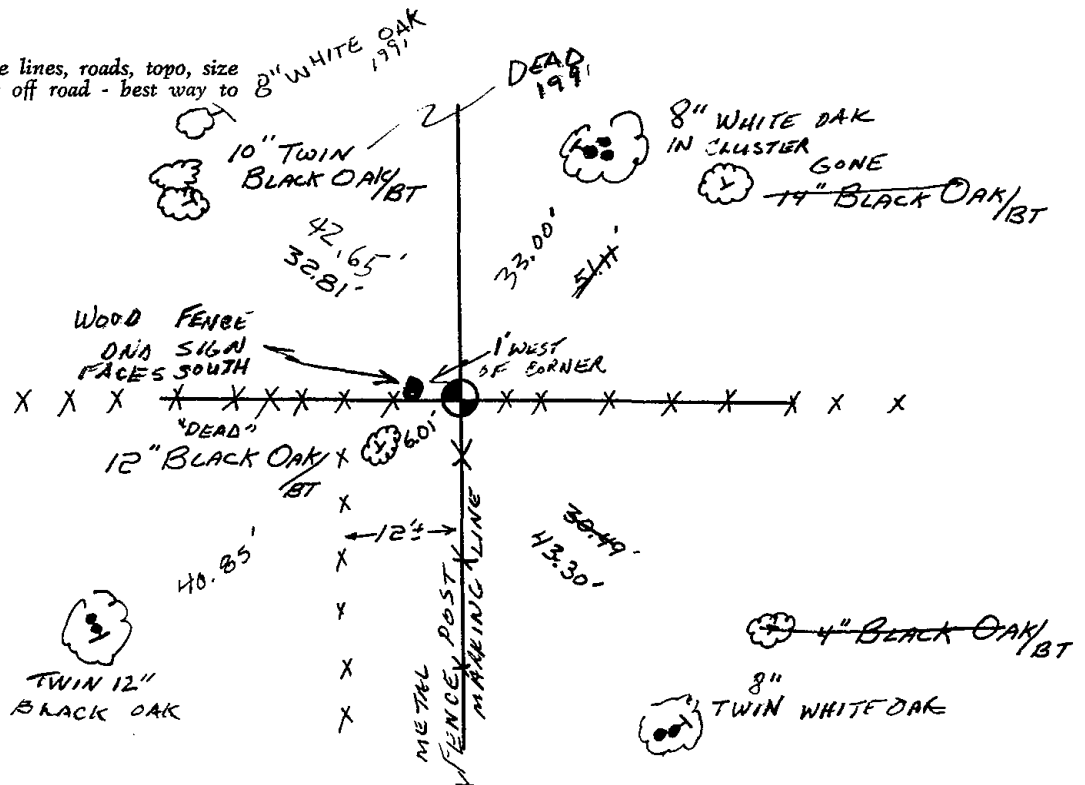
Anthony B. Kiedrowski
 Registered Land Surveyor

DATE: 8/5/80

4600 S.

TIE SKETCH

Show at least four ties, also fence lines, roads, topo, size and type of witness trees and if off road - best way to arrive at corner.





127

ADAMS COUNTY

Survey Monument Record

TYPE OF MONUMENT: Stone with chisel cross

STATE PLANE COORDINATES: N _____

E _____

ELEVATION — M.S.L. DATUM: _____

THETA ANGLE: _____

FIELD BOOK: _____ PAGE _____

BASIS FOR MONUMENT LOCATION

(Use reverse side if necessary)

Show info such as: History of corner, with reference to Vol. and pg. dates, surveyor; exact description of monument replaced; if location computed, by taped or EDM traverse; landowner remarks, etc.

Ran EDM/transit traverse around Section 34 to determine search area.

Excavation with back-hoe yielded large stone, which appeared to be set and used as the section corner.

Accepted same as corner.

CORNER O.K. 10-28-76 RN-SS

HARRISON " No DES AVAILABLE 1-5-92 SR-55

" " " " " "

1-2-92 GR-36 CERTIFIED CORRECT:

1-15-97 JG

1-09-02-ML

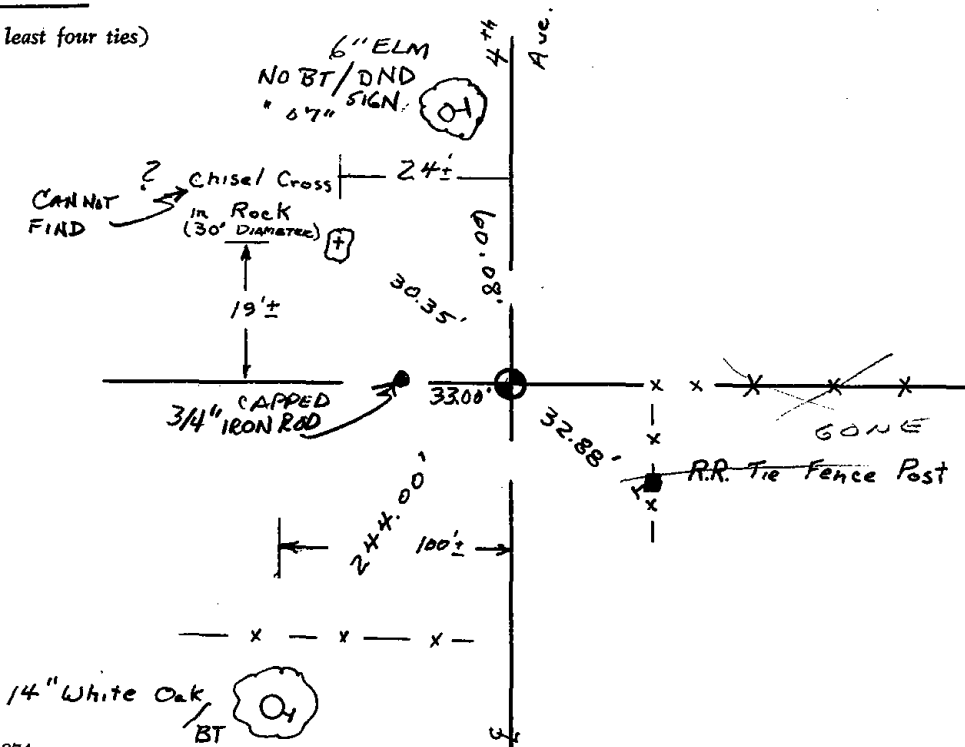
Dale C. Hagen
Registered Land Surveyor

DATE: 6/3/75

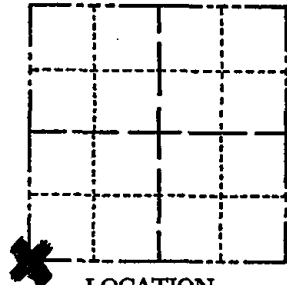
1-GONE, 2-NEW, 6-19-07- JG

TIE SKETCH OK 01-20-12 MS

(Show at least four ties)



CORNER NO. 676
SECTION 34
TOWN 16
RANGE 7



LOCATION
(Indicated by 'X')

SEAL:





128

ADAMS COUNTY

Survey Monument Record

TYPE OF MONUMENT: Harrison Monument

STATE PLANE COORDINATES: N _____
E _____

ELEVATION — M.S.L. DATUM: _____

THETA ANGLE: _____


FIELD BOOK: 37 PAGE 65

CORNER NO. 128 ⁽¹²⁸⁾

SECTION 34

TOWN 16

RANGE 7



LOCATION
(Indicated by 'X')

SEAL:

BASIS FOR MONUMENT LOCATION

(Use reverse side if necessary)

Show info such as: History of corner, with reference to Vol. and pg. dates, surveyor; exact description of monument replaced; if location computed, by taped or EDM traverse; landowner remarks, etc.

Ran EDM/traverse traverse around Sections 27, 32, 33 and 34, and to adjacent section corners to determine search area.

Did not excavate because search area falls within cultivated field.

Re-established corner by single proportionate measure on line between adjacent section corners.

Set 10-25-76.



COR. OK. 4-13-82 GR-55
" " 1-5-87 " "
" " 1-2-92 GR-56
" " 1-15-97 JG-55
CHECK FOR TIES IN SPRING 3-5-02 - JG

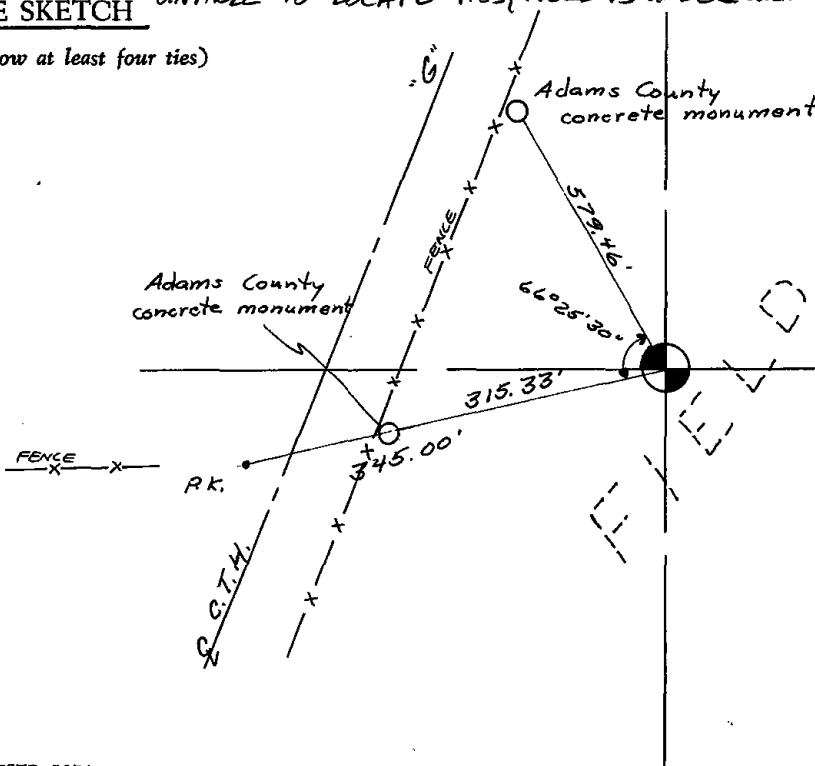
CERTIFIED CORRECT:

Dale C. Hagen
Registered Land Surveyor

DATE: 12-2-76

TIE SKETCH UNABLE TO LOCATE TIES, FIELD IS UNDER CULTIVATION, 6-20-07 - JG

(Show at least four ties)



NOTES:

- 1) No other bearing objects available.
- 2) Monument placed below plow depth.



129

ADAMS COUNTY

Survey Monument Record

TYPE OF MONUMENT: Nail and Disc in Notch of Tree

STATE PLANE COORDINATES: N _____

E _____

ELEVATION — M.S.L. DATUM: _____

THETA ANGLE: _____

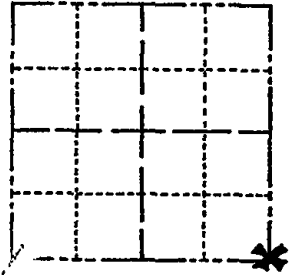
FIELD BOOK: _____ PAGE _____

CORNER NO. 675

SECTION 34

TOWN 16 N

RANGE 7 E



LOCATION
(Indicated by 'X')

BASIS FOR MONUMENT LOCATION

(Use reverse side if necessary)


Show info such as: History of corner, with reference to Vol. and pg, dates, surveyor; exact description of monument replaced; if location computed, by taped or EDM traverse; landowner remarks, etc.

SEAL:

Ran EDM/transit traverse around Sections 27 and 34, and parts of Sections 26 and 35.

Could find no evidence of the original corner or any remonumentation.

Re-established corner by single proportionate measure between the Southwest corner of Section 34 and the South Quarter corner of Section 35.



CORNER	D.T.	10-28-76	RN-SS
"	"	4-13-82	GR-SS
"	"	1-5-87	" "
"	"	1-2-92	GR-JG
"	"	1-15-97	JG-SS
"	"	3-5-02	JG

CERTIFIED CORRECT:

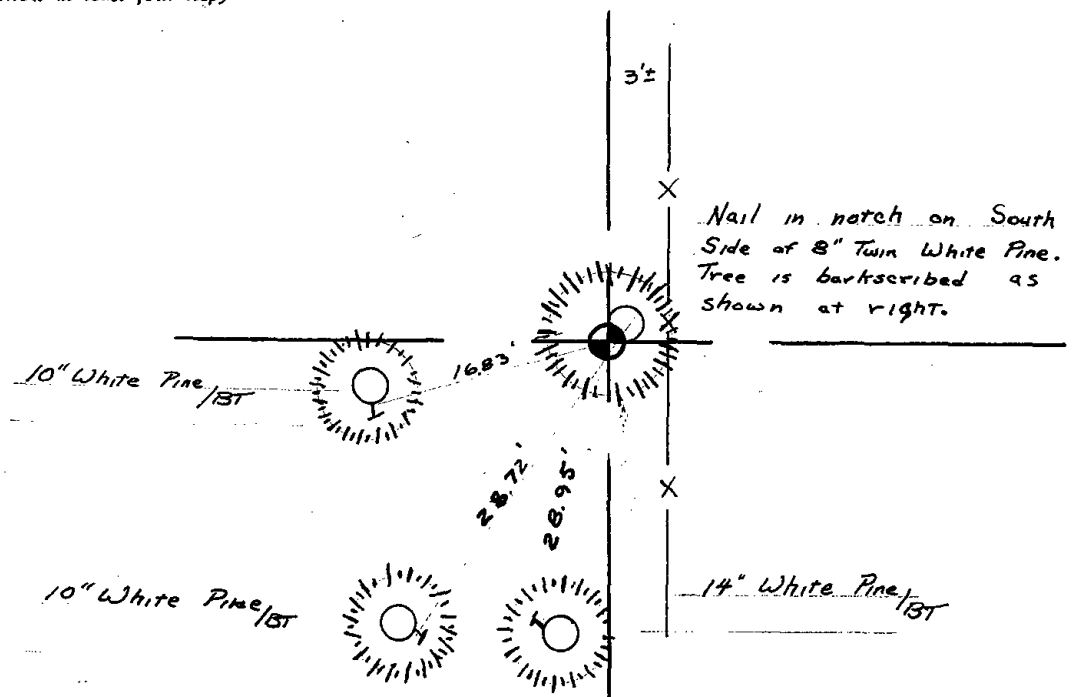
Dale C. Hagen

Registered Land Surveyor

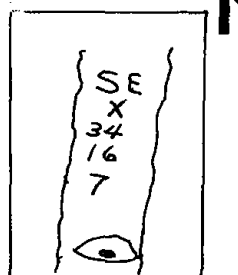
DATE: 6/3/75

TIE SKETCH AREA LOGGED OFF, ALL TREES CUT, CORNER NEEDS TO RESET, 6-20-07-JG

(Show at least four ties)



Nail in notch on South Side of 8" Twin White Pine. Tree is barkscribed as shown at right.





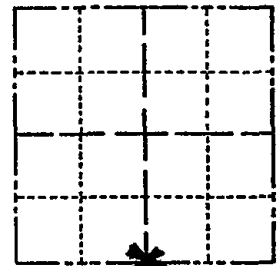
130

ADAMS COUNTY

Survey Monument Record

CORNER NO. 678
 SECTION 35
 TOWN 16 N
 RANGE 7 E

TYPE OF MONUMENT: Harrison Standard
 STATE PLANE COORDINATES: N _____
 E _____
 ELEVATION — M.S.L. DATUM: _____
 THETA ANGLE: _____
 FIELD BOOK: _____ PAGE _____



LOCATION
(Indicated by 'X')

SEAL:



BASIS FOR MONUMENT LOCATION

(Use reverse side if necessary)

Show info such as: History of corner, with reference to Vol. and pg, dates, surveyor; exact description of monument replaced; if location computed, by taped or EDM traverse; landowner remarks, etc.

Ran EEM/transit traverse around Sections 35 and 26, and parts of 34 and 27.

Set corner opposite fence lines in CTH 'A'.
Fit original notes well.

Did not excavate because corner falls in cut section of road.

CORNER O.K.	10-28-76	RN-SS
" "	4-12-82	GR-SS
" "	7-15-85	KEN CARLSON
" "	12-9-86	GR-SS
" "	12-23-91	KZ-SS
ALL OK	12-11-96	JG
OK	1-09-02	ML

CERTIFIED CORRECT:

Dale C. Hagen

Registered Land Surveyor

DATE: 6/3/76

TIE SKETCH 3-GONE, 3-NEW. 6-20-07 - JG / ALSO SEE TIE SHEET BY CENTRAL STAKING, INC. JULY 2006 ON THE BACK SIDE

(Show at least four ties)

