


000



LAND CORNER MONUMENT INDEX

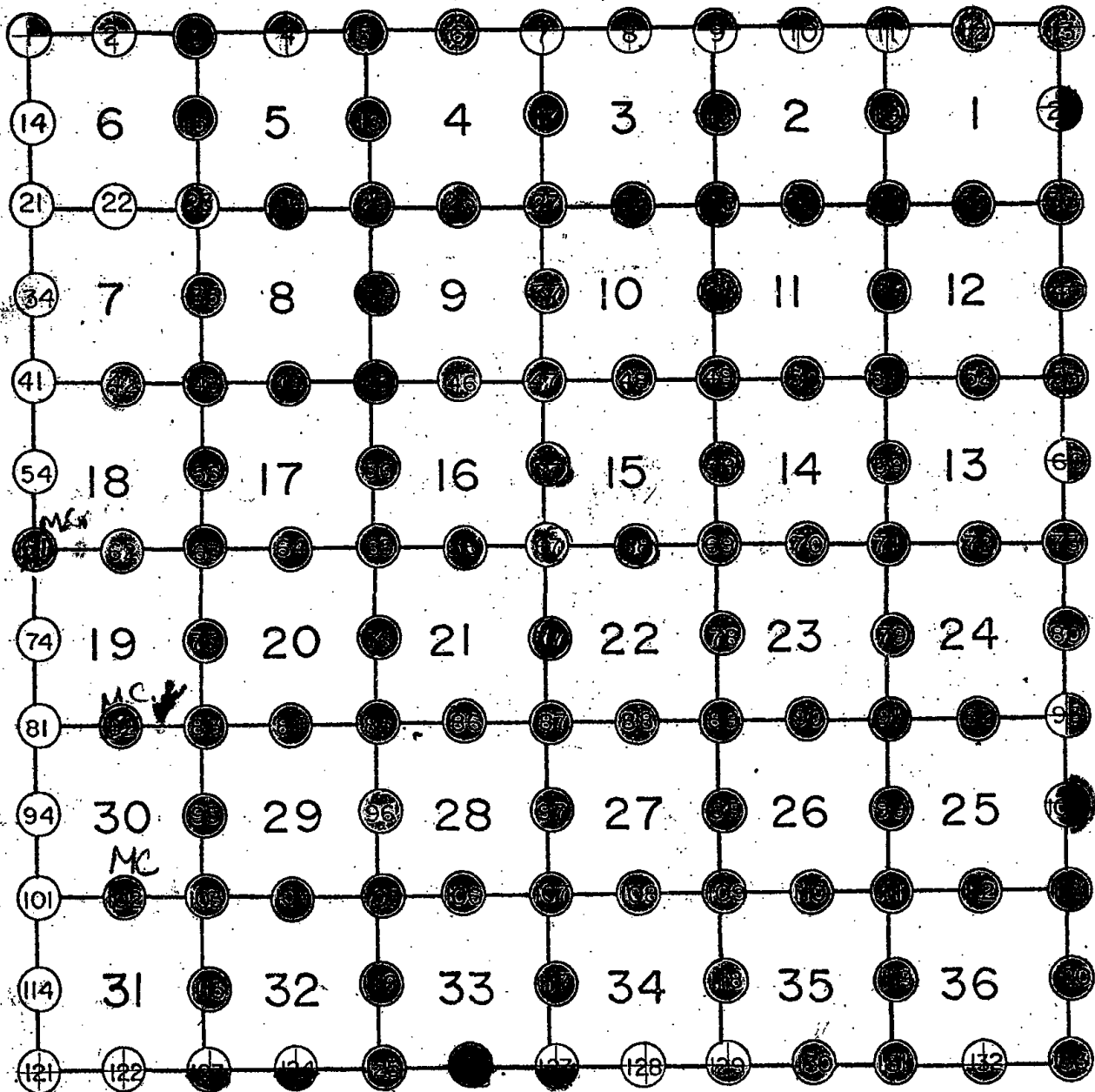
TOWN 17

RANGE 5

⊕ Corner Monumented
Tie Sheet Filed in Adjoining
Township as Indicated

● Corner Monumented
Tie Sheet In This Book

○ Corner May or May Not
Be Monumented -- No Ties





003

Government Land Corner Certificate

ADAMS County

TYPE OF MONUMENT: HARRISON

STATE PLANE COORDINATES: N _____
E _____

ELEVATION — M.S.L. DATUM: _____

THETA ANGLE: _____

FIELD BOOK: 101 PAGE 75

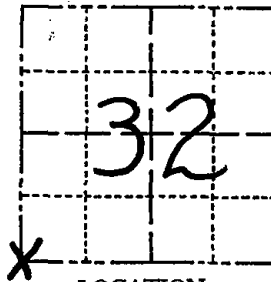
DRAWN BY: R.V.

CORNER NO. 3

SECTION 32

TOWN 18

RANGE 5




LOCATION
(Indicated by 'X')

BASIS FOR MONUMENT LOCATION

Show info such as: History of corner, with reference to Vol. and pg., dates, surveyor; exact description of monument replaced; if location computed, by taped or EDM traverse; landowner remarks, etc. (Use reverse side if necessary)

Initially used the Harrison monument set by Sam Mullen from a concrete reference monument. (see sketch) After running a complete traverse of Sec. 32, I was certain that the Harrison monument was in an erroneous location by approximately 66 feet. Using the tie to the corner called for from a cemetery to the south, I excavated with a backhoe. Found nothing. After doing further investigation, such as the tie to the corner from the railroad map, I excavated further for the stone called for by M.C. Smith in his plats of Holmsville. Again found nothing. I then dug for the stone forty corner he called for in the Holm's addition. This I found. I then remeasured and ~~xxx~~ excavated further and immediately found the stone marking the SW corner of Sec. 32. 65.04' south of Mullen's Harrison. (over for more detail)

SEAL:



DATA SHOWN HERE ON
CERTIFIED CORRECT:

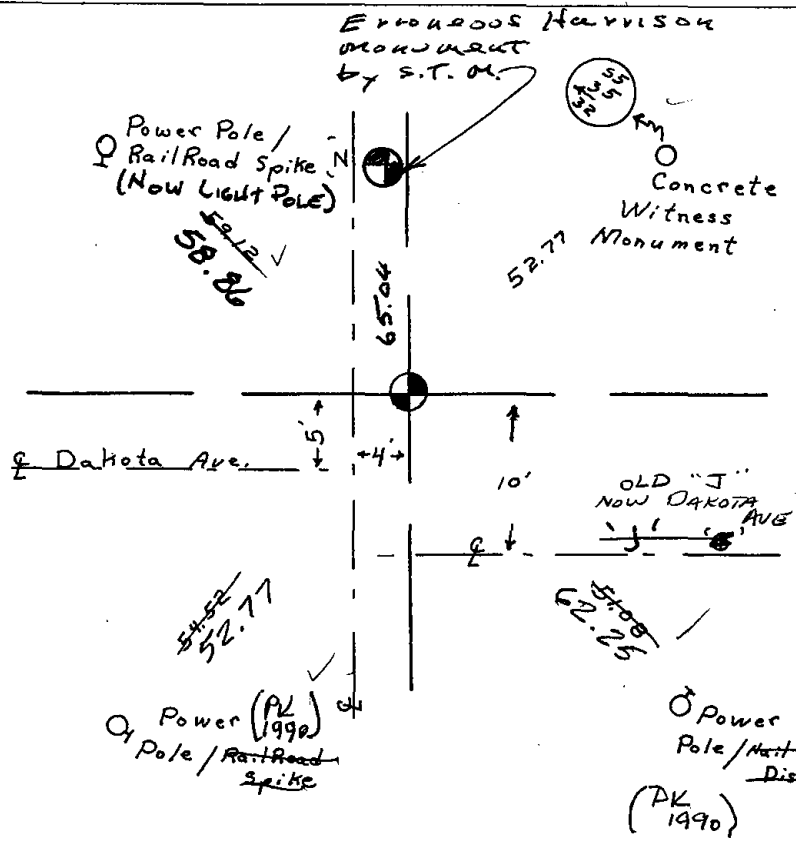
Anthony B. Kiedrowski
Registered Land Surveyor

DATE: 4/27/77

TIE SKETCH

Show at least four ties, also fence lines, roads, topo, size and type of witness trees' and if off road - best way to arrive at corner.

OK 11-17-78 R.V.S.S.
OK 5/29/85 D.K.



MAINTENANCE RECORD


Date	Init.	Remarks
1-30-90	K.S.S.	3 New
8-17-94	J.S.S.	OK
11-27-00	J.S.S.	OK
2-15-05	DA/JG	OK

Basis for corner (con't)

The stone found was an 8 x 5" sandstone(white) . I broke the top 7" off when I hit it with the backhoe. The remainder of the stone remained in place. The stone in place was witnessed by William Ryman, Adams County Zoning Administrator. I left the bottom part of the stone undisturbed and in place and set a Harrison monument on top.. I put the broken off part of the stone along the north side of the bottom of the Harrison. The stone had a drill hole in it.

See file 32-18-5 for Mr. Ryman's affidavit regarding his witnessing the excavation of the stone.

In his tie from the stone to the corner of Holm's Addition, M.C.Smith has an erroneous dimension of N 10° W 156½ links. I believe this should have been N 10° W 256½ links. This will then get a dimension of 33'± from the stone to the west line of CTH "Z", which is what he obviously intended.



005

ADAMS COUNTY

Survey Monument Record

TYPE OF MONUMENT: 30" HARRISON

STATE PLANE COORDINATES: N _____

E _____

ELEVATION -- M.S.L. DATUM: _____

THETA ANGLE: _____

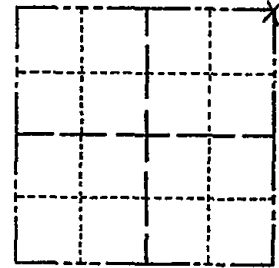
FIELD BOOK: 106? PAGE ?

CORNER NO. 150

SECTION 5


TOWN 17

RANGE 5



LOCATION (Indicated by 'X')

SEAL:



BASIS FOR MONUMENT LOCATION

(Use reverse side if necessary)

Show info such as: History of corner, with reference to Vol. and pg, dates, surveyor; exact description of monument replaced; if location computed, by taped or EDM traverse; landowner remarks, etc.

Set 30" Harrison monyment on July 10, 1972.

set by Anthony b. Kiedrowski R.L.S. 878

Location determined from data gathered in partial traverse of section 5.

OK 1-20-00 SJS
ALL OK 8-17-94 JG-SS
1-GONE - 4-REMAIN 1-30-90 KZ-SS
CORNER O.K. 11-6-75 D.M. - S.S.
TIES + COR OK BS-KV 9/29/80
CORNER OK 5/28/88 D.K.
1-GONE, 1-NEW 5-20-03 - JG-SS

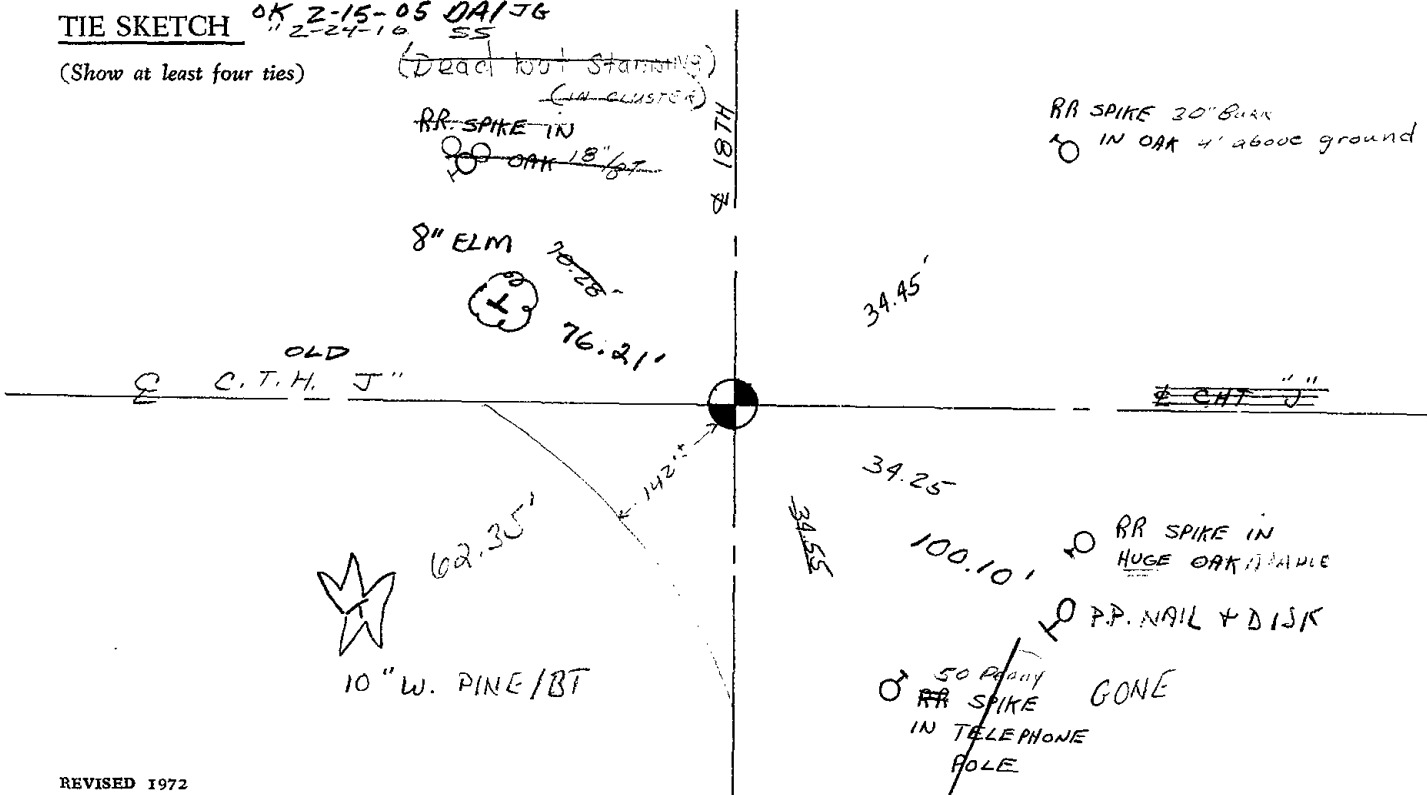
CERTIFIED CORRECT:


Anthony B. Kiedrowski
Registered Land Surveyor


DATE: 1-27-73

TIE SKETCH OK 2-15-05 DA/JG
"2-24-10 SS

(Show at least four ties)





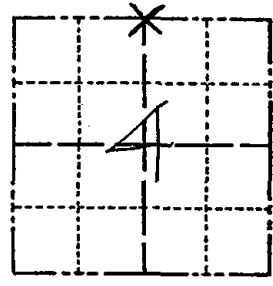


006

Government Land Corner Certificate

ADAMS County
 TYPE OF MONUMENT: HARRISON
 STATE PLANE COORDINATES: N _____
 E _____
 ELEVATION — M.S.L. DATUM: _____
 THETA ANGLE: _____
 FIELD BOOK: 80 PAGE 34
 DRAWN BY: G. RHINEHART

CORNER NO. 6
 SECTION 4
 TOWN 17
 RANGE 5



LOCATION
(Indicated by 'X')

BASIS FOR MONUMENT LOCATION

Show info such as: History of corner, with reference to Vol. and pg., dates, surveyor; exact description of monument replaced; if location computed, by taped or EDM traverse; landowner remarks, etc. (Use reverse side if necessary)

Accepted existing fence corner as the Quarter Corner. This point falls very near to original record distance from the NW corner of Section 4-17-5 and very close to line between the NW corner and the NE Corner of Section 4-17-5. No evidence of any previous monumentation other than the fence corner. In Nov. 1980 M.C. Smith used this corner but does not indicate any bearing trees or monument. Smith's survey is in Volume 1 page 99 of the Adams County Surveyor Records.

SEAL:



DATA SHOWN HERE ON CERTIFIED CORRECT:

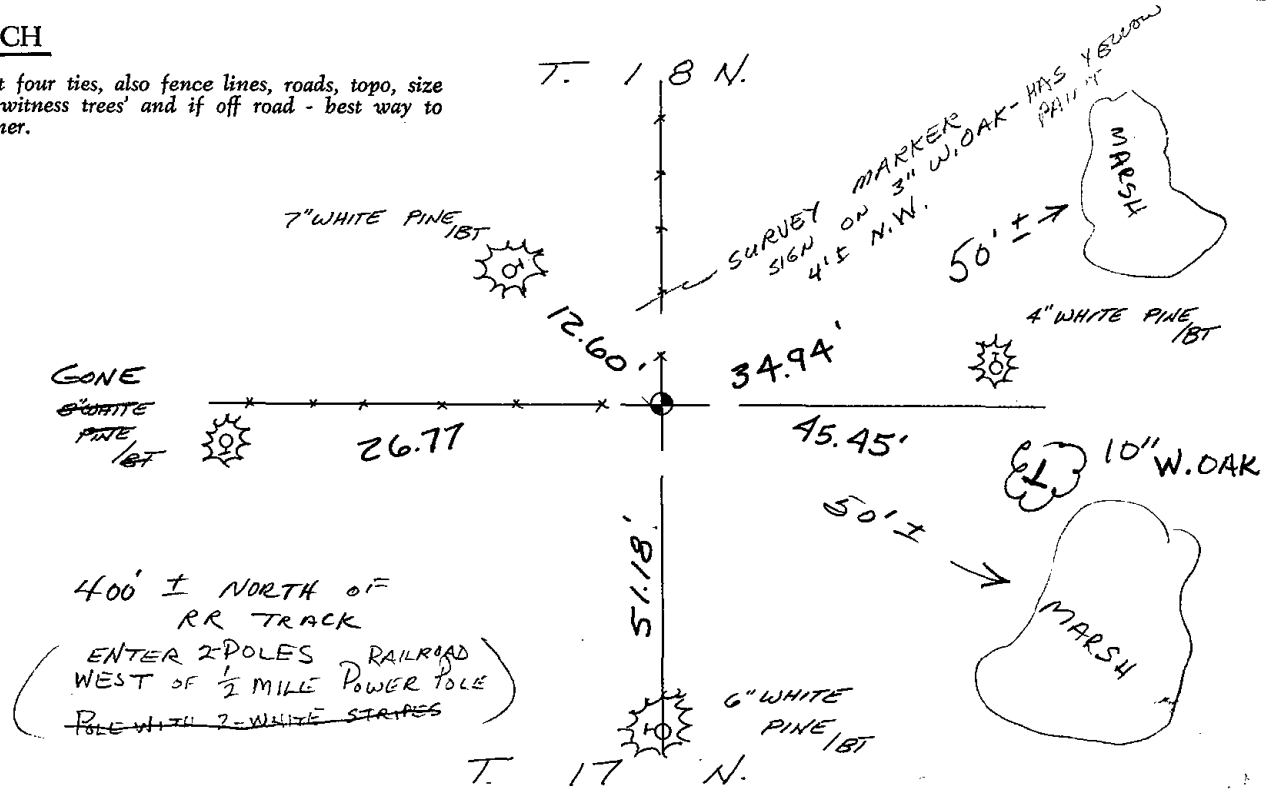
Gregory P. Rhinehart
 Registered Land Surveyor

DATE: 12/21/79

ALL OK 1-90 SS
 ALL 8-17-94 JG-SS
 OK 1-20-00 STS -
 1-GONE 1-NEW 5-20-03-JG
 OK 2-24-10 SS - WIND DAMAGE ± 50' N-NE

TIE SKETCH

Show at least four ties, also fence lines, roads, topo, size and type of witness trees and if off road - best way to arrive at corner.





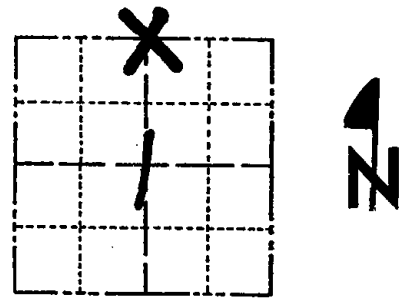
* 0 1 2 *

012

Government Land Corner Certificate

Adams County
 TYPE OF MONUMENT: Harrison REPLACED W/ 1" PIPE X 6'
 STATE PLANE COORDINATES: N _____
 E _____
 ELEVATION — M.S.L. DATUM: _____
 THETA ANGLE: _____
 FIELD BOOK: 86 PAGE 107
 DRAWN BY: T.H.

CORNER NO. 12
 SECTION 1
 TOWN 17
 RANGE 5



LOCATION
 (Indicated by 'X')

SEAL:



BASIS FOR MONUMENT LOCATION

Show info such as: History of corner, with reference to Vol. and pg., dates, surveyor; exact description of monument replaced; if location computed, by taped or EDM traverse; landowner remarks, etc. (Use reverse side if necessary)

No record of resurveys. Found no evidence of original post or BT's. Found an iron bar as show on the sktch, but did not accept it as the corner since we have no record of how it was set, and because it was more than 19' from being half way between corners. This being a town line and the other distances being close to originals, this ought to be also. Corner is set on line equidistant between section corners.

DATA SHOWN HERE ON CERTIFIED CORRECT:

Anthony B. Kiedrowski
 Registered Land Surveyor

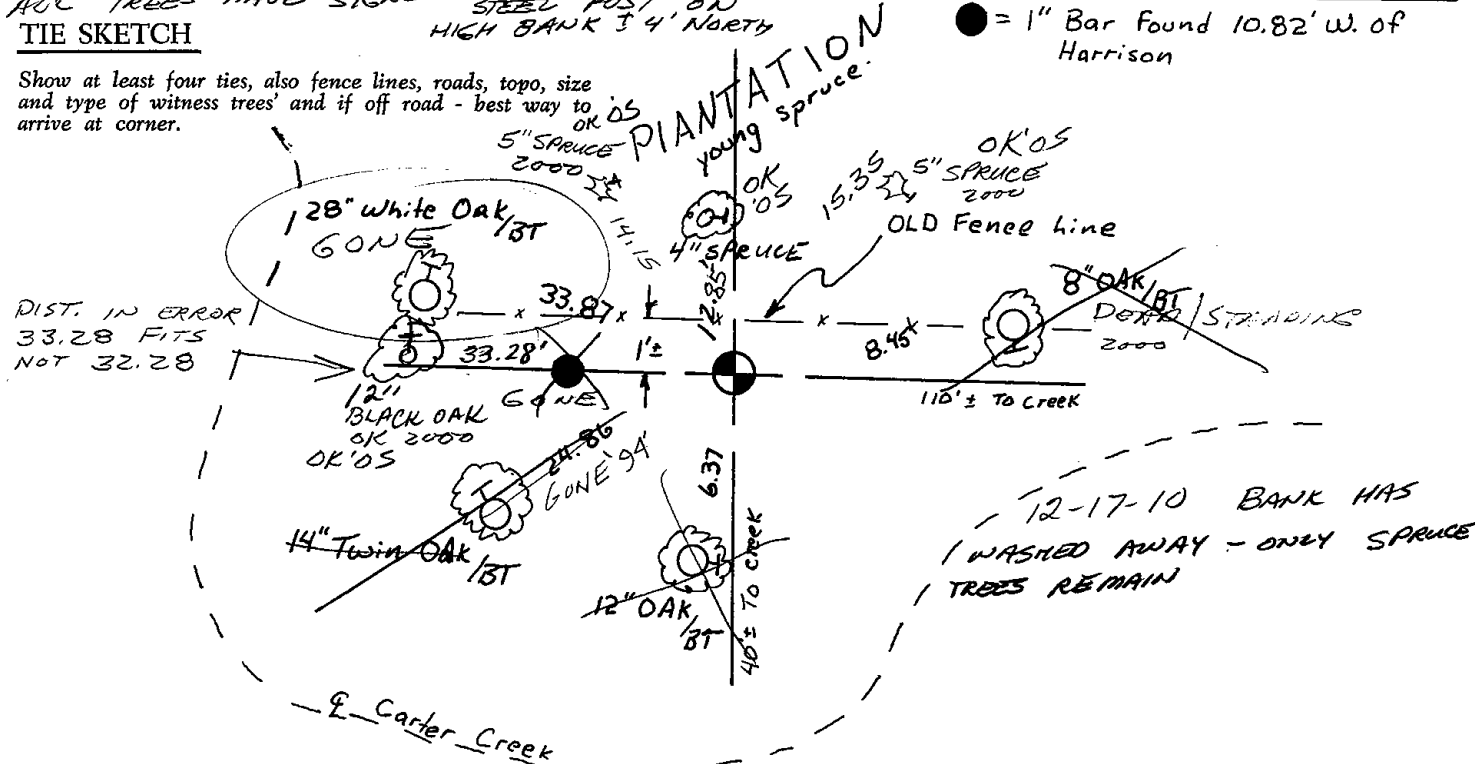
DATE: 1/3/81

MAN. OK 2-NEW 8-24-90 SS-JG
 1-GONE ATIES LEFT 8-17-94 JG-SS
 REPLACED HAR. WITH 1" X 6' STEEL PIPE - NOW
 @ EDGE OF BANK 6-23-85 JG-SS

ALL TREES HAVE SIGNS - STEEL POST ON HIGH BANK 3'4' NORTH

TIE SKETCH

Show at least four ties, also fence lines, roads, topo, size and type of witness trees and if off road - best way to arrive at corner.



● = 1" Bar Found 10.82' W. of Harrison

12-17-10 BANK HAS WASHED AWAY - ONLY SPRUCE TREES REMAIN

Government Land Corner Certificate

ADAMS County

TYPE OF MONUMENT: HARRISON

STATE PLANE COORDINATES: N _____
E _____

ELEVATION — M.S.L. DATUM: _____

THETA ANGLE: _____

FIELD BOOK: 86 PAGE 107

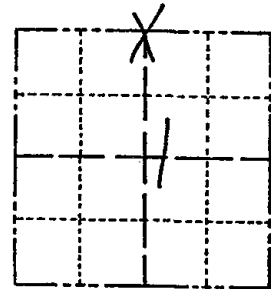
DRAWN BY: S. J. S.

CORNER NO. 12

SECTION 1

TOWN 17

RANGE 5



LOCATION
(Indicated by 'X')

SEAL:



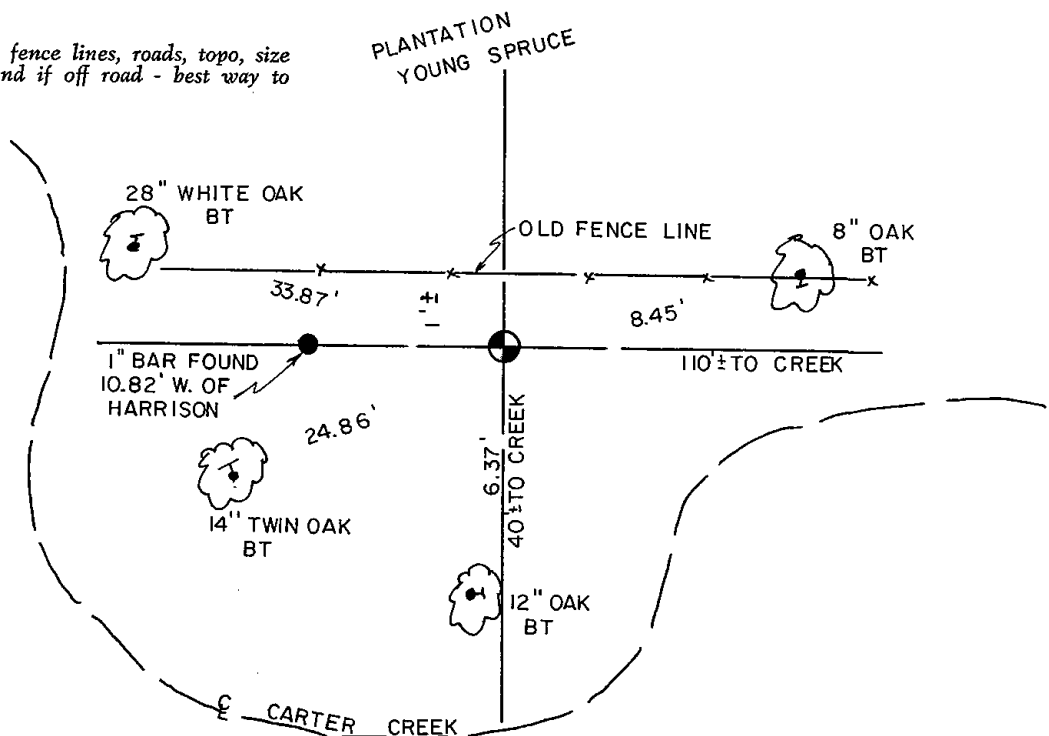
DATA SHOWN HERE ON
CERTIFIED CORRECT:

Anthony B. Kiedrowski
Registered Land Surveyor

DATE: 1-3-81

TIE SKETCH

Show at least four ties, also fence lines, roads, topo, size and type of witness trees' and if off road - best way to arrive at corner.





* 0 1 3 *

013

Government Land Corner Certificate

Adams County

TYPE OF MONUMENT: Harrison

STATE PLANE COORDINATES: N _____
E _____

ELEVATION — M.S.L. DATUM: _____

THETA ANGLE: _____

FIELD BOOK: 86 PAGE 108

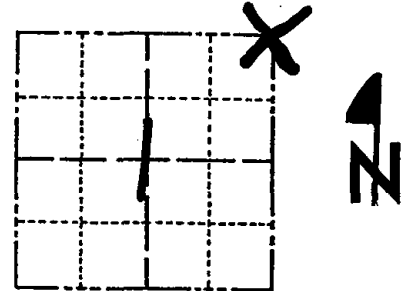
DRAWN BY: T.H

CORNER NO. 13

SECTION 1

TOWN 17

RANGE 5




LOCATION
(Indicated by 'X')

BASIS FOR MONUMENT LOCATION

Show info such as: History of corner, with reference to Vol. and pg., dates, surveyor; exact description of monument replaced; if location computed, by taped or EDM traverse; landowner remarks, etc. (Use reverse side if necessary)

No resurveys of record. Talked to adjacent landowner Wayne Jefferson. He thought the corner was marked by a pipe. I followed very old down fence until I found loops in the wire, where it had been wrapped around a corner post. Searched the area and found a 3/4" x 18" iron pipe stuck into what appeared to be the rotted remains of a corner post. Replaced pipe with Harrison monument, after verifying location by EDM T-2 traverse a mile east, west and south of here.

SEAL:



DATA SHOWN HERE ON
CERTIFIED CORRECT:

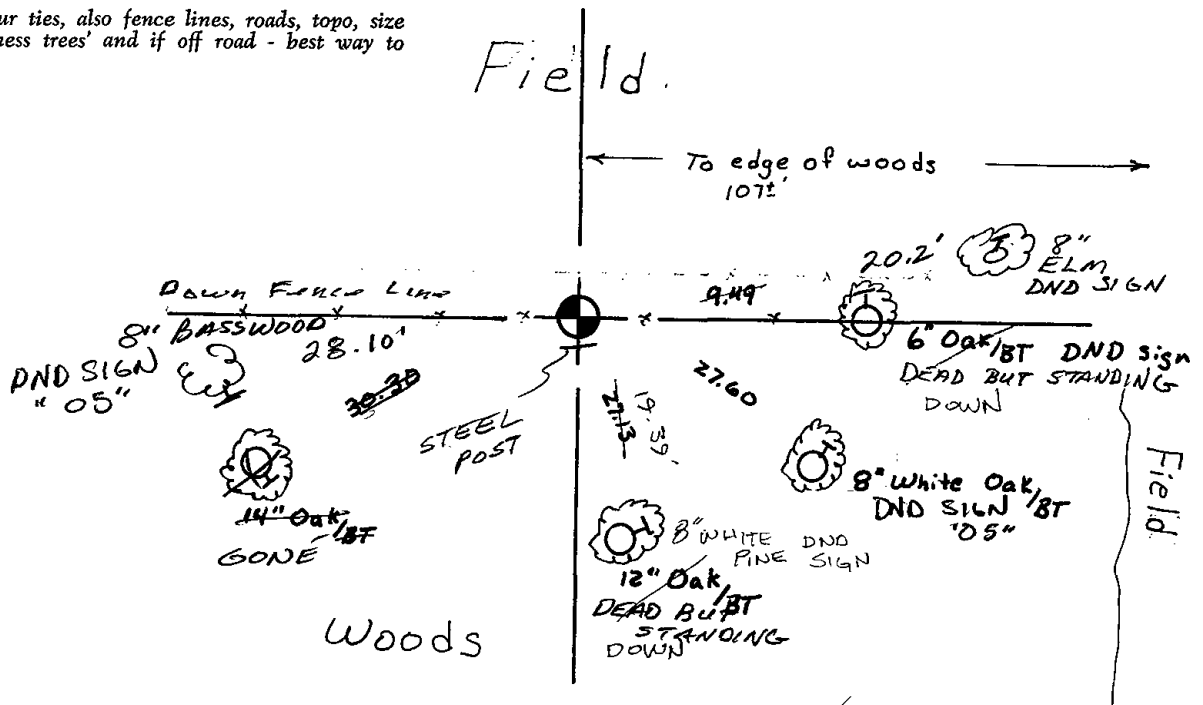
Anthony B. Kiedrowski
Registered Land Surveyor

DATE: 1/3/81

MON. OK; 1-NEW 8-24-90 8-24-90 SS-JG
1-NEW TIE 28-94CR-JG
2 GONE
1-GONE, 1-NEW, 4-8-05, JG

TIE SKETCH

Show at least four ties, also fence lines, roads, topo, size and type of witness trees and if off road - best way to arrive at corner.





* 0 1 5 *

015

ADAMS COUNTY

Survey Monument Record

TYPE OF MONUMENT: 30" HARRISON

STATE PLANE COORDINATES: N _____

E _____

ELEVATION — M.S.L. DATUM: _____

THETA ANGLE: _____

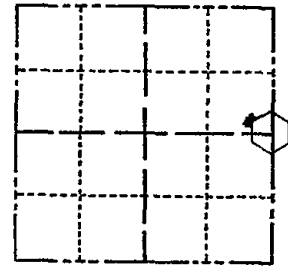
FIELD BOOK: 104 PAGE 57

CORNER NO. 25

SECTION 6

TOWN 17

RANGE 5



LOCATION (Indicated by 'X')

SEAL:

BASIS FOR MONUMENT LOCATION

(Use reverse side if necessary)

Show info such as: History of corner, with reference to Vol. and pg, dates, surveyor; exact description of monument replaced; if location computed, by taped or EDM traverse; landowner remarks, etc.

Found iron pipe and "RR" spike and set monument

July 21, 1971

Sam T. Mullen R.L.S. S-981

OK 9-2-10 SS
OK 2-15-05 DA/JG
3 NEW TIES 11-27-00 JB-SS
CORNER 10-3-75
MON & TIES OK KU-SK 9/26/80
ALL OK 5/30/85 D.K
OK 1-30-90 KZ-SS
ALL OK 8-17-94 JG-SS

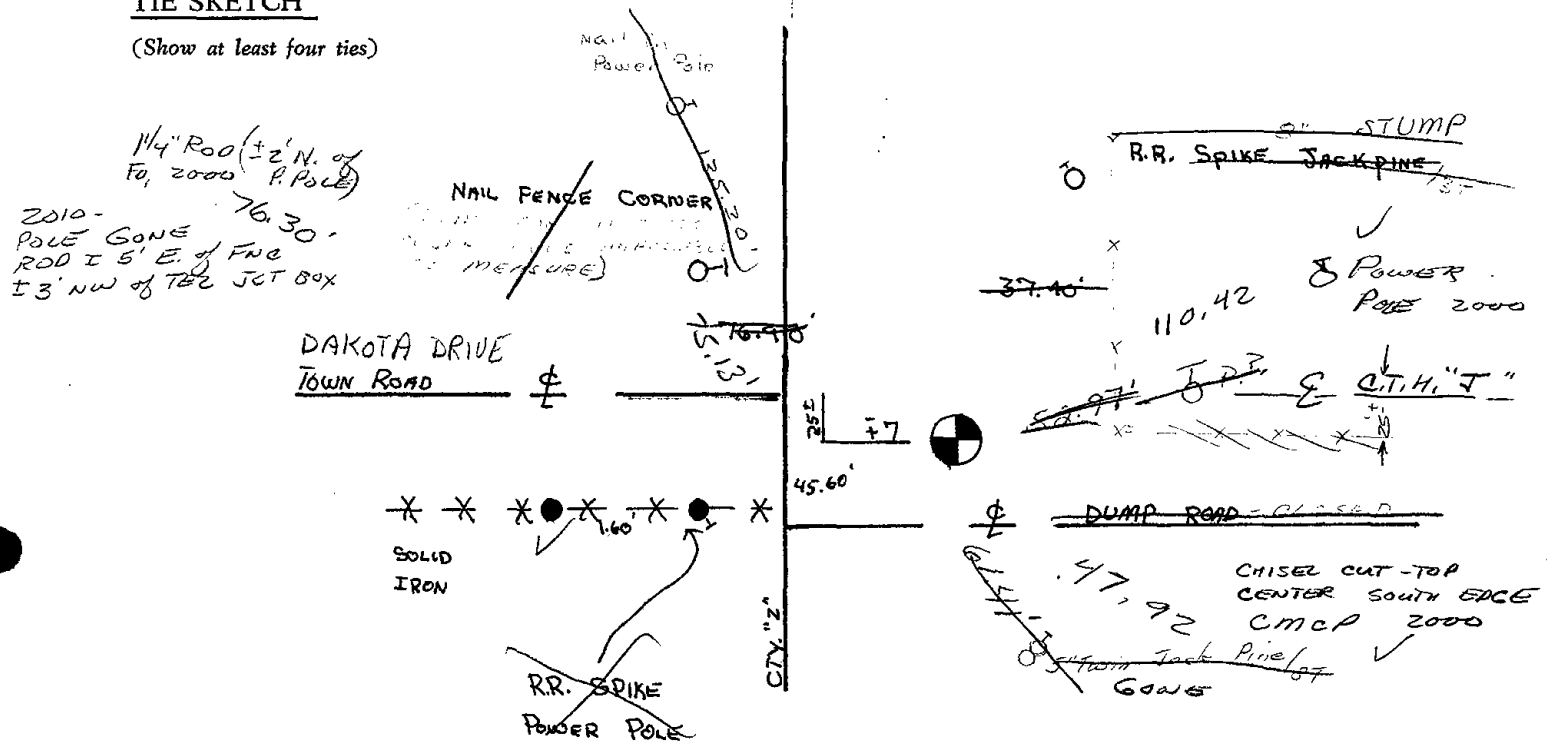
CERTIFIED CORRECT:


Registered Land Surveyor

DATE: _____

TIE SKETCH

(Show at least four ties)





* 0 1 6 *

016

ADAMS COUNTY

Survey Monument Record

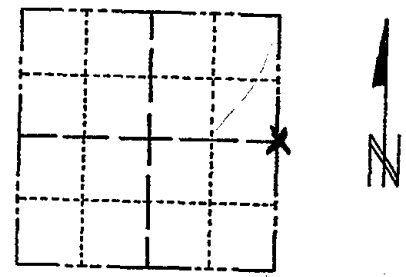
TYPE OF MONUMENT: 30" HARRISON
STATE PLANE COORDINATES: N _____
E _____
ELEVATION - M.S.L. DATUM: _____
THETA ANGLE: _____
FIELD BOOK: 106 PAGE ?

CORNER NO. 151
SECTION 5
TOWN 17
RANGE 5

16

BASIS FOR MONUMENT LOCATION

(Use reverse side if necessary)
Show info such as: History of corner, with reference to Vol. and pg, dates, surveyor; exact description of monument replaced; if location computed, by taped or EDM traverse; landowner remarks, etc.



LOCATION (Indicated by 'X')

SEAL:



Found iron pin and set monument
July 10, 1972
Anthony B. Kiedrowski R.L.S. 878

SEE REVERSE FOR RE-TIE 02-07-2000

This point used in the survey of Al Hanson forty, SWNW of section 5.

TOP SECTION BROKEN 114.75 SS
TIES + BT OK (REPLACED COR) BS KU 9/29/80
All OK 5/29/85 D.K.
OK 1-30-90 KZ-SS

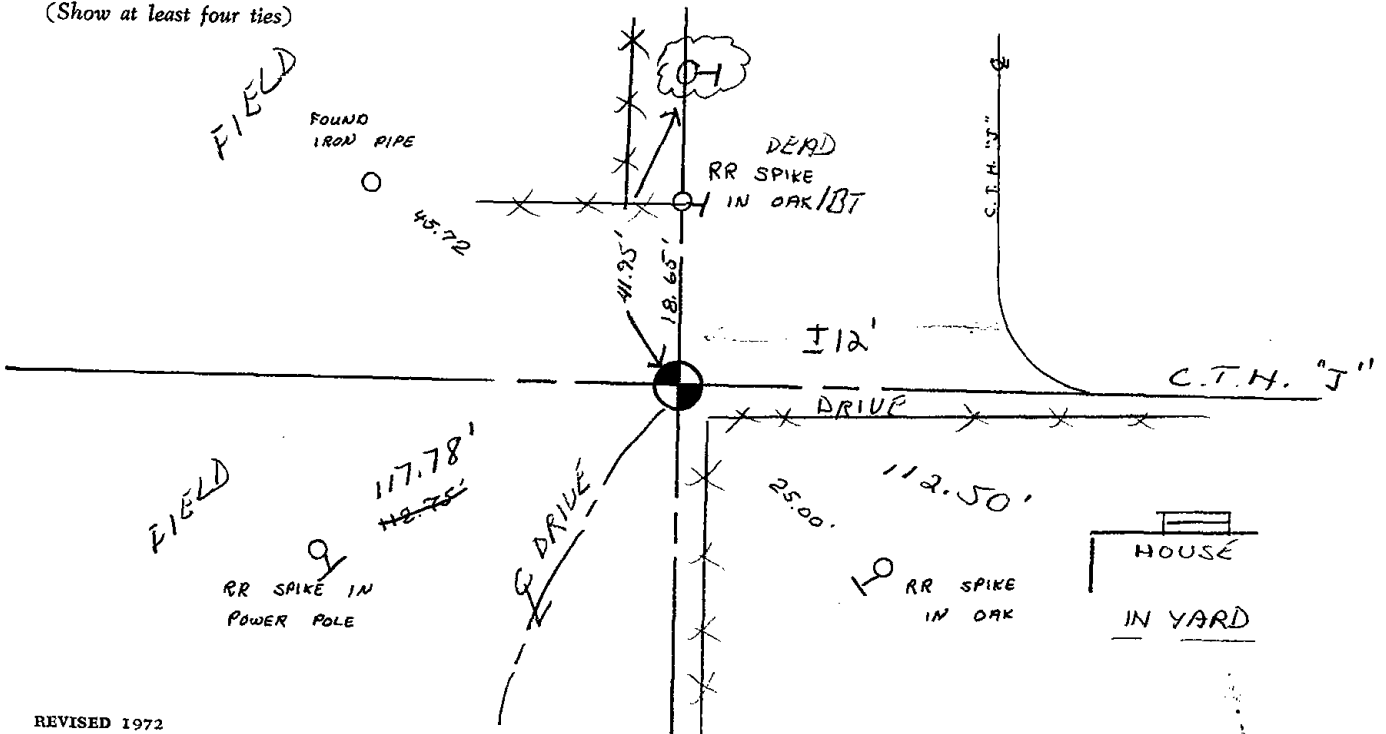
CERTIFIED CORRECT:

Anthony B. Kiedrowski
Registered Land Surveyor

DATE: 1-27-73
JG-35

TIE SKETCH

(Show at least four ties)



CORNER NO. 16

16



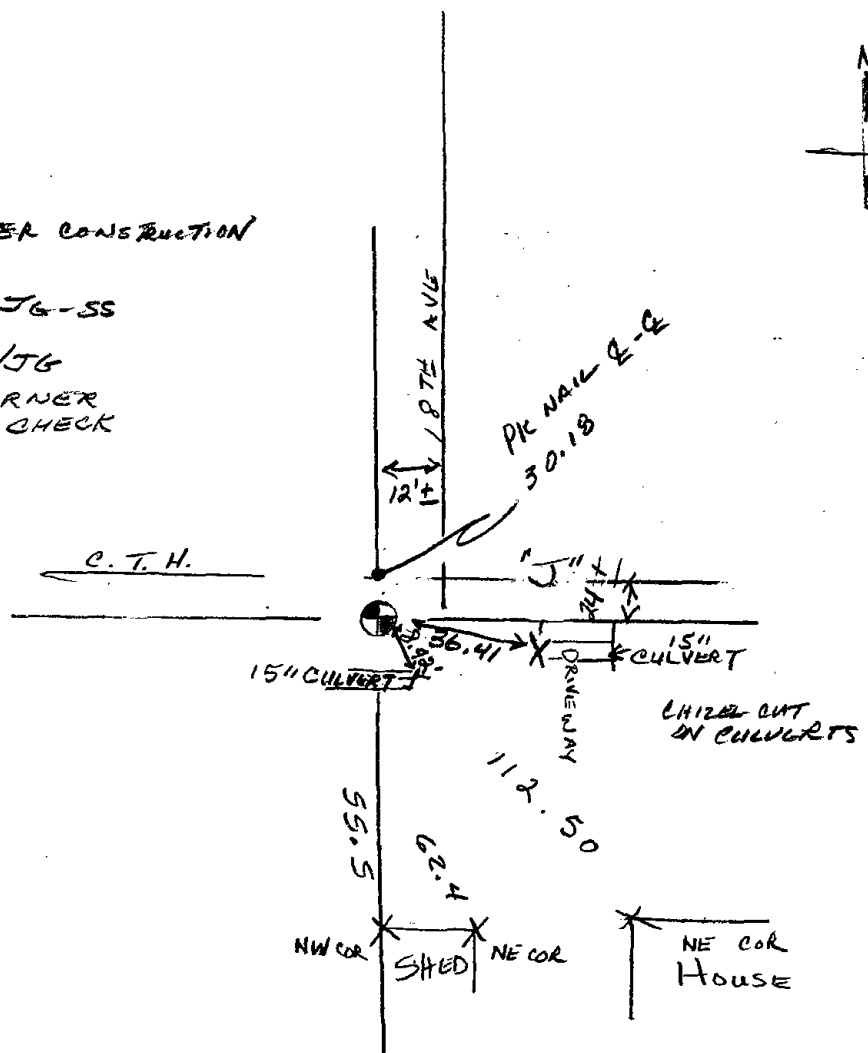
E 1/4 5-17-5

3/4" IRON ROD, SET AFTER CONSTRUCTION

RETIED 2-7-00, JG-SS

OK 2-15-05 - DA/JG

12-17-10 BLOC CORNER
TIES REMAIN - CHECK
PLAT SW



PRESERVATION OF MONUMENTS

SECTION 59,635 WISCONSIN STATUTES

County Adams

Town Strongs Prairie

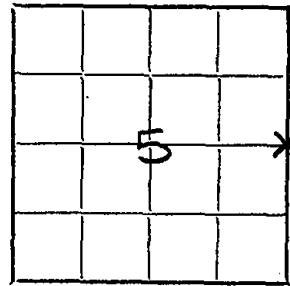
Highway C.T.H. "J"

Section No. 5

T. 17 N. R. 5 W. E

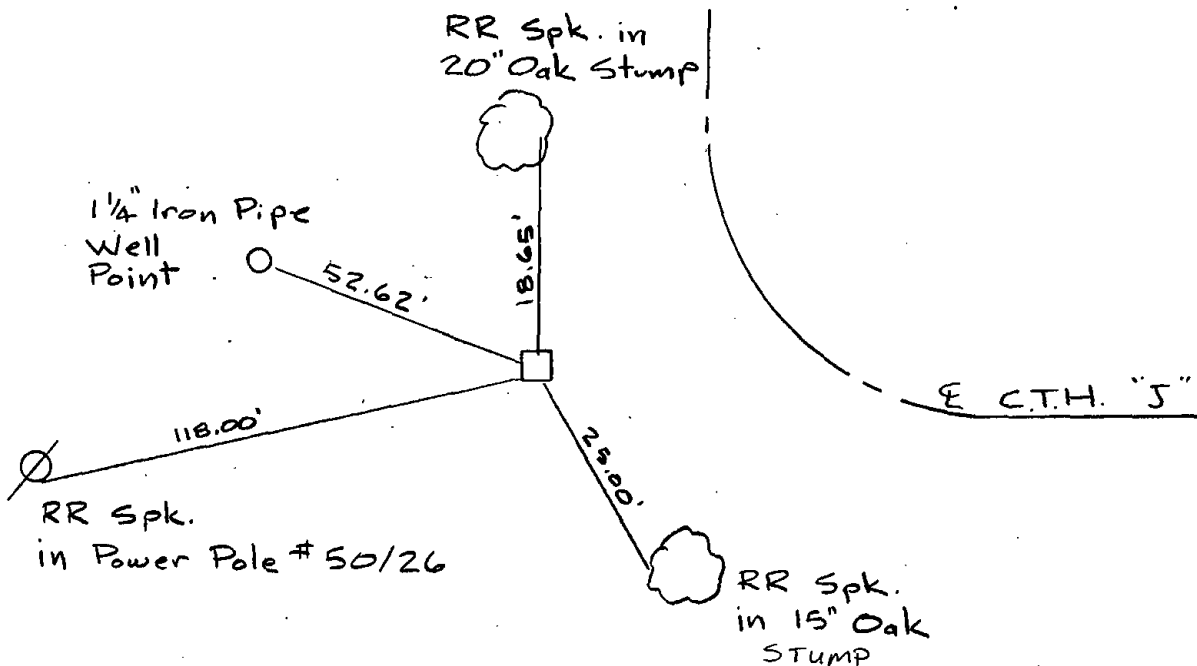
Type of Monument 1/4" Iron Bar

Location indicated on sketch -X-



LOCATION SKETCH

No Scale



This space for copy of field notes or ties to the above described monuments.

Field notes or records filed in Book No. Adams Co. C.T.H. J Project
at the Ayres Associates office.

of Equ Claire County.

Located or established by H. Warden, J. Denzine RLS March, 1991.

Title James W. Denzine 51179


County Clerk's Office..... County, Wis.) ss.

Received for record....., 19.....

Copy sent to County Surveyor....., 19.....

County Clerk





017

ADAMS COUNTY

Survey Monument Record

TYPE OF MONUMENT: 30" HARRISON MARKER

STATE PLANE COORDINATES: N _____

E _____

ELEVATION — M.S.L. DATUM: _____

THETA ANGLE: _____

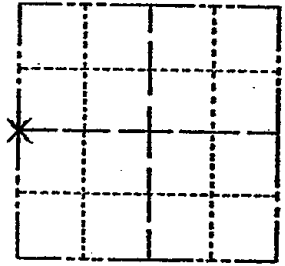
FIELD BOOK: _____ PAGE _____

CORNER NO. 600 ⁽¹⁷⁾

SECTION 3


TOWN 17 N

RANGE 5 E



LOCATION (Indicated by 'X')

SEAL:



BASIS FOR MONUMENT LOCATION

(Use reverse side if necessary)

Show info such as: History of corner, with reference to Vol. and pg. dates, surveyor; exact description of monument replaced; if location computed, by taped or EDM traverse; landowner remarks, etc.

THIS CORNER WAS RE-ESTABLISHED BY RETRACING THE UNRECORDED PLAT OF SHADYBROOK, WHICH WAS SURVEYED IN 1966 BY C.H. PERRY OF MARSHFIELD.

TIES, BT + COR OK BS-KU 9/29/85

Ties + MON OK 5/29/85 D.K.

OK 1-30-90 KZ-SS

ALL OK 8-17-94 SS-JG

11-27-00 JG-SS - CAUTION - SET MAG NAIL FROM 4 PIPE TIES - CHECK SURVEY FILES HAR. MAY HAVE BEEN DISTURBED - CONSTRUCTION LOCATOR "BEEPS" ± 1' EAST

OK 2-15-05 DA/JG

12-17-10 CAUTION - MAG NAIL GONE

CERTIFIED CORRECT:

Frederic W. Zietlow

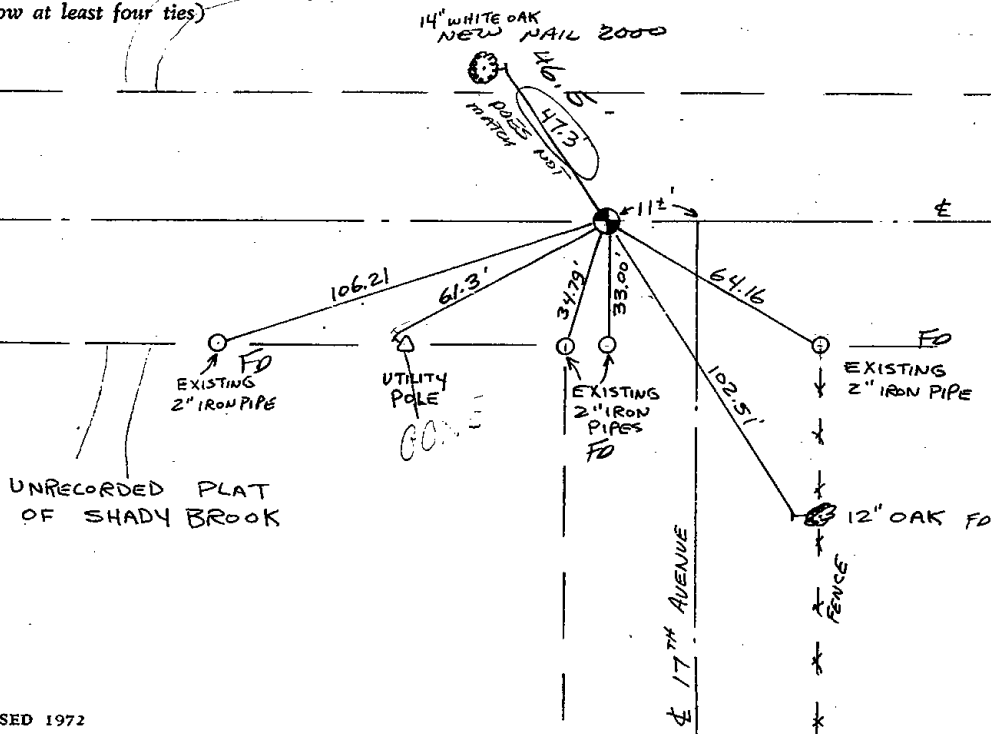
Registered Land Surveyor


DATE: APRIL 30, 1975

TIE SKETCH

(Show at least four ties)

CREEK





* 0 1 8 *

018

ADAMS COUNTY

Survey Monument Record

TYPE OF MONUMENT: HARRISON. MONUMENT

STATE PLANE COORDINATES: N _____

E _____

ELEVATION — M.S.L. DATUM: _____

THETA ANGLE: _____

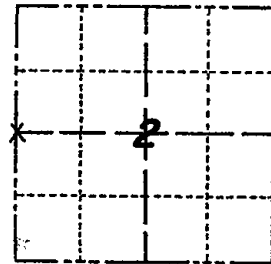
FIELD BOOK: _____ PAGE _____

CORNER NO. 602 13

SECTION 2


TOWN 17

RANGE 5



LOCATION
(Indicated by 'X')

SEAL:



BASIS FOR MONUMENT LOCATION

(Use reverse side if necessary)

Show info such as: History of corner, with reference to Vol. and pg, dates, surveyor; exact description of monument replaced; if location computed, by taped or EDM traverse; landowner remarks, etc.

Found parker-kalon masonry nail at intersection of centerlines of C.T.H. "J" and 16th Avenue. Fit E.D.M. traverse of adjacent sections good. Used E.D.M. traverse.

mon + Ties OK 5/29/85 D.K.

HARRISON OK 1-29-90 KZ-SS

CERTIFIED CORRECT:

Frederic W. Zietlow

Registered Land Surveyor

DATE: JAN. 29, 1975

CORNER O.K. 5/29/85 D.K.

MON + TIES OK 8/27/80 RN-TJH

ALL OK 8-17-94 JG-SS

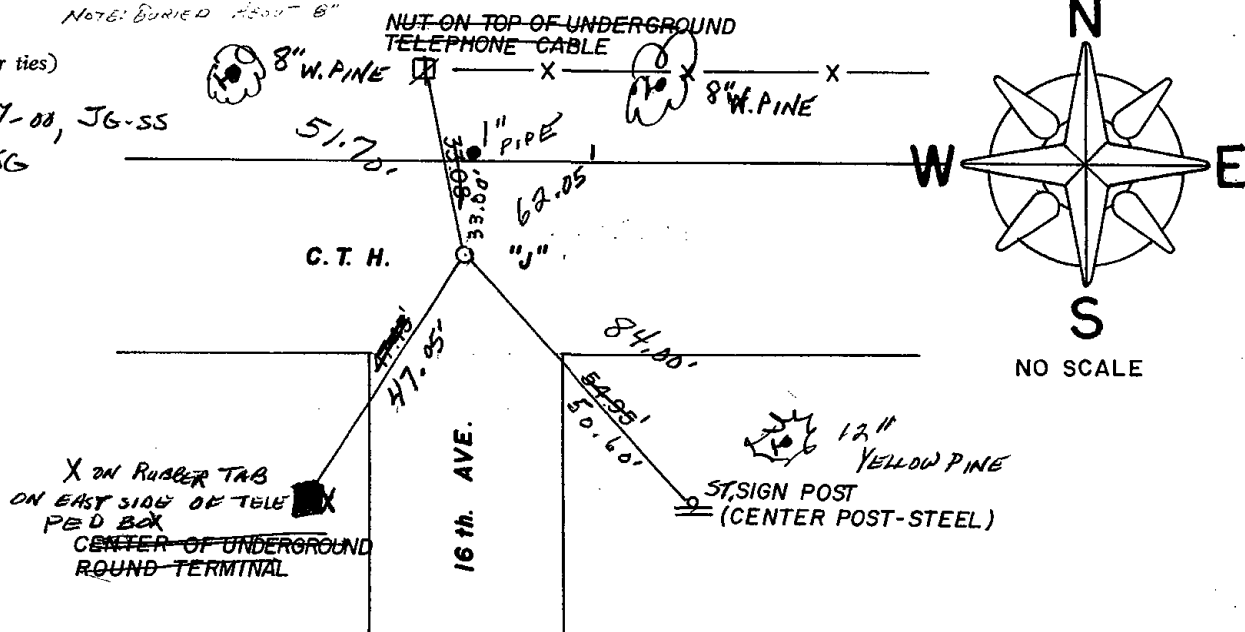
TIE SKETCH

NOTE: BURIED ABOUT 8"

(Show at least four ties)

5-NEW TIES, 2-7-00, JG-SS

OK 2-7-05 - JG
TIES OK 2-12-10





* 0 1 9 *

019

ADAMS COUNTY

Survey Monument Record

TYPE OF MONUMENT: 30" HARRISON

STATE PLANE COORDINATES: N _____ E _____

ELEVATION — M.S.L. DATUM: _____

THETA ANGLE: _____

FIELD BOOK: 100 PAGE 120

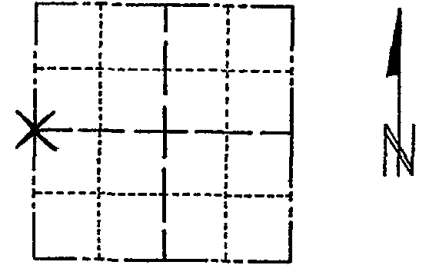
CORNER NO. 323

SECTION 1

TOWN 17

RANGE 5

19



LOCATION (Indicated by 'X')

SEAL:

BASIS FOR MONUMENT LOCATION

(Use reverse side if necessary)

Show info such as: History of corner, with reference to Vol. and pg, dates, surveyor; exact description of monument replaced; if location computed, by taped or EDM traverse; landowner remarks, etc.

Excavated area at intersection of the road centerlines, because I wondered if the one witness monument might be in error, and to find out if anyone had set something there. Witness monument was correct. We excavated at the called distance and found a stone. Lowered stone and set Harrison on top. This stone referred to in old county surveyor records.



Cor O.K. 10-11-75 SS
MON OK - RETIED RN-TJH 8/28/80
All OK 5/29/85 D.K.
OK 1-29-90 KZ-SS
OK 8-8-94 CR-JG

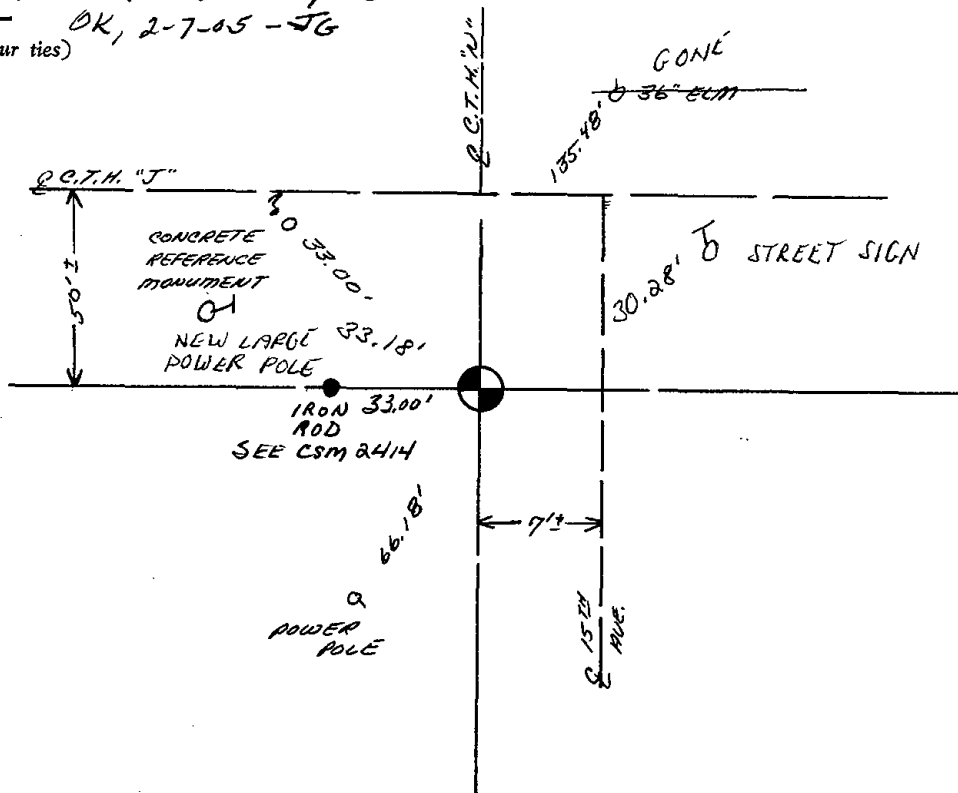
CERTIFIED CORRECT:

Anthony B. Kiedrowski
Registered Land Surveyor

DATE: July, 1973

TIE SKETCH TIES OK J-7-00, JG-55

(Show at least four ties)



Government Land Corner Certificate

ADAMS County

TYPE OF MONUMENT: 1 1/2 inch X 30 inch Iron Pipe / Cap.

STATE PLANE COORDINATES: N _____
E _____

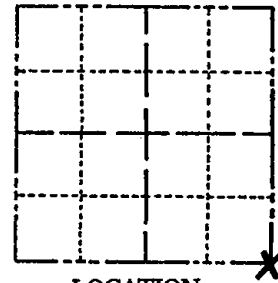
ELEVATION — M.S.L. DATUM: _____

THETA ANGLE: _____

FIELD BOOK: AF 9 PAGE 45

DRAWN BY: Scott Sorensen

CORNER NO. 23
SECTION 6
TOWN 17
RANGE 5



LOCATION
(Indicated by 'X')

BASIS FOR MONUMENT LOCATION


Show info such as: History of corner, with reference to Vol. and pg., dates, surveyor; exact description of monument replaced; if location computed, by taped or EDM traverse; landowner remarks, etc. (Use reverse side if necessary)

SEAL:

This monument is a witness to the actual location of the Southeast Corner of Section 6. The Corner falls 200' north of the witness in the Big Roche A Cri Creek.

The location of the corner was determined by retracing surveys by M.C. Smith and Hugh Hurley (Both previous Adams County Surveyors) in the SE 1/4 of Section 6-17-5.

This location also fit well with surveys done by F. Zietlow and Robert Klien in the NW 1/4 of Section 8 17-5.



ALL OK 5/30/85 D.K.
OK 1-30-90 KZ-SS

DATA SHOWN HERE ON
CERTIFIED CORRECT:

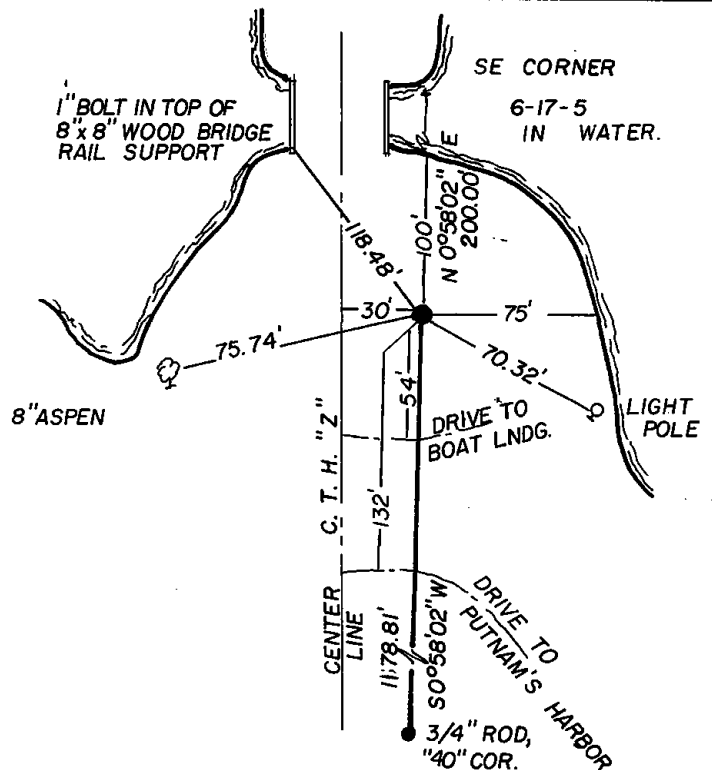
SEE ATTACHED PAGE 3-91 ALL OK 8-17-94 JG-SS
" " " " ALL OK 2-7-00, JG-SS

Gregory P. Rhinehart
Registered Land Surveyor

DATE: 12-7-83


TIE SKETCH

Show at least four ties, also fence lines, roads, topo, size and type of witness trees and if off road - best way to arrive at corner.



MAINTENANCE RECORD

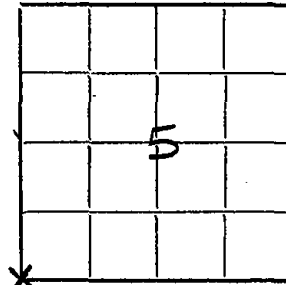
Date	Init.	Remarks
2-15-05	DA/JG	OK
9-2-10	SS	TIES OK



PRESERVATION OF MONUMENTS

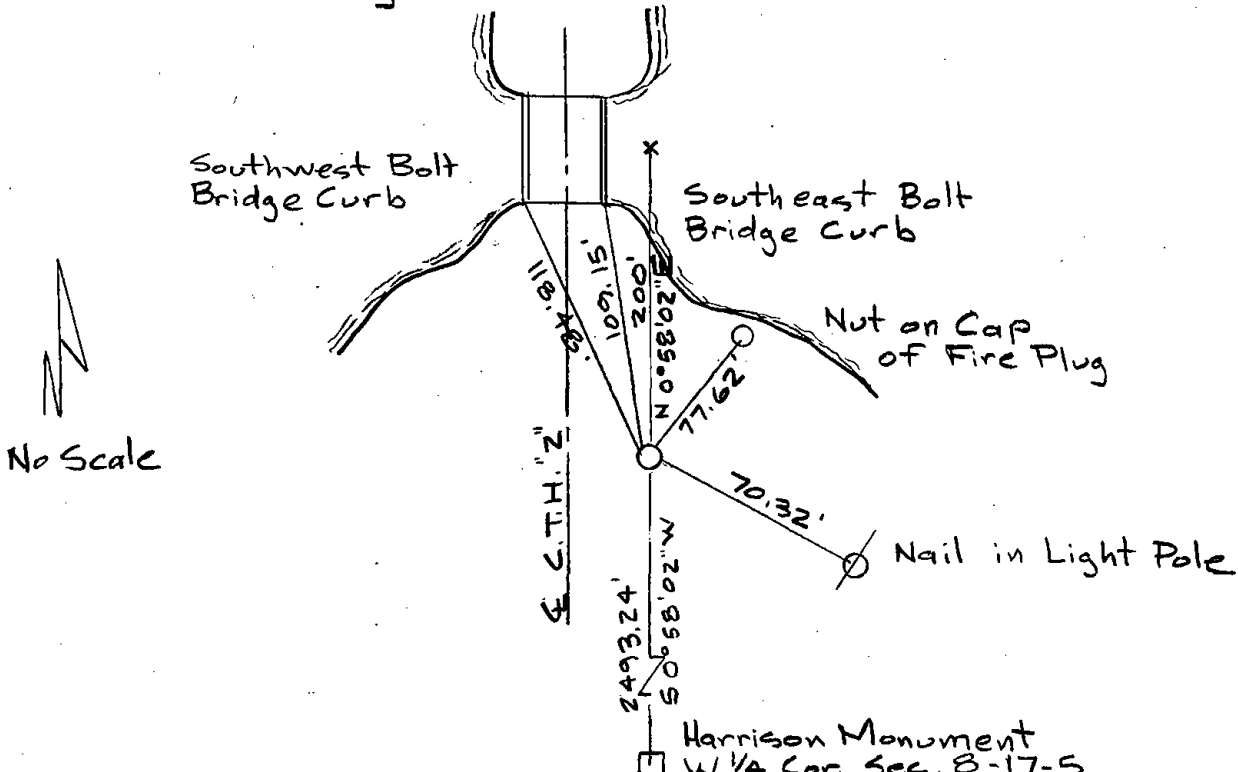
SECTION 59,635 WISCONSIN STATUTES

County Adams
 Town Strongs Prairie
 Highway C.T.H. "Z"
 Section No. 5
 T. 17 N. R. 5 W. E.
 Type of Monument 1 1/4" Iron Bar
 Location indicated on sketch —X—



LOCATION SKETCH

Note: Monument is witness monument. Actual corner is 200' N in Flowage.



No Scale


This space for copy of field notes or ties to the above described monuments.


Field notes or records filed in Book No. Adams Co. C.T.H. "J" Project
 at the Ayres Associates office.
 of Eau Claire County.
 Located or established by H. Warden, J. Denzing RLS March, 1991
 Title James W. Denzing 51129

County Clerk's Office.....County, Wis.) ss.
 Received for record....., 19.....

Copy sent to County Surveyor....., 19.....

County Clerk



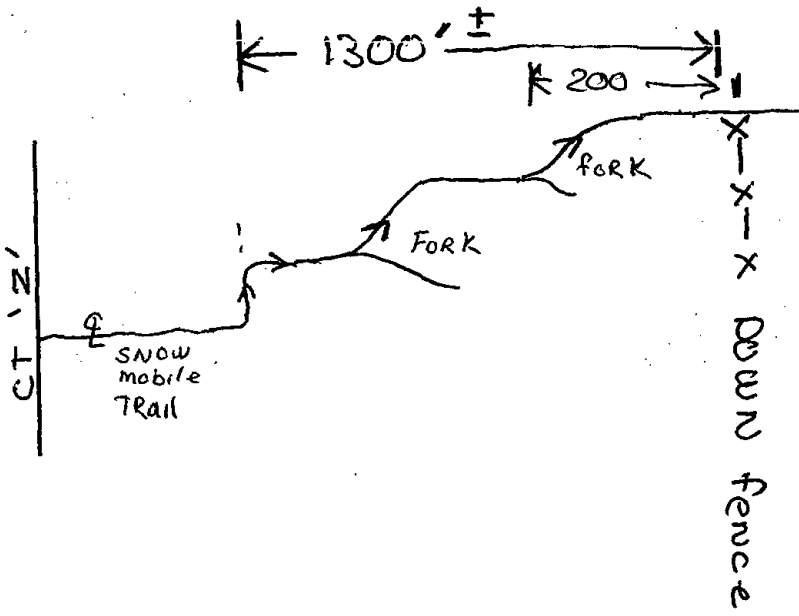


* 0 2 4 *

024

Bait
Store

↑
N



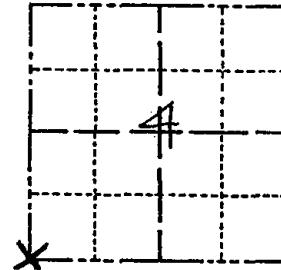


025

Government Land Corner Certificate

ADAMS County
 TYPE OF MONUMENT: HARRISON
 STATE PLANE COORDINATES: N _____
 E _____
 ELEVATION — M.S.L. DATUM: _____
 THETA ANGLE: _____
 FIELD BOOK: 80 PAGE 33
 DRAWN BY: G. RHINEHART

CORNER NO. 25
 SECTION 4
 TOWN 17
 RANGE 5



LOCATION
(Indicated by 'X')


BASIS FOR MONUMENT LOCATION

Show info such as: History of corner, with reference to Vol. and pg., dates, surveyor; exact description of monument replaced; if location computed, by taped or EDM traverse; landowner remarks, etc. (Use reverse side if necessary)

Set monument at a single proportionate distance between the $N\frac{1}{4}$ corner of Section 8-17-5 and the $S\frac{1}{4}$ Corner of Section 3-17-5 and on the E-W fence line. This location falls 70±' south of original record distance. Due to the fact that the 12" Wh. Oak bearing tree was $S12\frac{1}{2}^{\circ}W$ 449 lks. ($296.34'$) having the corner 70' north would place an almost shear 20' cliff between the bearing tree and the corner, I do not feel that an original distance proportion between adjacent corners would be justifiable. In a survey, by M. C. Smith (Vol. 2 page 23 - April 1916), Smith searched for this corner and was unable to locate it. In his notes he makes no mention of monumentation nor bearings left at this location.

ALL OK 7-8-85 DK
 1 NEW TIE 1-30-90
 ALL OK 8-17-94 JG-SS

SEAL:



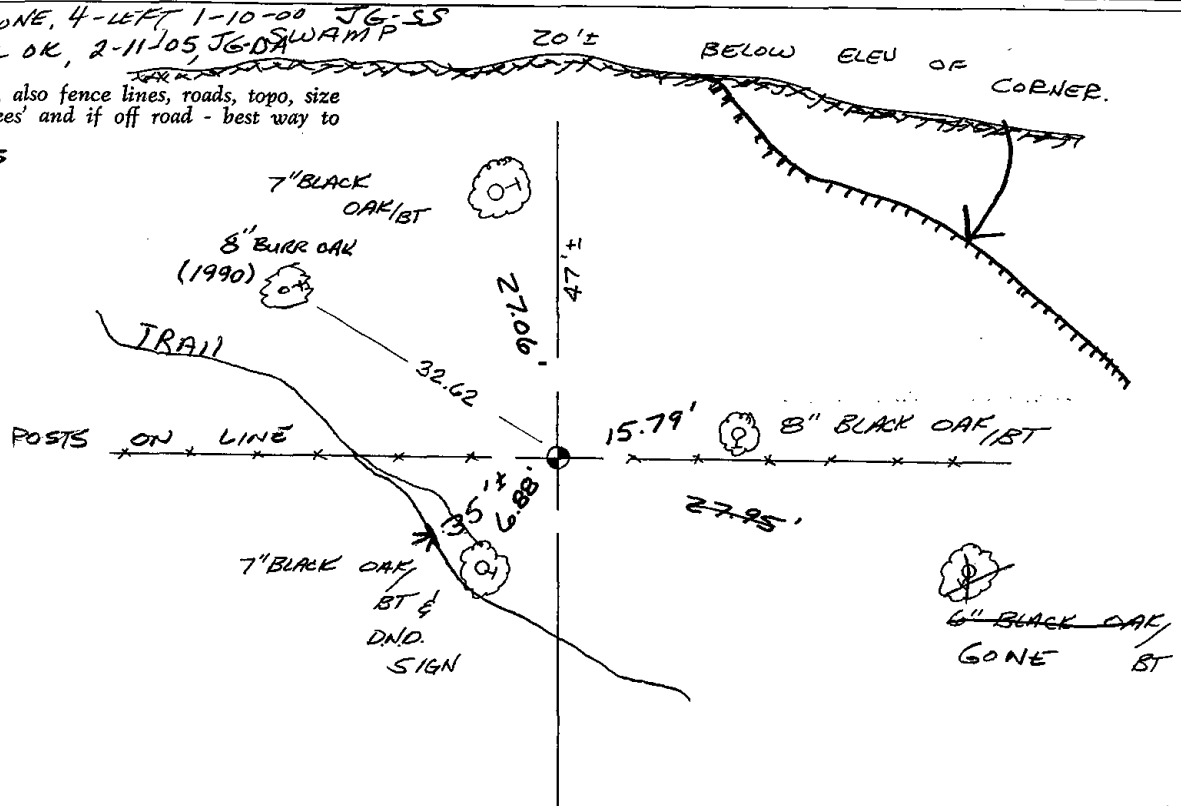
DATA SHOWN ~~HERE~~
 CERTIFIED CORRECT:


Gregory P. Rhinehart
 Registered Land Surveyor

DATE: 12-21-79

TIE SKETCH 1-GONE, 4-LEFT 1-10-00 JG-SS
 ALL OK, 2-11-05 JG-DA SWAMP

Show at least four ties, also fence lines, roads, topo, size and type of witness trees and if off road - best way to arrive at corner.
 OK 2-24-10 SS



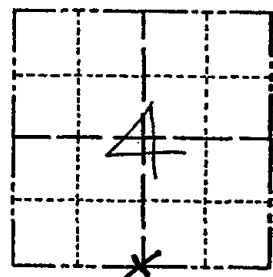


026

Government Land Corner Certificate

ADAMS County
 TYPE OF MONUMENT: 1 1/4 X 50" IRON PIPE / ALUM. CAP.
 STATE PLANE COORDINATES: N _____
 E _____
 ELEVATION — M.S.L. DATUM: _____
 THETA ANGLE: _____
 FIELD BOOK: 80 PAGE 33
 DRAWN BY: G. RHINEHART

CORNER NO. 26
 SECTION 4
 TOWN 17
 RANGE 5



LOCATION
 (Indicated by 'X')

BASIS FOR MONUMENT LOCATION

Show info such as: History of corner, with reference to Vol. and pg., dates, surveyor; exact description of monument replaced; if location computed, by taped or EDM traverse; landowner remarks, etc. (Use reverse side if necessary)

Set monument single proportionate between the $N\frac{1}{4}$ corner of Section 8-17-5 and the $S\frac{1}{4}$ Corner of Sec. 3-17-5 and on the E-W fence line. This places the corner on the extension of an ancient roadbed to the north. Location verified by EDM traverse.

ALL OK 7-8-85 SS-DK

- ALL OK 1-30-90 KZ
- ALL OK 1-6-93 JG-B5
- ALL OK 1-10-00, JG-55
- 1-CONE, 1-NEW, 1-17-06 JG-JS

SEAL:



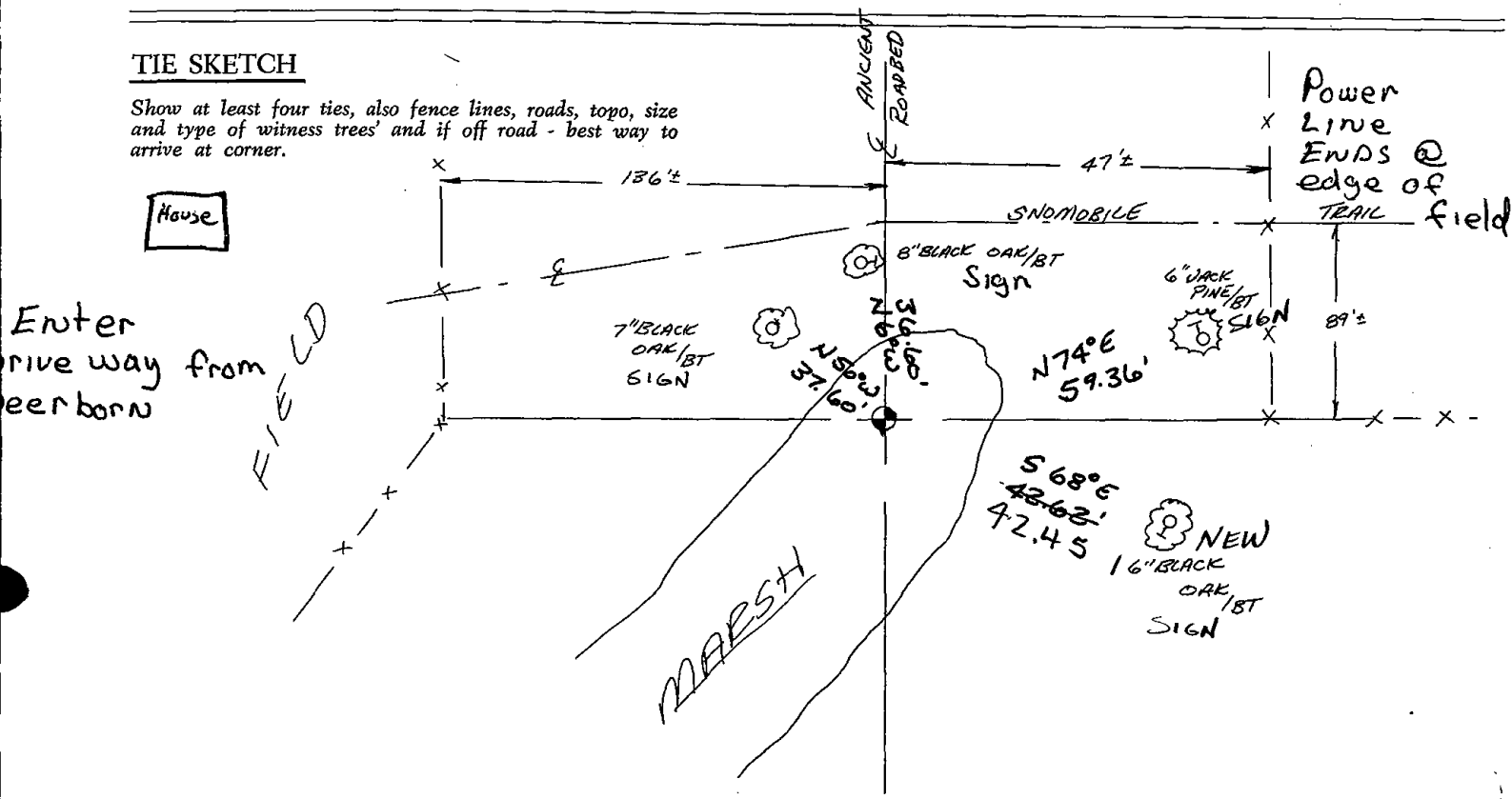
DATA SHOWN HERE ON CERTIFIED CORRECT:


Gregory P. Rhinehart
 Registered Land Surveyor

DATE: 12/21/79

TIE SKETCH

Show at least four ties, also fence lines, roads, topo, size and type of witness trees and if off road - best way to arrive at corner.





027

Government Land Corner Certificate

SET 11/11/80
11/19/80
RN-55

CORNER NO. 27
SECTION 10
TOWN 17
RANGE 5

Adams County

TYPE OF MONUMENT: Harrison ^{TEMPORARY} _{SE REPLACED} IRON TO

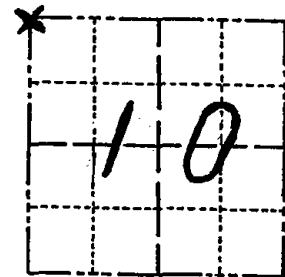
STATE PLANE COORDINATES: N _____
E _____

ELEVATION — M.S.L. DATUM: _____

THETA ANGLE: _____

FIELD BOOK: 83 PAGE 132

DRAWN BY: G. P. R.



LOCATION
(Indicated by 'X')


BASIS FOR MONUMENT LOCATION

Show info such as: History of corner, with reference to Vol. and pg., dates, surveyor; exact description of monument replaced; if location computed, by taped or EDM traverse; landowner remarks, etc. (Use reverse side if necessary)

After traversing all of sections 3,4,9, &10 17-5 and comparing field distances to original and resurvey notes in these sections this corner was set by doubling over and extending the line between the E $\frac{1}{4}$ corner and the SE corner of section 10. this point best fits evidence at this corner.

1 GONE 1 NEW 5/29/85 D.K.
OK 1-29-90 KZ-SS
ALL OK 1-6-95 JG-BS
1-NEW. 1-10-00, JG-SS
OK, 2-7-05 - JG

SEAL:



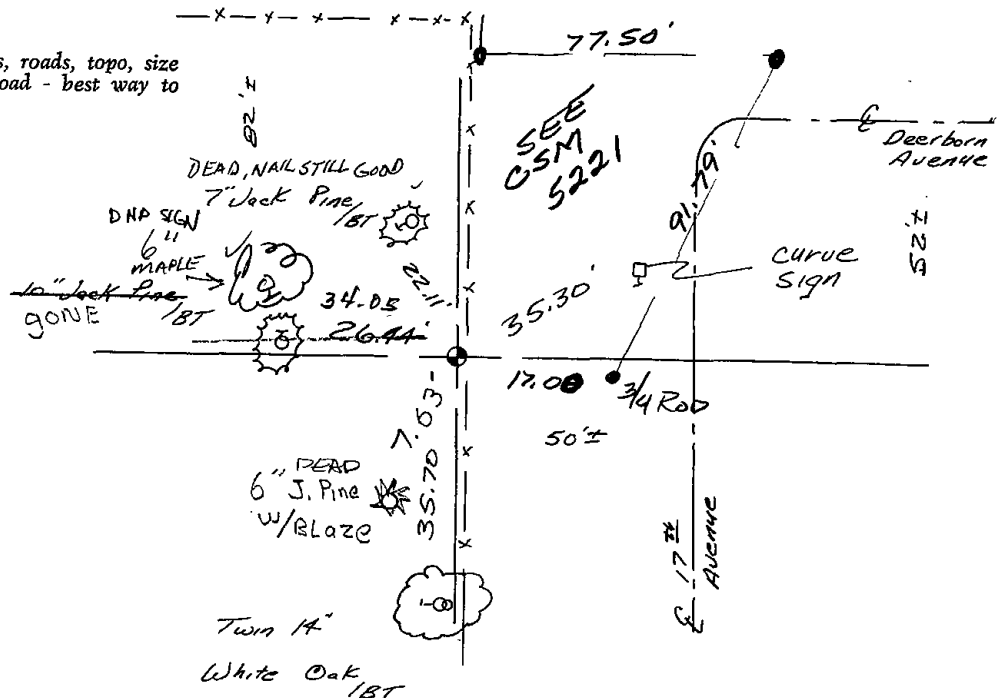
DATA SHOWN ~~HEREON~~ ^{HEREON}
CERTIFIED CORRECT:

Gregory P. Rhinehart
Registered Land Surveyor

DATE: 3/9/80

TIE SKETCH

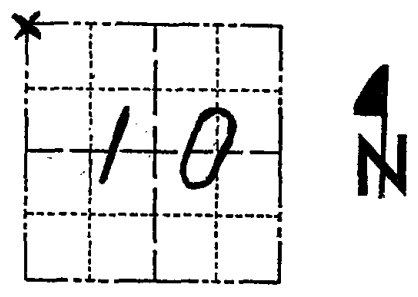
Show at least four ties, also fence lines, roads, topo, size and type of witness trees and if off road - best way to arrive at corner.



Government Land Corner Certificate

Adams County
 TYPE OF MONUMENT: Harrison TEMPORARY IRON TO SE REPLACED
 STATE PLANE COORDINATES: N _____
 E _____
 ELEVATION — M.S.L. DATUM: _____
 THETA ANGLE: _____
 FIELD BOOK: 83 PAGE 132
 DRAWN BY: G. P. R.

CORNER NO. 27
 SECTION 10
 TOWN 17
 RANGE 5



LOCATION
 (Indicated by 'X')

BASIS FOR MONUMENT LOCATION

Show info such as: History of corner, with reference to Vol. and pg., dates, surveyor; exact description of monument replaced; if location computed, by taped or EDM traverse; landowner remarks, etc. (Use reverse side if necessary)

After traversing all of sections 3,4,9, & 10 17-5 and comparing field distances to original and resurvey notes in these sections this corner was set by doubling over and extending the line between the E $\frac{1}{4}$ corner and the SE corner of section 10. this point best fits evidence at this corner.

SEAL:



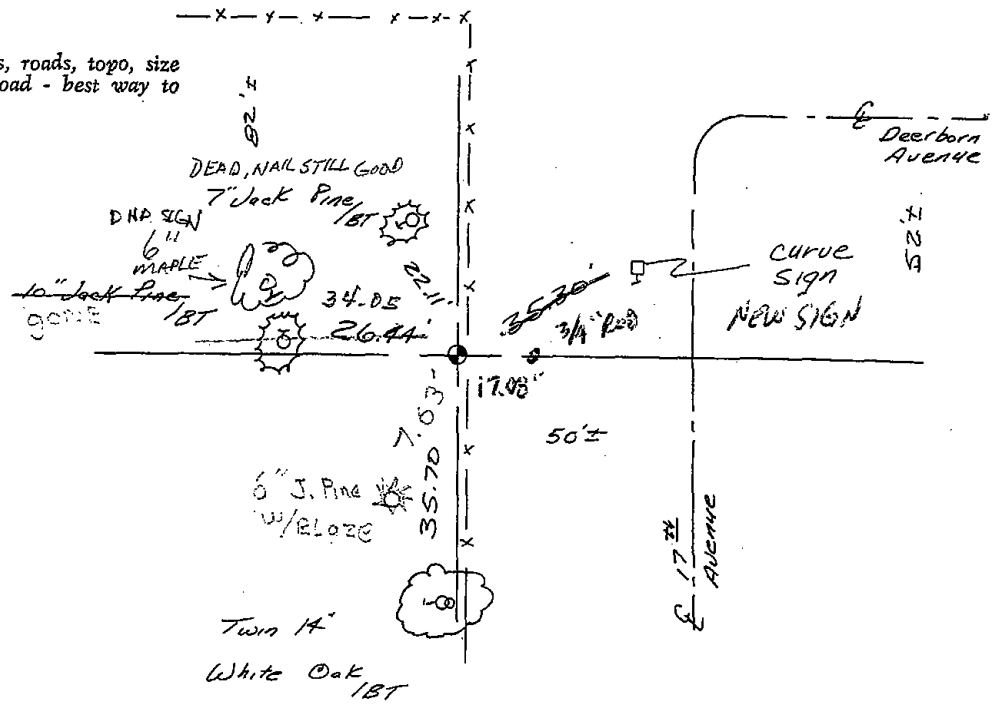
DATA SHOWN ~~HEREON~~ ON
 CERTIFIED CORRECT:

Gregory P. Rhinehart
 Registered Land Surveyor

DATE: 3/9/80

TIE SKETCH

Show at least four ties, also fence lines, roads, topo, size and type of witness trees and if off road - best way to arrive at corner.



1 3/4 ONE 1 NEW 5/22/80 R.K.
 OK 1-29-90 KZ-SS
 ALL OK 1-6-95 JG-BS
 1-NEW, 1-10-00, JG-SS
 OK, 2-7-05 - JG
 NEW TIE / OK, 5 JAN 06 SMM/MCC



028

ADAMS COUNTY

Survey Monument Record

Set Harrison 4-17-75

CORNER NO. 604

SECTION 3

TOWN 17

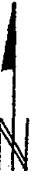
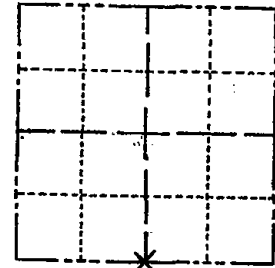
RANGE 5

TYPE OF MONUMENT: 2" x 30 IRON PIPE To be replaced with
STATE PLANE COORDINATES: N. _____ Harrison Monument
E. _____ in Spring of 1975.

ELEVATION — M.S.L. DATUM: _____

THETA ANGLE: _____

FIELD BOOK: _____ PAGE _____



LOCATION
(Indicated by 'X')

SEAL:

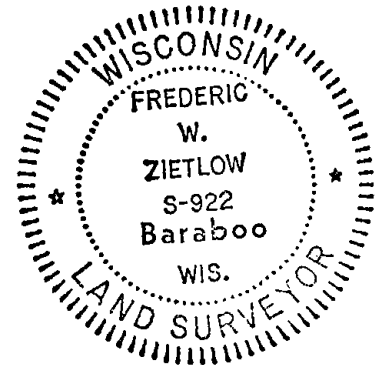
BASIS FOR MONUMENT LOCATION

(Use reverse side if necessary)

Show info such as: History of corner, with reference to Vol. and pg, dates, surveyor; exact description of monument replaced; if location computed, by taped or EDM traverse; landowner remarks, etc.

By electronic magnetic locator we recovered a bent over 1/4" x 12" rod. Falls in centerline of road off fence line from north. Used E.D.M. traverse.

Could be iron called for by Mc Smith 3/108



Cor. O.K. 10-31-75 P.M.S.S

MON OK, RETIED RN-T# 8/29/80

TOP of HARRISON is broken off, 1 NEW, 2 GONE

5/28/85 OK

OK 1-29-90 KZ-SS

CERTIFIED CORRECT:

Frederic W. Zietlow

Registered Land Surveyor

DATE: JAN. 29, 1975

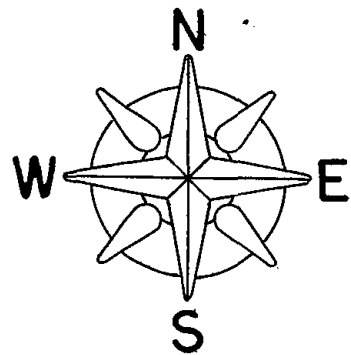
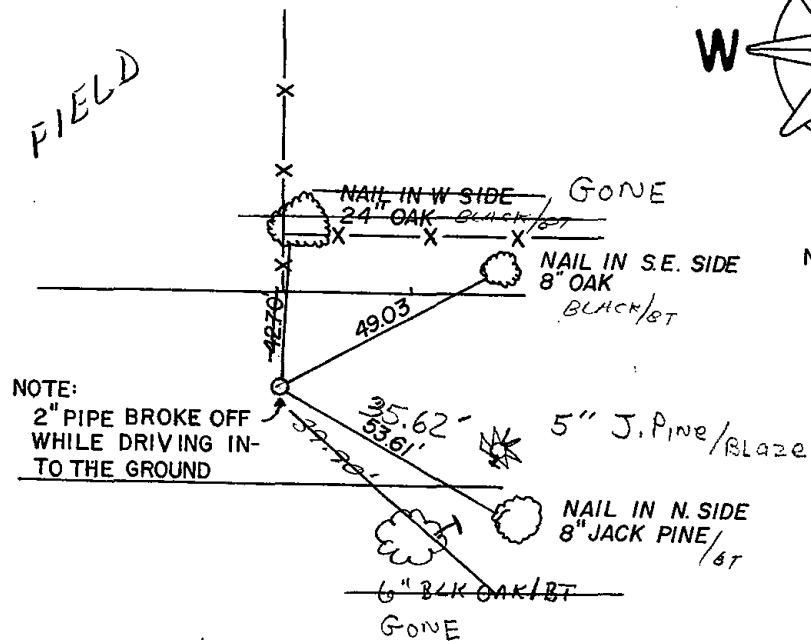
TIE SKETCH

(ALL NEW TIES ON BACK)
1-6-95

(Show at least four ties)

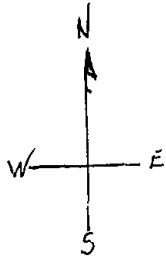
OVER

FIELD



NO SCALE

ALL NEW 1-6-95 JG-BS
ALL OK 1-10-00 JG-SS



CL DEERBORN AVE

32.50' 8" BURR OAK
DND SIGN ✓

GONE 21.25'

10" ASPEN
DND SIGN

GONE 72.50'

10" JACKPINE

ALL OK 2-7-05-JG
2 NEW TIES 9-2-10 SS

8' NORWAY '10
S ± 30° W
56.6'

66" NORWAY '10
± S 10° E
46.5'



029

ADAMS COUNTY

Survey Monument Record

TYPE OF MONUMENT: Harrison Standard

STATE PLANE COORDINATES: N _____

E _____

ELEVATION — M.S.L. DATUM: _____

THETA ANGLE: _____

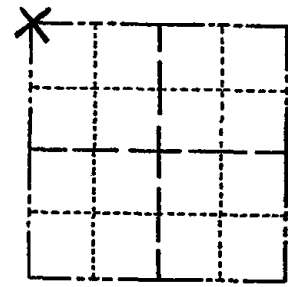
FIELD BOOK: _____ PAGE _____

CORNER NO. 419

SECTION 11

TOWN 17

RANGE 5



LOCATION
(Indicated by 'X')

SEAL:



BASIS FOR MONUMENT LOCATION

(Use reverse side if necessary)

Show info such as: History of corner, with reference to Vol. and pg, dates, surveyor; exact description of monument replaced; if location computed, by taped or EDM traverse; landowner remarks, etc.

Found $\frac{1}{2}$ " iron rod and replaced it with Harrison. Point fits possession lines quite well.

2 NEW TIE 1-20-00 SJS
CORNERS O.K. 10-31-75 D.M.-S.S.
MON OK, RETIED RN-TH 8/29/80
ALL OK 5/28/85 DK
ALL OK 1990 GR-KZ
" " 1-3-95 BS-SS

CERTIFIED CORRECT:

Anthony B. Kiedrowski
Registered Land Surveyor

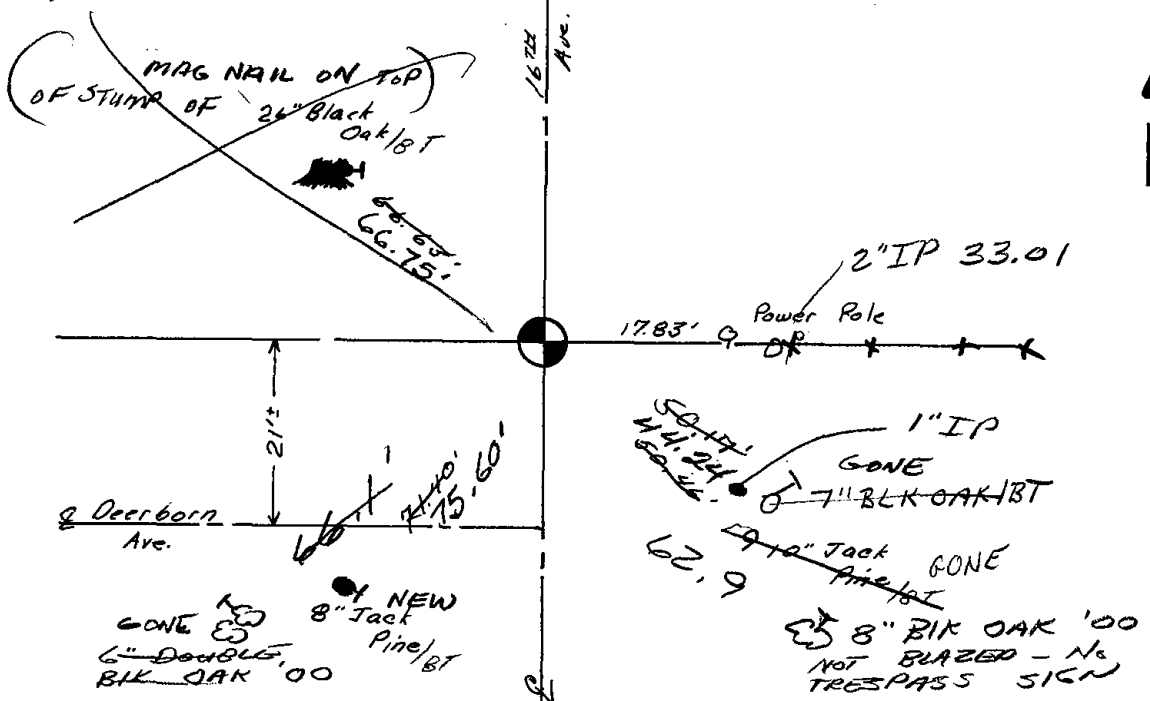
DATE: July 31, 1974

TIE SKETCH

2-GONE, 2-NEW, 2-7-05-J6 OK 2-12-10 SS

All ties to nail and disc.

(Show at least four ties)





030

ADAMS COUNTY

Survey Monument Record

TYPE OF MONUMENT: HARRISON MONUMENT

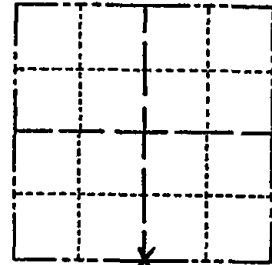
STATE PLANE COORDINATES: N _____
E _____

ELEVATION — M.S.L. DATUM: _____

THETA ANGLE: _____

FIELD BOOK: _____ PAGE _____

CORNER NO. 603³⁰
SECTION 2
TOWN 17
RANGE 5



LOCATION
(Indicated by 'X')

BASIS FOR MONUMENT LOCATION

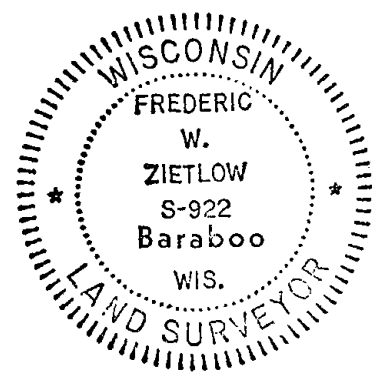
(Use reverse side if necessary)

Show info such as: History of corner, with reference to Vol. and pg, dates, surveyor; exact description of monument replaced; if location computed, by taped or EDM traverse; landowner remarks, etc.

Could find no evidence of original corner. Reset corner equadistant between southwest corner and southeast corner; fit remnants of old east-west fence good. E.D.M. traverse.

FOLLOW TRACKS TO 23RD + 24TH POLE FROM 16TH AVE. WALK SOUTH BETWEEN THERE 1300' TIES + MON OK

SEAL:



1 NEW TIE 1-3-95 BS-SS
CORNER O.K. 10-31-75 D.M.S.S.

ALL OK 7-16-85 DK

ALL OK 1-29-90 RZ-GR
2 NEW TIES 12-28-99 SS

ALL OK, 2-18-05, JE-DA

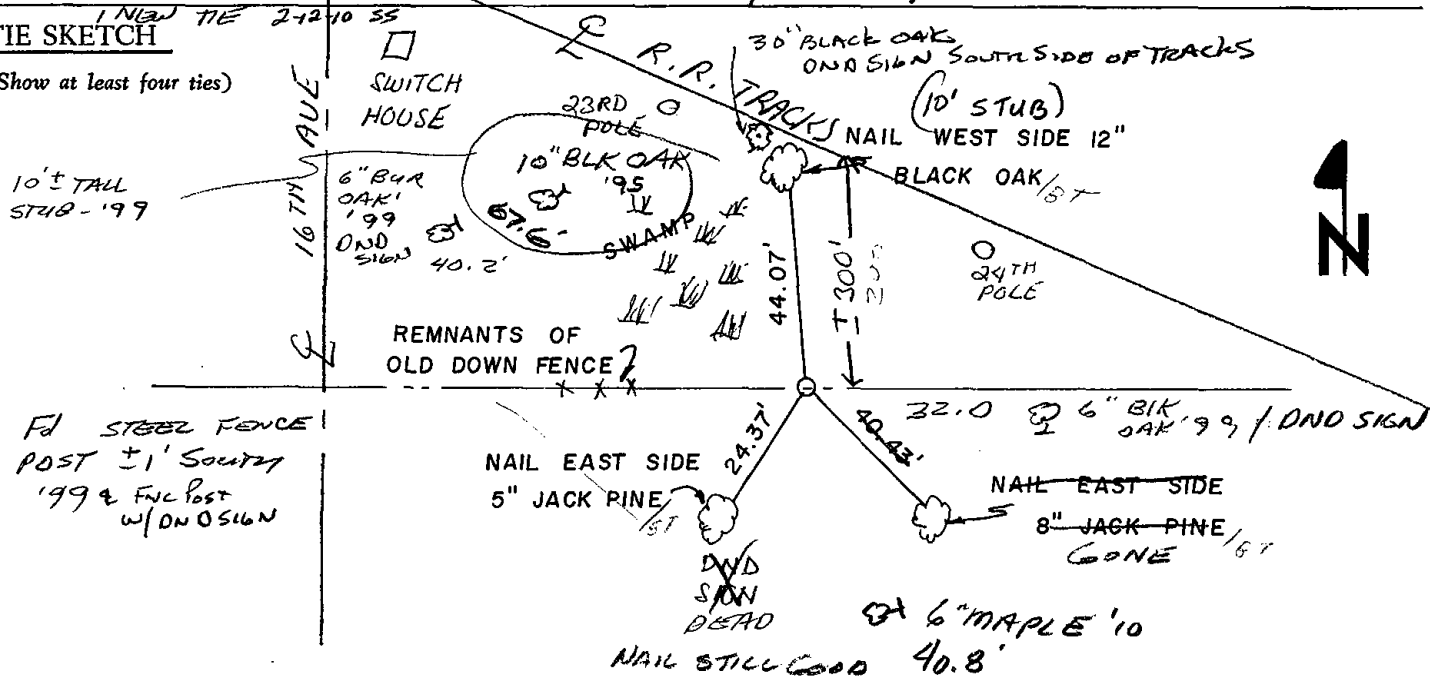
CERTIFIED CORRECT:

Frederic W. Zietlow
Registered Land Surveyor

DATE: JAN. 29, 1975

TIE SKETCH

(Show at least four ties)





031

ADAMS COUNTY

Survey Monument Record

TYPE OF MONUMENT: Harrison Standard

STATE PLANE COORDINATES: N _____

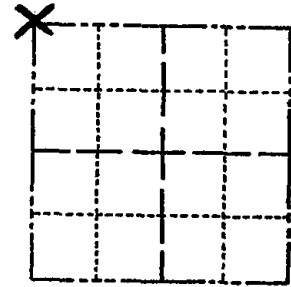
E _____

ELEVATION — M.S.L. DATUM: _____

THETA ANGLE: _____

FIELD BOOK: _____ PAGE _____

CORNER NO. 420
SECTION 12
TOWN 17
RANGE 5



LOCATION
(Indicated by 'X')


SEAL:

BASIS FOR MONUMENT LOCATION

(Use reverse side if necessary)

Show info such as: History of corner, with reference to Vol. and pg, dates, surveyor; exact description of monument replaced; if location computed, by taped or EDM traverse; landowner remarks, etc.

Excavated with backhoe. Found 4" x 6" x 10" granite boulder. Below that was a 1" x 30" iron pipe. Left iron pipe and stone in place and set Harrison monument on top.



COR. O.K. 10-11-75 SS

MON BEEPS RH-TM 8/9/80

2 Ties Gone, 1 New

5/30/85 DK

OK 1-29-90 KZ-SS

OK 88-94 CR-JG
12-28-99 SS

CERTIFIED CORRECT:

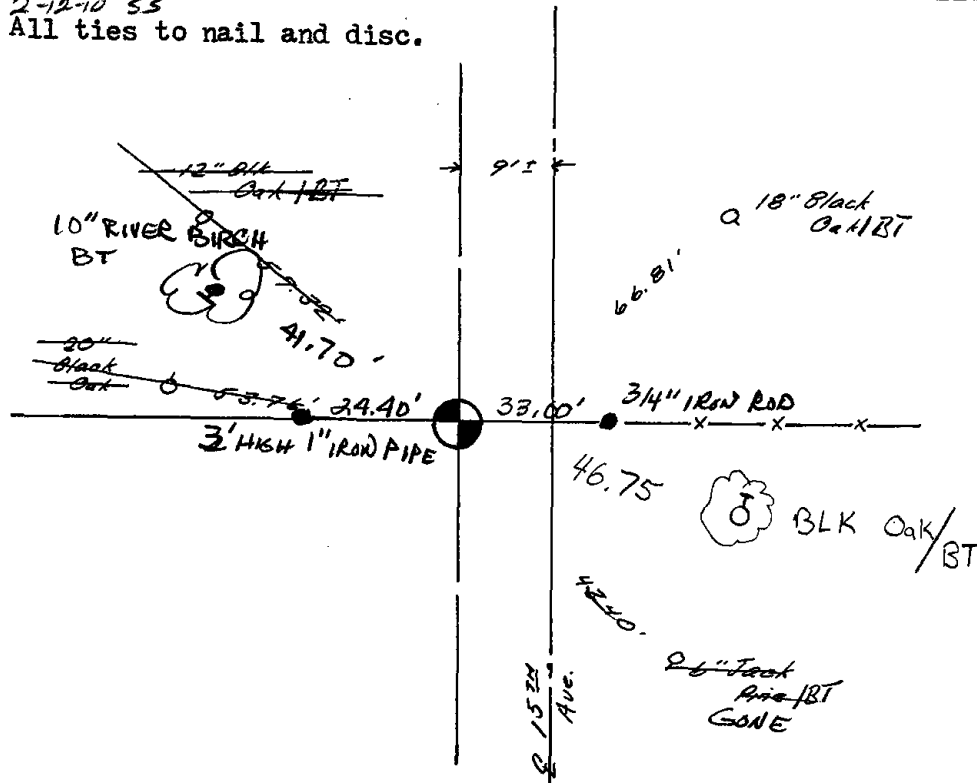
Anthony B. Kiedrowski
Registered Land Surveyor


DATE: July 31, 1974

1-GONE, 3-NEW, 2-7-05-JG

TIE SKETCH ^{OK 2-12-10 SS} All ties to nail and disc.

(Show at least four ties)







032

ADAMS COUNTY

Survey Monument Record

TYPE OF MONUMENT: Harrison Standard

STATE PLANE COORDINATES: N _____

E _____

ELEVATION — M.S.L. DATUM: _____

THETA ANGLE: _____

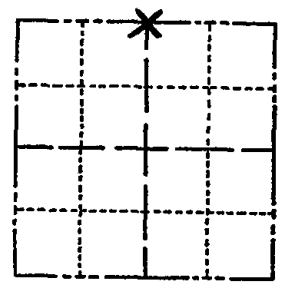
FIELD BOOK: _____ PAGE _____

CORNER NO. 421

SECTION 12

TOWN 17

RANGE 5



LOCATION
(Indicated by 'X')

SEAL:



BASIS FOR MONUMENT LOCATION

(Use reverse side if necessary)

Show info such as: History of corner, with reference to Vol. and pg, dates, surveyor; exact description of monument replaced; if location computed, by taped or EDM traverse; landowner remarks, etc.

Excavated with backhoe. Found triangular shaped sandstone 8" wide and 14" long. Bearing tree marked by M. C. Smith still standing. Lowered stone and set Harrison on top.

COR. O.K. 10-11-75 S.S.
MON OK-RETIED RN-TM
8/29/80

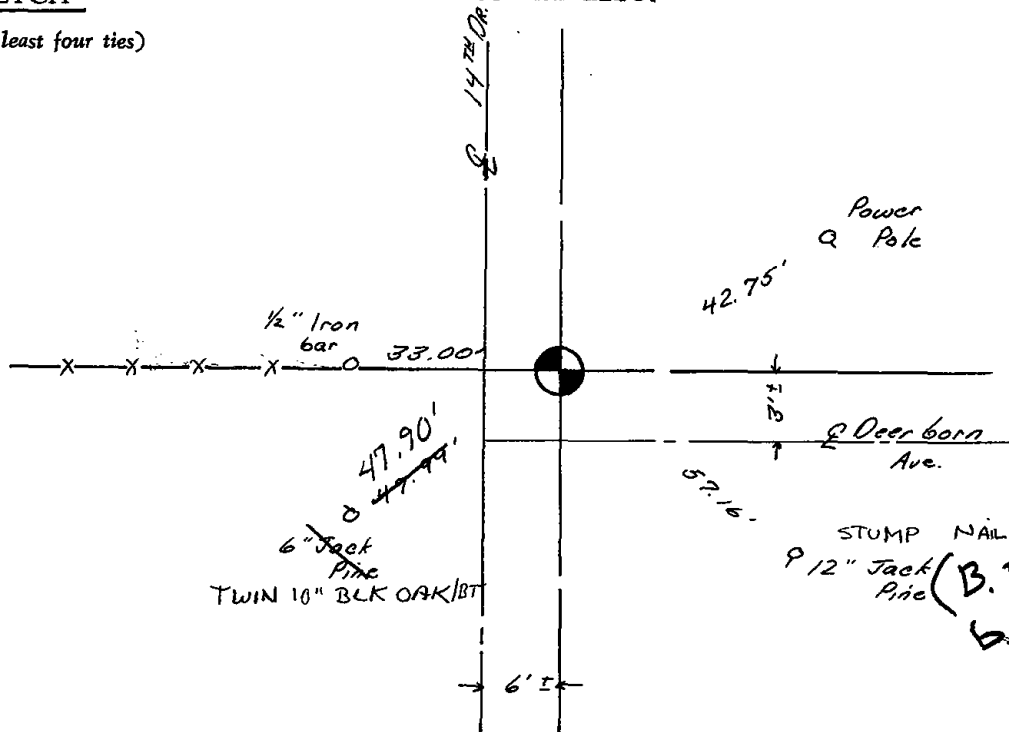
ALL OK 5/30/85
OK 2-5-90 KZ-SS
OK 8-8-94 CR-JG
OK 2-14-00 SS
" 12-15-10 SS

D.K.
CERTIFIED CORRECT:
Anthony B. Kiedrowski
Registered Land Surveyor
DATE: July 31, 1974


TIE SKETCH

All ties to nail and disc.

(Show at least four ties)



STUMP NAIL OK
P 12" Jack Pine (B.T. marked by M.C. Smith)





033

Government Land Corner Certificate

ADAMS County

TYPE OF MONUMENT: HARRISON

STATE PLANE COORDINATES: N _____
E _____

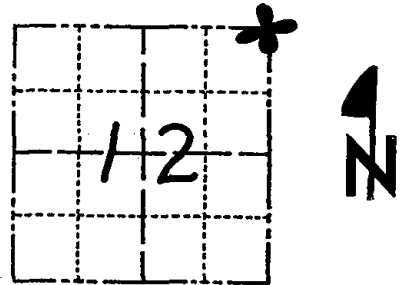
ELEVATION — M.S.L. DATUM: _____

THETA ANGLE: _____

FIELD BOOK: 57 PAGE 69


DRAWN BY: B. MERZ

CORNER NO. 33
SECTION 12
TOWN 17
RANGE 5



LOCATION
(Indicated by 'X')

SEAL:



BASIS FOR MONUMENT LOCATION

Show info such as: History of corner, with reference to Vol. and pg., dates, surveyor; exact description of monument replaced; if location computed, by taped or EDM traverse; landowner remarks, etc. (Use reverse side if necessary)

Monumented existing iron bar that had been used by other surveyors as the corner, after excavation with the backhoe yielded no other evidence of any previous monumentation.

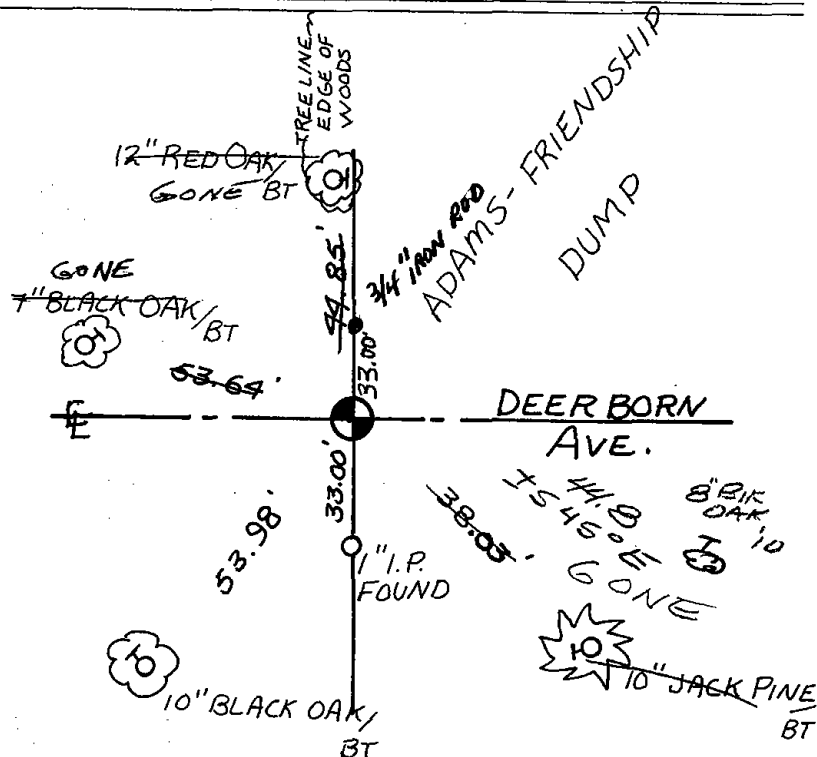
DATA SHOWN HERE ON
CERTIFIED CORRECT:

Anthony B. Kiedrowski
Registered Land Surveyor

DATE: 8-1-78

TIE SKETCH

Show at least four ties, also fence lines, roads, topo, size and type of witness trees' and if off road - best way to arrive at corner.



MAINTENANCE RECORD

Date	Init.	Remarks
8/27/80	RN-TH	mon OK
10-21-85	MB-SS	gone - 4 remain OK
2-5-90	KZ-SS	OK
8-8-94	CR-JG	OK
2-14-00	SS	OK
2-7-05	JG	OK
12-15-10	SS	1 NEW TIE



035

ADAMS COUNTY

Survey Monument Record

TYPE OF MONUMENT: Harrison Monument

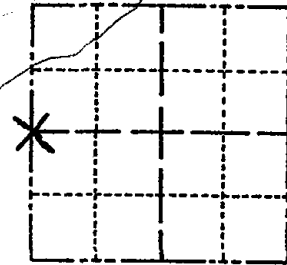
STATE PLANE COORDINATES: N _____
E _____

ELEVATION — M.S.L. DATUM: _____

THETA ANGLE: _____


FIELD BOOK: _____ PAGE _____

CORNER NO. 707 35
SECTION 8
TOWN 17
RANGE 5



LOCATION
(Indicated by 'X')

SEAL:



BASIS FOR MONUMENT LOCATION

(Use reverse side if necessary)

Show info such as: History of corner, with reference to Vol. and pg, dates, surveyor; exact description of monument replaced; if location computed, by taped or EDM traverse; landowner remarks, etc.

Retraced survey by F. W. Zietlow in the NW $\frac{1}{4}$ of the NW $\frac{1}{4}$ of Section 8.

Set corner at location as indicated on CSM for above noted survey, recorded November 4, 1970, Vol. 1, page 94 of Certified Surveys.

MON TIES OK KV-SK 9/26/80

1 GONE NO NEW 5/30/85 D.K.

3 NEW TIES 1-30-90 KZ-SS

400 SPIKES

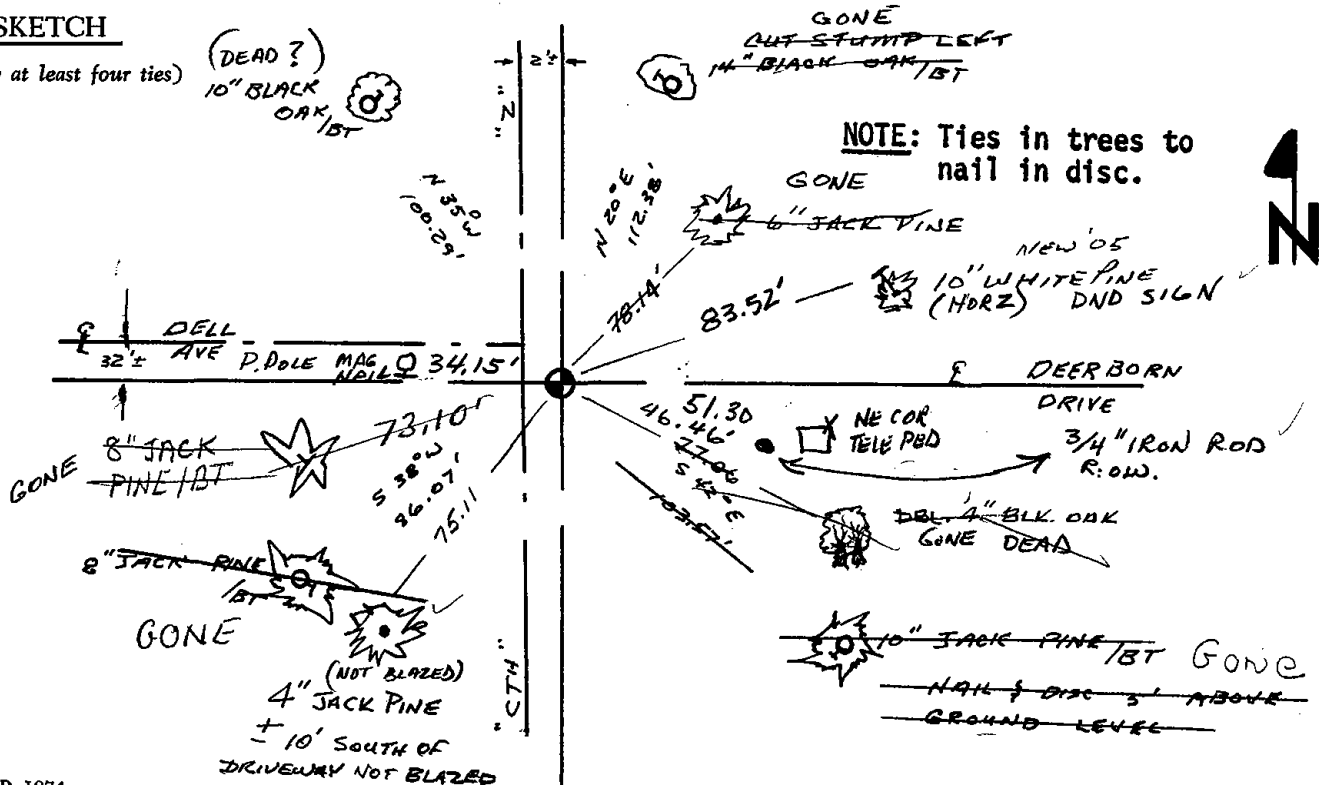
1-GONE, 1-NEW, 2-7-00, JG-SS

2-GONE, 3-NEW 2-11-05 JG-DA
12-16-10 OK SS

CERTIFIED CORRECT
Dale C. Hagen
Registered Land Surveyor
DATE: 6/3/75

TIE SKETCH

(Show at least four ties)





036

ADAMS COUNTY

Survey Monument Record

TYPE OF MONUMENT: HARRISON MONUMENT* 30 inches

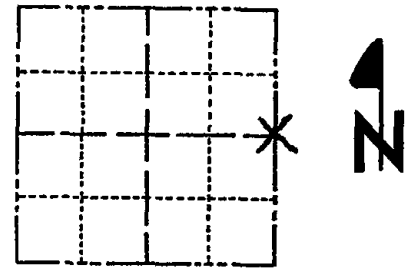
STATE PLANE COORDINATES: N _____
E _____

ELEVATION — M.S.L. DATUM: _____

THETA ANGLE: _____

FIELD BOOK: _____ PAGE _____

CORNER NO. 663 ⁽³⁶⁾
SECTION 8
TOWN 17
RANGE 5



LOCATION
(Indicated by 'X')

BASIS FOR MONUMENT LOCATION

(Use reverse side if necessary)

Show info such as: History of corner, with reference to Vol. and pg, dates, surveyor; exact description of monument replaced; if location computed, by taped or EDM traverse; landowner remarks, etc.

Replaced existing 1" iron pipe found during an extensive EDM traverse of the area. This pipe matched existing evidence very well. ABK dug with backhoe.

SEAL:

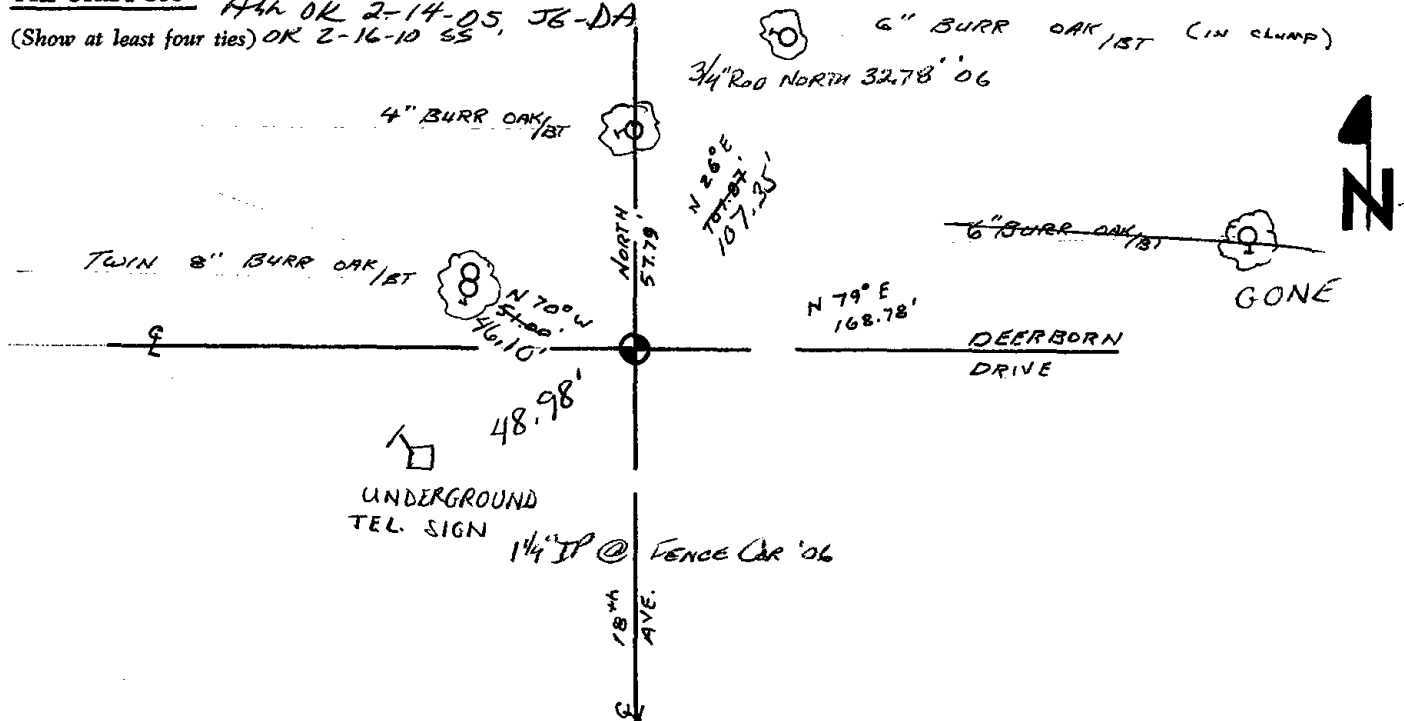


CORNER O.K. 10-31-75 DM-SS
MON OK-RETIED 8/29/80 RN-TH
ALL OK 5/23/85 D.K.
ALL OK 1-30-90 KZ
ALL OK 8-17-94 JG-SS

CERTIFIED CORRECT:

Dale C Hagen
Registered Land Surveyor
DATE: 6/3/75

TIE SKETCH ALL OK 1-10-00 JG-SS
ALL OK 2-14-05 JG-DA
(Show at least four ties) OK 2-16-10 SS



ADAMS COUNTY

Survey Monument Record *PK NAIL OVER 1/2" dia 5" high*

TYPE OF MONUMENT: HARRISON MONUMENT* 30 inches

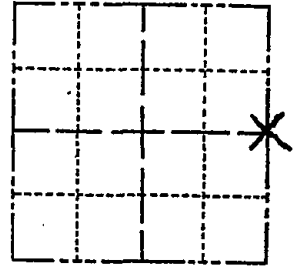
STATE PLANE COORDINATES: N _____
E _____

ELEVATION — M.S.L. DATUM: _____

THETA ANGLE: _____

FIELD BOOK: _____ PAGE _____

CORNER NO. 663 ⁽³⁶⁾
SECTION 8
TOWN 17
RANGE 5



LOCATION
(Indicated by 'X')

SEAL:



BASIS FOR MONUMENT LOCATION

(Use reverse side if necessary)

Show info such as: History of corner, with reference to Vol. and pg. dates, surveyor; exact description of monument replaced; if location computed, by taped or EDM traverse; landowner remarks, etc.

Replaced existing 1" iron pipe found during an extensive EDM traverse of the area. This pipe matched existing evidence very well. ABK dug with backhoe.

CORNER O.K. 10-31-75 DAH-SS
MON OK-RETIED 8/29/80 RN-TH
ALL OK 5/23/85 D.K.
ALL OK 1-30-90 KZ
ALL OK 8-17-94 SG-SS

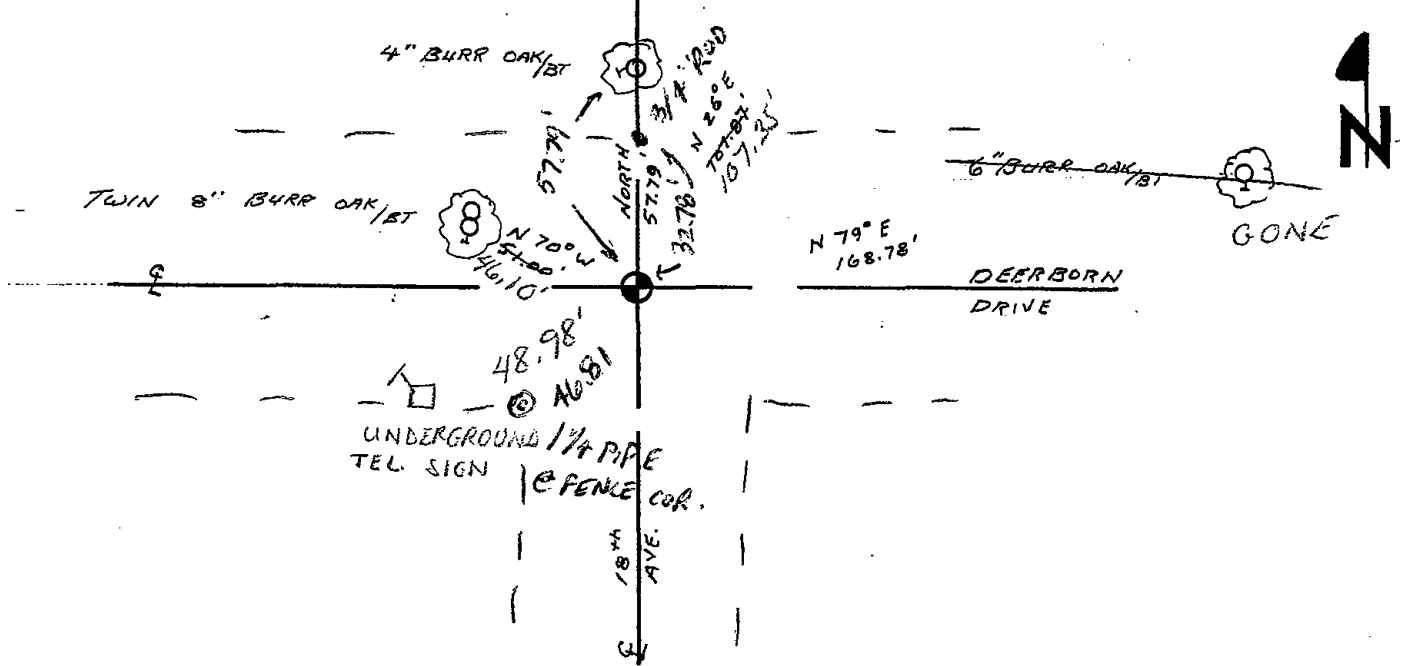
CERTIFIED CORRECT:

Dale C Hagen
Registered Land Surveyor
DATE: 6/3/75

TIE SKETCH

ALL OK 1-10-00 JG-SS
PK OK 2-14-05 JG-DA

(Show at least four ties) NEW TIES 5JAND6 SH-MC



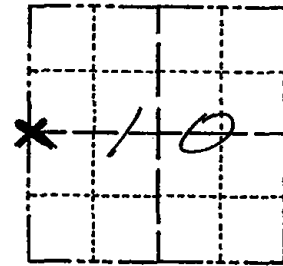


037

Government Land Corner Certificate


Adams County
 TYPE OF MONUMENT: 1 1/4" x 48" Iron Pipe / STAMPED ALUMINUM CAP.
 STATE PLANE COORDINATES: N _____
 E _____
 ELEVATION — M.S.L. DATUM: _____
 THETA ANGLE: _____
 FIELD BOOK: 83 PAGE 134
 DRAWN BY: G.P.R.

CORNER NO. 37
 SECTION 10
 TOWN 17
 RANGE 5



LOCATION
(Indicated by 'X')

SEAL:



DATA SHOWN HERE ON
CERTIFIED CORRECT:

Gregory P. Rhinehart
 Registered Land Surveyor

DATE: 3/9/80

BASIS FOR MONUMENT LOCATION

Show info such as: History of corner, with reference to Vol. and pg., dates, surveyor; exact description of monument replaced; if location computed, by taped or EDM traverse; landowner remarks, etc. (Use reverse side if necessary)

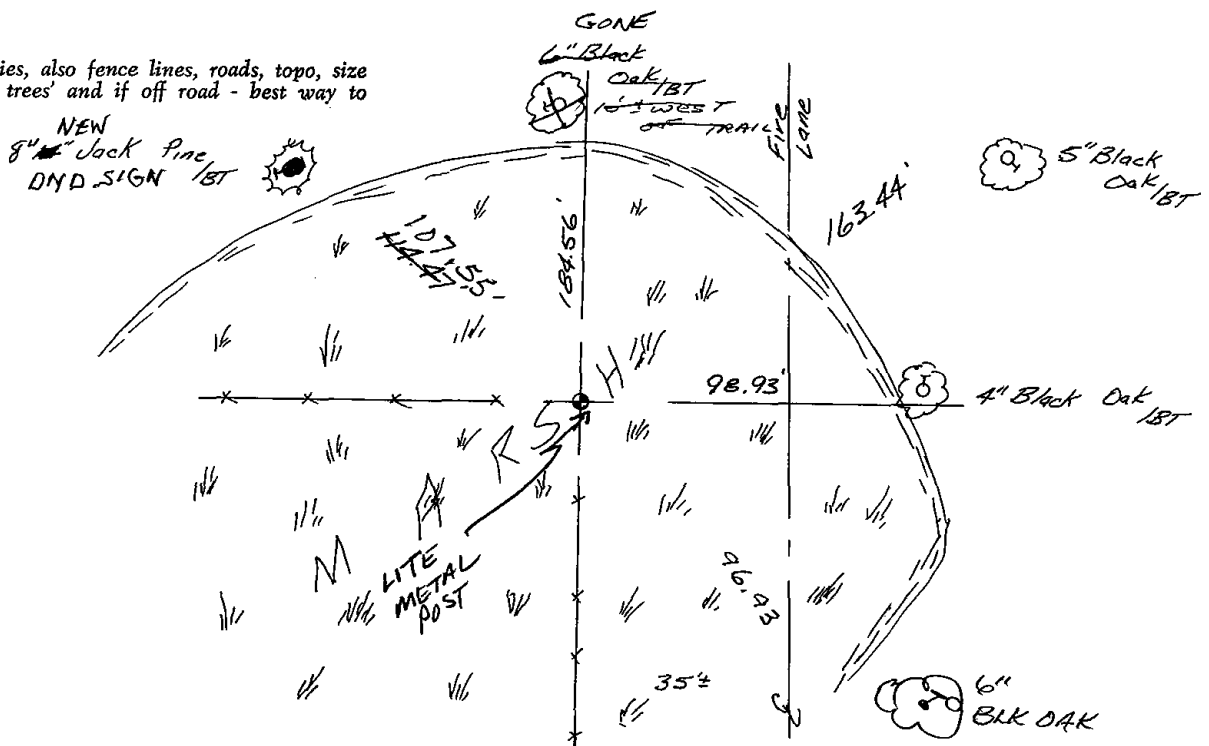
After traversing Sections 3,4,9,&10 of T17N R5E and comparing field distances to original and resurvey notes in these sections the fence corner at this point proved to be the most likely location of the original monument. This was accepted and monumented. No evidence of any previous monumentation was found at this location.


ALL OK 7-2-85 DK

ALL OK 1990 - GR
 OK 1-3-95 BS-SS
 2-GONE, 2-NEW, 1-10-00, JG-SS
 ALL OK, 2-10-05, JG-SS
 OK 2-16-10 SS

TIE SKETCH

Show at least four ties, also fence lines, roads, topo, size and type of witness trees and if off road - best way to arrive at corner.



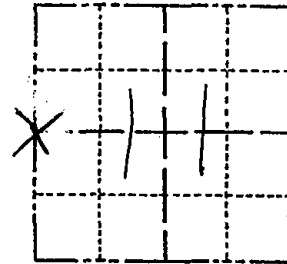


038

Government Land Corner Certificate

ADAMS County
 TYPE OF MONUMENT: Harrison
 STATE PLANE COORDINATES: N _____
 E _____
 ELEVATION — M.S.L. DATUM: _____
 THETA ANGLE: _____
 FIELD BOOK: 57 PAGE 27
 DRAWN BY: Roger Nuber

CORNER NO. 38
 SECTION 11
 TOWN 17
 RANGE 5



LOCATION
(Indicated by 'X')

BASIS FOR MONUMENT LOCATION

Show info such as: History of corner, with reference to Vol. and pg., dates, surveyor; exact description of monument replaced; if location computed, by taped or EDM traverse; landowner remarks, etc. (Use reverse side if necessary)

Ran EDM/T2 traverse around Section 11 and the West line of Section 14 to determine search area for investigation.

Excavation with backhoe yielded no evidence of the original corner or any remonumentation. Could find no bearing trees.

Relocated corner half way and on line between the Northwest and Southwest corners of Section 11.

Set Harrison Monument.

Top of Harrison is broken off, all ties OK
 5/28/85 D.K.

SEAL:



DATA SHOWN HERE ON
 CERTIFIED CORRECT:

Dale C Hagen
 Registered Land Surveyor

DATE: November 9, 1977

TIE SKETCH

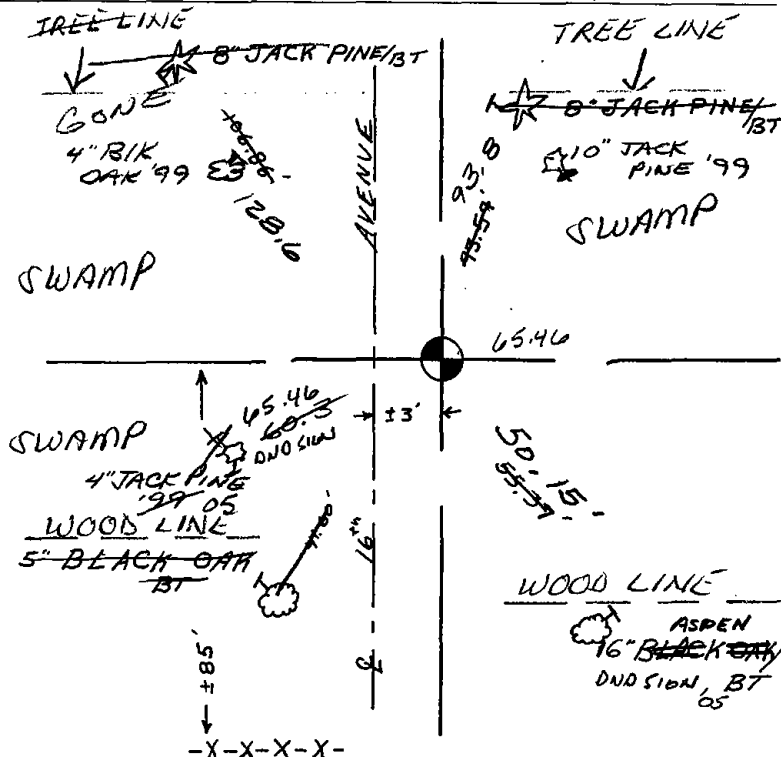
Show at least four ties, also fence lines, roads, topo, size and type of witness trees' and if off road - best way to arrive at corner.

NOTE

Ties in trees to
 nail in disc.

MAINTENANCE RECORD

Date	Init.	Remarks
9/26/80	KU-SK	MON REEPS, TIES OK
1-29-90	K2-SS	OK
1-3-95	BS-SS	1 GONE - No NEW
12-3-99	JG-SS	3 NEW TIES
2-21-05	JA-JG	2 NEW TIES, 2 GONE
9-2-10	SS	UNCOVERED MON 14" DEEP SET MAG NAIL 1.0' WEST & SOUTH





039

ADAMS COUNTY

Survey Monument Record

TYPE OF MONUMENT: Harrison Standard

STATE PLANE COORDINATES: N _____

E _____

ELEVATION — M.S.L. DATUM: _____

THETA ANGLE: _____

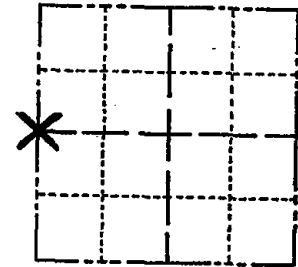
FIELD BOOK: _____ PAGE _____

CORNER NO. 423 ³⁹

SECTION 12


TOWN 17

RANGE 5



LOCATION
(Indicated by 'X')

SEAL:



BASIS FOR MONUMENT LOCATION

(Use reverse side if necessary)

Show info such as: History of corner, with reference to Vol. and pg, dates, surveyor; exact description of monument replaced; if location computed, by taped or EDM traverse; landowner remarks, etc.

Excavated area with backhoe. Found no evidence. Set corner 33' east of existing 1" iron pipe.

2 NEW TIES 12-28-99 SS
CORNER O.K. 10-11-75 SS
MON OK RN-TH 8/29/80
1 gone, NO NEW 5/30/85 D.K.
OK 1-29-90 KZ-SS
OK 8-8-94 CR-JM

CERTIFIED CORRECT:

Anthony B. Kiedrowski
Registered Land Surveyor

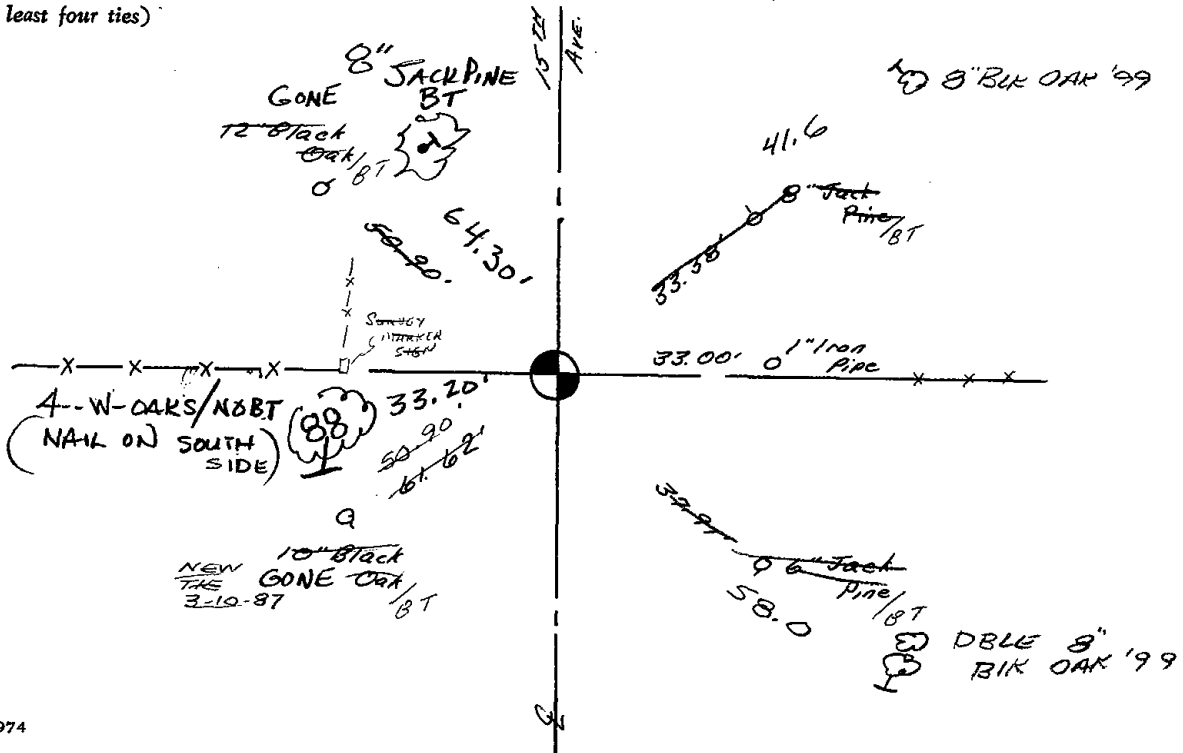
DATE: July 31, 1974

TIE SKETCH

2-GONE, 2-NEW, 2-7-05-J6

All ties to nail and disc.

(Show at least four ties)





040

Government Land Corner Certificate

ADAMS County

TYPE OF MONUMENT: HARRISON

STATE PLANE COORDINATES: N _____
E _____


ELEVATION — M.S.L. DATUM: _____

THETA ANGLE: _____

FIELD BOOK: 57 PAGE 68

DRAWN BY: B. MERZ

CORNER NO. 40
SECTION 12
TOWN 17
RANGE 5



LOCATION
(Indicated by 'X')

BASIS FOR MONUMENT LOCATION

Show info such as: History of corner, with reference to Vol. and pg., dates, surveyor; exact description of monument replaced; if location computed, by taped or EDM traverse; landowner remarks, etc. (Use reverse side if necessary)

Set equidistant and on line between adjacent section corners. No evidence of any previous monumentation was found.

SEAL:



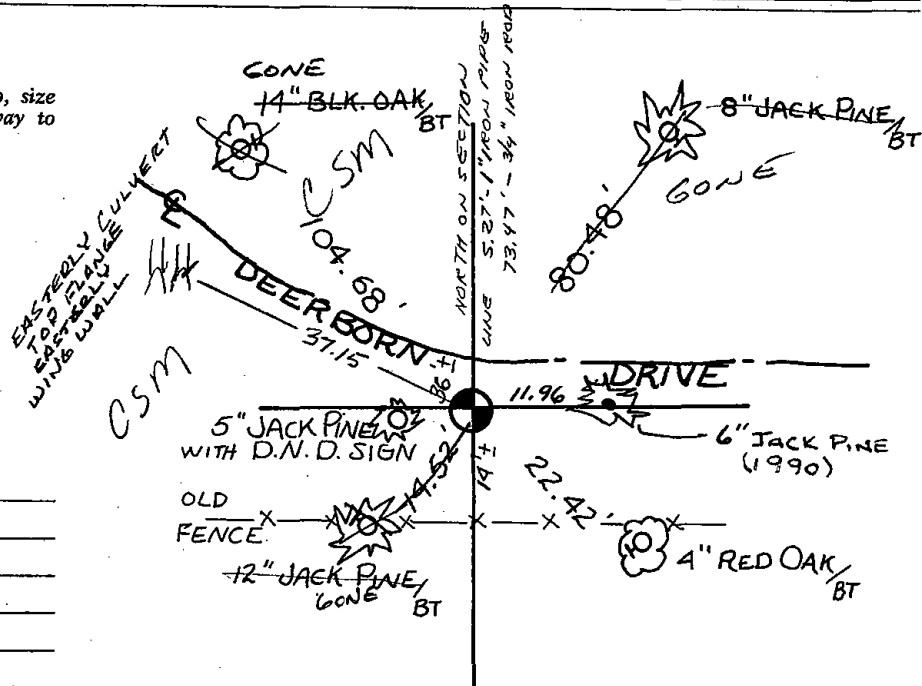
DATA SHOWN HERE ON
CERTIFIED CORRECT:

Anthony B. Kiedrowski
Registered Land Surveyor

DATE: 8-1-78


TIE SKETCH

Show at least four ties, also fence lines, roads, topo, size and type of witness trees' and if off road - best way to arrive at corner.



MAINTENANCE RECORD

Date	Init.	Remarks
8/27/80	TJH-RN	MON OK
10-21-85	MB-SS	1 TIE GONE
2-5-90	K2-SS	2 NEW TIES
1-10-95	JG-RS	ACK OK
2-14-00	SS	OK
8-7-05	JG	OK
12-16-10	SS	"



042

Government Land Corner Certificate

ADAMS County

TYPE OF MONUMENT: HARRISON R.R. SPIKE

STATE PLANE COORDINATES: N _____
E _____

ELEVATION — M.S.L. DATUM: _____

THETA ANGLE: _____

FIELD BOOK: 76 PAGE 46

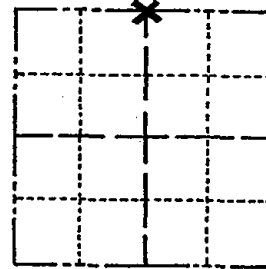
DRAWN BY: LANCE J. HABECK

CORNER NO. 42

SECTION 18


TOWN 17

RANGE 5



LOCATION
(Indicated by 'X')

SEAL:



BASIS FOR MONUMENT LOCATION

Show info such as: History of corner, with reference to Vol. and pg., dates, surveyor; exact description of monument replaced; if location computed, by taped or EDM traverse; landowner remarks, etc. (Use reverse side if necessary)

This corner was set at the intersection of the south line of Hill Ave. and the centerline of the Town road as indicated by H.C. Amundson in his plat of Dellwood.

ALL OK 6-21-85 DK

ALL OK 1-30-90 KZ - NOTE -

MONUMENT IS A RR SPIKE, NOT HARRISON

ALL OK 8-24-94 JG-SS

1' NEW TIE 1-10-00 JG-SS

OK 2-15-05 DA/JG

" 9-2-10 SS

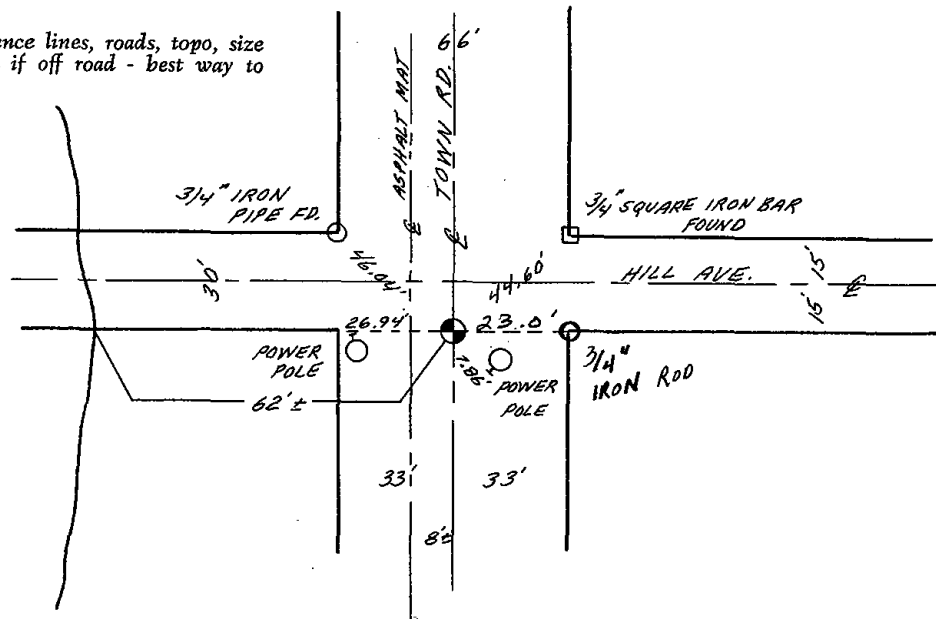
DATA SHOWN HERE ON
CERTIFIED CORRECT:

Lance J. Habeck
Registered Land Surveyor

DATE: 4/6/81


TIE SKETCH

Show at least four ties, also fence lines, roads, topo, size and type of witness trees' and if off road - best way to arrive at corner.





043





044

ADAMS COUNTY

Survey Monument Record

TYPE OF MONUMENT: Standard Harrison Monument

STATE PLANE COORDINATES: N _____

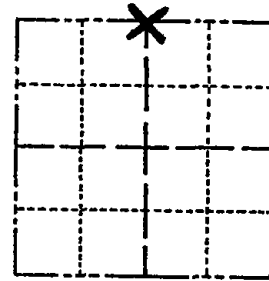
E _____

ELEVATION — M.S.L. DATUM: _____

THETA ANGLE: _____

FIELD BOOK: _____ PAGE _____

CORNER NO. 709 (44)
 SECTION 17
 TOWN 17
 RANGE 5



LOCATION
(Indicated by 'X')

SEAL:

BASIS FOR MONUMENT LOCATION

(Use reverse side if necessary)

Show info such as: History of corner, with reference to Vol. and pg, dates, surveyor; exact description of monument replaced; if location computed, by taped or EDM traverse; landowner remarks, etc.

Ran EDM/transit traverse around Section 17, Town 17N, Range 5E.

Found ancient 3/4" square iron bar.


Accepted same as corner.

TIES & MON OK 9/29/80 BS-KU

3 NEW TIES 10-23-85 MB-SS
 OK 3-30-90 SS

ALL OK 8-24-90 JG-SS
 OK - 11-17-00 JG-SS

4-GONE 3-NEW 2-11-05, ML-DA
 1 NEW TIE 2-16-10 SS

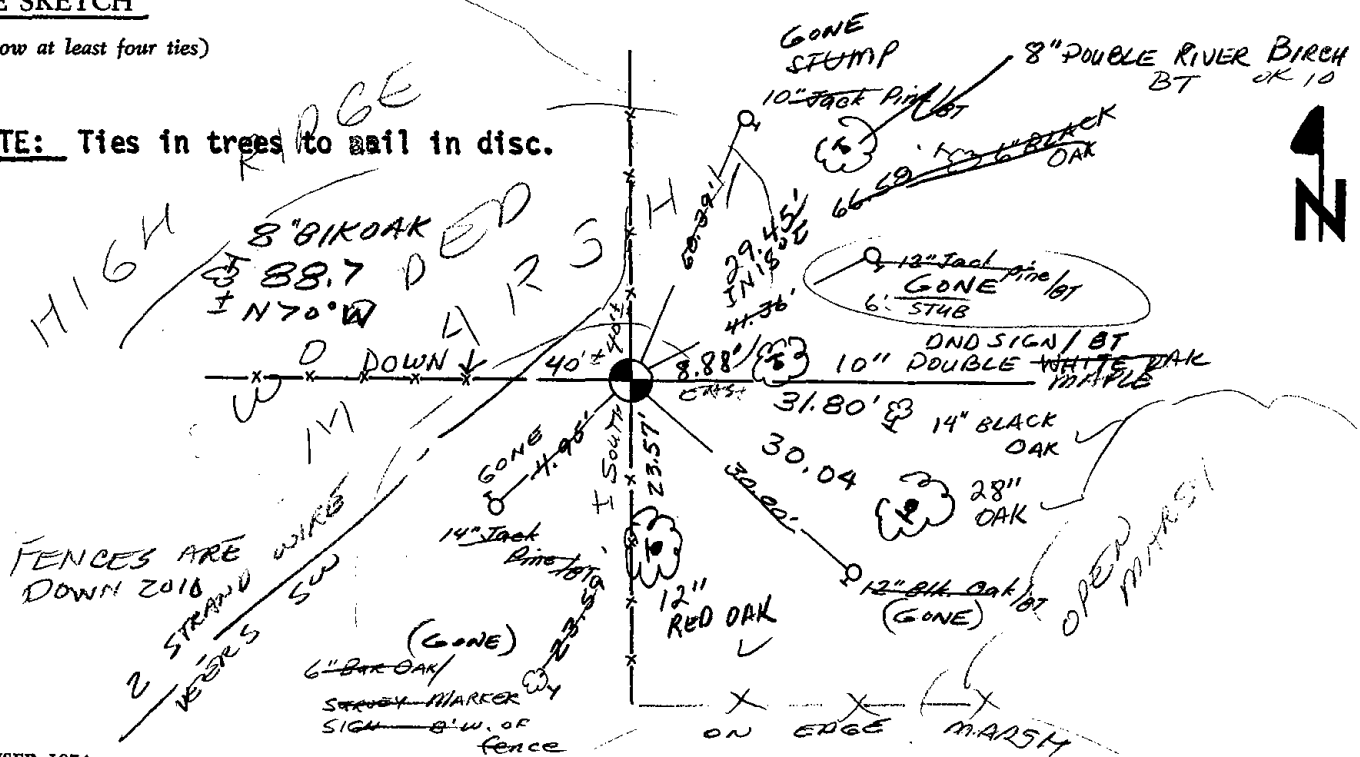


CERTIFIED CORRECT
Dale C. Hagen
 Registered Land Surveyor
 DATE: 6/3/75

TIE SKETCH

(Show at least four ties)

NOTE: Ties in trees to nail in disc.







045

ADAMS COUNTY

Survey Monument Record

TYPE OF MONUMENT: Harrison Standard

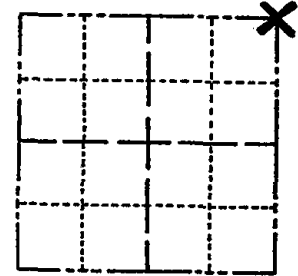
STATE PLANE COORDINATES: N _____
E _____

ELEVATION — M.S.L. DATUM: _____

THETA ANGLE: _____

FIELD BOOK: _____ PAGE _____

CORNER NO. 710 (45)
SECTION 17
TOWN 17
RANGE 5



LOCATION
(Indicated by 'X')

BASIS FOR MONUMENT LOCATION

(Use reverse side if necessary)

Show info such as: History of corner, with reference to Vol. and pg. dates, surveyor; exact description of monument replaced; if location computed, by taped or EDM traverse; landowner remarks, etc.

SEAL:



Prorated corner in the North-South direction with respect to the existing evidence found in EDM/transit traverse of the entire area. Set record distance from the existing corner to the West. This corner matched existing evidence to the East.

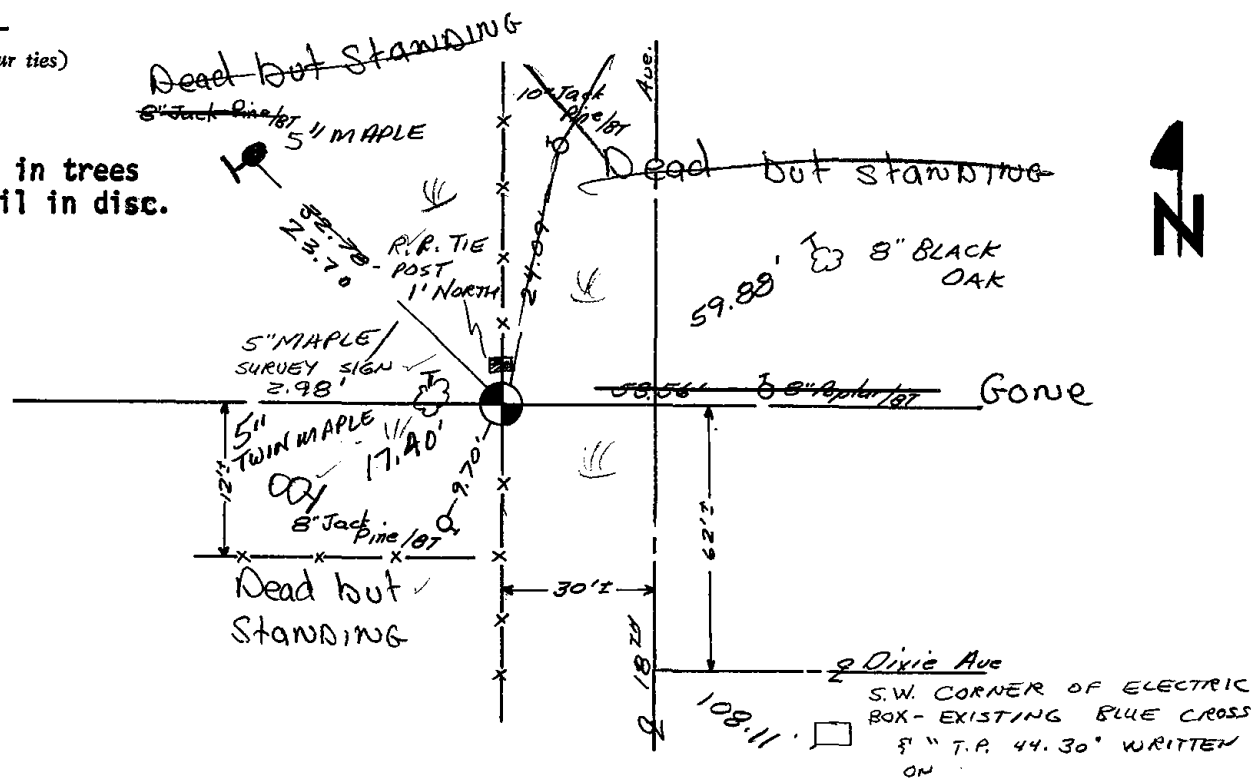
MON & TIES OK 8/27/80 RN-JH
1 GONE nothing Av. 5-23-85 DK
3 NEW TIES 10-23-85 MB-SS
OK 1-29-90 KZ-SS
ALL OK 8-24-94 JG-SS
3-NEW TIES, 1-10-00, JG-SS
ALL OK 2-14-05, JG-DA
OK 2-16-10 SS

CERTIFIED CORRECT:
Dale C. Hagen
Registered Land Surveyor
DATE: 6/3/75

TIE SKETCH

(Show at least four ties)

NOTE: Ties in trees to nail in disc.



ADAMS COUNTY

Survey Monument Record

TYPE OF MONUMENT: Harrison Standard

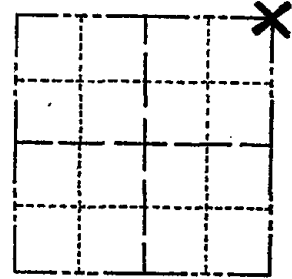
STATE PLANE COORDINATES: N _____
E _____

ELEVATION — M.S.L. DATUM: _____

THETA ANGLE: _____


FIELD BOOK: _____ PAGE _____

CORNER NO. 710 45
SECTION 17
TOWN 17
RANGE 5



LOCATION
(Indicated by 'X')

SEAL:



BASIS FOR MONUMENT LOCATION

(Use reverse side if necessary)
Show info such as: History of corner, with reference to Vol. and pg, dates, surveyor; exact description of monument replaced; if location computed, by taped or EDM traverse; landowner remarks, etc.

Prorated corner in the North-South direction with respect to the existing evidence found in EDM/transit traverse of the entire area. Set record distance from the existing corner to the West. This corner matched existing evidence to the East.

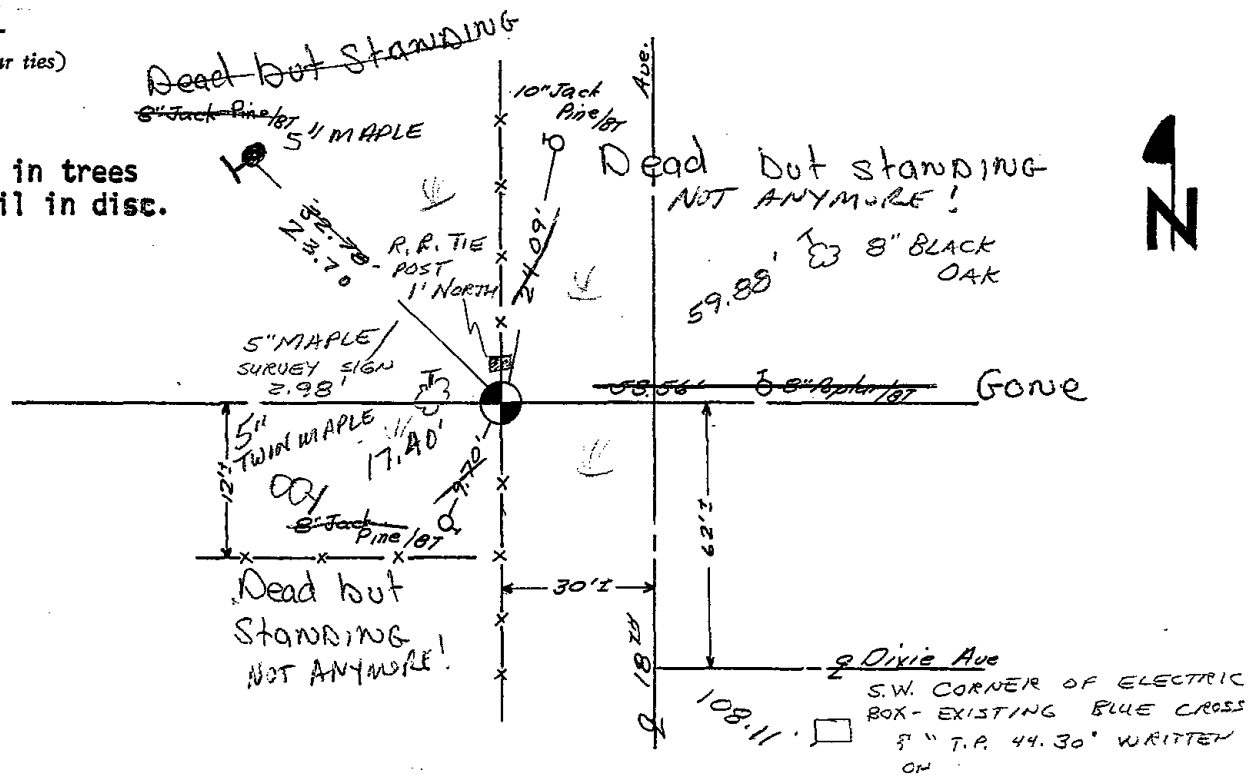
MON & TIES OK 8/27/80 RN-TM
1 GONE Nothing Av. 5-23-85 DK
3 NEW TIES 10-23-85 MB-SS
OK 1-29-90 K2-SS
ALL OK 8-24-99 JG-SS
3-NEW TIES, 1-10-00, JG-SS
ALL OK 2-14-05 JG-DA
OK, 5 JAN 06, 54-MC

CERTIFIED CORRECT:
Dale C. Hagen
Registered Land Surveyor
DATE: 6/3/75

TIE SKETCH

(Show at least four ties)

NOTE: Ties in trees to nail in disc.





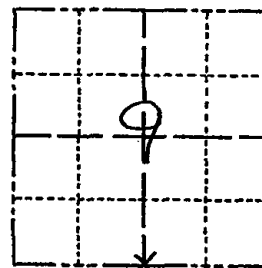
046

Government Land Corner Certificate

SET MARK
4/21/80
RAI-SS

Adams County
 TYPE OF MONUMENT: Harrison TO BE REPLACED
 STATE PLANE COORDINATES: N _____
 E _____
 ELEVATION — M.S.L. DATUM: _____
 THETA ANGLE: _____
 FIELD BOOK: B3 PAGE 133
 DRAWN BY: G.P.F.

CORNER NO. 46
 SECTION 9
 TOWN 17
 RANGE 5



LOCATION
(Indicated by 'X')

BASIS FOR MONUMENT LOCATION

Show info such as: History of corner, with reference to Vol. and pg., dates, surveyor; exact description of monument replaced; if location computed, by taped or EDM traverse; landowner remarks, etc. (Use reverse side if necessary)

Set monument on line between adjacent section corners and proportionate to M.C. Smith's notes of Sept., 1920 as recorded in Vol. 2 page 77 ACSR. I was unable to locate any evidence of Smith's bearing trees at this point.

ALL OK 7-2-85 DK

OK 1-29-90 KZ-SS

1 GONE-1 NEW 1-3-95 BS-SS

OK 1-10-00, JG-SS

4-NEW NAIL & DISTANCES, TOP OF MONUMENT BROKEN OFF
 2-14-05, JG-DA
 2-16-10 SS

SEAL:



DATA SHOWN HERE ON CERTIFIED CORRECT:

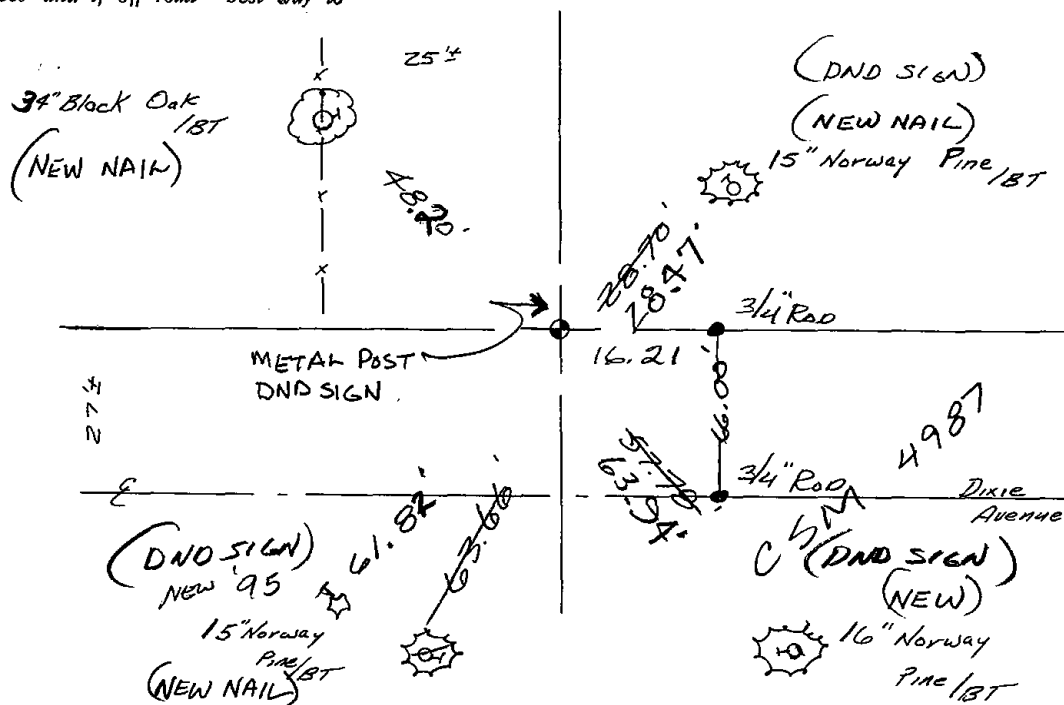
Gregory P. Rhinehart
 Registered Land Surveyor

DATE:

3/9/80


TIE SKETCH

Show at least four ties, also fence lines, roads, topo, size and type of witness trees and if off road - best way to arrive at corner.





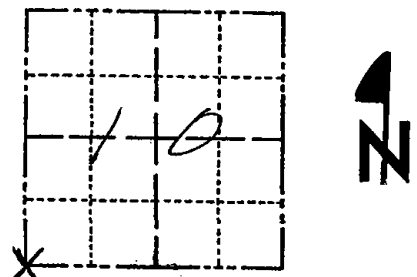
047



Government Land Corner Certificate

Adams County
 TYPE OF MONUMENT: 1/4" x 48" Iron Pipe / STAMPED ALUM. CAP
 STATE PLANE COORDINATES: N _____
 E _____
 ELEVATION — M.S.L. DATUM: _____
 THETA ANGLE: _____
 FIELD BOOK: 83 PAGE 135
 DRAWN BY: GPR

CORNER NO. 47
 SECTION 10
 TOWN 17
 RANGE 5



LOCATION (Indicated by 'X')

SEAL:



BASIS FOR MONUMENT LOCATION

Show info such as: History of corner, with reference to Vol. and pg., dates, surveyor; exact description of monument replaced; if location computed, by taped or EDM traverse; landowner remarks, etc. (Use reverse side if necessary)

A $\frac{1}{2}$ " iron pipe was found at this location during a traverse, by Dale G. Hagen, of the south line of Section 9-17-5 in 1975. At that time the pipe was not verified as the corner and not accepted. This pipe was not found during the traverse of the south lines of sections 9 & 10 T17N R5E at this time. Its position was determined from data by D.C.H. and when compared to M.C. Smith's notes in Vol. 2 pg. 77 the location of the pipe proved to be extremely good. This location was accepted as the corner and monumented.

I was unable to locate any of the bearing trees marked by M.C. Smith in his survey of Sept., 1920.

ALL OK 7-2-85 - DK

ALL OK 1-29-90 KZ-SS

2 NEW TIES 12-28-99 - SS

ALL OK 2-10-05 - JG-SS

DATA SHOWN HERE ON CERTIFIED CORRECT:

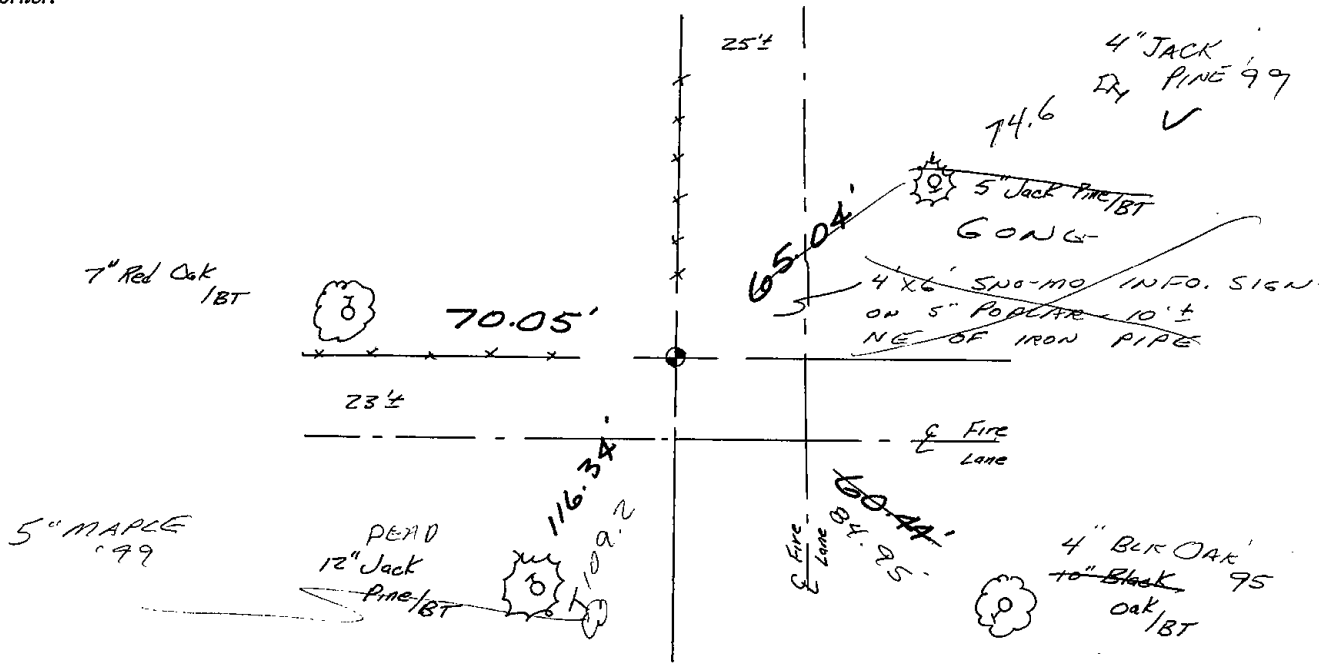
Gregory P. Rhinehart
Registered Land Surveyor

DATE: March 9, 1980

2-16-10 PD PIPE/CAP TIPPED - ADJUSTED TO CORRECT 11-18-10 GR


TIE SKETCH

Show at least four ties, also fence lines, roads, topo, size and type of witness trees' and if off road - best way to arrive at corner.





048

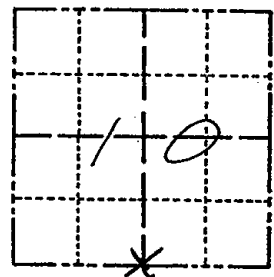


Government Land Corner Certificate

412180
RN-SS

Adams County TEMP. 1" IRON
 TYPE OF MONUMENT: Harrison TO BE REPLACED
 STATE PLANE COORDINATES: N _____
 E _____
 ELEVATION — M.S.L. DATUM: _____
 THETA ANGLE: _____
 FIELD BOOK: 83 PAGE 136
 DRAWN BY: G.P.R.

CORNER NO. 48
 SECTION 10
 TOWN 17
 RANGE 5



LOCATION
(Indicated by 'X')

BASIS FOR MONUMENT LOCATION

Show info such as: History of corner, with reference to Vol. and pg., dates, surveyor; exact description of monument replaced; if location computed, by taped or EDM traverse; landowner remarks, etc. (Use reverse side if necessary)

Set on line between adjacent section corners and proportionate to M.C. Smith's notes of Sept. 1920 as recored in Vol. 2 page 77 ACSR. I was unable to locate any of Smith's evidence.

FIND STEEL POST AT CORNER - OK 1-29-90 KZ-SS
 1- GONE, 2- NEW 1-6-95 JG-BS
 3 REMAINING TIES 12-28-99
 NOTHING AVAILABLE SS
 1- NEW 2/10/05 - JG-SS
 2 NEW 9-2-10 SS

SEAL:



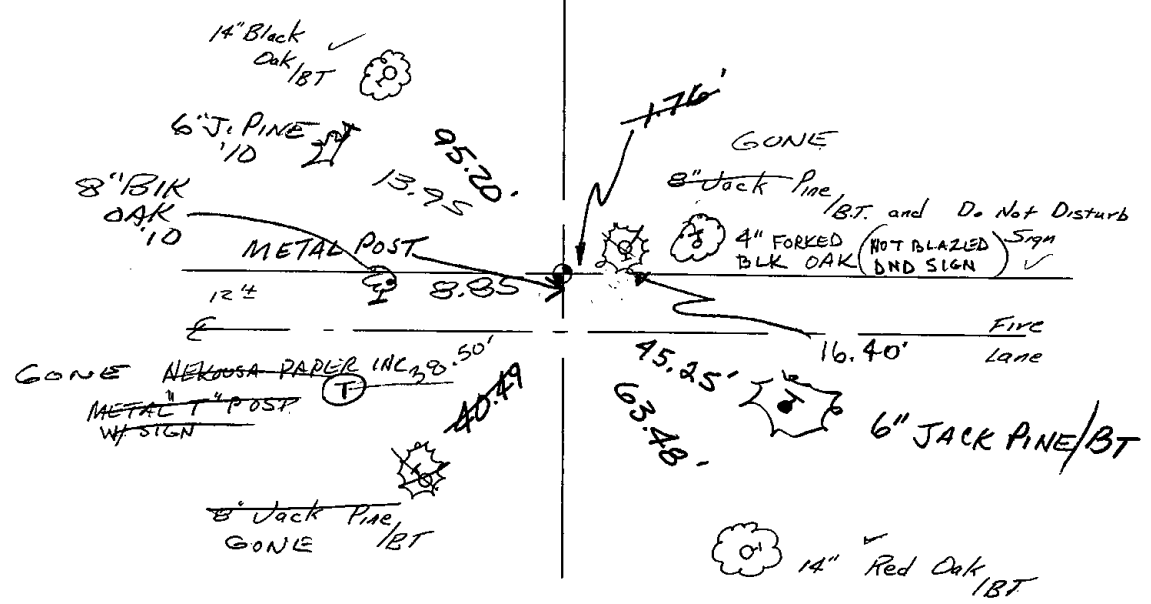
DATA SHOWN HERE ON
CERTIFIED CORRECT:

Gregory P Rhinehart
Registered Land Surveyor

DATE: 3/9/80


TIE SKETCH

Show at least four ties, also fence lines, roads, topo, size and type of witness trees and if off road - best way to arrive at corner.





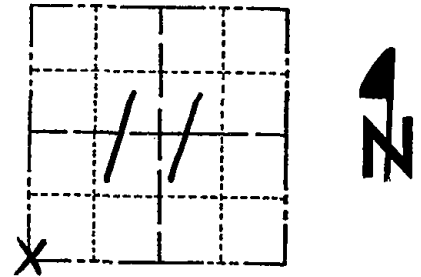
049



Government Land Corner Certificate

ADAMS County
 TYPE OF MONUMENT: Standard Harrison
 STATE PLANE COORDINATES: N _____
 E _____
 ELEVATION — M.S.L. DATUM: _____
 THETA ANGLE: _____
 FIELD BOOK: 57 PAGE 24
 DRAWN BY: Greg Rhinehart

CORNER NO. 49
 SECTION 11
 TOWN 17
 RANGE 5



LOCATION
(Indicated by 'X')

BASIS FOR MONUMENT LOCATION

Show info such as: History of corner, with reference to Vol. and pg., dates, surveyor; exact description of monument replaced; if location computed, by taped or EDM traverse; landowner remarks, etc. (Use reverse side if necessary)

After traversing the West lines of sections 11 and 14 with EDM/T2 to determine search areas two bearing tree stumps were located. A stone as was described in Vol. 2 Pg. 77 of Adams County Surveyor's notes was found at the distances and bearings noted by M. C. Smith, a previous County Surveyor.

The position of the stone (10"x7"x13" red granite) was monumented with a standard Harrison Monument.

SEAL:



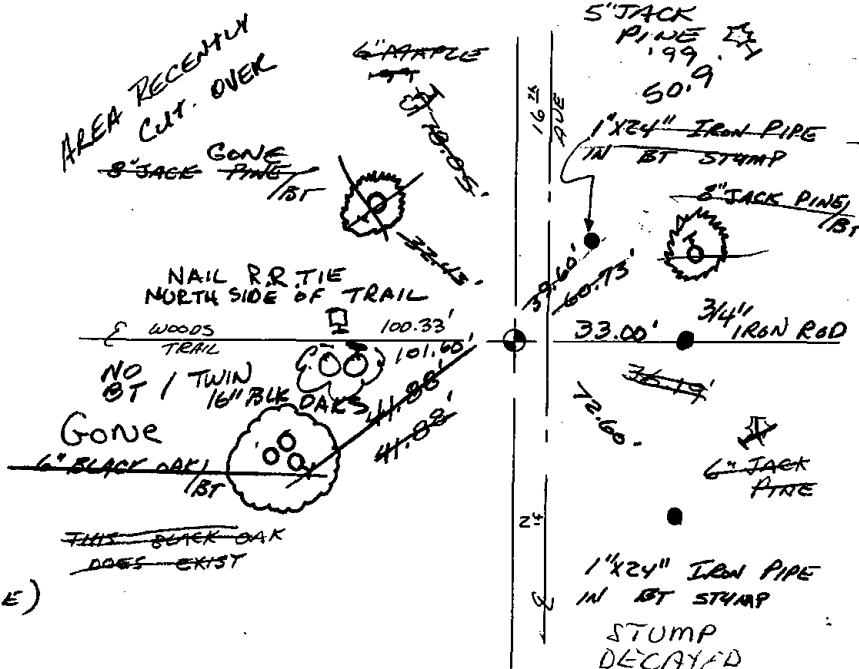
DATA SHOWN HERE ON
CERTIFIED CORRECT:

Dale C. Hagen
Registered Land Surveyor

DATE: 10-3-77

TIE SKETCH

Show at least four ties, also fence lines, roads, topo, size and type of witness trees' and if off road - best way to arrive at corner.




MAINTENANCE RECORD

Date	Init.	Remarks
9/20/80	KV-SK	MON BEEPS, TIES OK
9-30-85	MB-SS	1 NEW
1-29-90	KZ-SS	1 GONE (NONE AVAILABLE)
1-3-95	BS-SS	OK
12-3-99	JG-SS	2 NEW TIES
2-21-05	JG-DA	3-GONE, 3-NEW TIES
2-12-10	SS	OK





050



Government Land Corner Certificate

ADAMS County

TYPE OF MONUMENT: HARRISON

STATE PLANE COORDINATES: N _____
E _____

ELEVATION — M.S.L. DATUM: _____

THETA ANGLE: _____

FIELD BOOK: 49 PAGE 129

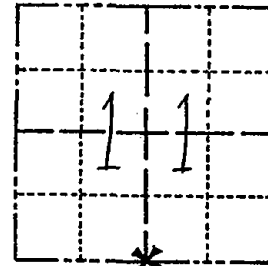
DRAWN BY: DALE C. HAGEN

CORNER NO. 50

SECTION 11

TOWN 17 NORTH

RANGE 5 EAST



LOCATION
(Indicated by 'X')

BASIS FOR MONUMENT LOCATION

Show info such as: History of corner, with reference to Vol. and pg., dates, surveyor; exact description of monument replaced; if location computed, by taped or EDM traverse; landowner remarks, etc. (Use reverse side if necessary)

Ran EDM/T2 traverse around Section 11 and portions of adjacent sections to determine search area for investigation. Also tied into traverse by Midstates and Associates, of Barraboo, of Section 14 to further define search area.

Could find no evidence of the original corner or any remonumentation of this corner. Could find no bearing trees.

Relocated corner by single proportionate measure on line between adjacent section corners.

SEAL:



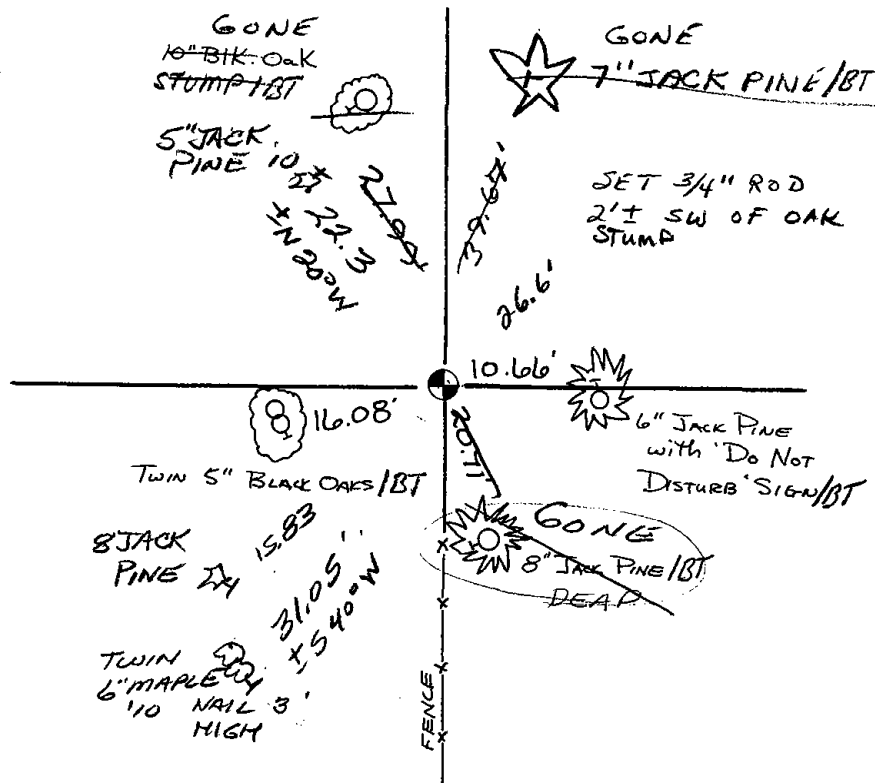
DATA SHOWN HERE ON
CERTIFIED CORRECT:

Dale C. Hagen
Registered Land Surveyor

DATE: December 19, 1977


TIE SKETCH

Show at least four ties, also fence lines, roads, topo, size and type of witness trees' and if off road - best way to arrive at corner.




MAINTENANCE RECORD

Date	Init.	Remarks
1/20/81	AN-SK	MON. OK - RETIED
10-21-85	MB-SS	1 NEW TIE
6-1-90	JG-SS	2-GONE, 1-NEW
1-3-95	SS-BS	OK
12-7-99	JG-SS	OK
1-10-06	SS	OK
2-12-10	SS	2 NEW TIES





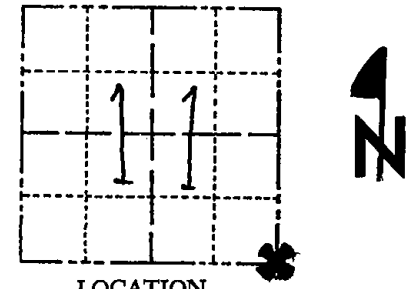
051



Government Land Corner Certificate

ADAMS County
 TYPE OF MONUMENT: Harrison
 STATE PLANE COORDINATES: N 43°57'07.1"
 HAND HELD GPS 2010 E 089°51'27.4"
 ELEVATION — M.S.L. DATUM: _____
 THETA ANGLE: _____
 FIELD BOOK: 58 PAGE 34
 DRAWN BY: SCOTT SORENSEN

CORNER NO. 51
 SECTION 11
 TOWN 17
 RANGE 5



LOCATION
(Indicated by 'X')

BASIS FOR MONUMENT LOCATION

Show info such as: History of corner, with reference to Vol. and pg., dates, surveyor; exact description of monument replaced; if location computed, by taped or EDM traverse; landowner remarks, etc. (Use reverse side if necessary)

Ran EDM/T2 traverse around Section 11, and Midstates Assoc. (John Breneman) traversed for mile to South and East. Could find no evidence of bearing trees (Orig or replacement) or the corner.

After consultation with John Breneman, we concluded that the corner be located by doubling over distance between occupied East Quarter corner of Sec. 14 and occupied Forty corner 1/4 mile North of East Quarter corner, and placing corner on old fence line. The distances from South matched M.C. Smith's well, and distance to West as well. Does not match location of occupied road to North exactly, but distances to North and East are quite reasonable. Fence at South 1/4 corner of Sec. 11 fits quite well.

Set Harrison on 9-29-1977.

SEAL:



DATA SHOWN HERE ON
CERTIFIED CORRECT:

Dale C. Hagen
Registered Land Surveyor

DATE: 9-30-1977

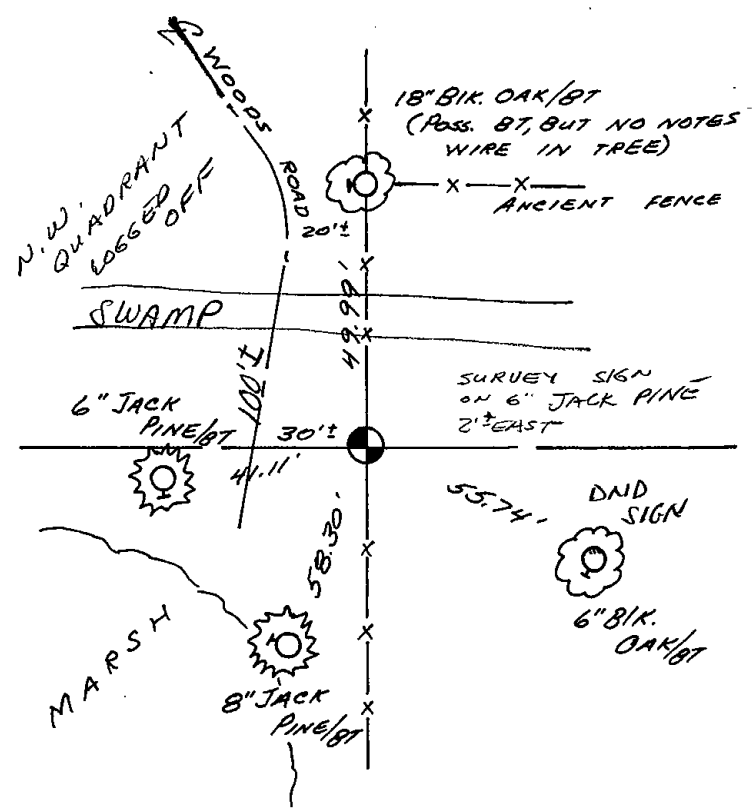
TIE SKETCH

Show at least four ties, also fence lines, roads, topo, size and type of witness trees' and if off road - best way to arrive at corner.

NOTE


- 1) Ties in trees to nail in disc.

DRIVE IN FROM 15TH AVE OFF OF "J"




MAINTENANCE RECORD

Date	Init.	Remarks
9/30/80	BS-KV	MON. & TIES OK
10-21-85	MB-SS	O.K.
1-29-90	K2-SS	OK
1-3-95	SS-BS	OK
1-10-06	SG-SS	OK
11-15-10	GR	OK





052



ADAMS COUNTY

Survey Monument Record

TYPE OF MONUMENT: Harrison Standard

STATE PLANE COORDINATES: N. _____

E. _____

ELEVATION — M.S.L. DATUM: _____

THETA ANGLE: _____

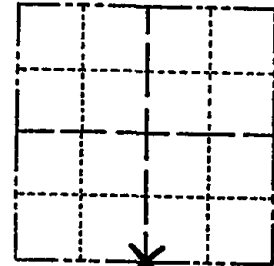
FIELD BOOK: _____ PAGE _____

CORNER NO. 422

SECTION 12

TOWN 17

RANGE 5



LOCATION
(Indicated by 'X')

SEAL:



BASIS FOR MONUMENT LOCATION

(Use reverse side if necessary)

Show info such as: History of corner, with reference to Vol. and pg, dates, surveyor; exact description of monument replaced; if location computed, by taped or EDM traverse; landowner remarks, etc.

Excavated with backhoe. Found 4" x 6" x 16" sandstone. Lowered stone and placed Harrison on top.

OK 2-14-00 SS
COR. O.K. 10-11-75 S.S.
MON OK-NEW TIES 8/27/80 RN-TH
ALL OK 5/30/85 DK.
2-GONE, 2-NEW 6-20-90 JG
ALL OK 8-3-94 JG-BS
1-GONE, 1-NEW, 2-7-05 JG

CERTIFIED CORRECT:

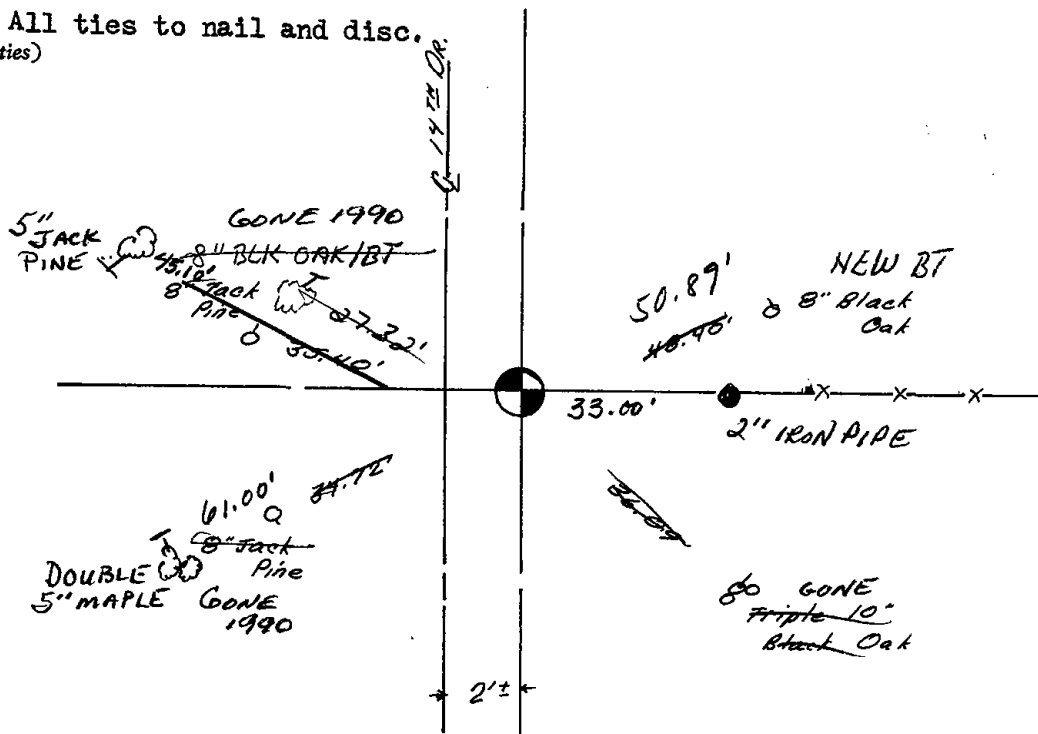
Registered Land Surveyor

DATE: July 31, 1974

TIE SKETCH

All ties to nail and disc.


(Show at least four ties)







053



ADAMS COUNTY

Survey Monument Record

TYPE OF MONUMENT: HARRISED - STANDARD - SECTION CORNER

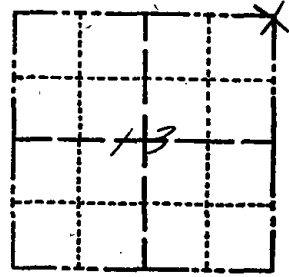
STATE PLANE COORDINATES: N _____
E _____

ELEVATION - M.S.L. DATUM: _____

THETA ANGLE: _____

FIELD BOOK: 565 PAGE 28

CORNER NO. 53
SECTION 13
TOWN 17 N.
RANGE 5E



LOCATION
(Indicated by 'X')



BASIS FOR MONUMENT LOCATION

(Use reverse side if necessary)

Show info such as: History of corner, with reference to Vol. and pg, dates, surveyor; exact description of monument replaced; if location computed, by taped or EDM traverse; landowner remarks, etc.

SEAL:

I MADE A THOROUGH SEARCH OF ALL ADAMS COUNTY SURVEY RECORDS. FOUND NOTES FROM M.C. SMITH DATED NOV. 29, 1916 SHOWING AN IRON POST AT THIS CORNER AND ONE BEARING TREE. ALSO FOUND A BOOK OF FIELD BEARING AND DISTANCE TIES FOR ALL GOUT. CORNERS ON THIS RANGE LINE BETWEEN T.17 R.5 & T.17. R.5. I RAN AN EXTENSIVE E.O.M. TRAVERSE OF SECTION 13 & ADJOINING SECTION 18-17-6. FROM MY TRAVERSE I CORRECTED TO APPROXIMATE POSITION OF THIS CORNER BY USING ALL PREVIOUS NOTES AND MADE A THOROUGH SEARCH FOR THE IRON POST AND BEARING TREES. ALSO SEARCHED FOR ANY FENCE WIRE WITH SCHOENSTEDT. I FOUND NO EVIDENCE OR WITNESSES. I NOTED THAT THE ENTIRE AREA HAD ONCE BEEN BURNED OFF AND THAT THE SIDES OF THE

CERTIFIED CORRECT:

John A. Breneman
Registered Land Surveyor
DATE: Nov. 4, 1977

TIE SKETCH


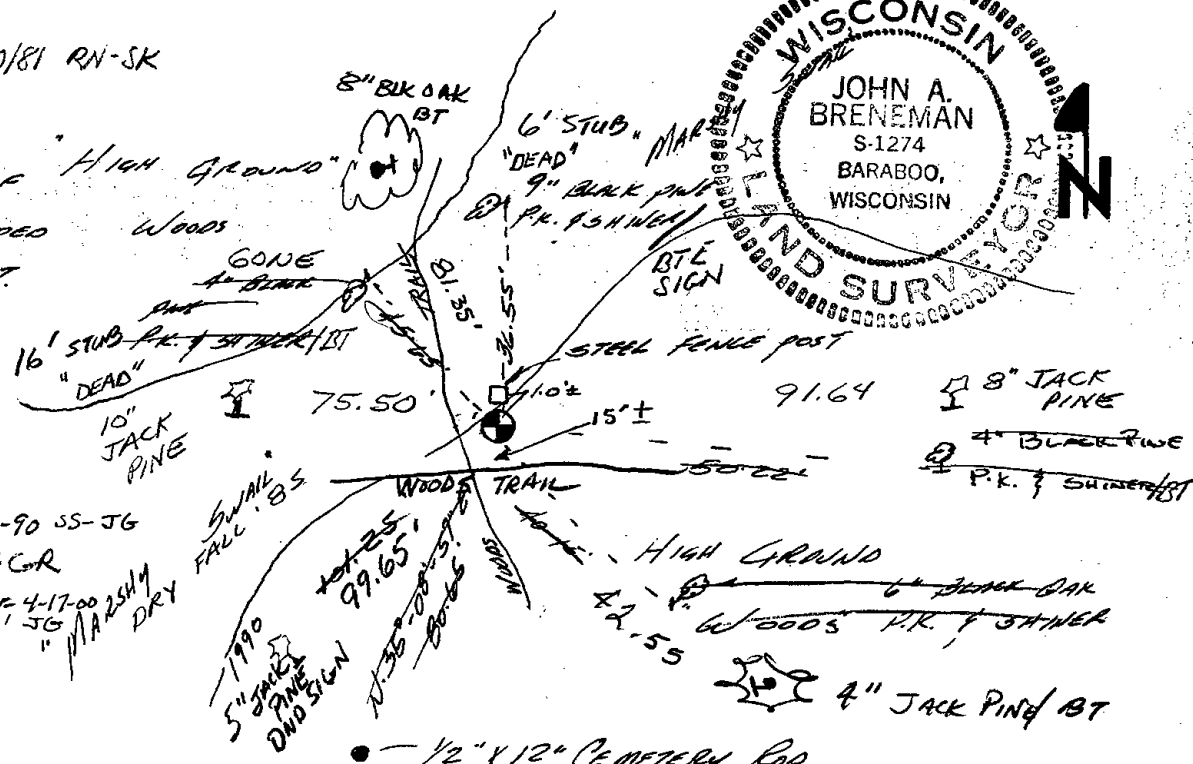
(Show at least four ties)

MON & TIES OK 1/20/81 RN-SK

NOTE: THE DIAMETER OF "HIGH GROUND" ALL TREES WAS TAPED AT GIRTH HEIGHT.

TOP BROKEN
3 NEW TIES
10-21-85 MB-SS
FOLLOW POWER LINE CUT FROM EAST - VEHICLE


1-NEW, 1-GONE 10-4-90 SS-JG
ALL OK 2-6-95 JG-COR
2-DEAD, 2-NEW, TOP BROKEN OFF 4-17-00 JG
ALL OK 3-21-05, JG
OK 12-17-10



TREES WERE TOO SMALL FOR THE DIAMETERS OF WHICH THE BEARING TAPS SHOULD NOW BE. I TALKED TO, ADJACENT LAND OWNER, VICTOR QUINNELL AND HE STATED THAT HE COULD NOT RECALL ANY POST - STEEL AT THIS SECTION CORNER. HE SAID THAT THEY USE TO FARM THE SWAMP LAND FOR MARSH-HAY. FOR LACK OF ANY PHYSICAL EVIDENCE I PROPORTIONED THIS CORNER IN BETWEEN THE ESTABLISHED N.E. COR. SEC. 24 T.17 R.5 AND THE IDENTIFIED 1 1/4" IRON PIPE AT THE NORTH-EAST CORNER OF SECTION 12 T.17N. R.6E



055



ADAMS COUNTY

Survey Monument Record

TYPE OF MONUMENT: Harrison Standard

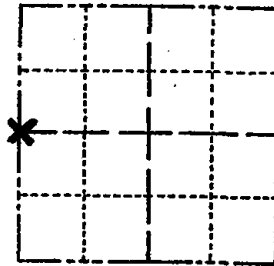
STATE PLANE COORDINATES: N _____
E _____

ELEVATION — M.S.L. DATUM: _____

THETA ANGLE: _____


FIELD BOOK: _____ PAGE _____

CORNER NO. 664 ⁽⁵⁵⁾
SECTION 17
TOWN 17
RANGE 5



LOCATION
(Indicated by 'X')

SEAL:



BASIS FOR MONUMENT LOCATION

(Use reverse side if necessary)

Show info such as: History of corner, with reference to Vol. and pg, dates, surveyor; exact description of monument replaced; if location computed, by taped or EDM traverse; landowner remarks, etc.

Found 2" Iron Pipe set by Fred Zietlow in previous survey. Accepted pipe and replaced with Harrison Monument.

CORNER O.K. 10-31-75 D.M.-S.S.
MONEY TIES OK 9/26/80 KV-SK
ALL OK 5/30/85 DK.
OK 1-30-90 KZ-SS

CERTIFIED CORRECT:

Dale C. Hagen
Registered Land Surveyor

DATE: 6/3/75

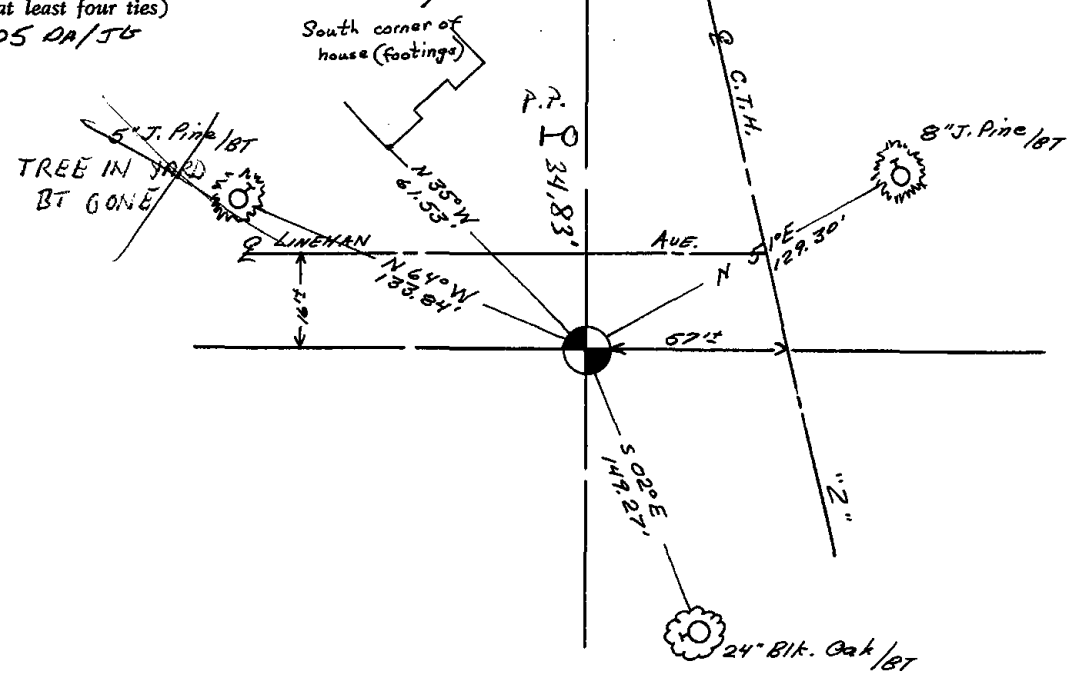
TIE SKETCH


ALL OK 8-24-94 JG-SS OK 9-2-10 SS

(Show at least four ties)

OK 2-15-05 DA/JG


ALL OK 1-10-00, JG-SS







056



ADAMS COUNTY

Survey Monument Record

TYPE OF MONUMENT: Harrison Standard

STATE PLANE COORDINATES: N _____

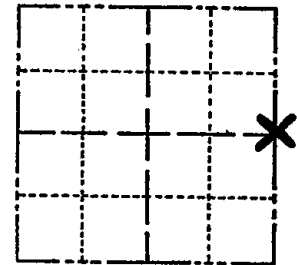
E _____

ELEVATION — M.S.L. DATUM: _____

THETA ANGLE: _____

FIELD BOOK: _____ PAGE _____

CORNER NO. 711 (56)
 SECTION 17
 TOWN 17
 RANGE 6



LOCATION
(Indicated by 'X')

BASIS FOR MONUMENT LOCATION

(Use reverse side if necessary)

Show info such as: History of corner, with reference to Vol. and pg, dates, surveyor; exact description of monument replaced; if location computed, by taped or EDM traverse; landowner remarks, etc.

Set corner equidistant and on line between adjacent Section corners .

Could find no evidence of the original corner or any subsequent remonumentation.

SEAL:



MON & TIES OK RN-TH 8/27/80

Ties all ok, monument Has Broken Top 5/23/85 DK.

OK 1-29-90 KZ-SS

ALL OK 8-29-99 JG-SS

1-GONE, 1-NEW, 1-10-00, JG-SS

ALL OK 2-14-05, JG-DA

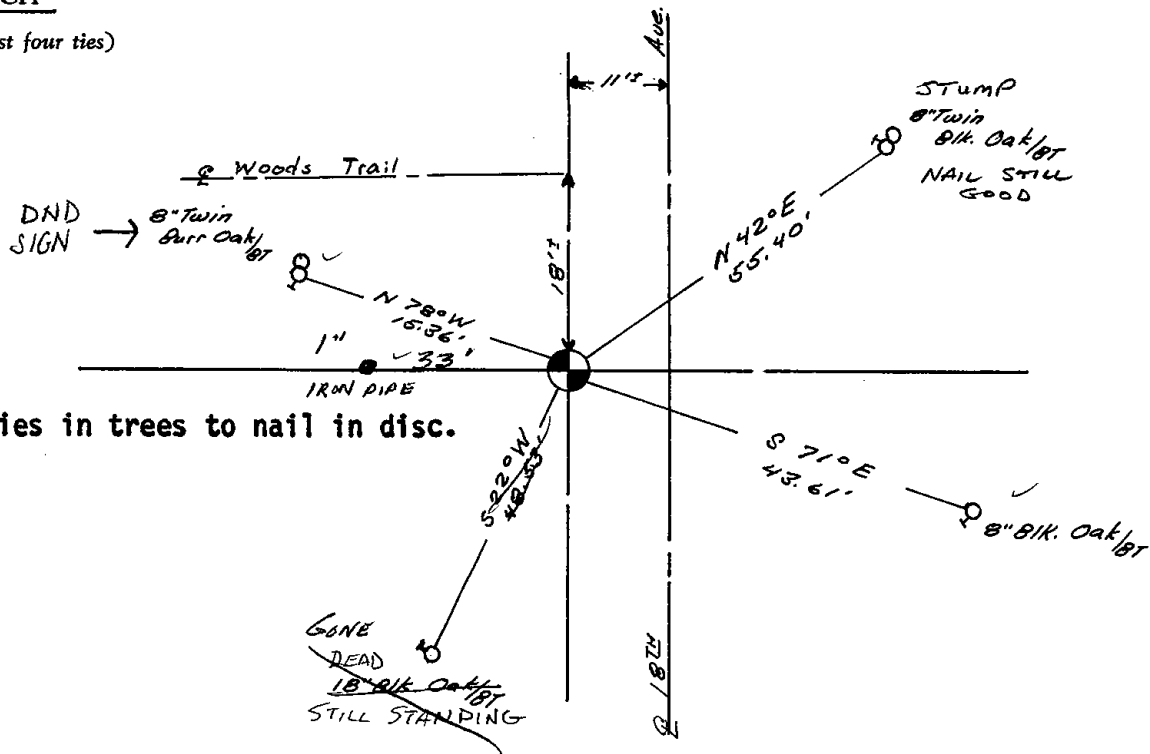
2-16-10 SS

CERTIFIED CORRECT:

Dale C. Hagen
 Registered Land Surveyor
 DATE: 6/3/75

TIE SKETCH


(Show at least four ties)



NOTE: Ties in trees to nail in disc.



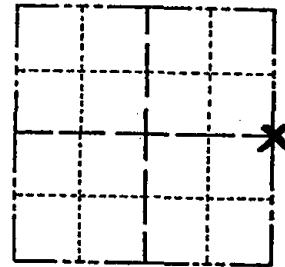
057



Government Land Corner Certificate

ADAMS County
 TYPE OF MONUMENT: HARRISON
 STATE PLANE COORDINATES: N _____
 E _____
 ELEVATION — M.S.L. DATUM: _____
 THETA ANGLE: _____
 FIELD BOOK: 77 PAGE 114
 DRAWN BY: LANCE HABECK

CORNER NO. 57
 SECTION 16
 TOWN 17
 RANGE 5



LOCATION
(Indicated by 'X')

BASIS FOR MONUMENT LOCATION

Show info such as: History of corner, with reference to Vol. and pg., dates, surveyor; exact description of monument replaced; if location computed, by taped or EDM traverse; landowner remarks, etc. (Use reverse side if necessary)

This corner was set equidistant and on line between section corners. No evidence of original corner or any resurvey corner.

ALL OK 7-2-85 DK
 OK 1-29-90 KZ-SS

2 GONE - 2 NEW 1-3-95 BS-SS
 AREA PULPED & REPLANTED - 2 TIES IN
 DEAD TREES REMAIN - SHOULD SPRING
 STEEL POST NEXT TRIP IN - 1-6-00 SIS
 2 NEW TIES - TOP BROKEN OFF MON 2-10-05 JG-SS
 STEEL POST/SIGN IMMEDIATELY WEST
 1 NEW TIE 2-16-10 SS

SEAL:



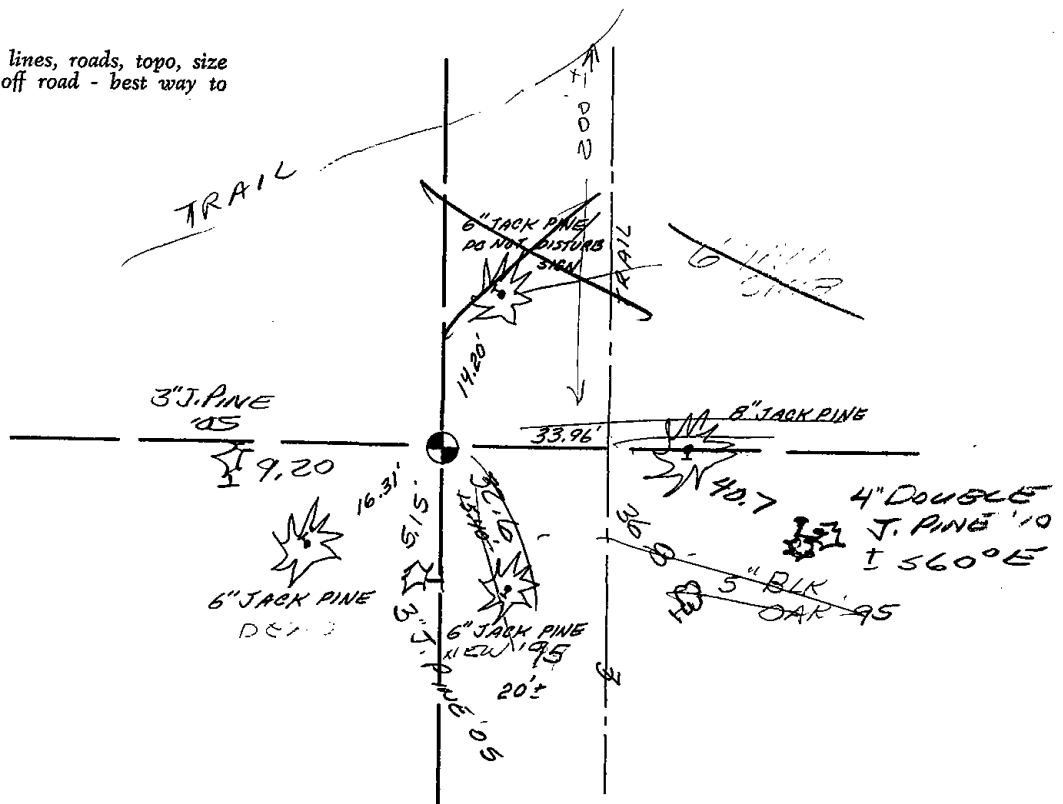
DATA SHOWN HERE ON
CERTIFIED CORRECT:


 Registered Land Surveyor

DATE: 11/5/80


TIE SKETCH

Show at least four ties, also fence lines, roads, topo, size and type of witness trees and if off road - best way to arrive at corner.






058



Government Land Corner Certificate

ADAMS County
 TYPE OF MONUMENT: Harrison
 STATE PLANE COORDINATES: N _____
 E _____
 ELEVATION — M.S.L. DATUM: _____
 THETA ANGLE: _____
 FIELD BOOK: 57 PAGE 26
 DRAWN BY: Roger Nuber

CORNER NO. 58
 SECTION 14
 TOWN 17
 RANGE 5



LOCATION
(Indicated by 'X')

BASIS FOR MONUMENT LOCATION

Show info such as: History of corner, with reference to Vol. and pg., dates, surveyor; exact description of monument replaced; if location computed, by taped or EDM traverse; landowner remarks, etc. (Use reverse side if necessary)

Ran EDM/T2 traverse around Section 11 and the West line of Section 14 to determine search area for investigation.

Excavation with backhoe yielded no evidence of the original corner or any remonumentation. Could find no bearing trees.

Relocated corner half way and on line between the Northwest and Southwest corners of section 14.

Set Harrison Monument.

SEAL:



DATA SHOWN HERE ON
CERTIFIED CORRECT:

Dale C. Hagen
Registered Land Surveyor

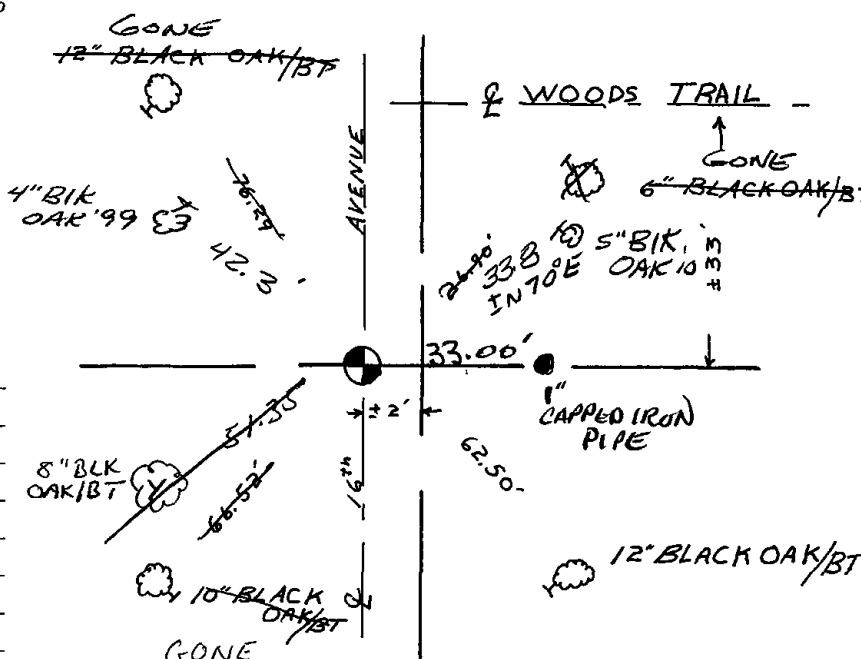
DATE: 11-9-1977

TIE SKETCH

Show at least four ties, also fence lines, roads, topo, size and type of witness trees' and if off road - best way to arrive at corner.


NOTE

Ties in trees to nail in disc.




MAINTENANCE RECORD

Date	Init.	Remarks
9/26/80	KV-SK	MON & TIES OK
5/29/85	DK	ALL OK
6-1-90	JG-SS	ALL OK
1-6-95	JG-BB	ALL OK
12-3-99	JG-SS	1 NEW TIE
8-7-05	JG	1 GONE 1-NEW
2-12-10	SS	1 NEW TIE





059



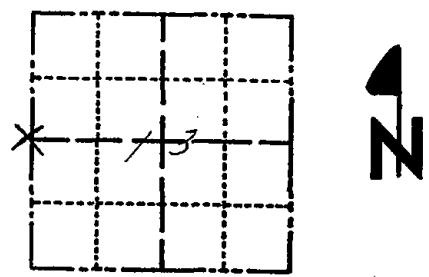
ADAMS COUNTY

Survey Monument Record

TYPE OF MONUMENT: HARRISON - STANDARD 1/4 CORNER
 STATE PLANE COORDINATES: N _____
 E _____

CORNER NO. 59
 SECTION 13
 TOWN 17
 RANGE 5

ELEVATION — M.S.L. DATUM: _____
 THETA ANGLE: _____
 FIELD BOOK: 565 PAGE 27



LOCATION
(Indicated by 'X')

BASIS FOR MONUMENT LOCATION

(Use reverse side if necessary)

Show info such as: History of corner, with reference to Vol. and pg, dates, surveyor; exact description of monument replaced; if location computed, by taped or EDM traverse; landowner remarks, etc.

SEAL:

MADE THOROUGH SEARCH OF ALL PREVIOUS ADAMS Co. SURVEY RECORDS.
 FOUND COPY OF ADAMS COUNTY DEPUTY SURVEYOR'S NOTES OF "BARRETT"
 DATED AUGUST 18, 1901. BARRETT HAD RUN COMPLETE EAST LINE OF ADJOINING
 SECTION 14-17-5. I ALSO RECOVERED NOTES BY M.R. SMITH DATED
 JAN. 7, 1916 WHERE HE HAD SURVEYED THE NORTH 1/2 OF N.E. 1/4 SEC. 14-17-5.
 I RAN AN EXTENSIVE E.D.M. TRAVERSE OF THE ENTIRE SECTION 13-17-5.
 FROM BARRETT'S NOTES OF AUG. 18, 1901 HE MEASURED 39 CHAINS AND 58 LINKS
 FROM THE IDENTIFIED S.W. COR. 13-17-5 TO THE IDENTIFIED W. 1/4 COR. 13-17-5.
 BARRETT DID NOT TAKE ANY BEARING OR DISTANCE TIES AT THE IDENTIFIED W. 1/4 COR. 13-17-5.
 FROM MY EXTENSIVE E.D.M. RANDOM TRAVERSE I COMPUTED
 TO THE LOCATION OF THE W. 1/4 COR. USING THE PREVIOUSLY
 ESTABLISHED S.W. COR. OF SECTION 13 & AN EXISTING FENCE
 LINE AT THE N.W. COR. 13-17-5 FOR LINE AND BARRETT RECORD DISTANCE "GIVEN" 401' 2".

CERTIFIED CORRECT:

John A. Breneman
 Registered Land Surveyor
 DATE: NOVEMBER 1, 1977

TIE SKETCH

(Show at least four ties)

MON. & TIES OK
 1116/81 RN-SK

NOTE: THE DIAMETER OF ALL TREES WERE TAPED AT GIRTH HEIGHT.

OVER

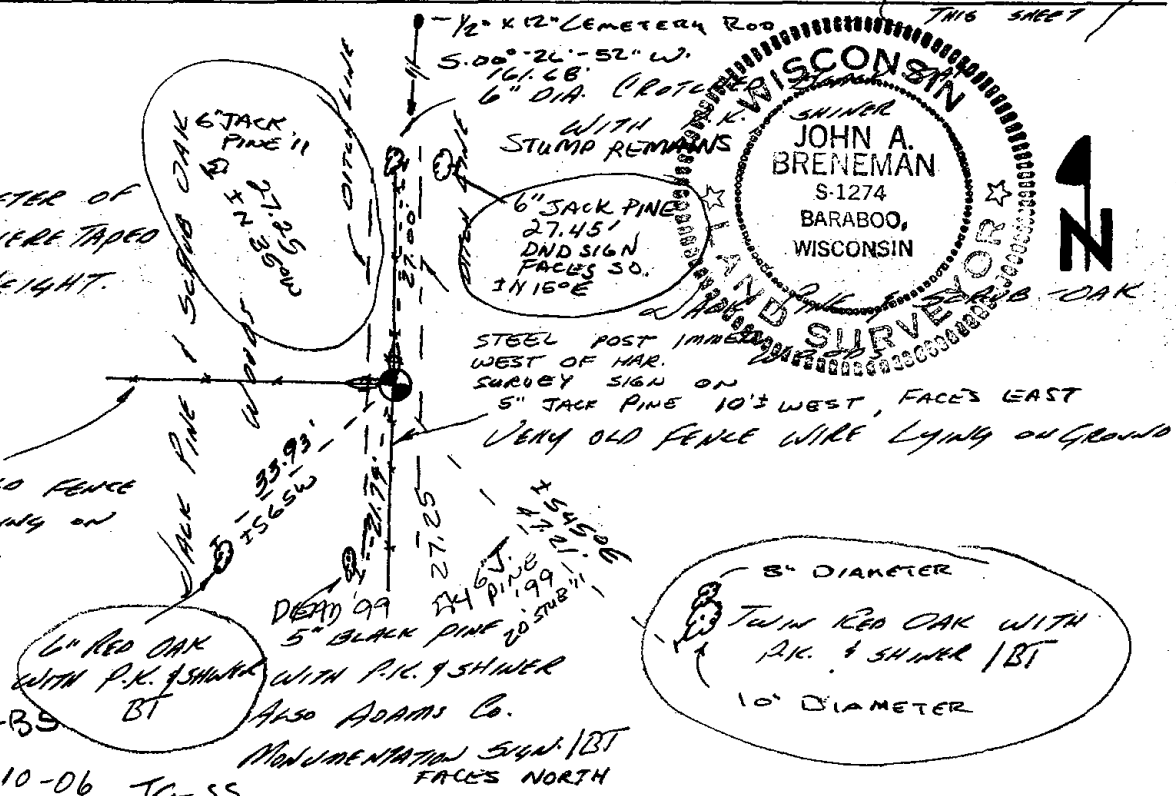
VERY OLD FENCE WIRE LYING ON GROUND.

O.K. 10-21-85 S.S.

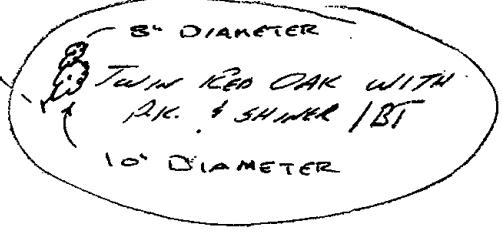
1-NEW 8-24-90 SS
 ALL OK 1-10-95 JG-RS

OVER

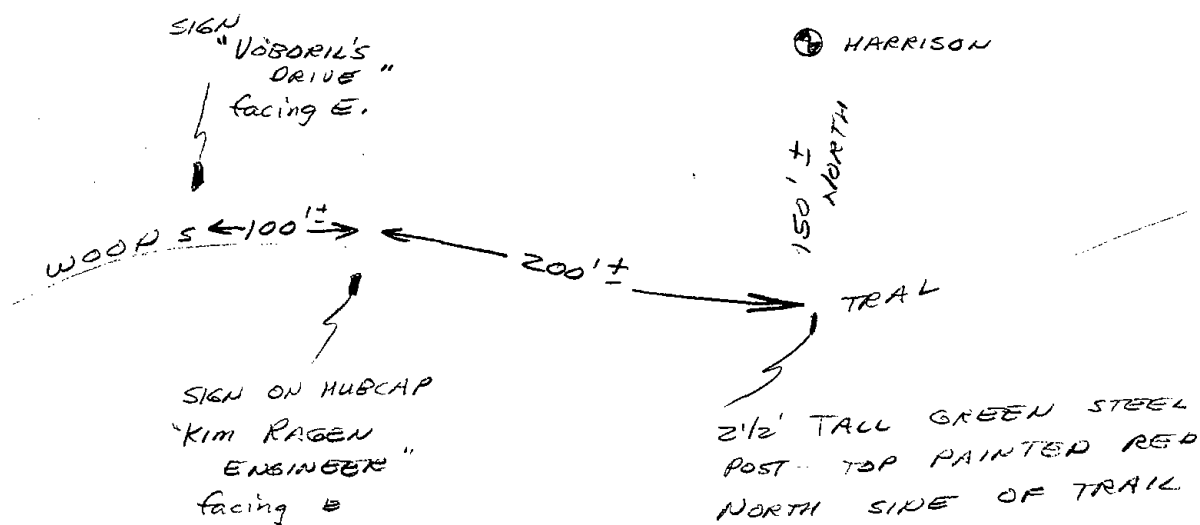
OK, 1-10-06 JG-SS



WISCONSIN SURVEYOR SEAL
 JOHN A. BRENEMAN
 S-1274
 BARABOO, WISCONSIN




AT THIS POINT I FOUND EVIDENCE OF VERY OLD LOOPED BARBED WIRE AND THE BASE OF THE OLD FENCE CORNER POST BARRETT'S DISTANCE FIT EXACTLY TO THE CORNER. I MONUMENTED THE LOCATION OF THE OLD FENCE CORNER POST AND ADJOINING LOOPED WIRE.



1 NEW TIE TAKEN 12-28-99 SS
 1 NEW " " 01-03-11 SS



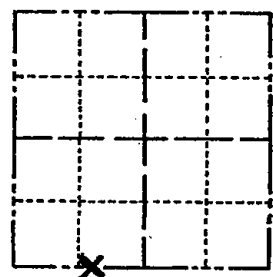
061



Government Land Corner Certificate

ADAMS County
 TYPE OF MONUMENT: 2" X 30" IRON PIPE / ALUM. CAP 1" ID (TEMP.)
 STATE PLANE COORDINATES: N _____
 E _____
 ELEVATION — M.S.L. DATUM: _____
 THETA ANGLE: _____
 FIELD BOOK: 57 PAGE 143
 DRAWN BY: LANCE J. HABECK

CORNER NO. 61
 SECTION 18
 TOWN 17
 RANGE 5




LOCATION Meander corner (Indicated by 'X')

BASIS FOR MONUMENT LOCATION

Show info such as: History of corner, with reference to Vol. and pg., dates, surveyor; exact description of monument replaced; if location computed, by taped or EDM traverse; landowner remarks, etc. (Use reverse side if necessary)

This corner was set on the south right-of-way line of Kentdorff Ave. which H.C. Amundson indicates is the section line in his plat of Dellwood.
 2-GONE, 1-NEW IRON PIPE LOCATED 6-25-90 JG
 ALL OK 8-24-94 JG-SS
 ALL OK 1-10-00, JG-SS
 NEW NAIL & DISTANCES TAKEN 2-15-05, JG-DA
 OK 9-2-10 SS

SEAL:



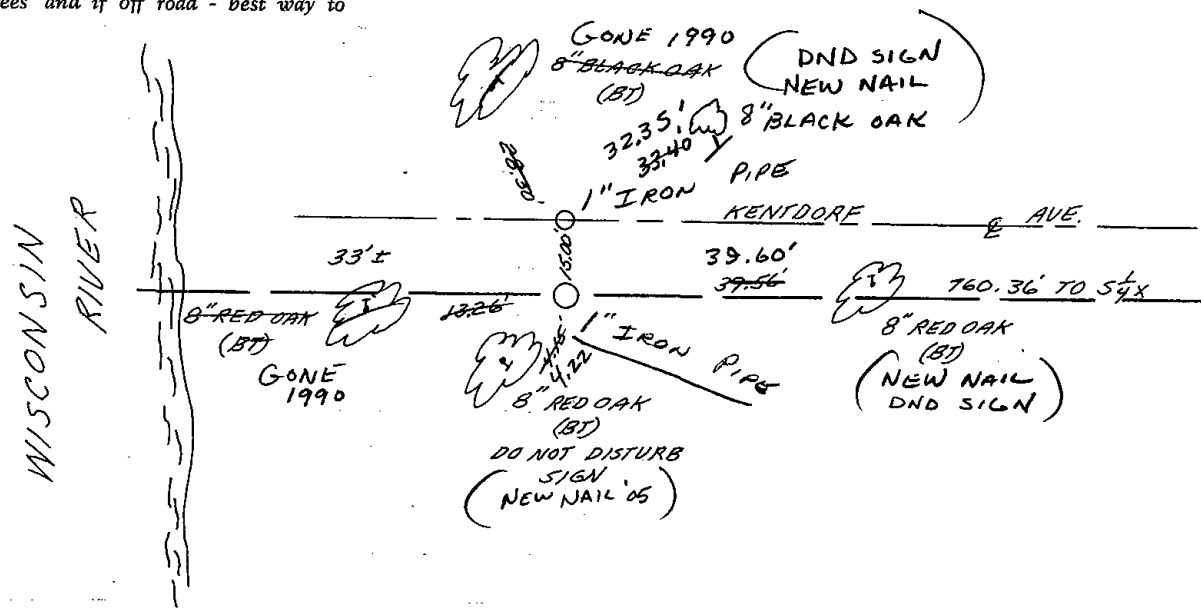
DATA SHOWN HERE ON CERTIFIED CORRECT:


Lance J. Habeck
Registered Land Surveyor

DATE: 4/6/81


TIE SKETCH

Show at least four ties, also fence lines, roads, topo, size and type of witness trees and if off road - best way to arrive at corner.





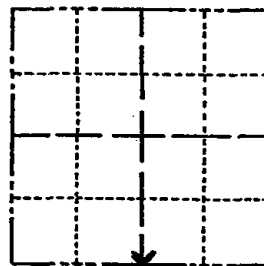
062



Government Land Corner Certificate


ADAMS County
 TYPE OF MONUMENT: HARRISON - R.R. SPIKE
 STATE PLANE COORDINATES: N _____
 E _____
 ELEVATION — M.S.L. DATUM: _____
 THETA ANGLE: _____
 FIELD BOOK: 76 PAGE 50
 DRAWN BY: LANCE J. HABECK

CORNER NO. 62
 SECTION 18
 TOWN 17
 RANGE 5



LOCATION
(Indicated by 'X')

SEAL:



BASIS FOR MONUMENT LOCATION

Show info such as: History of corner, with reference to Vol. and pg., dates, surveyor; exact description of monument replaced; if location computed, by taped or EDM traverse; landowner remarks, etc. (Use reverse side if necessary)

This corner was set on the south line of Kentdorf Ave. and the centerline of the Town road as indicated by H.C. Amundson in his plat of Dellwood.
 ALL OK HARRISON - RR SPIKE 6-25-90 JG
 ALL OK 8-24-94 JG-SS
 ALL OK 1-10-00, JG-SS
 OK 2-15-05 DA/JG
 2 NEW TIES - RR SPIKE 9-2-10

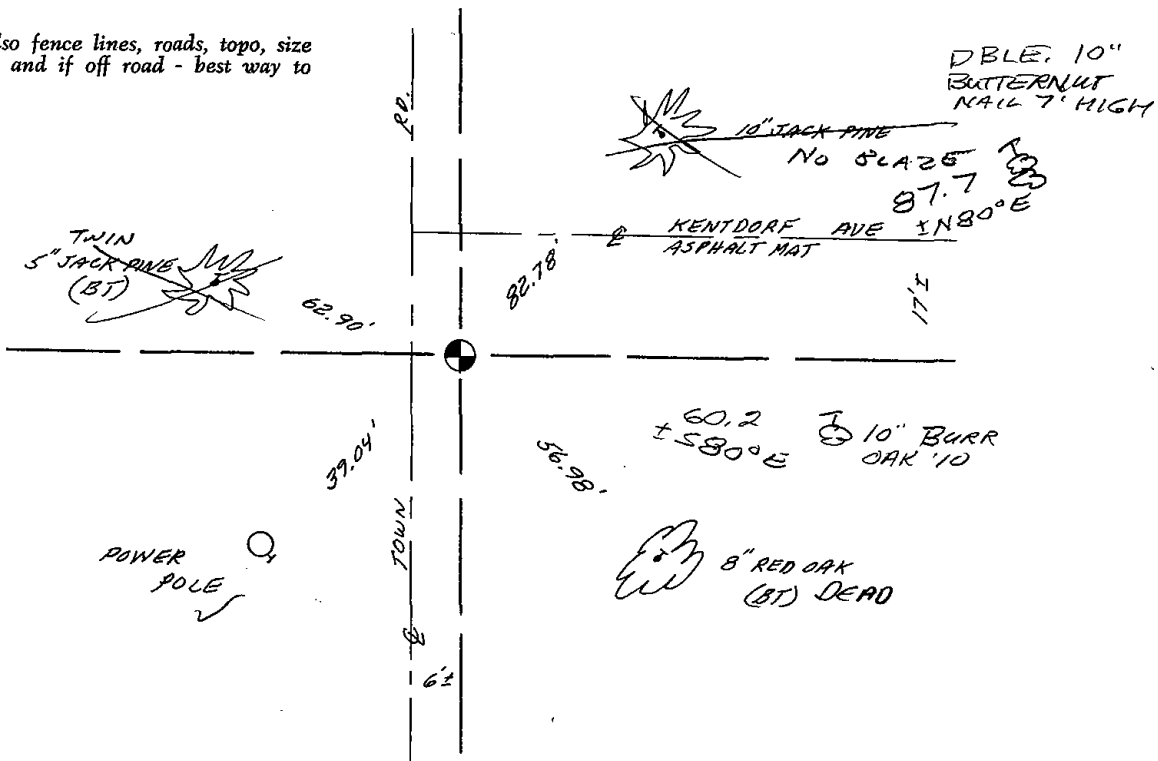
DATA SHOWN HERE ON
CERTIFIED CORRECT:

Lance J. Habeck
Registered Land Surveyor

DATE: 1/6/81

TIE SKETCH


Show at least four ties, also fence lines, roads, topo, size and type of witness trees and if off road - best way to arrive at corner.






* 0 6 3 *


063







064



ADAMS COUNTY

Survey Monument Record

TYPE OF MONUMENT: Harrison Standard

STATE PLANE COORDINATES: N _____

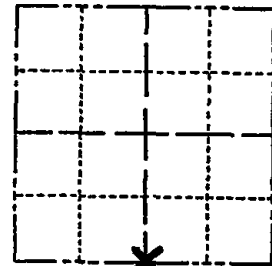
E _____

ELEVATION — M.S.L. DATUM: _____

THETA ANGLE: _____

FIELD BOOK: _____ PAGE _____

CORNER NO. 713 ⁶⁴
 SECTION 17
 TOWN 17
 RANGE 5



LOCATION
(Indicated by 'X')

SEAL:


BASIS FOR MONUMENT LOCATION

(Use reverse side if necessary)

Show info such as: History of corner, with reference to Vol. and pg. dates, surveyor; exact description of monument replaced; if location computed, by taped or EDM traverse; landowner remarks, etc.

Accepted existing 2" Iron Pipe found during EDM/transit traverse of the entire area. This Pipe was also used by H. Sime in survey to the South.

- MUN TIES OK 9/29/80 BS-KV
- 1 NEW TIE 10-23-85 MB-SS
- 2 NEW TIES 1-30-90 KZ-SS
- OK 8-24-94 JG-SS
- 1 NEW TIE 1-10-00 JG-SS
- OK 2-15-05 DA/JG
- OK 2-24-10 SS



CERTIFIED CORRECT:

Dale C. Hagen
 Registered Land Surveyor

DATE: 6/3/75

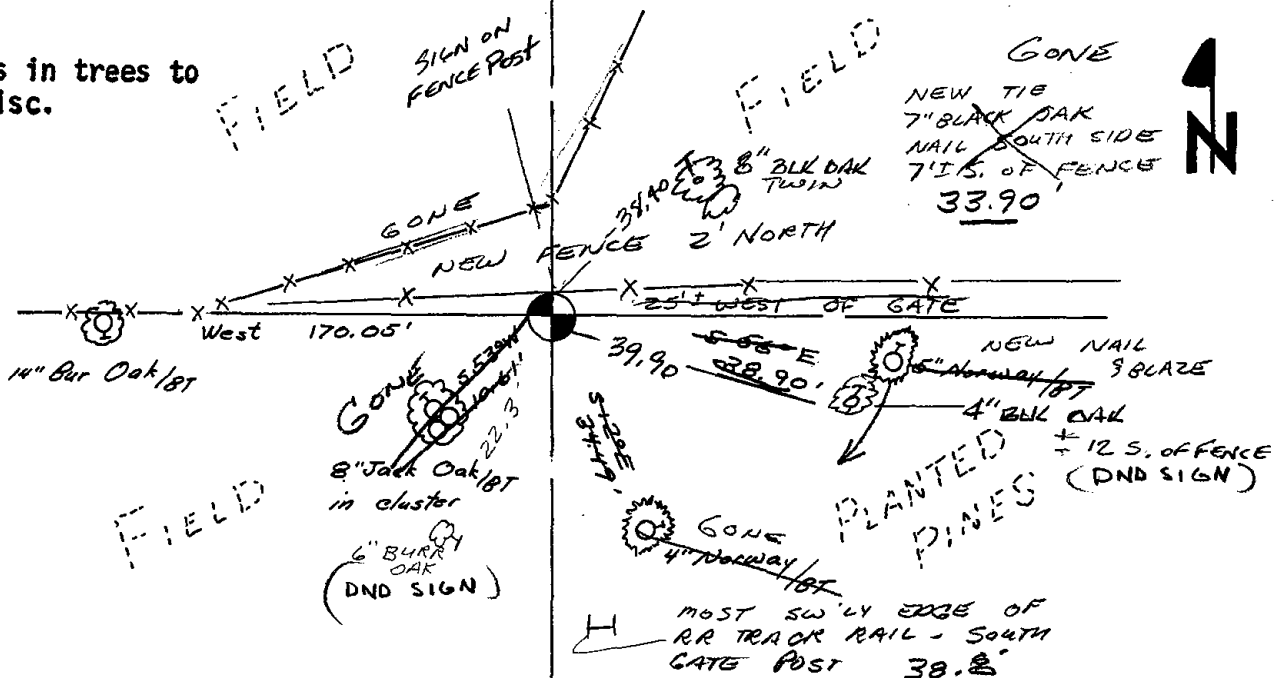
TIE SKETCH


(Show at least four ties)

1/2" IP/ELBOW IMMEDIATELY NORTH OF MAR.


* TAKE SNOODAWBINE NORTH OF ELM ACRES TRAIL (END OF OAK DRIVE)

NOTE: Ties in trees to nail in disc.





065



ADAMS COUNTY

Survey Monument Record

TYPE OF MONUMENT: Harrison Standard

STATE PLANE COORDINATES: N _____

E _____

ELEVATION — M.S.L. DATUM: _____

THETA ANGLE: _____

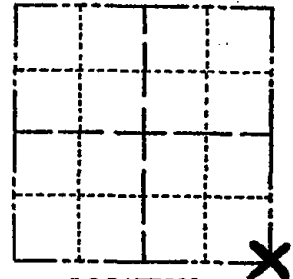
FIELD BOOK: _____ PAGE _____

CORNER NO. 712 ⁽⁶⁵⁾

SECTION 17

TOWN 17

RANGE 5



LOCATION
(Indicated by 'X')



BASIS FOR MONUMENT LOCATION

(Use reverse side if necessary)

Show info such as: History of corner, with reference to Vol. and pg, dates, surveyor; exact description of monument replaced; if location computed, by taped or EDM traverse; landowner remarks, etc.

Prorated corner between existing evidence in the North-South direction and set record distance from existing corner to the west.

MON + TIES OK RN-TH 8/27/80

MON + Ties OK 5/23/85 D.K.

2-GONE, 1-NEW 6-25-90 JG

3-GONE, 4-NEW 2/2/95 JG-GR

2-GONE, 3-NEW, 1-10-00, JG-SS

1-GONE, 1-NEW, mon. OK, 2-14-05, JC-DA
OIC 11/21/2010, 'GPR

SEAL:



CERTIFIED CORRECT:

Dale C. Hagen

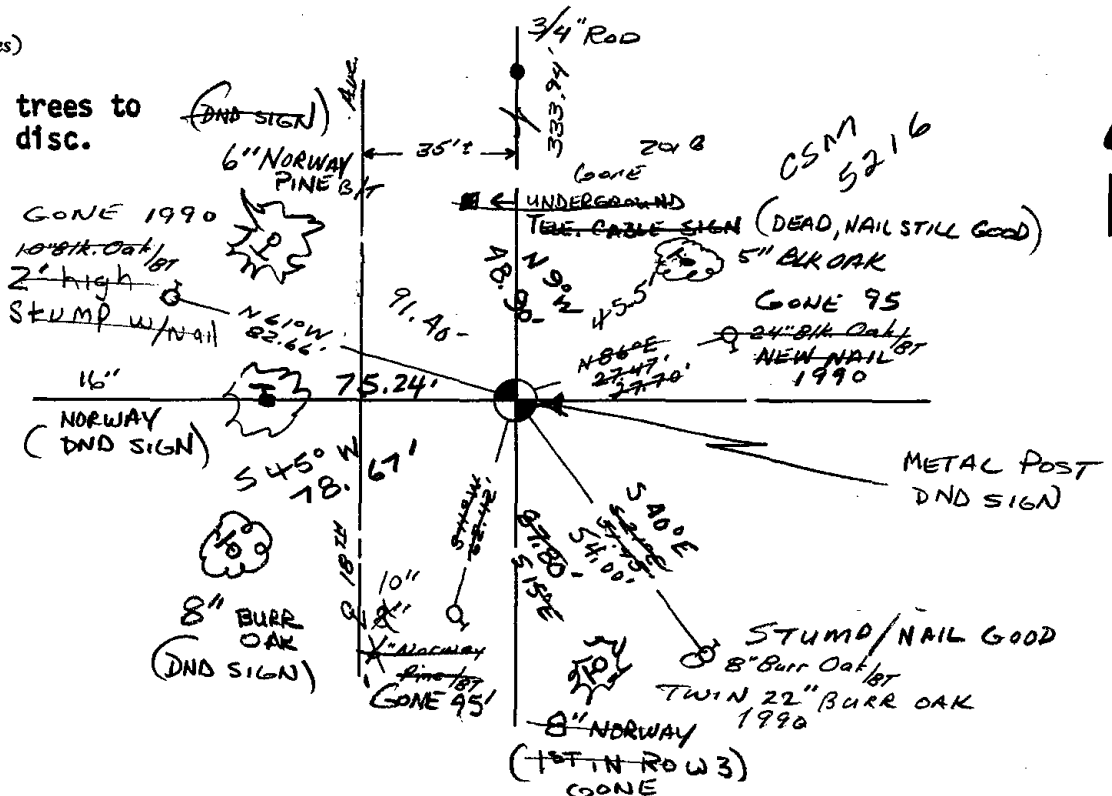
Registered Land Surveyor


DATE: 6/3/75

TIE SKETCH

(Show at least four ties)


NOTE: Ties in trees to nail in disc.







066



Government Land Corner Certificate

ADAMS County

TYPE OF MONUMENT: HARRISON

STATE PLANE COORDINATES: N 43° 56' 14.1"
 HAND HELD GRS 2010 E 089° 54' 27.3"

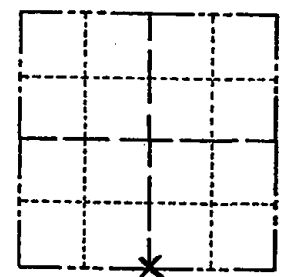
ELEVATION — M.S.L. DATUM: _____

THETA ANGLE: _____

FIELD BOOK: 17 PAGE 113

DRAWN BY: LANCE HABECK

CORNER NO. 66
 SECTION 16
 TOWN 17
 RANGE 5




LOCATION
 (Indicated by 'X')

BASIS FOR MONUMENT LOCATION

Show info such as: History of corner, with reference to Vol. and pg., dates, surveyor; exact description of monument replaced; if location computed, by taped or EDM traverse; landowner remarks, etc. (Use reverse side if necessary)

SEAL:



This corner was set equidistant and on line between section corners. No evidence of original corner or any resurvey corner.

DATA SHOWN HERE ON CERTIFIED CORRECT:

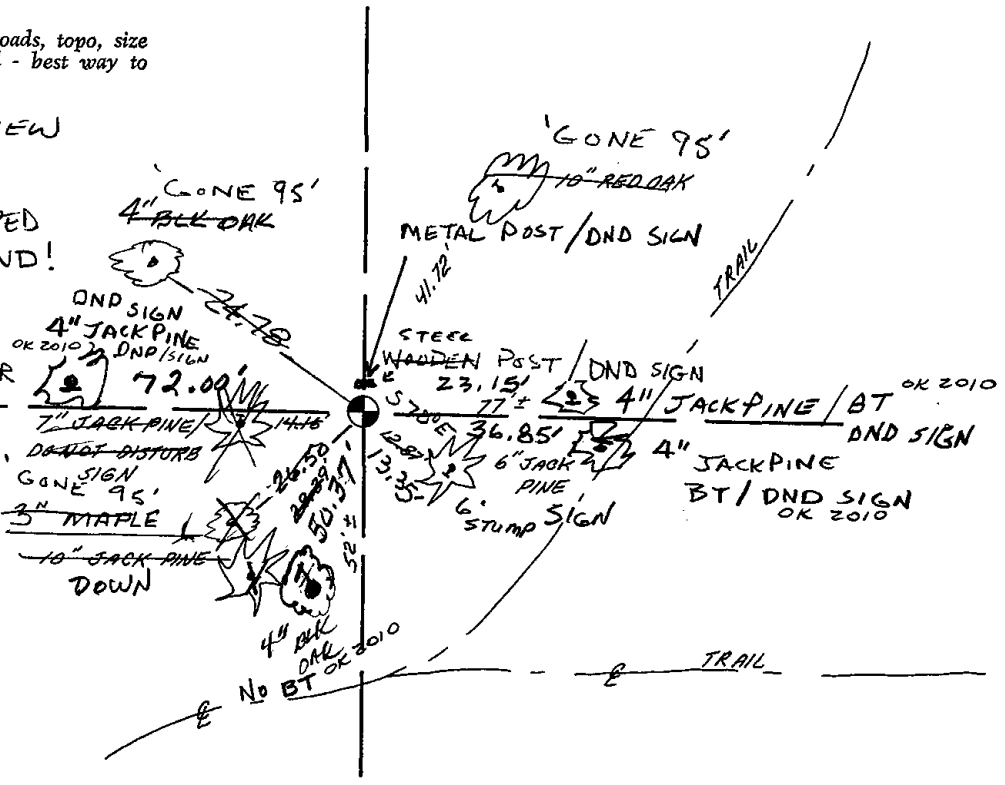
Lance J. Habeck
 Registered Land Surveyor

DATE: 11/5/80

TIE SKETCH


Show at least four ties, also fence lines, roads, topo, size and type of witness trees and if off road - best way to arrive at corner.

- 1-29-90 KZ-SS 2-NEW
- 1-4-95 JG-BS
- COMPLETE AREA PULPED OFF, COULDN'T FIND!
- 12" OF HARR. BROKE OFF
- SET 1/4" X 30" ON TOP
- HARRISON 2-2-95 JG-GR
- 1-NEW TIE BRNG
- STEEL POST FOR CORNER NEXT TIME
- 1-15-00 JG-SS
- 4 NEW TIES 2-15-05 DA/JG
- OK 11-17-10 GR





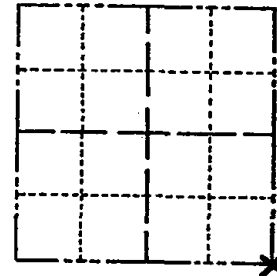
067



Government Land Corner Certificate

ADAMS County
 TYPE OF MONUMENT: HARRISON
 STATE PLANE COORDINATES: N 43° 56' 14.0"
 HAND HELD GPS 2010 E 089° 53' 51.7"
 ELEVATION — M.S.L. DATUM: _____
 THETA ANGLE: _____
 FIELD BOOK: 77 PAGE 115
 DRAWN BY: LANCE HABECK

CORNER NO. 67
 SECTION 16
 TOWN 17
 RANGE 5



LOCATION
(Indicated by 'X')

BASIS FOR MONUMENT LOCATION


Show info such as: History of corner, with reference to Vol. and pg., dates, surveyor; exact description of monument replaced; if location computed, by taped or EDM traverse; landowner remarks, etc. (Use reverse side if necessary)

This corner was set on line and at a single proportionate distance (equidistant) from the northeast corner of section 16 to the southeast corner of section 21. No evidence of original corner or any resurvey corner.

Double proportionate method should have been used to set this corner but would have put corner approx. 60' east and would not have fit physical evidence throughout the section.

ALL OK 1-29-90 KE-SS
 ALL OK 1-4-95 BS-JG
 ADD 1 TIE 1-6-00 SJS
 ALL OK 2-10-05, SG-SS

SEAL:



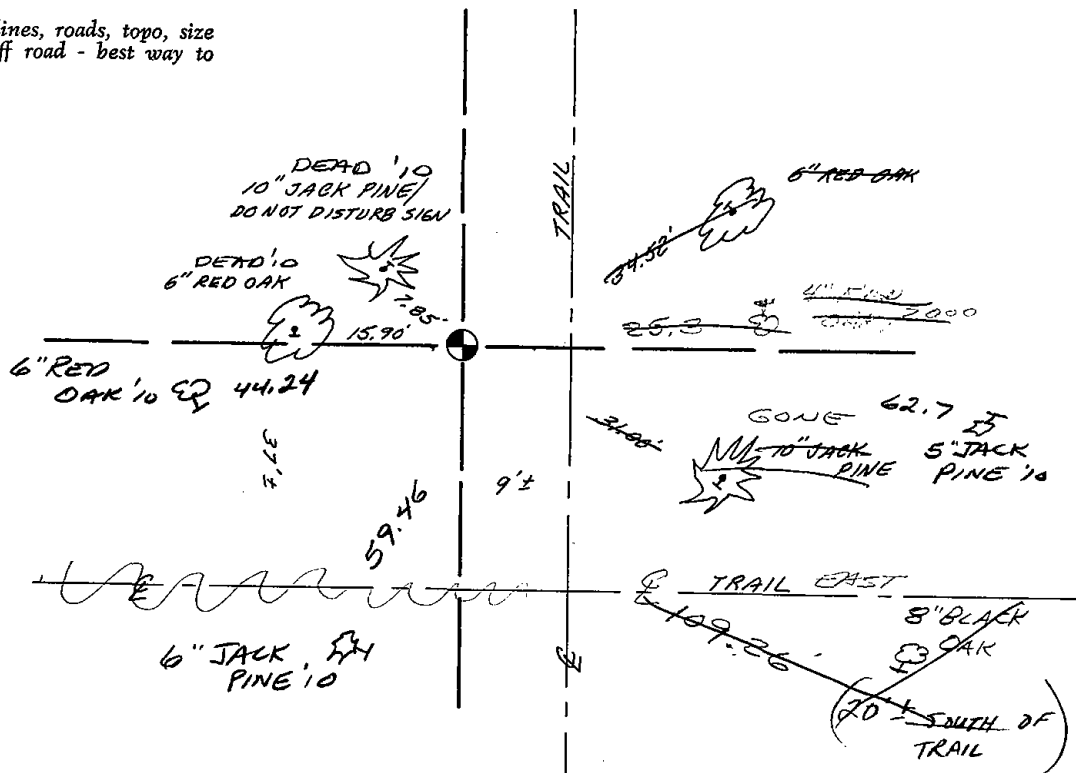
DATA SHOWN HERE ON
CERTIFIED CORRECT:


Lance J. Habeck
Registered Land Surveyor

DATE: 11/5/80


TIE SKETCH

Show at least four ties, also fence lines, roads, topo, size and type of witness trees and if off road - best way to arrive at corner.





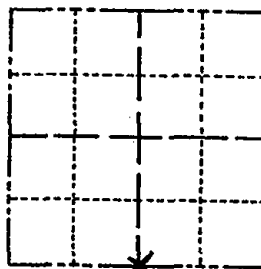
068



Government Land Corner Certificate

ADAMS County
 TYPE OF MONUMENT: HARRISON
 STATE PLANE COORDINATES: N 43° 56' 14.4"
HAND HELD GPS 2010 E 089° 53' 15.4"
 ELEVATION — M.S.L. DATUM: _____
 THETA ANGLE: _____
 FIELD BOOK: 77 PAGE 116
 DRAWN BY: LANCE HABECK

CORNER NO. 68
 SECTION 15
 TOWN 17
 RANGE 5



LOCATION
(Indicated by 'X')

BASIS FOR MONUMENT LOCATION

Show info such as: History of corner, with reference to Vol. and pg., dates, surveyor; exact description of monument replaced; if location computed, by taped or EDM traverse; landowner remarks, etc. (Use reverse side if necessary)

This corner was set equidistant and on line between section corners. No evidence of original corner or any resurvey corner.

- OK 1-29-90 KZ-SS
- 1-NEW 1-6-95 JG-BB
- 3 NEW TIES - ALL ELSE DEAD
1-6-00 SS
- OK, 1-17-06 - JG-JS
- 1 NEW TIE 11-18-10 GR

SEAL:



DATA SHOWN HERE ON
CERTIFIED CORRECT:

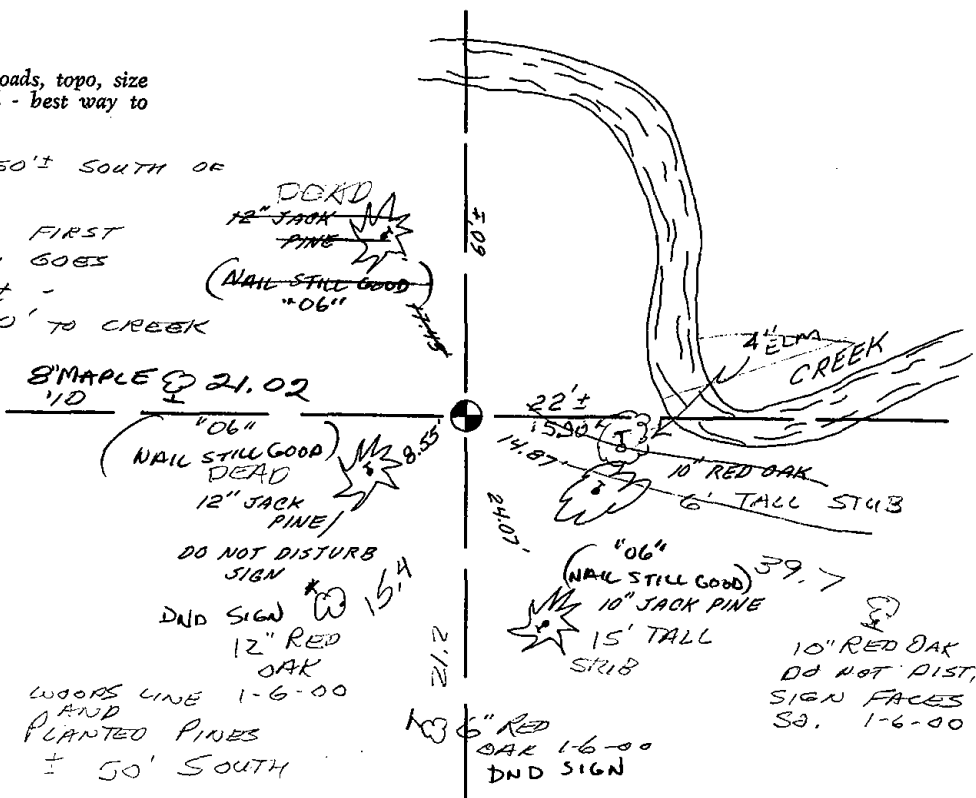
Lance J. Habeck
Registered Land Surveyor

DATE: 11/5/80

TIE SKETCH

Show at least four ties, also fence lines, roads, topo, size and type of witness trees' and if off road - best way to arrive at corner.


ENTER WOODS TRAIL 150'± SOUTH OF
 S.E. COR. SEC 15
 TRAVELS WESTERLY TO FIRST
 FORK TO RIGHT WHICH GOES
 NORTHERLY ONLY 100'± -
 WALK NORTH 300-400' TO CREEK





* 0 6 9 *

069



ADAMS COUNTY

Survey Monument Record

TYPE OF MONUMENT: 30" STANDARD HARRISON

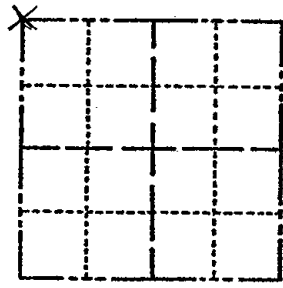
STATE PLANE COORDINATES: N _____
E _____

ELEVATION — M.S.L. DATUM: _____

THETA ANGLE: _____

FIELD BOOK: _____ PAGE _____

CORNER NO. 69
SECTION 23
TOWN 17N
RANGE 5E



BASIS FOR MONUMENT LOCATION

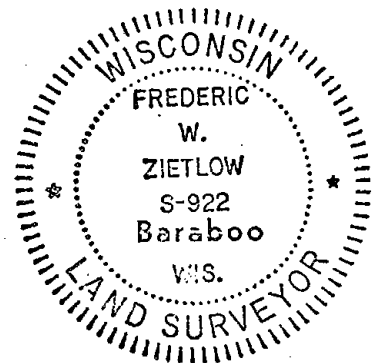
(Use reverse side if necessary)

Show info such as: History of corner, with reference to Vol. and pg. dates, surveyor; exact description of monument replaced; if location computed, by taped or EDM traverse; landowner remarks, etc.

RESEARCHED ADAMS Co. SURVEY RECORDS AND FOUND MENTION OF THIS CORNER IN VOLUME 3 PG. 113 AND BY A.J. BARRETT IN 1901. COULD NOT FIND ANY FIELD EVIDENCE FROM EITHER OF THE ABOVE. FOUND A BLAZED LINE ALONG THE NORTH LINE OF NW¹/₄-NW⁴/₄ AND PROJECTED WEST TO FIT $\frac{1}{2}$ OF ROAD. MEASURED NORTH ALONG WEST LINE OF SECTION 14 TO THE OCCUPATION NW COR OF SECTION 14 THIS MEASURED 5256' COMPARED TO BARRETT'S 5266. ACCORDING TO LEROY LINDSTROM AN ADJACENT LANDOWNER THIS IS WHERE THE CORNER BELONGS. EXCAVATED THIS AREA AND FOUND NOTHING. FITS OCCUPATION AND EDM. TRAVERSE OF SECTION EXCELLENT

MON BEEPS, TIES OK KV-SK 9/26/80
TOP 6" BROKEN OFF HARRISON, TIES OK 5/29/85
OK 1-29-90 KZ-SS

SEAL: LOCATION (Indicated by 'X')



CERTIFIED CORRECT:

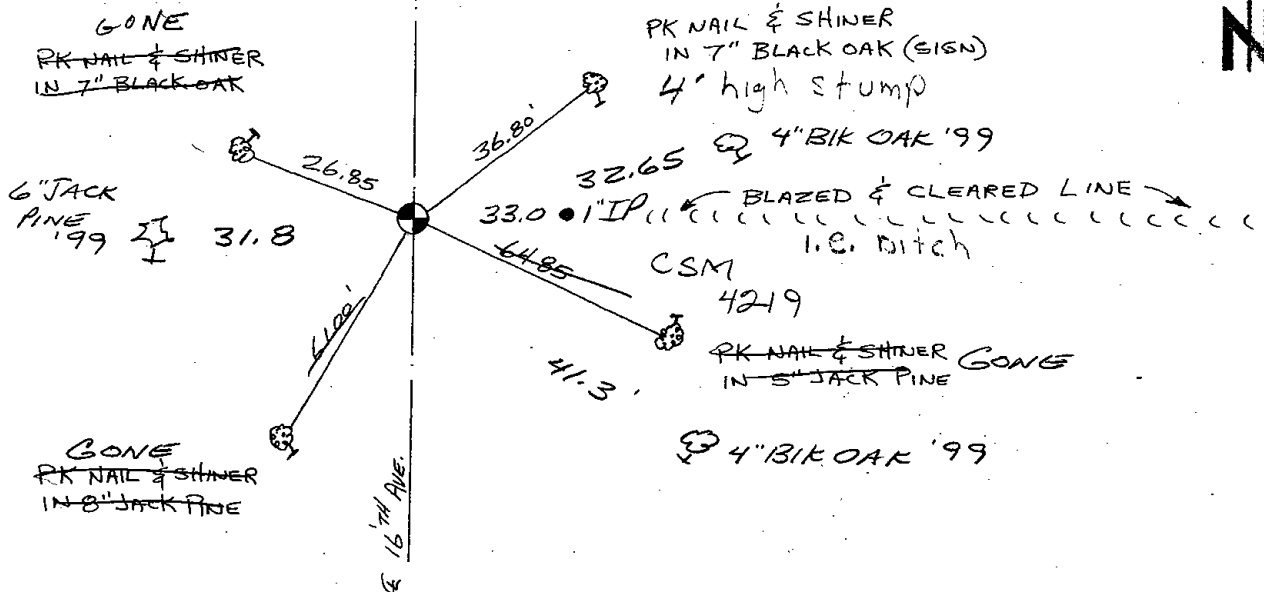
Frederic W. Zietlow
Registered Land Surveyor

DATE: DECEMBER 30, 1976

TIE SKETCH ALL OK 1-6-95 JG-B5


(Show at least four ties)

3 NEW TIES 12-3-99 JG-SS
1-GONE, 2-7-05 JG
OK 2-12-10 SS





070



ADAMS COUNTY

Survey Monument Record

TYPE OF MONUMENT: 30" STANDARD HARRISON

STATE PLANE COORDINATES: N _____

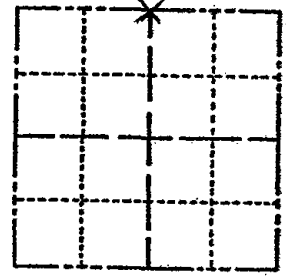
E _____

ELEVATION — M.S.L. DATUM: _____

THETA ANGLE: _____

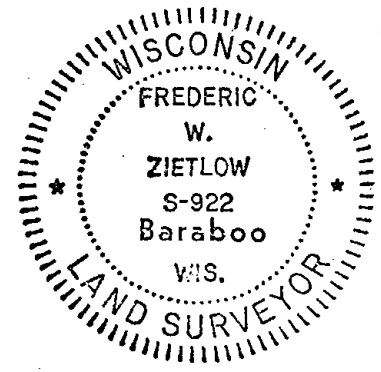
FIELD BOOK: _____ PAGE _____

CORNER NO. 70⁽⁷⁰⁾
 SECTION 23
 TOWN 17N
 RANGE 5E



LOCATION
(Indicated by 'X')

SEAL:



CERTIFIED CORRECT:

Frederic W. Zietlow

Registered Land Surveyor

DATE: DECEMBER 30, 1976

BASIS FOR MONUMENT LOCATION

(Use reverse side if necessary)

Show info such as: History of corner, with reference to Vol. and pg. dates, surveyor; exact description of monument replaced; if location computed, by taped or EDM traverse; landowner remarks, etc.

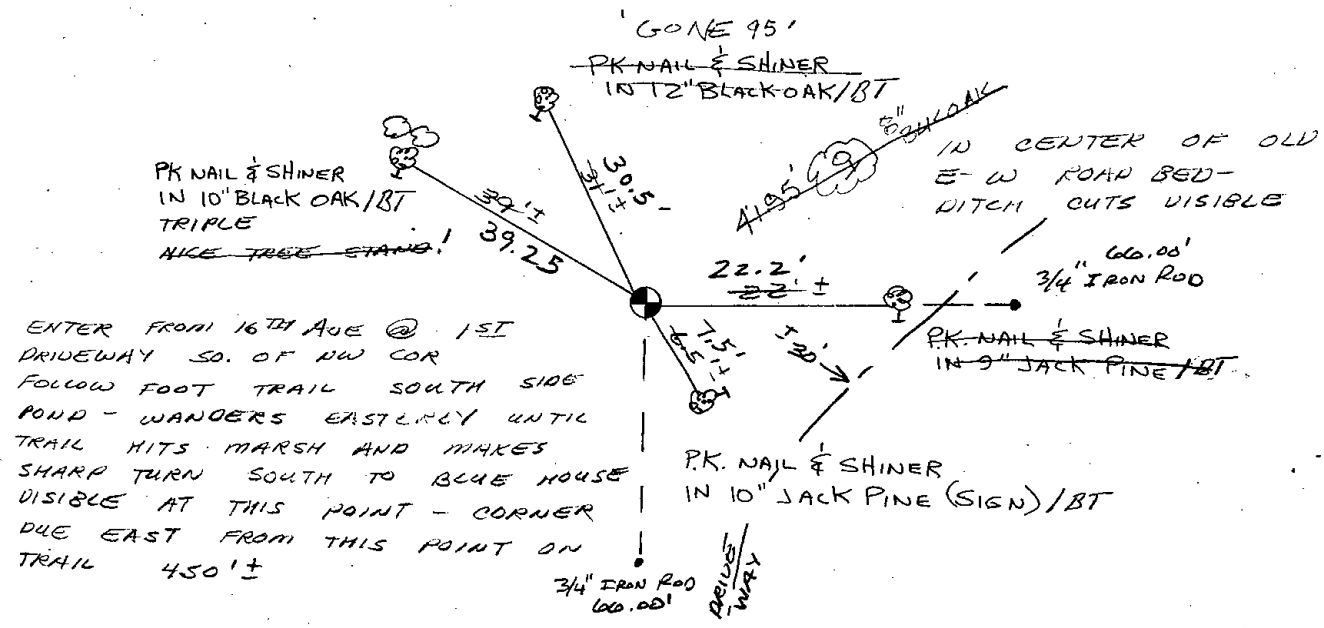
CHECKED ADAMS COUNTY SURVEY RECORDS AND A.J. BARRETT MENTIONED USING THIS CORNER IN 1901. NO MENTION WAS MADE OF RESETTING CORNER OR WITNESS OBJECTS. FOUND A 3" CEDAR POST WHICH FIT EDM TRAVERSE OF SECTION EXCELLENT. ACCEPTED AS CORNER AND MONUMENTED SAME.

- MON. TIES OK RN-SK 1/16/81
- OK 10-20-85 SS
- ALL OK 6-1-90 JG-SS
- 1-NEW-1-GONE 1-6-95 JG-BS
- OK 12-7-99 JG-SS
- OK 2-21-05 DM/JG
- OK 1-03-11 SS


TIE SKETCH

(Show at least four ties)

NOTE: APPROXIMATED DISTANCES




ENTER FROM 16TH AVE @ 1ST DRIVEWAY SO. OF NW COR FOLLOW FOOT TRAIL SOUTH SIDE POND - WANDERS EASTERLY UNTIL TRAIL HITS MARSH AND MAKES SHARP TURN SOUTH TO BLUE HOUSE VISIBLE AT THIS POINT - CORNER DUE EAST FROM THIS POINT ON TRAIL 450'±





071



ADAMS COUNTY

Survey Monument Record

TYPE OF MONUMENT: 30" STANDARD HARRISON

STATE PLANE COORDINATES: N _____

E _____

ELEVATION — M.S.L. DATUM: _____

THETA ANGLE: _____

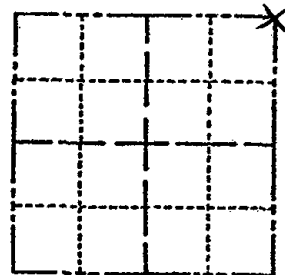
FIELD BOOK: _____ PAGE _____

CORNER NO. 71

SECTION 23


TOWN 17N

RANGE 5E



LOCATION
(Indicated by 'X')

SEAL:



CERTIFIED CORRECT:

Frederic W. Zietlow

Registered Land Surveyor

DATE: DECEMBER 30, 1976

BASIS FOR MONUMENT LOCATION

(Use reverse side if necessary)

Show info such as: History of corner, with reference to Vol. and pg, dates, surveyor; exact description of monument replaced; if location computed, by taped or EDM traverse; landowner remarks, etc.

CHECKED ADAMS COUNTY SURVEY RECORDS AND FOUND THAT M.C. SMITH SET OUT 2 BEARING TREES IN 1921. MADE A THOROUGH SEARCH AND FOUND NO EVIDENCE OF THEM. FOUND A 4" CEDAR POST SET BY NEKOOSA-EDWARDS PAPER CO. AND ACCEPTED AS CORNER. FIT EDM TRAVERSE OF SECTION EXCELLENT MON. & TIES OK 10-21-85 SS.

ALL OK 8-24-90 SS

ALL OK 1-6-95 JG-BS

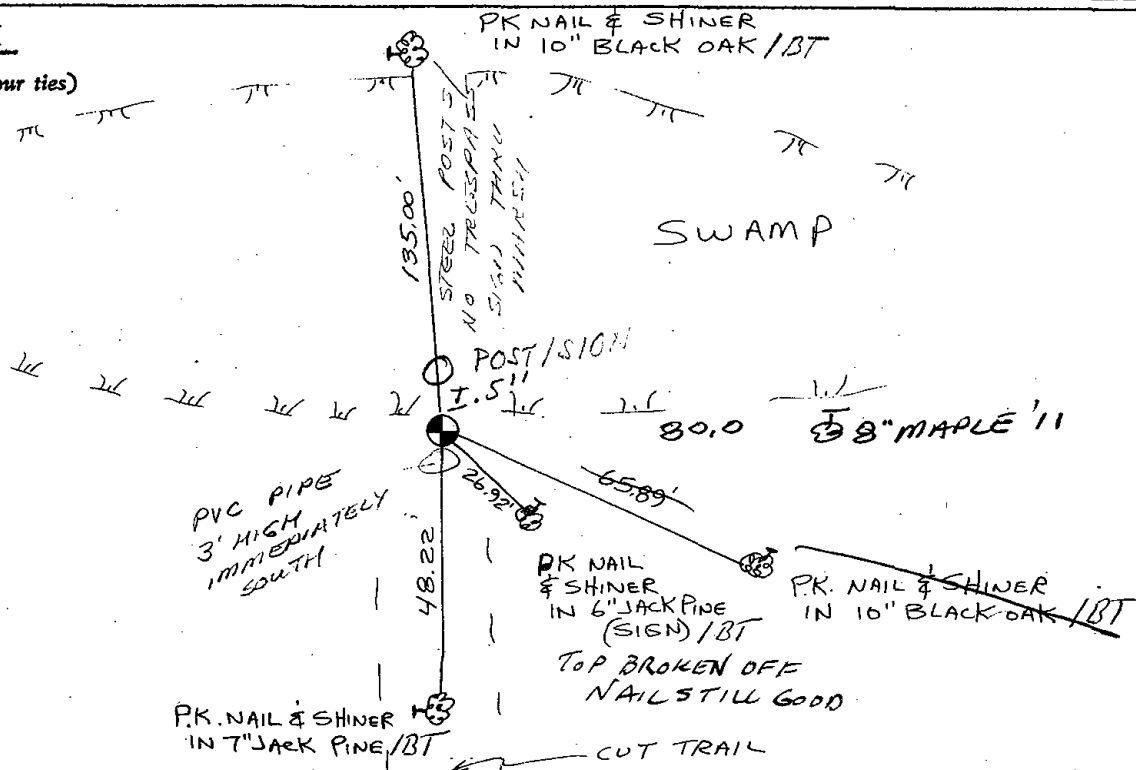
" " 1-6-00 SJS

ALL OK 2-21-05 JG-DA

1 NEW TIE 1-03-11 SS


TIE SKETCH

(Show at least four ties)





072



ADAMS COUNTY

Survey Monument Record

TYPE OF MONUMENT: 30" STANDARD HARRISON

STATE PLANE COORDINATES: N _____

E _____

ELEVATION — M.S.L. DATUM: _____

THETA ANGLE: _____

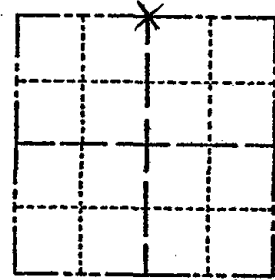
FIELD BOOK: _____ PAGE _____

CORNER NO. 72

SECTION 24


TOWN 17N

RANGE 5E



LOCATION
(Indicated by 'X')

SEAL:



BASIS FOR MONUMENT LOCATION

(Use reverse side if necessary)

Show info such as: History of corner, with reference to Vol. and pg. dates, surveyor; exact description of monument replaced; if location computed, by taped or EDM traverse; landowner remarks, etc.

RESEARCHED ADAMS COUNTY SURVEY RECORDS AND FOUND THAT M.C. SMITH USED THIS CORNER IN 1916 & AGAIN IN 1921. EXCAVATED A LARGE AREA TO A DEPTH WHERE WE FOUND UNDISTURBED SOIL AND FOUND NOTHING. SET THIS CORNER BY SINGLE PROPORTIONATE METHOD. FITS EDM TRAVERSE OF SECTION GOOD.

- MON. OK RN-TH 8/27/80
- 1 GONE NO NEW 5/30/85 D.K.
- 1-GONE, 1-NEW 6-25-90 SG
- 2-NEW 8-3-94 JG-BS
- 2 GONE - 3 REMAIN 2-14-00 SS
- 3-GONE, 3-NEW, 2-7-05-JG
- OK 2-12-10 SS

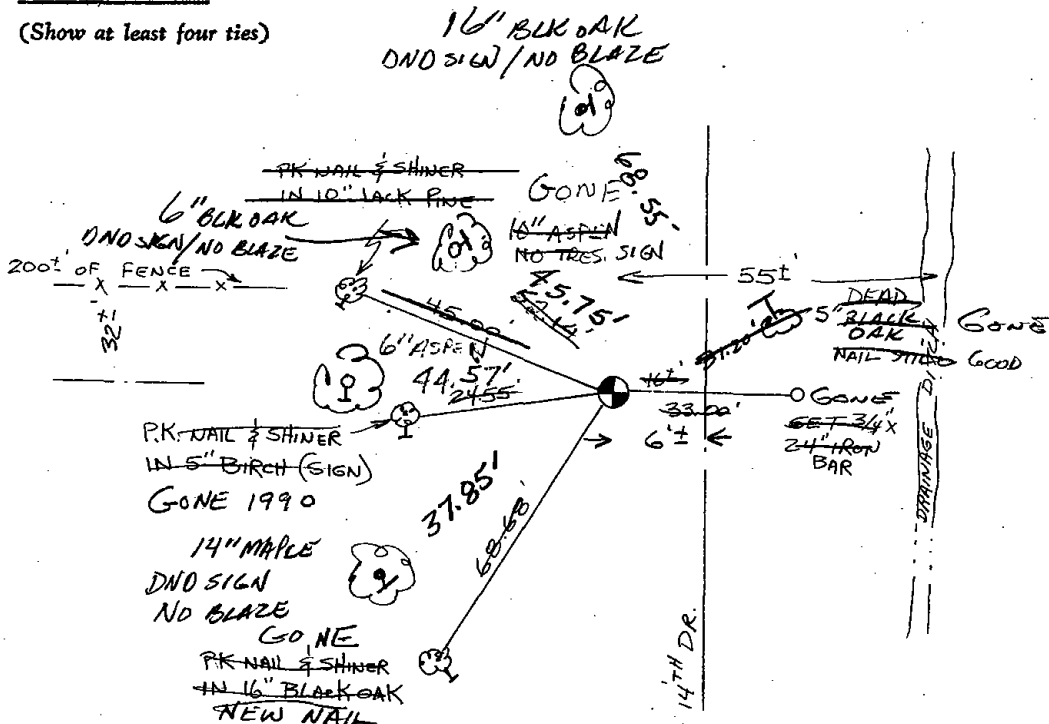
CERTIFIED CORRECT:


Frederic W. Zietlow
Registered Land Surveyor

DATE: DECEMBER 30, 1976

TIE SKETCH


(Show at least four ties)







073



ADAMS COUNTY

Survey Monument Record

TYPE OF MONUMENT: 30" STANDARD HARRISON

STATE PLANE COORDINATES: N _____

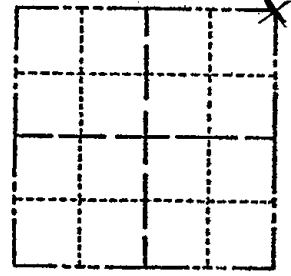
E. _____

ELEVATION — M.S.L. DATUM: _____

THETA ANGLE: _____

FIELD BOOK: _____ PAGE _____

CORNER NO. 73
SECTION 24
TOWN 17N
RANGE 5E



BASIS FOR MONUMENT LOCATION

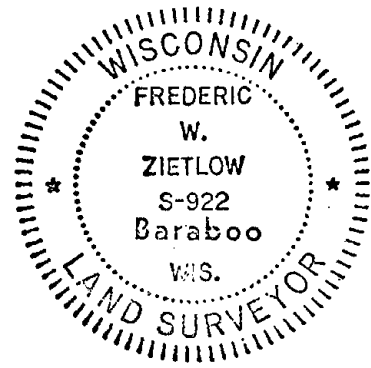
(Use reverse side if necessary)

Show info such as: History of corner, with reference to Vol. and pg. dates, surveyor; exact description of monument replaced; if location computed, by taped or EDM traverse; landowner remarks, etc.

RESEARCHED ADAMS COUNTY SURVEY RECORDS FOR RESURVEYS AND NONE WERE FOUND. SET THIS CORNER BY SINGLE PROPORTIONATE METHOD AS IT IS ON A RANGE LINE. USED SINGLE PROPORTIONATE MEASUREMENT BETWEEN THE ELY COR OF SEC. 24 AND THE NORTHEAST CORNER OF SEC 12 WHICH WHICH IS AN IRON PIPE THAT SHOWS UP ON A SURVEY BY R.K. SAYLOR APRIL 14, 1976. CAN'T LOCATE. ENTIRE AREA IS OPEN FIELD. CAN TURN ANGLE AND DISTANCE FROM WEST.

LOCATION (Indicated by 'X')

SEAL:



CERTIFIED CORRECT:

Frederic W. Zietlow

Registered Land Surveyor

DATE: DECEMBER 30, 1976

No EVIDENCE FALL '85

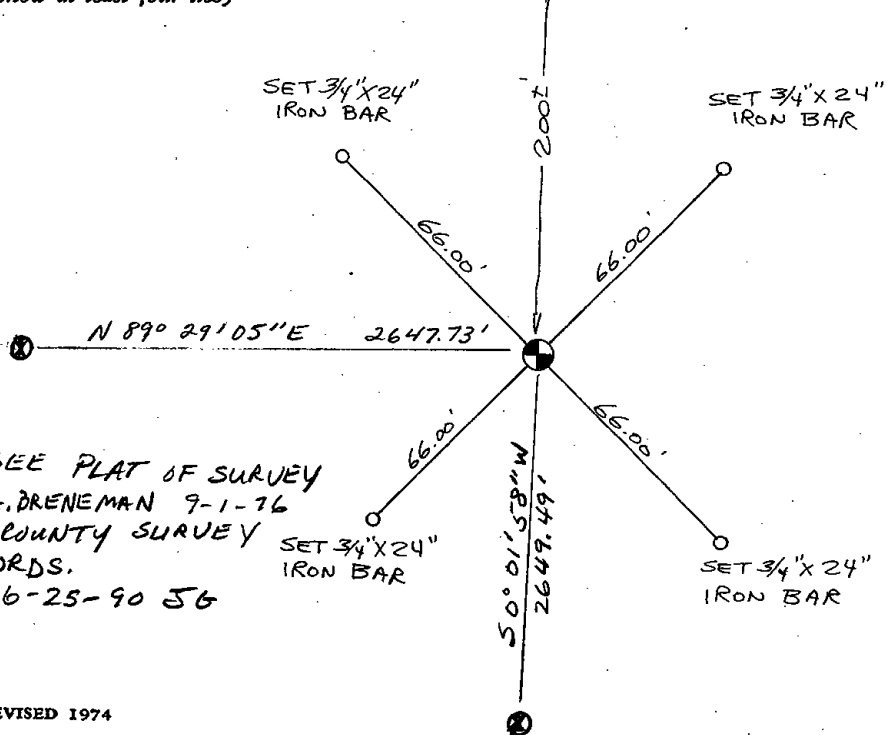
PN-SK 1/16/81

TIE SKETCH

NO EVIDENCE OF MONUMENT 8-3-94 JG-BS

(Show at least four ties)


DRAINAGE & DITCH



SEE PLAT OF SURVEY
S.A. BRENEMAN 9-1-76
IN COUNTY SURVEY
RECORDS.
6-25-90 JG



075

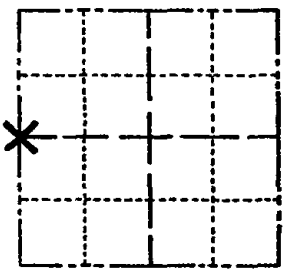


ADAMS COUNTY

Survey Monument Record

TYPE OF MONUMENT: Harrison Monument
 STATE PLANE COORDINATES: N _____
 E _____
 ELEVATION — M.S.L. DATUM: _____
 THETA ANGLE: _____
 FIELD BOOK: _____ PAGE _____

CORNER NO. 716
 SECTION 20
 TOWN 17
 RANGE 5



LOCATION
(Indicated by 'X')

SEAL:

BASIS FOR MONUMENT LOCATION

(Use reverse side if necessary)

Show info such as: History of corner, with reference to Vol. and pg. dates, surveyor; exact description of monument replaced; if location computed, by taped or EDM traverse; landowner remarks, etc.

Ran EDM/transit traverse of the entire area. Set corner by doubling over line from center of section and 40 corner to the east. These corners are existing concrete monuments.

MON & TIES OK BS-N 9/28/80
 " " 5/30/85 DK
 2-GONE, 1-NEW 6-25-90 JG
 2 GONE 3 NEW 8-24-94 JG-SS
 TIES OK, 2-7-00, JG-SS
 2-GONE 2-NEW 2-15-05 JG-DA
 2 NEW TIES - 12-17-10 SS



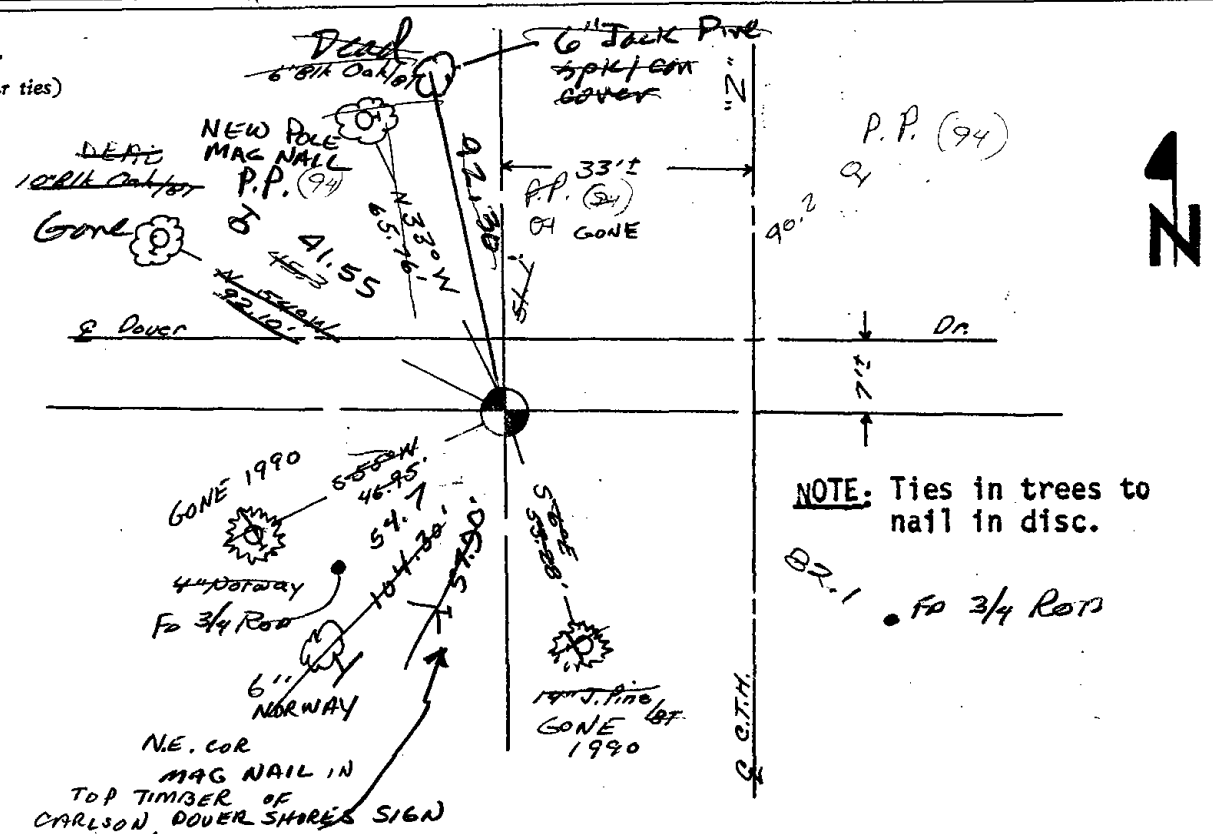
CERTIFIED CORRECT:

Dale C. Hagen
 Registered Land Surveyor
 DATE: 6/3/75

April 74 Km Carlson


TIE SKETCH

(Show at least four ties)




NOTE: Ties in trees to nail in disc.

82.1 fo 3/4 Rod





076



ADAMS COUNTY

Survey Monument Record

TYPE OF MONUMENT: Harrison Monument

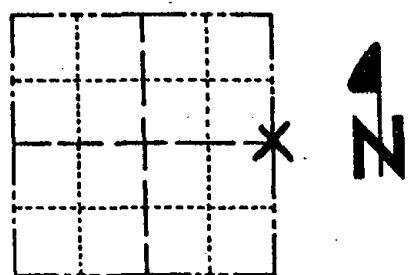
STATE PLANE COORDINATES: N _____
E _____

ELEVATION — M.S.L. DATUM: _____

THETA ANGLE: _____

FIELD BOOK: _____ PAGE _____

CORNER NO. 715⁽⁷⁶⁾
SECTION 20
TOWN 17
RANGE 5



LOCATION
(Indicated by 'X')

SEAL:

BASIS FOR MONUMENT LOCATION

(Use reverse side if necessary)

Show info such as: History of corner, with reference to Vol. and pg. dates, surveyor; exact description of monument replaced; if location computed, by taped or EDM traverse; landowner remarks, etc.

Set corner from existing concrete tie monuments.
This corner matches existing evidence very well.

MON + TIES OK 8/27/80 RN-TH

May 21 '83 Ken Carlson
6-7-95 M. Carlin New tie

1-10-00, 3-GONE 3-NEW DISTANCES ARE
SLOPED TAPED, JG-SS
ALL OK, 2-10-05 - JG-SS
2-16-10 SS

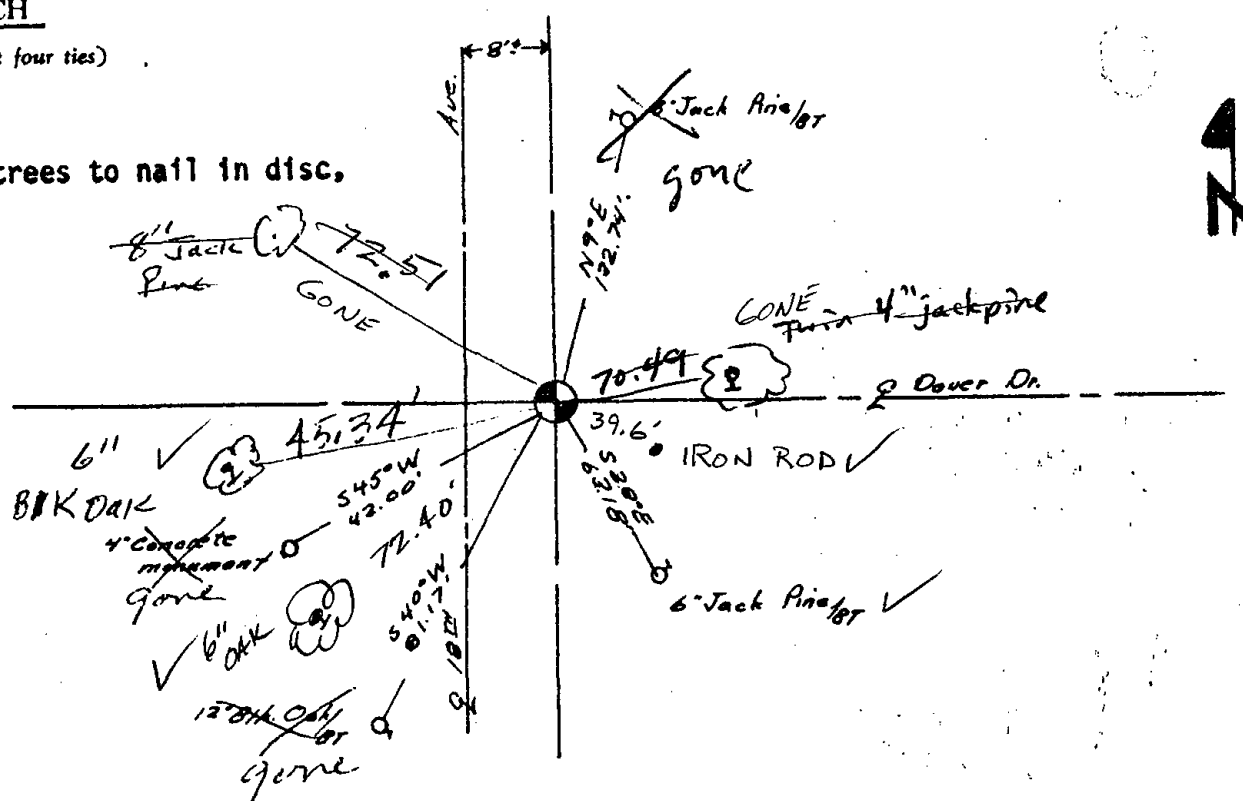



CERTIFIED CORRECT:
Dale C. Hagen
Registered Land Surveyor
DATE: 6/3/78

TIE SKETCH

(Show at least four ties)


NOTE:
Ties in trees to nail in disc,







077



Government Land Corner Certificate

ADAMS County

TYPE OF MONUMENT: HARRISON

STATE PLANE COORDINATES: N 43° 55' 47.9"
 HANO HELD GPS 2010 E 089° 53' 51.5"

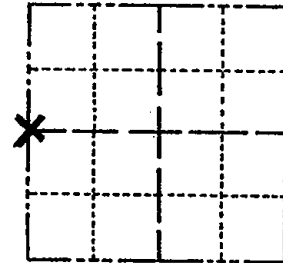
ELEVATION — M.S.L. DATUM: _____

THETA ANGLE: _____

FIELD BOOK: 77 PAGE 117

DRAWN BY: LANCE HABECK

CORNER NO. 77
 SECTION 22
 TOWN 17
 RANGE 5



LOCATION
 (Indicated by 'X')


BASIS FOR MONUMENT LOCATION

Show info such as: History of corner, with reference to Vol. and pg., dates, surveyor; exact description of monument replaced; if location computed, by taped or EDM traverse; landowner remarks, etc. (Use reverse side if necessary)

This corner was set equidistant and on line between section corners. No evidence of original corner or any resurvey corner.

9-85 SS - MIB
 OK 1-29-90 KZ-SS
 4-GONE, 3-NEW 1-4-95 BS-JG
 3 TIES REMAIN 1-6-00 SS -
 1-NEW, 2-15-05, JG-DA
 OK 11-17-10 GPR

SEAL:



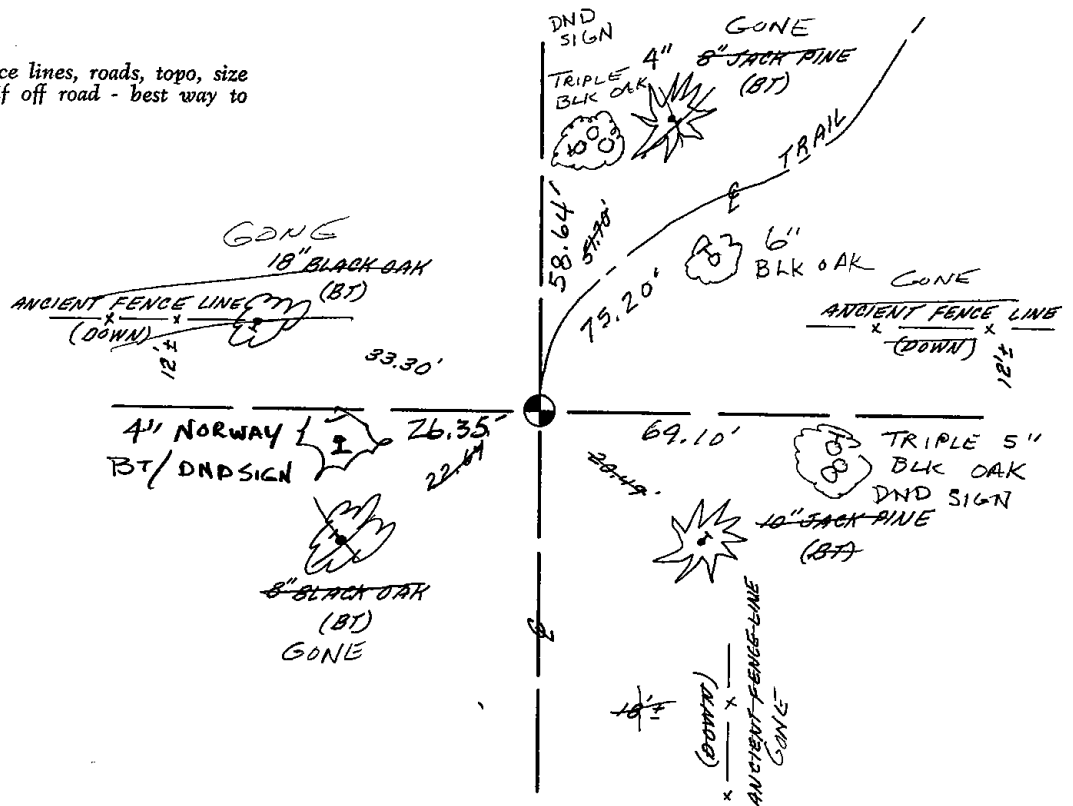
DATA SHOWN HERE ON
 CERTIFIED CORRECT:

Lance J. Habeck
 Registered Land Surveyor

DATE: 11/5/80


TIE SKETCH

Show at least four ties, also fence lines, roads, topo, size and type of witness trees and if off road - best way to arrive at corner.





078

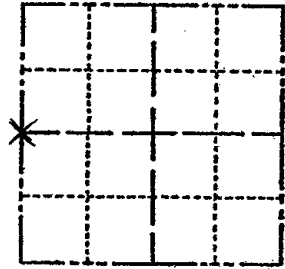


ADAMS COUNTY

Survey Monument Record

TYPE OF MONUMENT: 30" STANDARD HARRISON
 STATE PLANE COORDINATES: N _____
 E _____
 ELEVATION — M.S.L. DATUM: _____
 THETA ANGLE: _____
 FIELD BOOK: _____ PAGE _____

CORNER NO. 79
¹⁰⁷ SECTION 23
 TOWN 17N
 RANGE 5E




BASIS FOR MONUMENT LOCATION

(Use reverse side if necessary)

Show info such as: History of corner, with reference to Vol. and pg, dates, surveyor; exact description of monument replaced; if location computed, by taped or EDM traverse; landowner remarks, etc.

SEAL: LOCATION (Indicated by 'X')

RESEARCHED ADAMS COUNTY SURVEY RECORDS AND NO RESURVEYS WERE ON FILE. NO EVIDENCE OF ORIGINAL CORNER WAS FOUND. SET THIS CORNER BY SINGLE PROPORTIONATE METHOD. EDM TRAVERSE.



MON BEERS, TIES OK KV-SK 9/26/80
 ALL OK 5/29/85 D.K.
 OK 1-29-90 KZ-SS
 ALL OK 1-6-95 JB-BS
 2 NEW TIES 12-3-99 JG-SS
 2-GONE 3-NEW 2-21-05, JG-DA
 2-12-10 SS

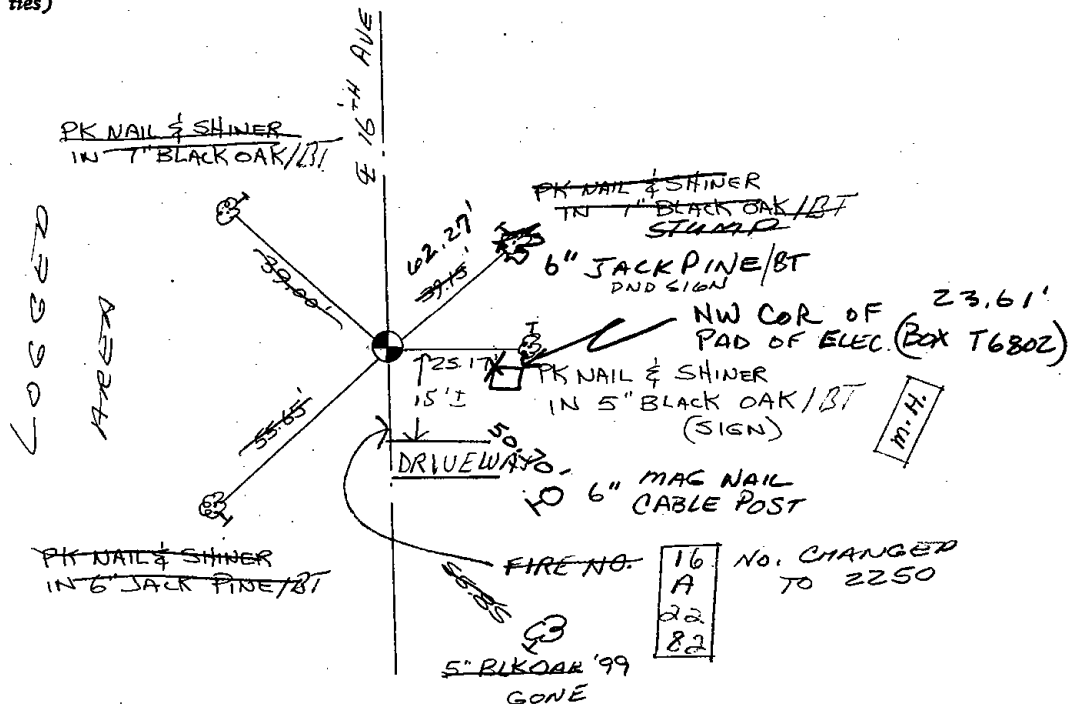
CERTIFIED CORRECT:


Frederic W. Zietlow
 Registered Land Surveyor

DATE: DECEMBER 30, 1976

TIE SKETCH


(Show at least four ties)







079



ADAMS COUNTY

Survey Monument Record

TYPE OF MONUMENT: 30" STANDARD HARRISON

STATE PLANE COORDINATES: N _____
E _____

ELEVATION — M.S.L. DATUM: _____

THETA ANGLE: _____

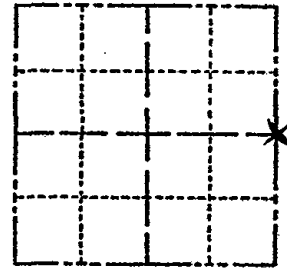
FIELD BOOK: _____ PAGE _____

CORNER NO. 79

SECTION 23

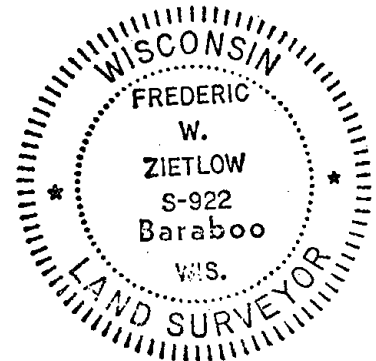
TOWN 17N

RANGE 5E



LOCATION
(Indicated by 'X')

SEAL:



BASIS FOR MONUMENT LOCATION

(Use reverse side if necessary)

Show info such as: History of corner, with reference to Vol. and pg, dates, surveyor; exact description of monument replaced; if location computed, by taped or EDM traverse; landowner remarks, etc.

RESEARCHED ADAMS COUNTY SURVEY RECORDS AND NO RESURVEYS WERE ON FILE. RAN AN EXTENSIVE EDM TRAVERSE AND MADE A THOROUGH FIELD SEARCH SET CORNER ON LINE BETWEEN NE COR. & SE COR. OFF FROM OLD NON-MAINTAINED E-W FENCE. FIT OCCUPATION OF SECTION GOOD.

MON. & TIES OK 11-8K 1/14/81

MON. O.K. - NEEDS TIES - NOTHING AVAILABLE FOR TIES - 10-21-85 M.B.

3-GONE, 3-NEW 8-24-90 SG

ALL OK 1-6-95 JG-BS
OK - 1-6-00 SJS

CERTIFIED CORRECT:

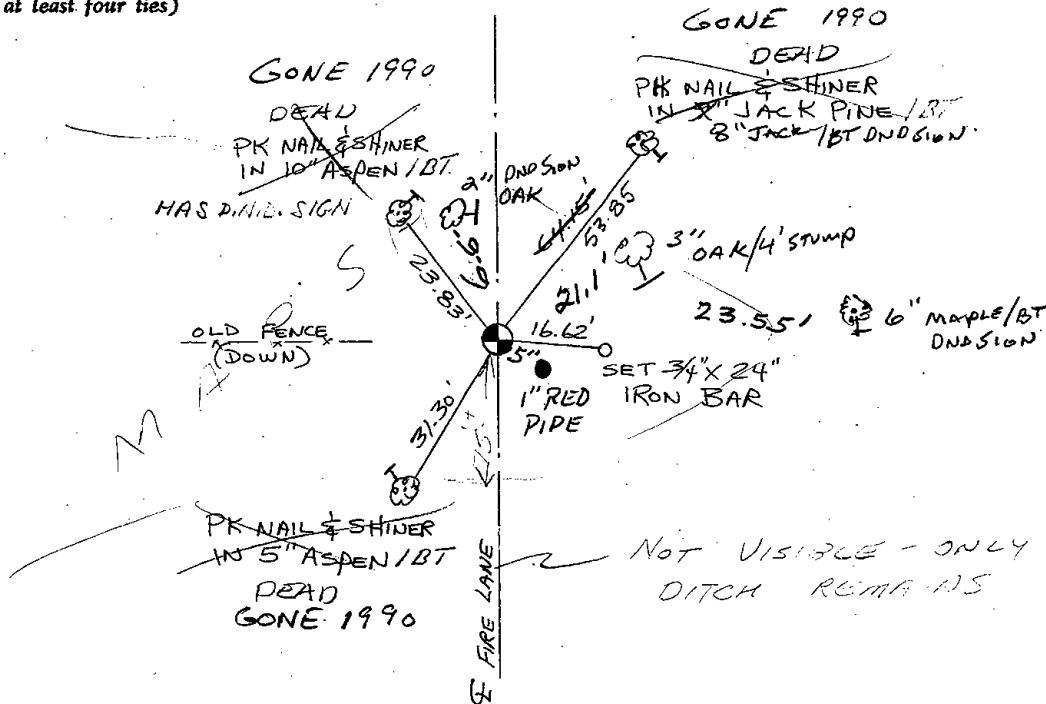
Frederic W. Zietlow


Registered Land Surveyor


DATE: DECEMBER 30, 1976

TIE SKETCH 2-NEW TIES MON. UNDERWATER, 2-21-05, JG-DA
OK 2-12-10 SS


(Show at least four ties)







080



ADAMS COUNTY

Survey Monument Record

TYPE OF MONUMENT: 30" STANDARD HARRISON

STATE PLANE COORDINATES: N _____
E _____

ELEVATION — M.S.L. DATUM: _____

THETA ANGLE: _____

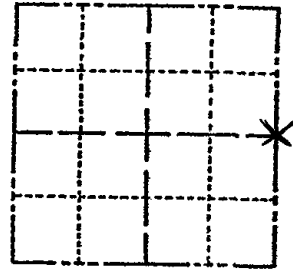
FIELD BOOK: _____ PAGE _____

CORNER NO. 80

¹¹⁰⁶ SECTION 24


TOWN 17N

RANGE 5E



LOCATION
(Indicated by 'X')

SEAL:



CERTIFIED CORRECT:

Frederic W. Zietlow

Registered Land Surveyor

DATE: DECEMBER 30, 1976

BASIS FOR MONUMENT LOCATION

(Use reverse side if necessary)

Show info such as: History of corner, with reference to Vol. and pg, dates, surveyor; exact description of monument replaced; if location computed, by taped or EDM traverse; landowner remarks, etc.

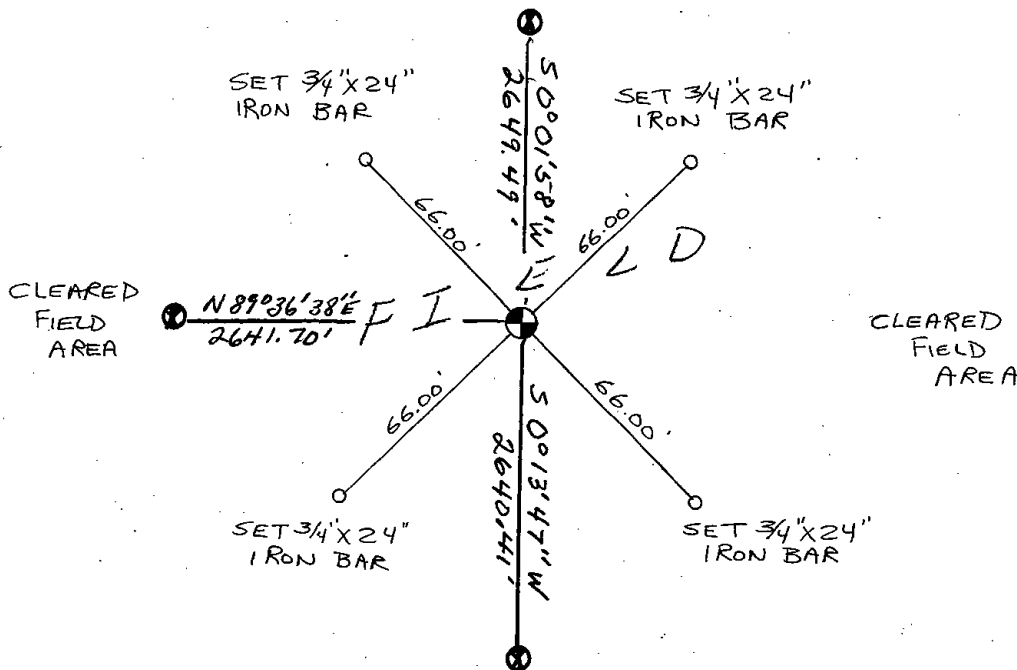
RESEARCHED ADAMS COUNTY SURVEY RECORDS AND FOUND THAT NO RESURVEYS WERE ON FILE. AFTER RUNNING EXTENSIVE EDM TRAVERSE WE DETERMINED AN AREA TO SEARCH AND FOUND THE BOTTOM PORTION OF A 3" CEDAR POST. FIT ADJOINING CORNERS EXCELLENT CAN'T LOCATE FALLS IN ENTIRE OPEN AREA. CAN'T TURN ANGLES AND DISTANCES FROM SOUTH TO LOCATE. RA-SA 11/6/81


No EVIDENCE 10-21-85

SEE PLAT OF SURVEY, JOHN A BRENNEMAN DTD 9-1-76 IN COUNTY SURVEY RECORDS 6-25-90 JG

TIE SKETCH NO EVIDENCE 8-3-94 JG-BS


(Show at least four ties)







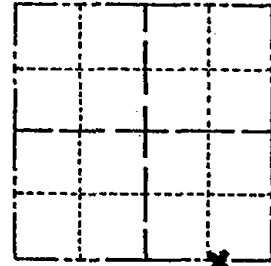
082



Government Land Corner Certificate

ADAMS County
 TYPE OF MONUMENT: 2" IRON PIPE / ALUM. CAP ~~60 P. SPIRE (FENCE)~~
 STATE PLANE COORDINATES: N _____
 E _____
 ELEVATION — M.S.L. DATUM: _____
 THETA ANGLE: _____
 FIELD BOOK: 76 PAGE 59
 DRAWN BY: LANCE J. HABECK

CORNER NO. 82 M.C.
 SECTION 19
 TOWN 17
 RANGE 5



LOCATION MEANDER CORNER
(Indicated by 'X')


BASIS FOR MONUMENT LOCATION

Show info such as: History of corner, with reference to Vol. and pg., dates, surveyor; exact description of monument replaced; if location computed, by taped or EDM traverse; landowner remarks, etc. (Use reverse side if necessary)

This corner was set on an existing fence which is a well established possession line. No other location could be justified for this Meander Corner.

- ALL OK 1-30-90 KZ-SS
- ALL OK 8-24-94 JG-SS
- TIES OK 2-7-00, JG-SS
- OK 2-14-05 DA/JG
- OK 9-2-10 SS

SEAL:



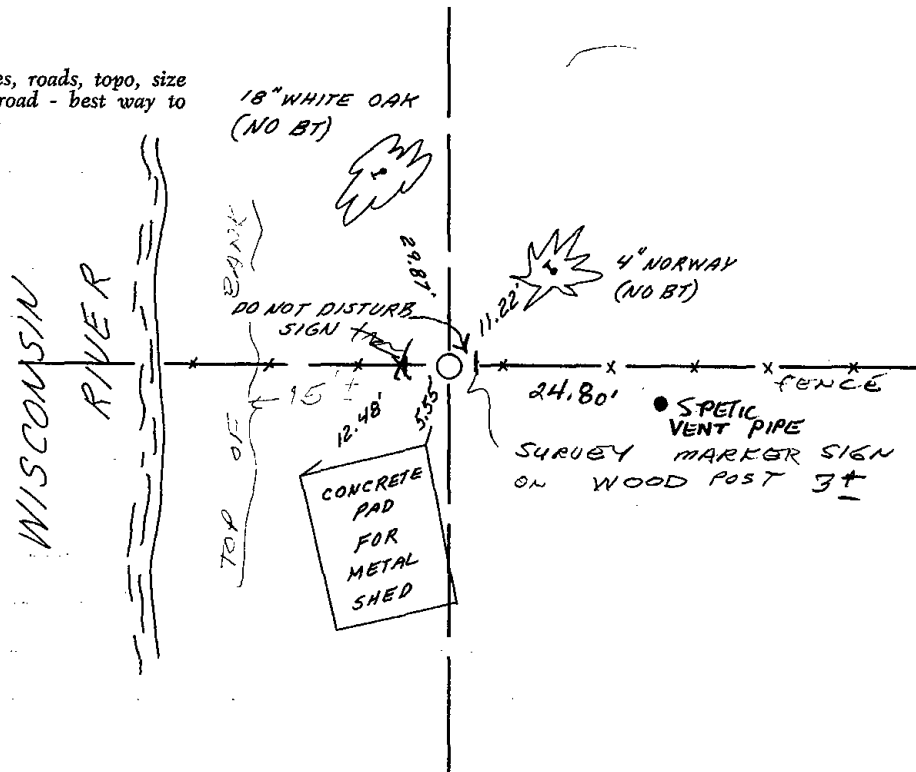
DATA SHOWN HERE ON CERTIFIED CORRECT:

Lance J. Habeck
Registered Land Surveyor

DATE: 2/4/81

TIE SKETCH


Show at least four ties, also fence lines, roads, topo, size and type of witness trees and if off road - best way to arrive at corner.





* 0 8 3 *

083



ADAMS COUNTY

Survey Monument Record

TYPE OF MONUMENT: 30" MONUMENT

STATE PLANE COORDINATES: N _____
E _____

ELEVATION — M.S.L. DATUM: _____

THETA ANGLE: _____

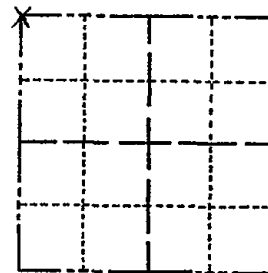
FIELD BOOK: 103 PAGE 127

CORNER NO. 127

SECTION 29

TOWN 17

RANGE 5



LOCATION
(Indicated by 'X')

SEAL:

BASIS FOR MONUMENT LOCATION

(Use reverse side if necessary)

Show info such as: History of corner, with reference to Vol. and pg, dates, surveyor; exact description of monument replaced; if location computed, by taped or EDM traverse; landowner remarks, etc.

Found concrete monument and set 30" Harrison monument on May 11, 1972 by Sam T. Mullen 981

CORNER O.K. 10/28/75 D.M. - C.S.
 COR OK 4/8/80 BS-SJ
 ALL OK 5/28/85 O.K.
 OK 1-30-90 KZ-SS
 1 NEW 8-24-94 JG-SS
 1-NEW, 2-7-00, JG-SS

CERTIFIED CORRECT:

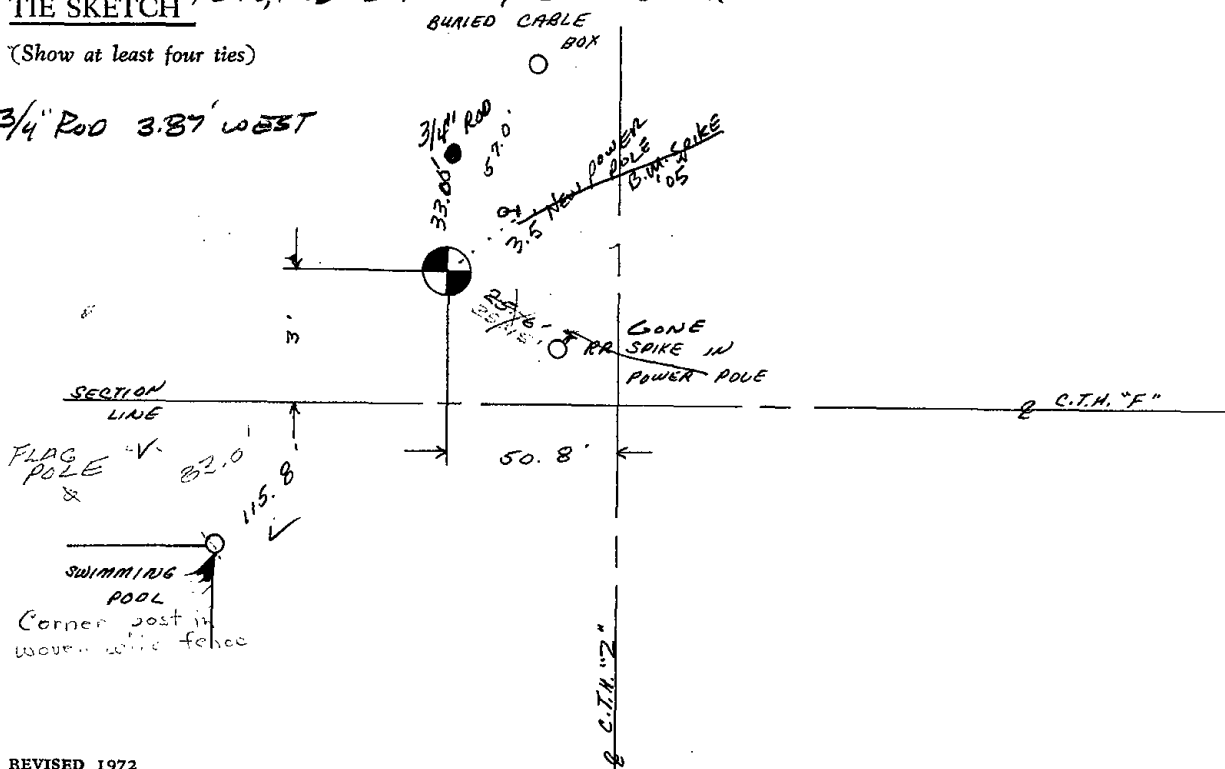
Registered Land Surveyor


DATE: _____

TIE SKETCH 1-Long, 1-New 2-14-05 DA/JG MON OK - 1 NEW TIE 12-17-10

(Show at least four ties)


To 3/4" Rod 3.87' WEST







084



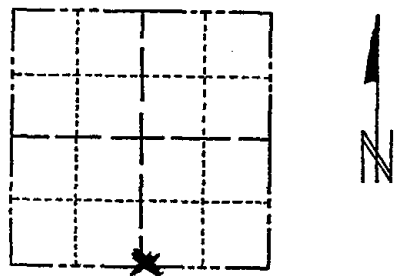
ADAMS COUNTY

Survey Monument Record

CORNER NO. 174
SECTION 20
TOWN 17
RANGE 5

TYPE OF MONUMENT: HARRISON MONUMENT / 3/4" IRON PIPE
STATE PLANE COORDINATES: N _____
E _____
BROKEN OFF ALUM. CAP

ELEVATION — M.S.L. DATUM: _____
THETA ANGLE: _____
FIELD BOOK: 103 PAGE 151



LOCATION (Indicated by 'X')

SEAL:

BASIS FOR MONUMENT LOCATION

(Use reverse side if necessary)

Show info such as: History of corner, with reference to Vol. and pg, dates, surveyor; exact description of monument replaced; if location computed, by taped or EDM traverse; landowner remarks, etc.



Found Iron peg, matches tie to reference monument.

August 21 1972

Anthony B. Kiedrowski R.L.S. 878

CORNER O.K. 10/30/75 D.M. - S.S.
COR OK 4/8/80 BS-SS
ALL OK 5/23/85 D.K.
ALL OK 6-20-90 JG
ALL OK 8-24-94 JG-SS
2-NEW TIES, 2-7-00 JG-SS
3-NEW TIES, 2-15-05, JG-DA
OK 12-16-10, SS

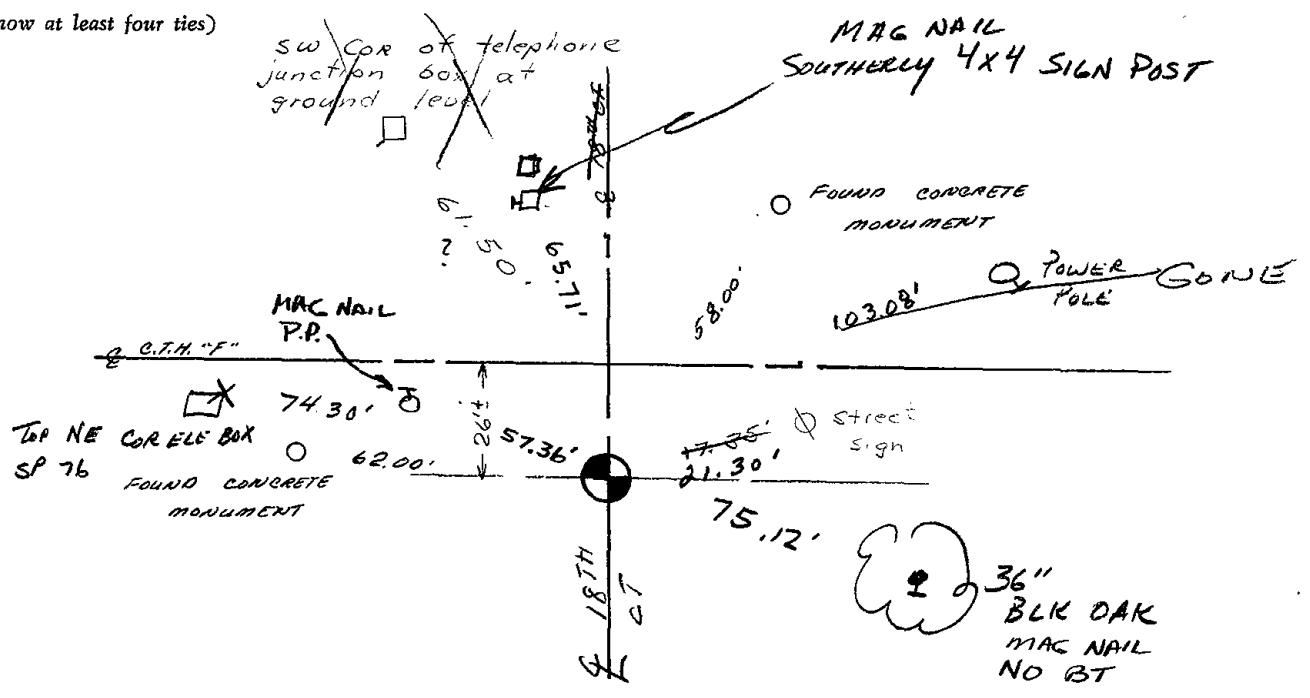
CERTIFIED CORRECT;


Anthony B. Kiedrowski
Registered Land Surveyor

DATE: 2-22-73

TIE SKETCH


(Show at least four ties)







085

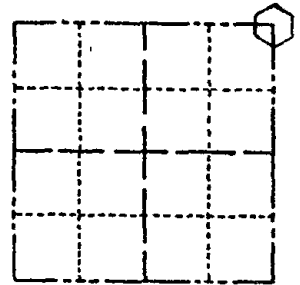


ADAMS COUNTY

CORNER NO. 29
SECTION 29
TOWN 17
RANGE 5

Survey Monument Record

TYPE OF MONUMENT: 30" HARRISON
STATE PLANE COORDINATES: N _____
E _____
ELEVATION — M.S.L. DATUM: _____
THETA ANGLE: _____
FIELD BOOK: 104 PAGE 61



LOCATION
(Indicated by 'X')

SEAL:

BASIS FOR MONUMENT LOCATION

(Use reverse side if necessary)

Show info such as: History of corner, with reference to Vol. and pg. dates, surveyor; exact description of monument replaced; if location computed, by taped or EDM traverse; landowner remarks, etc.

Found iron rod and set monument

July 28, 1971

Sam T. Mullen R.L.S. S-981

67.95 New ties M. Carlson

COR OK 4/18/80 BS-SS

MAY 21 '83 Ken Carlson

CERTIFIED CORRECT:

Registered Land Surveyor

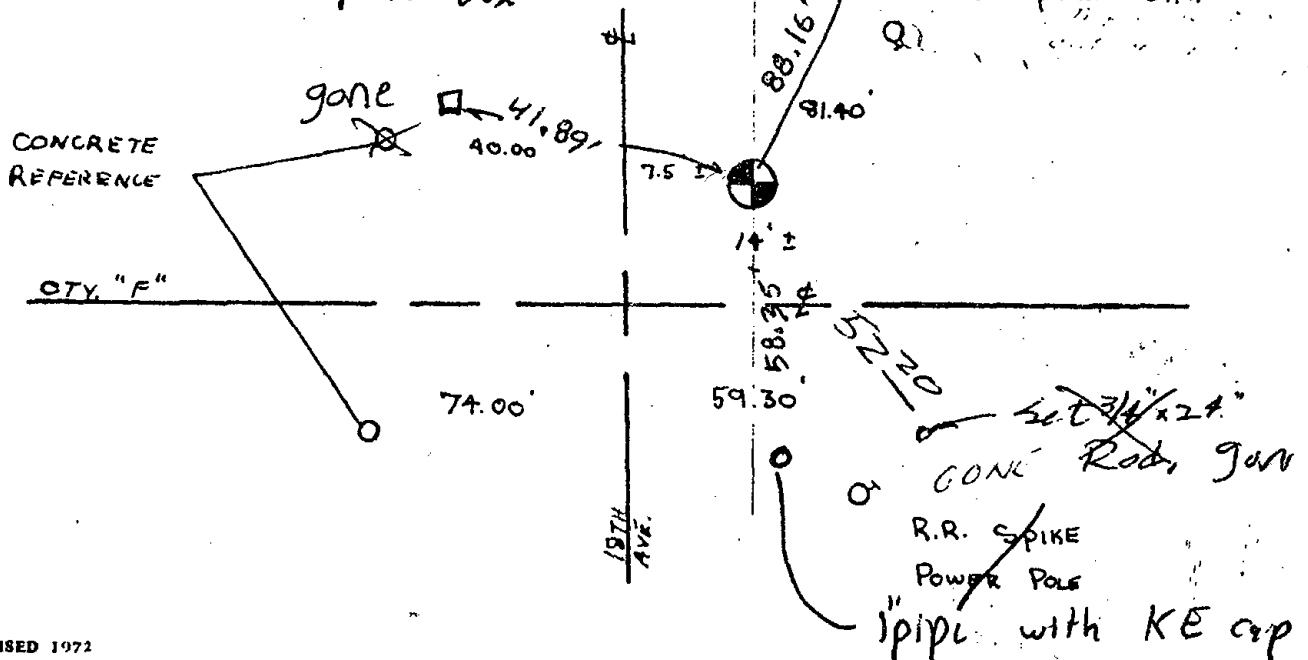
DATE: _____


TIE SKETCH

(Show at least four ties)


TIES OK 2-7-00, JG-SS
ALL OK 2-14-05 JG-DA
OK 11/21/2016 GR-SS

SW cor of telephone box





086

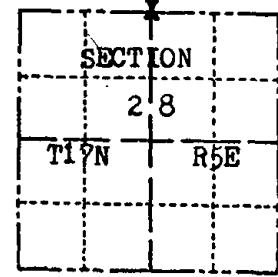


Government Land Corner Certificate

ADAMS County

CORNER NO. 36 86
 SECTION 28
 TOWN 17
 RANGE 5

TYPE OF MONUMENT: Harrison Standard
 STATE PLANE COORDINATES: N _____
 E _____
 ELEVATION — M.S.L. DATUM: _____
 THETA ANGLE: _____
 FIELD BOOK: 54 PAGE 52
 DRAWN BY: G. Rhinehart



LOCATION
(Indicated by 'X')

SEAL:



DATA SHOWN HERE ON
CERTIFIED CORRECT:

Gregory P. Rhinehart
Registered Land Surveyor

DATE: 4-30-79

BASIS FOR MONUMENT LOCATION

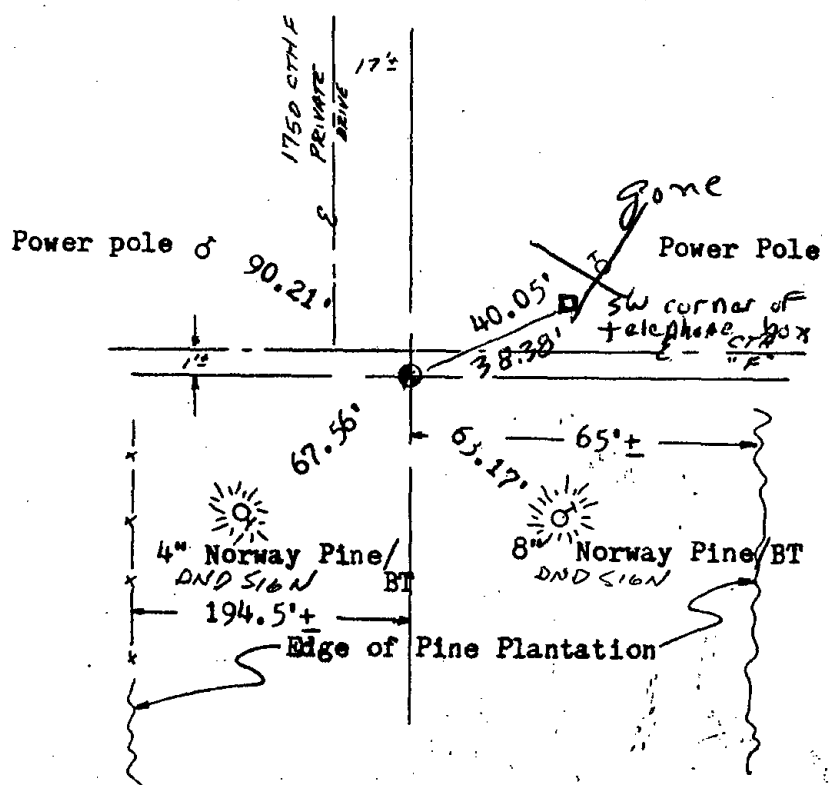
Show info such as: History of corner, with reference to Vol. and pg., dates, surveyor; exact description of monument replaced; if location computed, by taped or EDM traverse; landowner remarks, etc. (Use reverse side if necessary)

Set equidistant and on line between adjacent section corners.

Excavation was not made at this point due to lack of collateral evidence in the area.


TIE SKETCH

Show at least four ties, also fence lines, roads, topo, size and type of witness trees and if off road - best way to arrive at corner.



MAINTENANCE RECORD

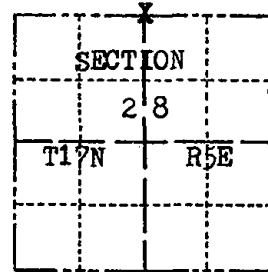
Date	Init.	Remarks
8/2-180	RN-TH	MON OK
6-7-95	MC	New tie
2-7-00	JG-SS	TIES OK
2-15-05	DA/SB	OK ADDED SIGNS
11/21/2010	GR-SS	OK



Government Land Corner Certificate

ADAMS County
 TYPE OF MONUMENT: Harrison Standard
 STATE PLANE COORDINATES: N _____
 E _____
 ELEVATION — M.S.L. DATUM: _____
 THETA ANGLE: _____
 FIELD BOOK: 54 PAGE 52
 DRAWN BY: G. Rhinehart

CORNER NO. 86 ⁸⁶
 SECTION 28
 TOWN 17
 RANGE 5



LOCATION
(Indicated by 'X')

BASIS FOR MONUMENT LOCATION

Show info such as: History of corner, with reference to Vol. and pg., dates, surveyor; exact description of monument replaced; if location computed, by taped or EDM traverse; landowner remarks, etc. (Use reverse side if necessary)

Set equidistant and on line between adjacent section corners.

Excavation was not made at this point due to lack of collateral evidence in the area.

*1 Gone no new 5/28/85 D.K.
 ALL OK 6-20-90 JG
 ALL OK 1-4-95 JG-BB*

SEAL:



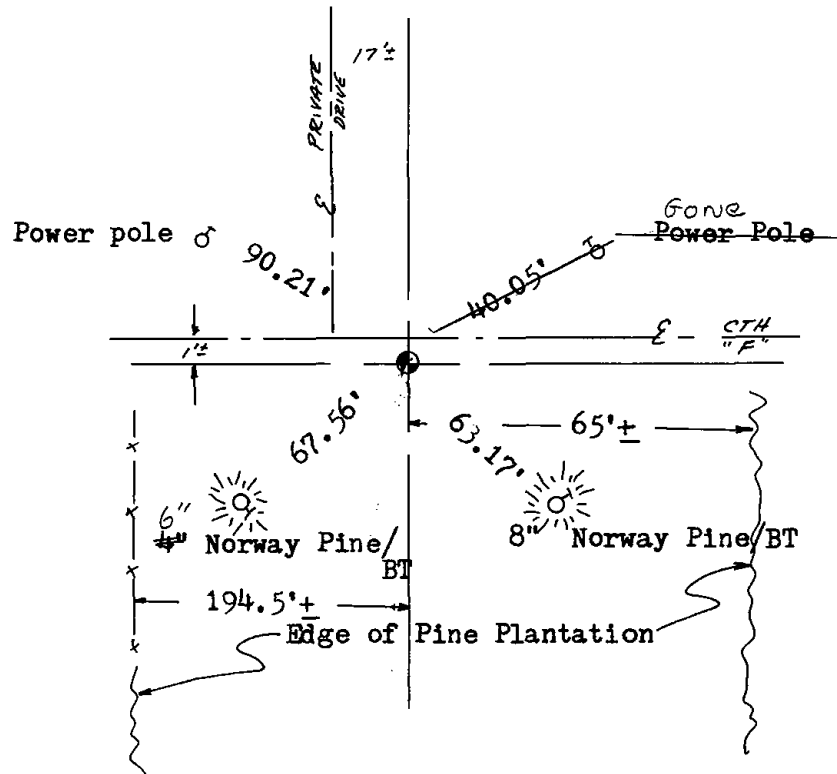
DATA SHOWN HERE ON
CERTIFIED CORRECT:

Gregory P Rhinehart
Registered Land Surveyor

DATE: 4-30-79


TIE SKETCH


Show at least four ties, also fence lines, roads, topo, size and type of witness trees' and if off road - best way to arrive at corner.



MAINTENANCE RECORD


Date	Init.	Remarks
8/27/80	RN-TH	MON OK





* 0 8 7 *

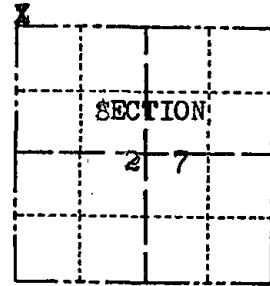
087



Government Land Corner Certificate

ADAMS County
 TYPE OF MONUMENT: Harrison Standard
 STATE PLANE COORDINATES: N _____
 E _____
 ELEVATION — M.S.L. DATUM: _____
 THETA ANGLE: _____
 FIELD BOOK: 54 PAGE 51
 DRAWN BY: G. Rhinehart

CORNER NO. 87
 SECTION 27
 TOWN 17
 RANGE 5



LOCATION
(Indicated by 'X')

BASIS FOR MONUMENT LOCATION

Show info such as: History of corner, with reference to Vol. and pg., dates, surveyor; exact description of monument replaced; if location computed, by taped or EDM traverse; landowner remarks, etc. (Use reverse side if necessary)

This corner was set on the centerline of CTH "F" at the fence lines to the north and south. Excavation at this point was not made due to the large cut in this area. the proportionate method of setting a corner would have caused an encroachment of the buildings to the south in section 27.

ALL OK 5/28/85 D.K.
 ALL OK 6-20-90 JG
 All OK 1/9/95 JG-BB
 2-GONE, 2-NEW TIES, 2-7-00, JG-SS
 ALL OK, 2-15-05, DA-JG

SEAL:



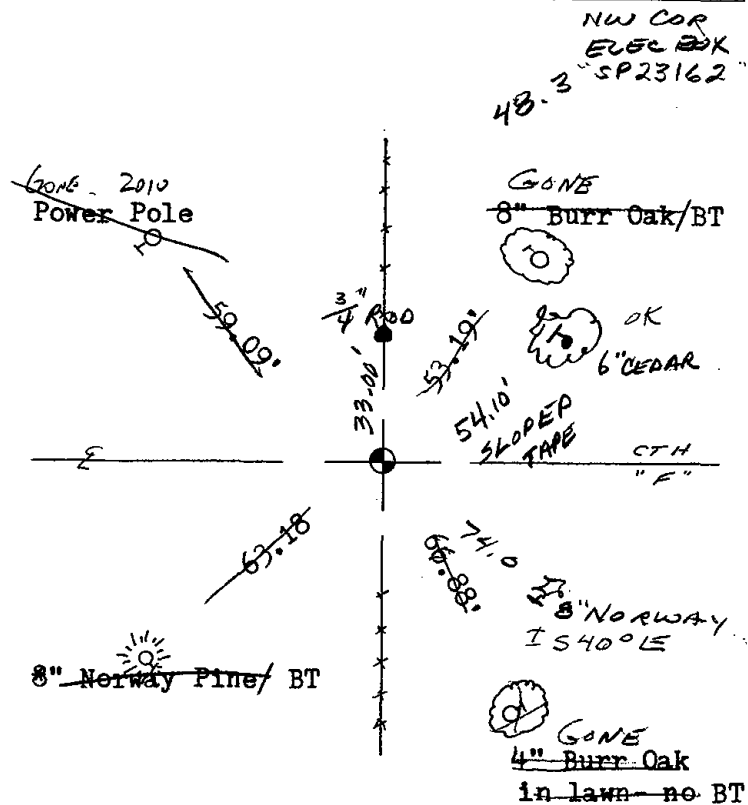
DATA SHOWN HERE ON
CERTIFIED CORRECT:

Gregory P Rhinehart
Registered Land Surveyor

DATE: 4-30-79


TIE SKETCH

Show at least four ties, also fence lines, roads, topo, size and type of witness trees and if off road - best way to arrive at corner.




MAINTENANCE RECORD

Date	Init.	Remarks
8/27/80	RN-TH	MON OK
11-22-10	GRSS	1 NEW





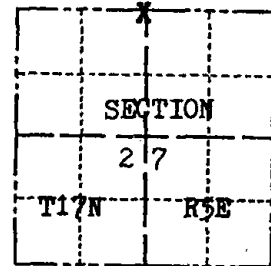
088



Government Land Corner Certificate

ADAMS County PIC over mon. 2010
 TYPE OF MONUMENT: Harrison Standard
 STATE PLANE COORDINATES: N _____
 E _____
 ELEVATION — M.S.L. DATUM: _____
 THETA ANGLE: _____
 FIELD BOOK: 54 PAGE 51
 DRAWN BY: G. Rhinehart

CORNER NO. 88 88
 SECTION 27
 TOWN 17
 RANGE 5



LOCATION
 (Indicated by 'X')

SEAL:



DATA SHOWN HERE ON
 CERTIFIED CORRECT:

Gregory P Rhinehart
 Registered Land Surveyor

DATE: 4-30-79

BASIS FOR MONUMENT LOCATION

Show info such as: History of corner, with reference to Vol. and pg., dates, surveyor; exact description of monument replaced; if location computed, by taped or EDM traverse; landowner remarks, etc. (Use reverse side if necessary)

Set monument equidistant and on line between adjacent section corners.

Excavation was not attempted because of lack of collateral evidence in the area.

ALL OK 5/28/85 D.K

ALL OK 6-20-90 JG

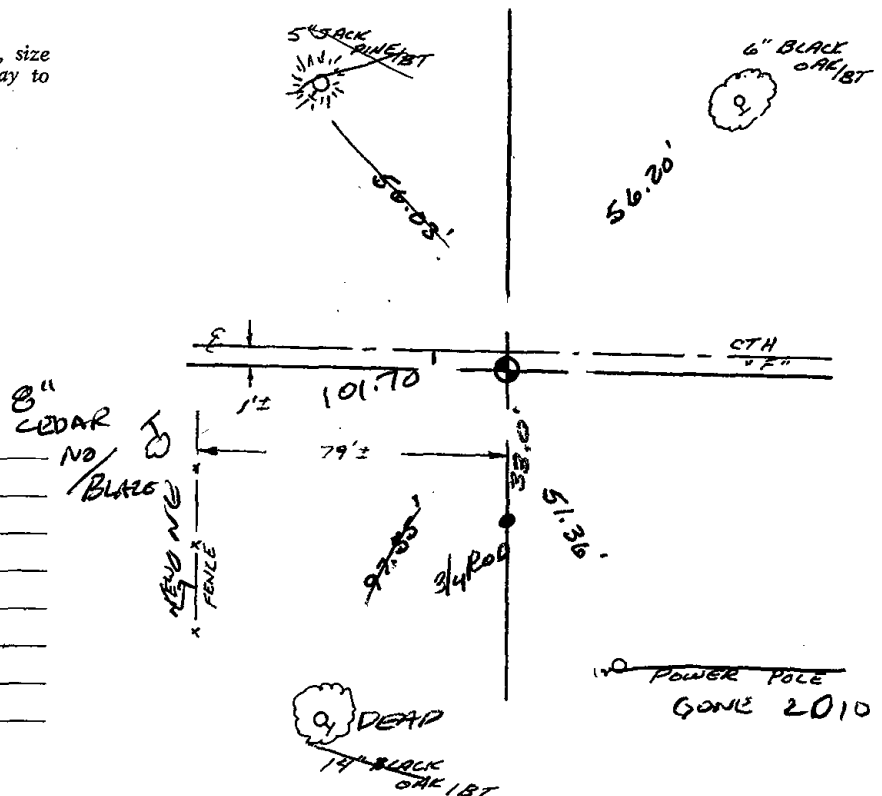
ALL OK 1-11-95 SG-BS

TIES OK 2-7-00, JG-SS

OK 2-15-05 DA/JG


TIE SKETCH

Show at least four ties, also fence lines, roads, topo, size and type of witness trees and if off road - best way to arrive at corner.




MAINTENANCE RECORD

Date	Init.	Remarks
8/27/80	RN-JH	MON OK
4/21/2010	GR-SS	OK





089



ADAMS COUNTY

Survey Monument Record

TYPE OF MONUMENT: Harrison Monument

STATE PLANE COORDINATES: N _____

E _____

ELEVATION — M.S.L. DATUM: _____

THETA ANGLE: _____


FIELD BOOK: 37 PAGE 41

CORNER NO. 1020

SECTION 26

TOWN 17

RANGE 5



LOCATION
(Indicated by 'X')

SEAL:



BASIS FOR MONUMENT LOCATION

(Use reverse side if necessary)

Show info such as: History of corner, with reference to Vol. and pg, dates, surveyor; exact description of monument replaced; if location computed, by taped or EDM traverse; landowner remarks, etc.

Ran EDM/T2 traverse around Sections 25 and 26, tying into the traverse across the South side of these sections by Midstates, Assoc.

Excavation with backhoe yielded no evidence of the original corner or any remonumentation. Very likely that this corner was destroyed by road construction.

Set corner on extension of very old fence to the South, and after evaluating possession evidence to the West, North, South and East, set corner on centerline of C.T.H. 'F'.

Corner set 6-8-76.

MGN OK RN-TH 8/27/80
" " 5/28/85 O.K

CERTIFIED CORRECT:

Dale C. Hagen
Registered Land Surveyor

DATE: Sept. 20, 1976.

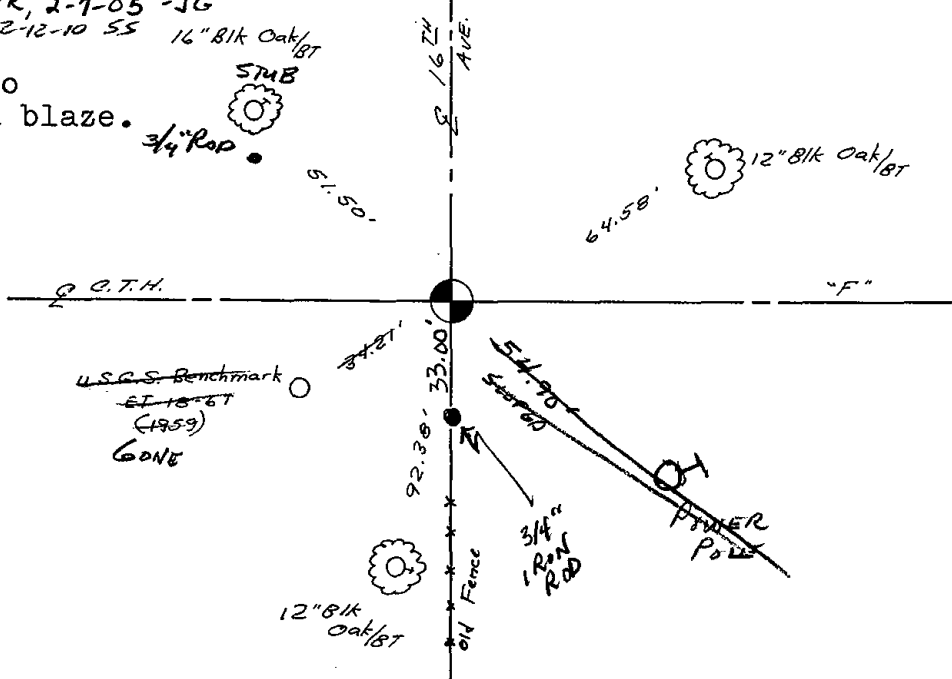
TIE SKETCH ALL OK 2-5-90 KZ


(Show at least four ties) 1-GONE 1-NEW TIE, 2-7-00 JL SS
OK, 2-7-05-JG
OK 2-12-10 SS 16" 81k Oak/87


11/21/2010 GA-SS OK

NOTE:


Ties in trees to nail in disc in blaze.







090



ADAMS COUNTY

Survey Monument Record

TYPE OF MONUMENT: Harrison

STATE PLANE COORDINATES: N _____
E _____

ELEVATION — M.S.L. DATUM: _____

THETA ANGLE: _____

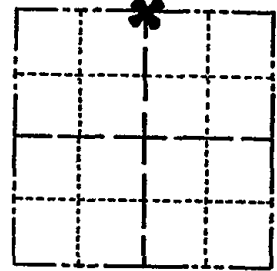
FIELD BOOK: 37 PAGE 40

CORNER NO. 1021

SECTION 26

TOWN 17

RANGE 5



LOCATION
(Indicated by 'X')



BASIS FOR MONUMENT LOCATION

(Use reverse side if necessary)

Show info such as: History of corner, with reference to Vol. and pg, dates, surveyor; exact description of monument replaced; if location computed, by taped or EDM traverse; landowner remarks, etc.

Ran EDM/T2 traverse around Sections 25 and 26, tying into traverse across South side of these sections by Midstates, Assoc.

Excavation with backhoe yielded no evidence of the original corner or any remonumentation.

Set corner equidistant and on line between the Northeast and Northwest corners of Section 26.

Monument set 6-7-76.

1 NEW TIE 11-22-10 GR-SS
TIES + MON OK BS-KV 9/29/80
ALL OK 5/30/85 D.K.
FENCE COR GONE, OTHERS OK 2-5-90 LZ
ALL OK 1-6-95 JG-BS

SEE REVERSE

CERTIFIED CORRECT:

Dale C. Hagen
Registered Land Surveyor

DATE: Sept. 20, 1976

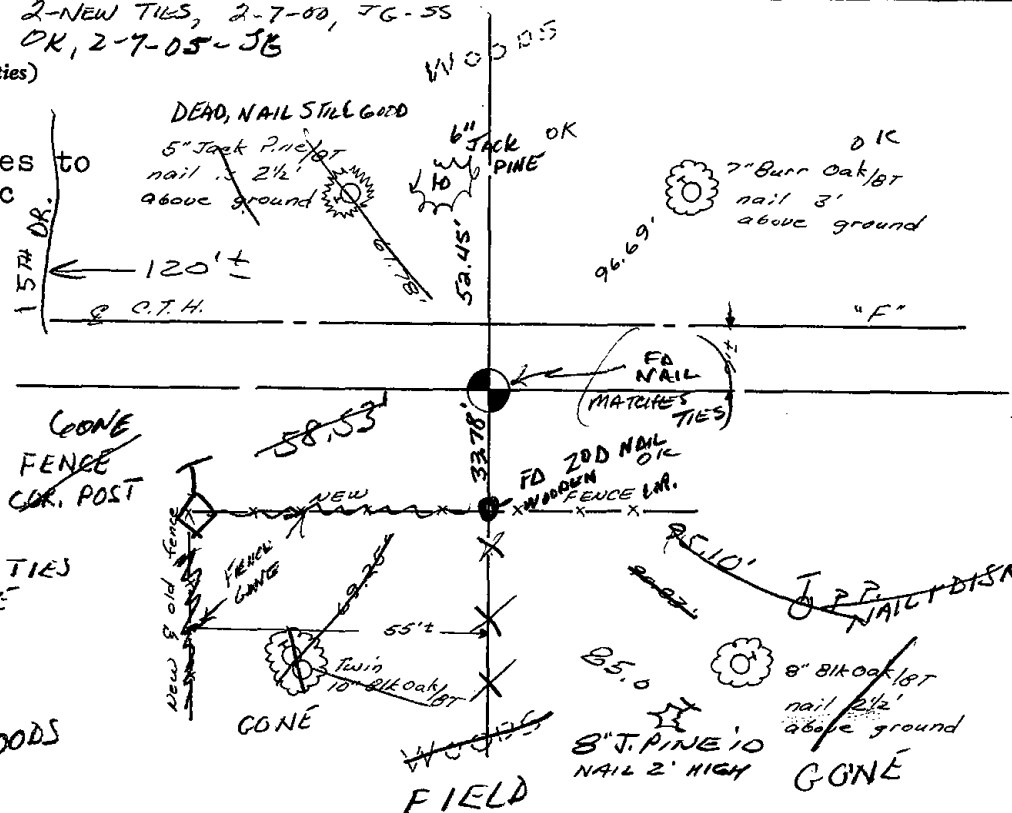


TIE SKETCH 2-NEW TIES, 2-7-00, JG-SS
OK, 2-7-05-JB

(Show at least four ties)

NOTE:

Ties in trees to nail in disc in blaze.



NO OTHER TIES AVAILABLE

WOODS

FIELD



2

11-22-10
1 NEW TIE GR-SS

6" JACK
PINE
OK 2010
52.45

TED 7" BURR OAK
OK 2010

7' S. of E



33.78


85.0

200 NAIL
WOOD FNC
COR OK 2010

2010
8" JACK PINE
NAIL 2' HIGH



091

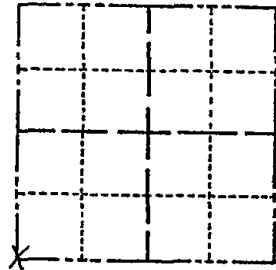


ADAMS COUNTY

Survey Monument Record

TYPE OF MONUMENT: HARRISON
 STATE PLANE COORDINATES: N _____
 E _____
 ELEVATION — M.S.L. DATUM: _____
 THETA ANGLE: _____
 FIELD BOOK: 86 PAGE 122

CORNER NO. 595
 SECTION 24
 TOWN 17
 RANGE 5



LOCATION
(Indicated by 'X')

SEAL:



BASIS FOR MONUMENT LOCATION

(Use reverse side if necessary)

Show info such as: History of corner, with reference to Vol. and pg, dates, surveyor; exact description of monument replaced; if location computed, by taped or EDM traverse; landowner remarks, etc.

Computed from taped traverse.
 Found no evidence of old corner
 when dug by backhoe. Found existing
 fence line which extends back
 approximately 300 ft. from edge
 of road.

11-22-70 2 NEW TIES GR-SS
 CORNER O.K. 10/30/75 D.M.-S.E.
 MON OK, NEW TIES 8/27/80 RN-TH
 " " 9-30-85 MB-SS
 1-GONE, 3-NEW 6-20-90 JG

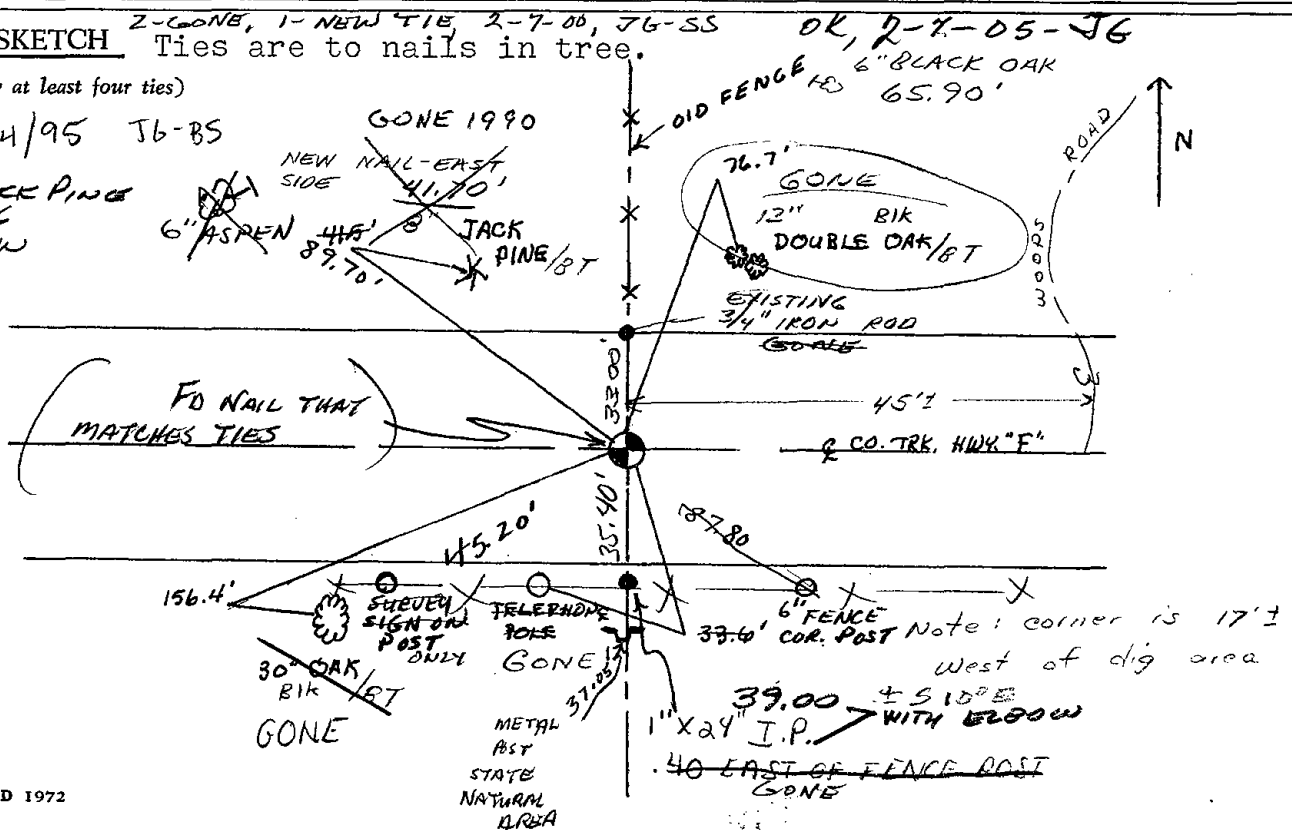
CERTIFIED CORRECT:

R. K. Saylor
 Registered Land Surveyor

DATE: 2/5/15

TIE SKETCH

(Show at least four ties)



11-22-10 GR-SS FO NAIL

6" BLK OAK
OK '10
FB

6" JACK
PINE 2010
68.06
± N 30° W

65.90



45.20

FO STEEL POST '2010
± 12" EXPOSED

39.0
± 10° E
FO 1" IP/ELBOW
2010

note
from
RK Saylor
re # # 595

SW Corner----Sec. 24, T.17N., R.5E. Adams County

We did find the old fence wire and marked same with surveyor's tape. It extended back approximately 300 ft. from the edge of the road. Our monument is set on this fence line. The trail you marked on the tie sheet is a new one that the present owner bulldozed.






092

DAMS COUNTY

Survey Monument Record

TYPE OF MONUMENT: Harrison / 1/2" x 11" RE-BAR
 STATE PLANE COORDINATES: N _____
 E _____
 ELEVATION — M.S.L. DATUM: _____
 THETA ANGLE: _____
 FIELD BOOK: 37 PAGE 47

CORNER NO. 1019
 SECTION 25
 TOWN 27
 RANGE 5



LOCATION
(Indicated by 'X')

SEAL:



BASIS FOR MONUMENT LOCATION

(Use reverse side if necessary)

Show info such as: History of corner, with reference to Vol. and pg, dates, surveyor; exact description of monument replaced; if location computed, by taped or EDM traverse; landowner remarks, etc.

Ran EDM/T2 traverse around Section 25 and 26, tying into the traverse across the South side of these sections by Midstates, Assoc.

Excavation with backhoe yielded no evidence of the original corner or any remonumentation.

Relocated corner equidistant and on line between the Northeast and Northwest corners of Section 25.

Corner set 6-8-76.

CERTIFIED CORRECT:

Dale C. Hagen
Registered Land Surveyor

DATE: Sept. 20, 1976

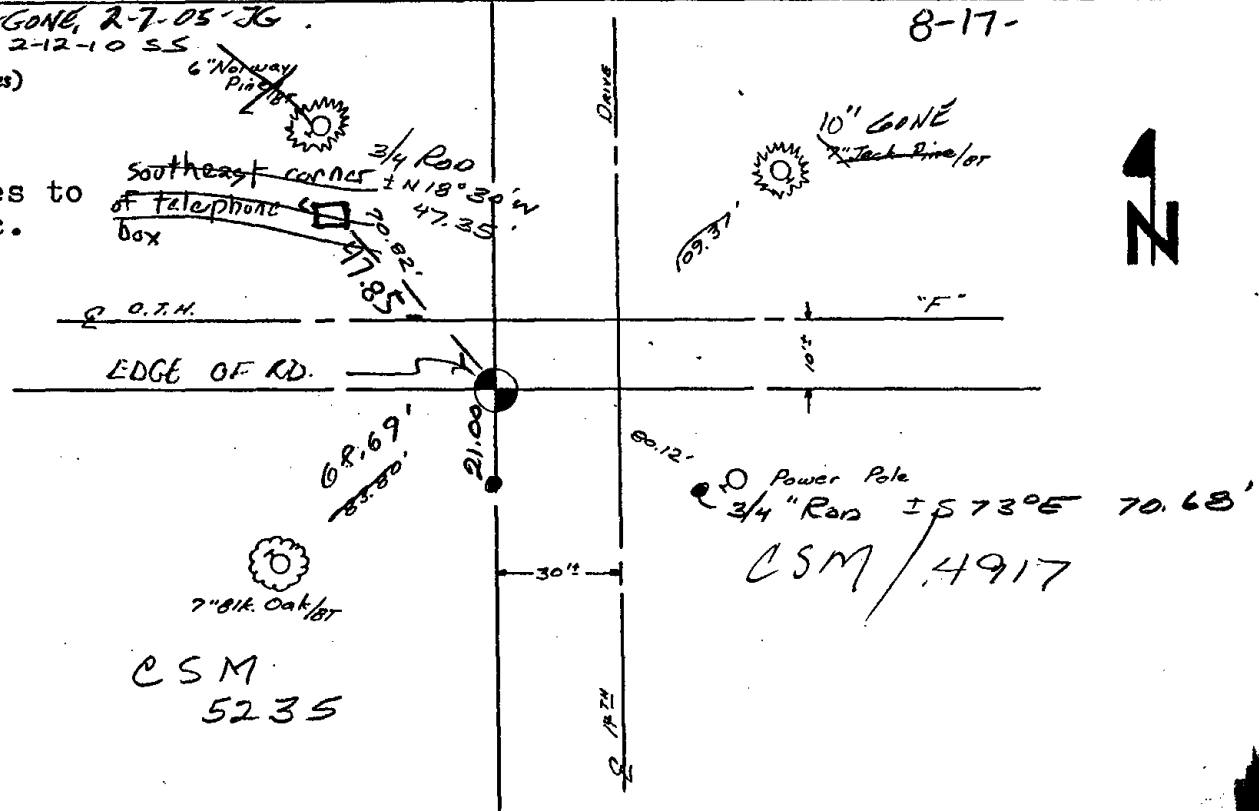
TIES + MON OK BS-KV 9/29/80
 ALL OK 5/30/85 D.K.
 8-17-89 New tie Mark & Ken Carlson
 9-14-01 SET 1/2" X 11" RE-BAR OVER BROKEN HARRISON, JG-CGR


TIE SKETCH 1-GONE, 2-7-05 JG
 OR 2-12-10 SS

(Show at least four ties)

NOTE:

Ties in trees to nail in disc.







095

ADAMS COUNTY

Survey Monument Record

TYPE OF MONUMENT: HARRISON STD

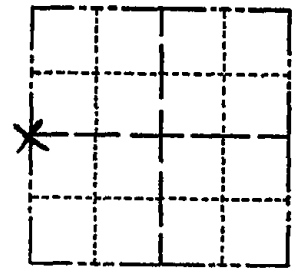
STATE PLANE COORDINATES: N _____
E _____

ELEVATION — M.S.L. DATUM: _____

THETA ANGLE: _____

FIELD BOOK: LL PAGE _____

CORNER NO. 847
SECTION 29
TOWN 17N
RANGE 5E



LOCATION
(Indicated by 'X')

SEAL:



BASIS FOR MONUMENT LOCATION

(Use reverse side if necessary)

Show info such as: History of corner, with reference to Vol. and pg, dates, surveyor; exact description of monument replaced; if location computed, by taped or EDM traverse; landowner remarks, etc.

FOUND BRASS TABLET IN CONC. MONUMENT AS CALLED BY R.K. SAYLER, L.S. 9/6/73. TIED EXISTING MONUMENT, REMOVED SAME & REPLACED WITH HARRISON STD. MONUMENT

MON OK 4/8/80 BS-SS
ALL OK 5/30/85 D.K.
ALL OK 6-25-90 JG
2-NEW 8-24-94 JG-SS
ALL OK 3-28-00 JG-M.T.
OK 2-14-05 DA/JG
" 12-16-10 SS

CERTIFIED CORRECT:

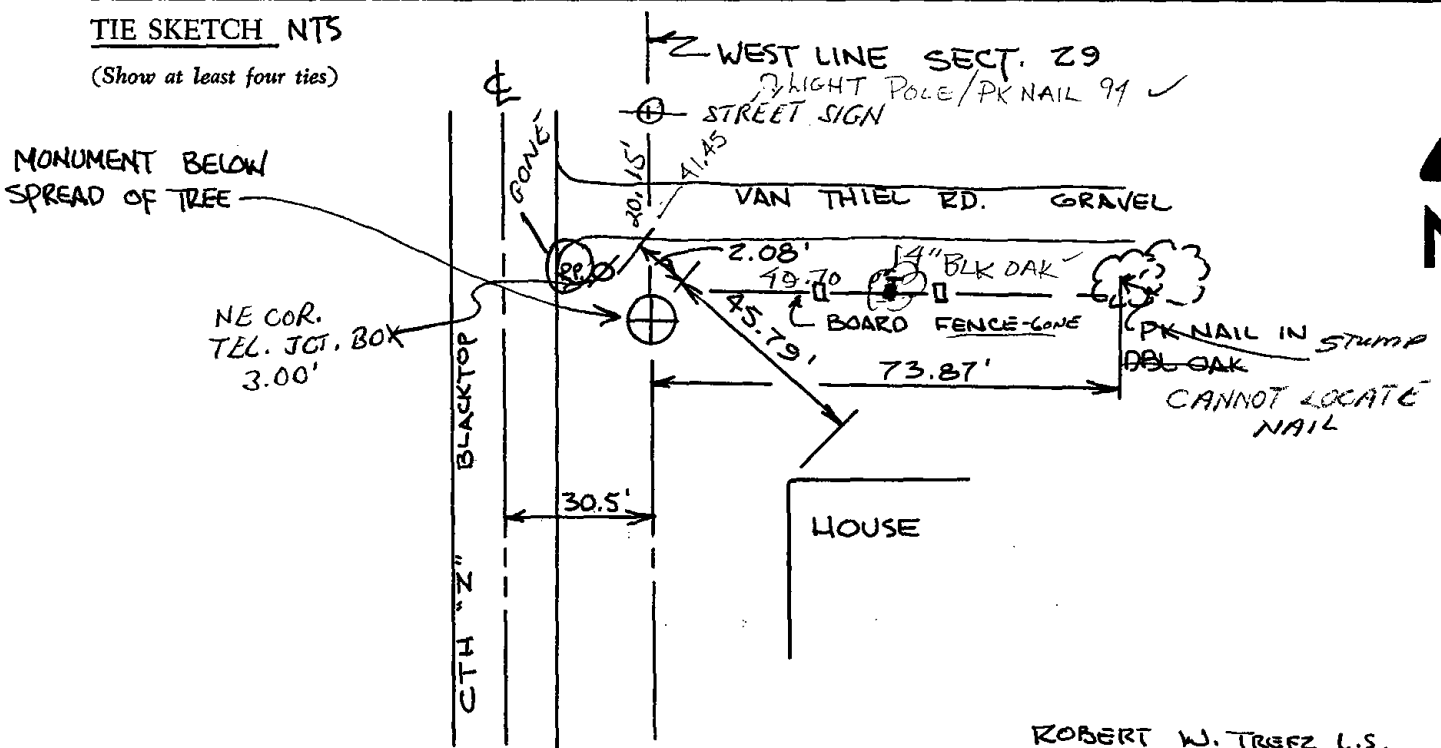
Robert W. Trefz

Registered Land Surveyor

DATE: 10/20/15

TIE SKETCH NTS

(Show at least four ties)



ROBERT W. TREFZ L.S.
3644 LAKE MENDOTA DR
MADISON, WI 53705



096

Government Land Corner Certificate

ADAMS County

TYPE OF MONUMENT: HARRISON

STATE PLANE COORDINATES: N _____
E _____

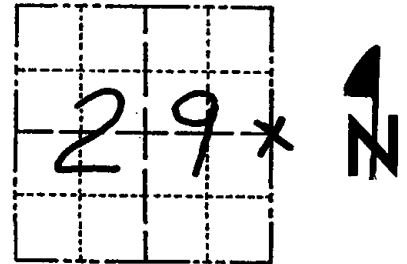
ELEVATION — M.S.L. DATUM: _____

THETA ANGLE: _____

FIELD BOOK: 54 PAGE 41

DRAWN BY: G. RHINEHART

CORNER NO. 96
SECTION 29
TOWN 17
RANGE 5



LOCATION
(Indicated by 'X')

BASIS FOR MONUMENT LOCATION

Show info such as: History of corner, with reference to Vol. and pg., dates, surveyor; exact description of monument replaced; if location computed, by taped or EDM traverse; landowner remarks, etc. (Use reverse side if necessary)

Ran EDM/T2 traverse around Section 29 to determine extent and location of search area for investigation.


Search area falls in West ditch line, so no excavation with backhoe was done. Could find no evidence of original corner or bearing trees. It appears that the original notes are in error in the location of the creek just North of this corner.

Relocated corner by single proportionate measure on line between Northeast and Southeast corners of Section 29.

Ties All Good, CORNER is marked by 1" Iron Pipe w/cap. 5/23/85 D.K.

2-GONE, 2-NEW 7-10-90 JG-SS
ALL OK 8-24-94 JG-SS

SEAL:



DATA SHOWN HERE ON
CERTIFIED CORRECT:

Dale C. Hagen
Registered Land Surveyor

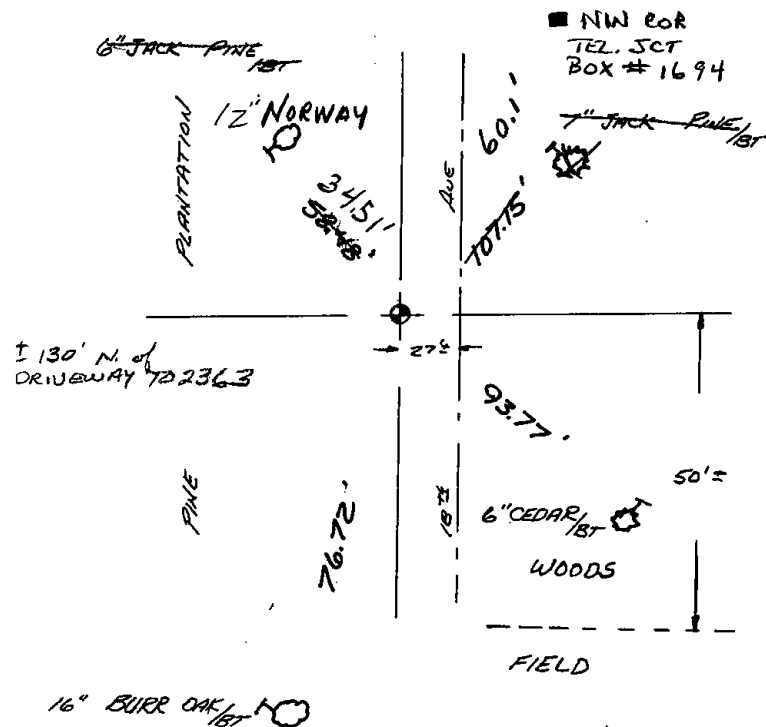
DATE: January 31, 1978

TIE SKETCH

Show at least four ties, also fence lines, roads, topo, size and type of witness trees' and if off road - best way to arrive at corner.

NOTE

Ties in trees to nail in disc.



MAINTENANCE RECORD

Date	Init.	Remarks
2-14-00	SS	OK
2-14-05	JLW/OJA	OK
2-24-10	SS	TIES OK

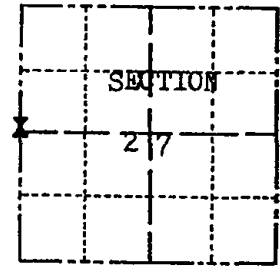


097

Government Land Corner Certificate

ADAMS County
 TYPE OF MONUMENT: Harrison Standard
 STATE PLANE COORDINATES: N _____
 E _____
 ELEVATION — M.S.L. DATUM: _____
 THETA ANGLE: _____
 FIELD BOOK: 54 PAGE 52
 DRAWN BY: G. Rhinehart

CORNER NO. 97 97
 SECTION 27
 TOWN 17
 RANGE 5



LOCATION
(Indicated by 'X')

BASIS FOR MONUMENT LOCATION

Show info such as: History of corner, with reference to Vol. and pg., dates, surveyor; exact description of monument replaced; if location computed, by taped or EDM traverse; landowner remarks, etc. (Use reverse side if necessary)

Set Equidistant and on line between adjacent Section Corners.

*HARRISON IN WRONG
 LOCATION - SEE TIE SHEET
 DATED 12-14-10*

SEAL:



DATA SHOWN HERE ON CERTIFIED CORRECT:

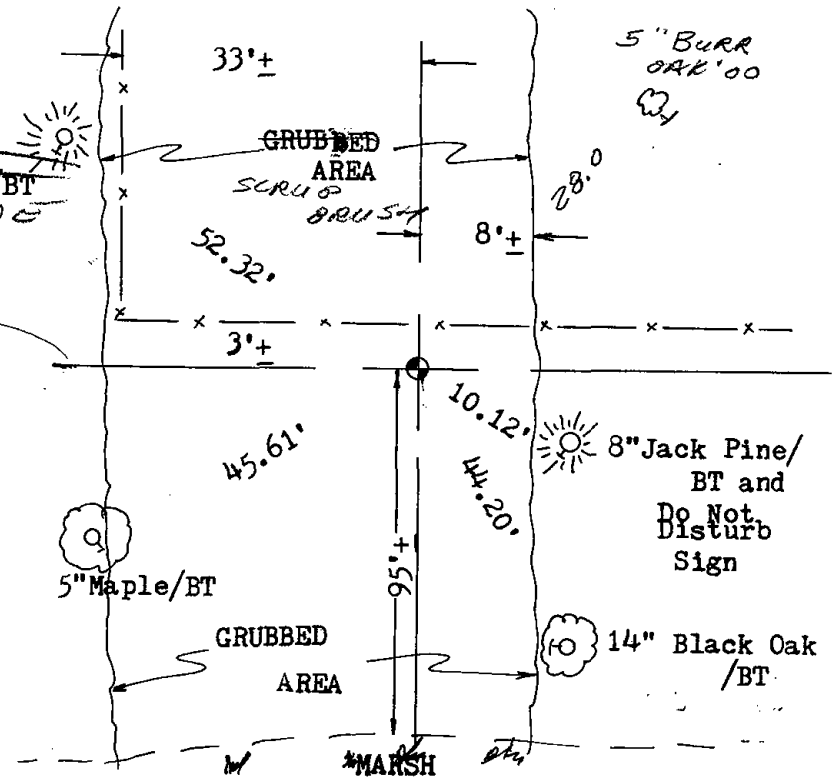
Gregory P Rhinehart
 Registered Land Surveyor

DATE: 4-30 -79

TIE SKETCH

Show at least four ties, also fence lines, roads, topo, size and type of witness trees' and if off road - best way to arrive at corner.

*HARRISON ±145' South
 From SIGNS MARKING
 STATE NATURAL AREA*



MAINTENANCE RECORD

Date	Init.	Remarks
8/27/80	RN-TH	MON OK
5/29/85	DK	ALL OK
2-14-00	SS	1 GONG - 1 NEW
1-13-06	SG-SS	OK



098

ADAMS COUNTY

Survey Monument Record

TYPE OF MONUMENT: Harrison

STATE PLANE COORDINATES: N 43° 54' 55.6"
 HAND HELD GPS E 89° 52' 39.3"

ELEVATION — M.S.L. DATUM: _____

THETA ANGLE: _____

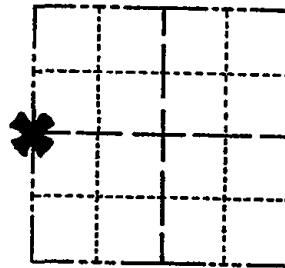
FIELD BOOK: 37 PAGE 40

CORNER NO. 1023 (98)

SECTION 26


TOWN 17

RANGE 5



LOCATION
(Indicated by 'X')

SEAL:



BASIS FOR MONUMENT LOCATION

(Use reverse side if necessary)

Show info such as: History of corner, with reference to Vol. and pg, dates, surveyor; exact description of monument replaced; if location computed, by taped or EDM traverse; landowner remarks, etc.

Ran EDM/T2 traverse around Sections 25 and 26, tying into the traverse across the South side of these sections by Midstates, Assoc.

Investigation yielded no evidence of the original corner or any remonumentation.

Set corner equidistant between Southwest and Northwest corners of Section 26, and on ancient fence to the South.

Corner Set 6-7-76.

- MON. OK RN-SK 1/20/81
- " " 10-23-85- S.S.
- 1-GONE, 1-NEW 9-7-90 SG-DC
- ALL OK 1-13-95 SS-BS
- " " 1-21-00 STS

CERTIFIED CORRECT:

Dale C. Hagen
 Registered Land Surveyor

DATE: Sept. 20, 1976

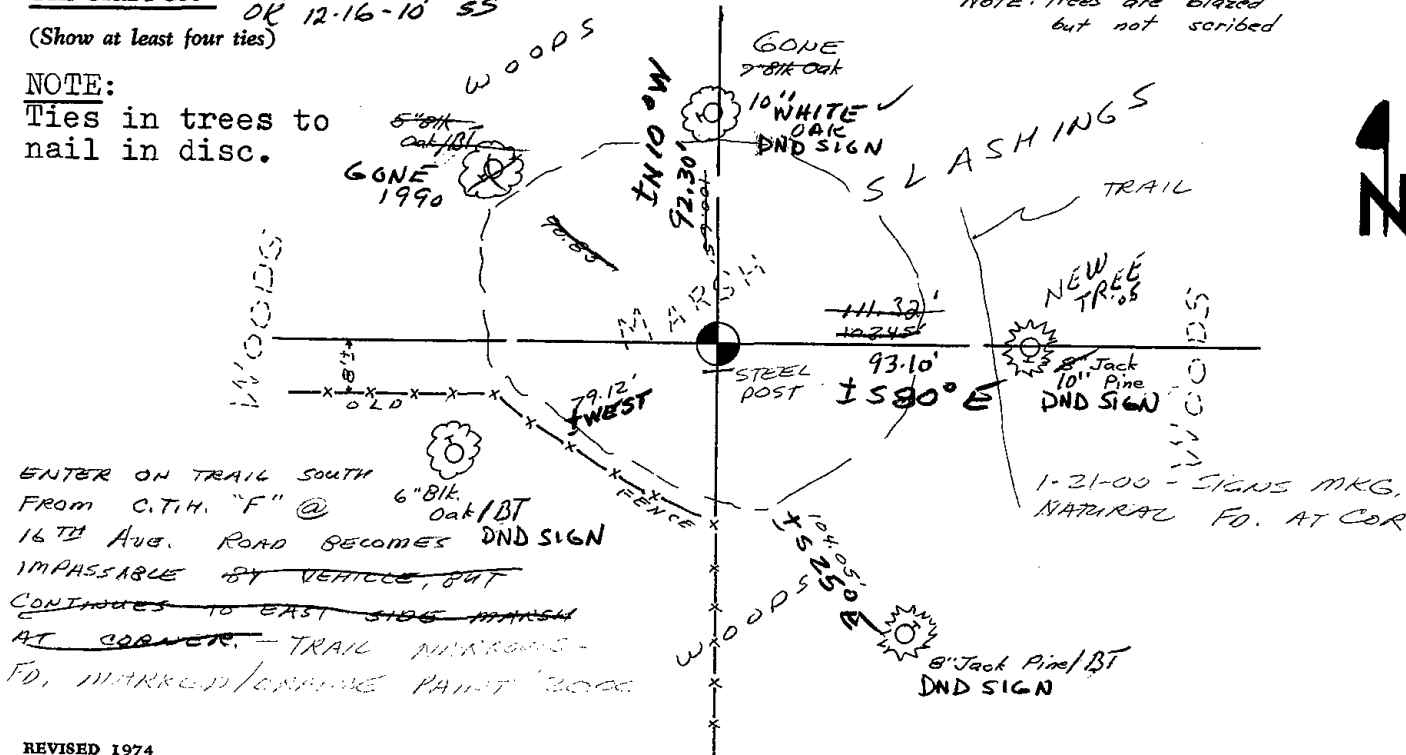
TIE SKETCH 1-NEW, 1-GONE OA/56 2-2005
 OK 12-16-10 SS

(Show at least four ties)

NOTE:

Ties in trees to nail in disc.

NOTE: Trees are blazed but not scribed



ENTER ON TRAIL SOUTH FROM C.T.H. "F" @ 16TH AVE. ROAD BECOMES IMPASSABLE BY VEHICLE, BUT CONTINUES TO EAST SIDE MARSH AT CORNER. TRAIL NARROWS - FD. MARKED/CRUISE PAINT 2000



099

ADAMS COUNTY

Survey Monument Record

TYPE OF MONUMENT: Harrison

STATE PLANE COORDINATES: N _____

E _____

ELEVATION — M.S.L. DATUM: _____

THETA ANGLE: _____

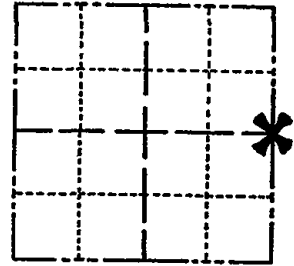
FIELD BOOK: 37 PAGE 42

CORNER NO. 1022 99

SECTION 26

TOWN 17

RANGE 5



LOCATION
(Indicated by 'X')

SEAL:



BASIS FOR MONUMENT LOCATION

(Use reverse side if necessary)

Show info such as: History of corner, with reference to Vol. and pg, dates, surveyor; exact description of monument replaced; if location computed, by taped or EDM traverse; landowner remarks, etc.

Ran EDM/T2 traverse around Sections 25 and 26, tying into the traverse across the South side of these sections by Midstates, Assoc.

Could find no evidence of the original corner or any remonumentation, though a down fence corner was indicated by Harry Wormet, adjacent land owner, as being approximately where he thought the corner should be.

Set corner equidistant and on line between adjacent section corners.

Corner set 6-8-76.

CAN'T FIND. ENTIRE AREA IS NOW CORN FIELD. NO WAY OF KNOWING WHERE TO LOOK. CAN TURN ANGLE AND DISTANCE FROM NORTH. RN-SK 1/16/81

NO EVIDENCE FALL '85

CERTIFIED CORRECT:

Dale C. Hagen

Registered Land Surveyor

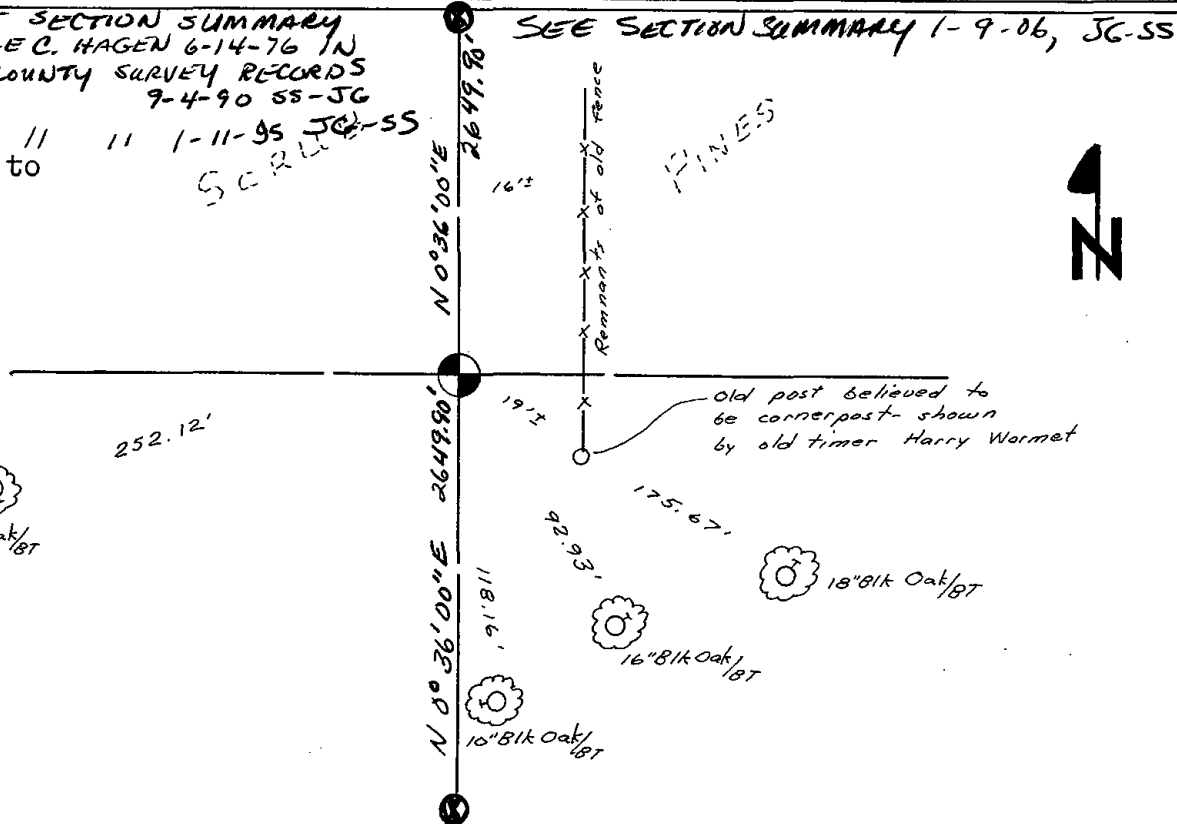
DATE: Sept. 20, 1976.

TIE SKETCH SEE SECTION SUMMARY DALE C. HAGEN 6-14-76 IN COUNTY SURVEY RECORDS 9-4-90 SS-JG

(Show at least four ties)

NOTE:

Ties in trees to nail in disc.



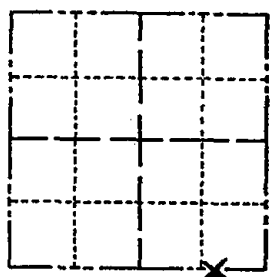


102

Government Land Corner Certificate

ADAMS County
 TYPE OF MONUMENT: 2"x30" IRON PIPE/ALUM. CAP
 STATE PLANE COORDINATES: N _____
 E _____
 ELEVATION — M.S.L. DATUM: _____
 THETA ANGLE: _____
 FIELD BOOK: 91 PAGE 37
 DRAWN BY: LANCE HABECK

CORNER NO. 102
 SECTION 30
 TOWN 17
 RANGE 5



LOCATION
(Indicated by 'X')

BASIS FOR MONUMENT LOCATION

Show info such as: History of corner, with reference to Vol. and pg., dates, surveyor; exact description of monument replaced; if location computed, by taped or EDM traverse; landowner remarks, etc. (Use reverse side if necessary)

This corner was set at the end of a long row of large oak trees that appear to be an ancient possession line. No other evidence is available for setting this corner.

OK 1-30-90 KZ-SS
 2 GONE 2 NEW 3/28/00 MT JG
 ALL OK, 2-14-05 JG-DA
 " 12-16-10 SS

SEAL:



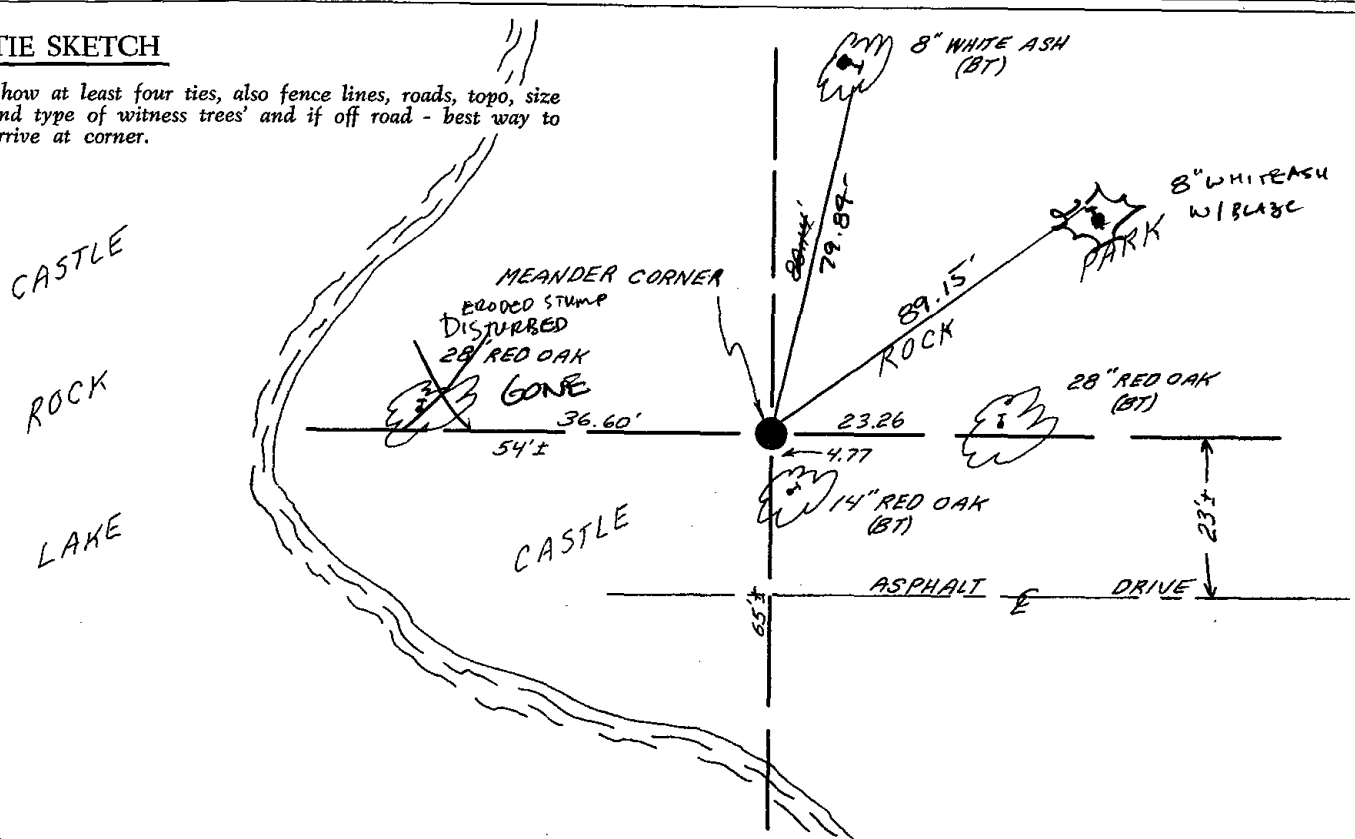
DATA SHOWN HERE ON
CERTIFIED CORRECT:

Lance J. Habeck
Registered Land Surveyor

DATE: February 17, 1982

TIE SKETCH

Show at least four ties, also fence lines, roads, topo, size and type of witness trees and if off road - best way to arrive at corner.





103

ADAMS COUNTY

Survey Monument Record

TYPE OF MONUMENT: HARRISON STD

STATE PLANE COORDINATES: N _____

E _____

ELEVATION — M.S.L. DATUM: _____

THETA ANGLE: _____

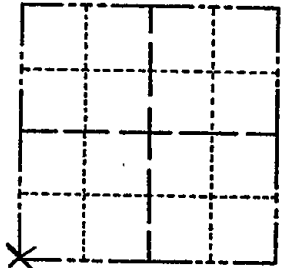
FIELD BOOK: L.L. PAGE _____

CORNER NO. 846

SECTION 29

TOWN 17N

RANGE SE



BASIS FOR MONUMENT LOCATION

(Use reverse side if necessary)

Show info such as: History of corner, with reference to Vol. and pg, dates, surveyor; exact description of monument replaced; if location computed, by taped or EDM traverse; landowner remarks, etc.

FOUND HARRISON MONUMENTS AT S 1/4 COR & NW SECT COR, CONC MONUMENT W/ BRONZE TABLET AT W 1/4 COR. FOUND PLAT CORNER ALONG S SIDE DYKE RD. USED PLAT TIES & FOUND MONUMENTS TO ESTABLISH LINES OF SECTION. SET HARRISON AT INTERSECTION OF LINES AFTER INVESTIGATION OF AREA PRODUCED NO EVIDENCE OF CORNER

SEAL:



COR OK 4/8/80 BS-SS

1-GONE, 2-14-05-JG-DA
OK 12-16-10 SS

1 GONE 1 NEW 5/28/85 D.K.

ALL OK 6-25-90 JG

ALL OK 8-29-94 JG-SS

2 NEW 1 GONE 3/23/00 J6-MT

CERTIFIED CORRECT:

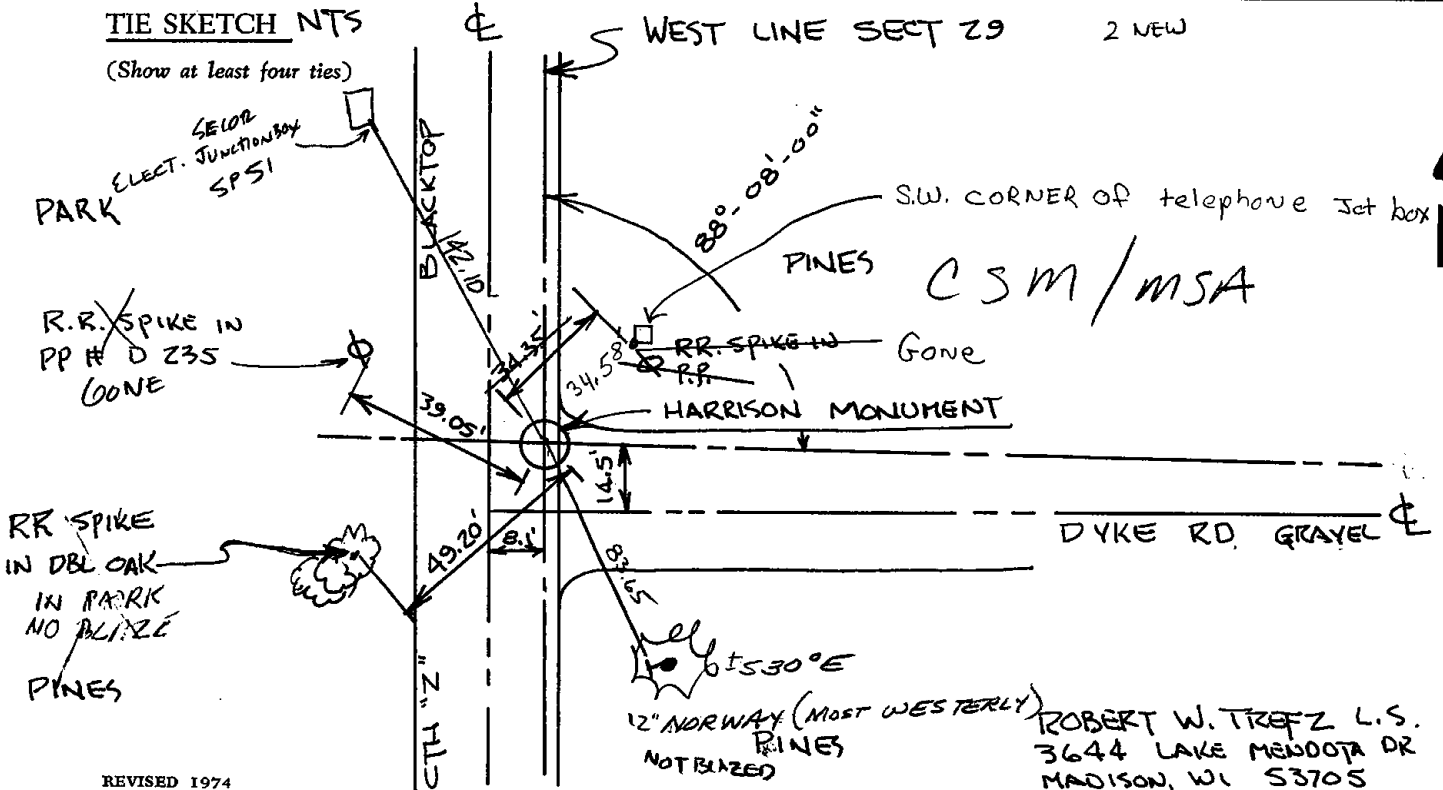
Robert W. Trefz

Registered Land Surveyor

DATE: 5/17/75

TIE SKETCH NTS

(Show at least four ties)



ROBERT W. TREFZ L.S.
3644 LAKE MENOTA DR
MADISON, WI 53705



104

ADAMS COUNTY

Survey Monument Record

TYPE OF MONUMENT: HARRISON

STATE PLANE COORDINATES: N _____

E _____

ELEVATION — M.S.L. DATUM: _____

THETA ANGLE: _____

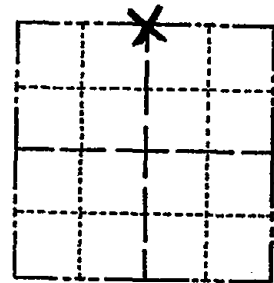
FIELD BOOK: _____ PAGE _____

CORNER NO. N¹/₄ Cor.

SECTION Sec. 32

TOWN T17N

RANGE R5E



104



LOCATION
(Indicated by 'X')

SEAL:



BASIS FOR MONUMENT LOCATION

(Use reverse side if necessary)

Show info such as: History of corner, with reference to Vol. and pg, dates, surveyor; exact description of monument replaced; if location computed, by taped or EDM traverse; landowner remarks, etc.

E.D.M. Traverse

The N¹/₄ corner was set in line with the west line of the Holiday Heights Subdivision at a distance of 33 feet north of the 2" iron pipe found in place.

COR OK 4/8/80 BS-SS
ALL OK 5/28/85 DK.
ALL OK 1-30-90 KZ-SS
ALL OK 8-24-94 JG-SS
OK 2-14-00 SS
1-GONE 2-14-05 JG/OA
2-NEW TNS 2-24-10 SS

CERTIFIED CORRECT:

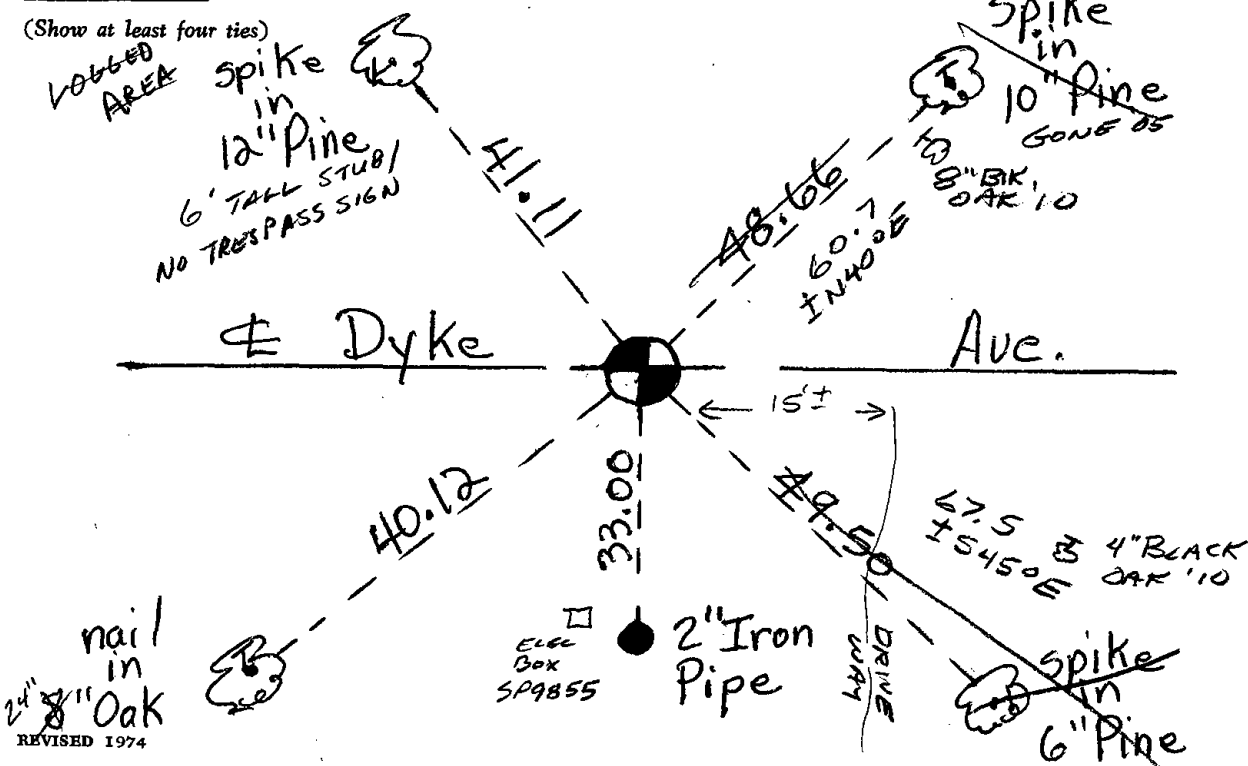
James J. Carroll


Registered Land Surveyor


DATE: April 30, 1977

TIE SKETCH

(Show at least four ties)







* 1 0 5 *

105

ADAMS COUNTY

Survey Monument Record

TYPE OF MONUMENT: 30" HARRISON

STATE PLANE COORDINATES: N _____
E _____

ELEVATION — M.S.L. DATUM: _____

THETA ANGLE: _____

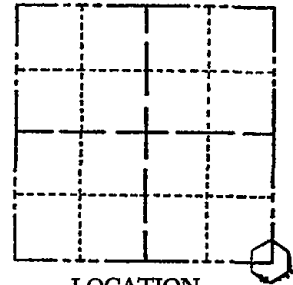
FIELD BOOK: 104 PAGE 62

CORNER NO. 30

SECTION 29

TOWN 17

RANGE 5



LOCATION
(Indicated by 'X')

SEAL:

BASIS FOR MONUMENT LOCATION

(Use reverse side if necessary)

Show info such as: History of corner, with reference to Vol. and pg, dates, surveyor; exact description of monument replaced; if location computed, by taped or EDM traverse; landowner remarks, etc.

Found "RR" spike and set monument

July 28, 1971

Sam T. Mullen R.L.S. S-981

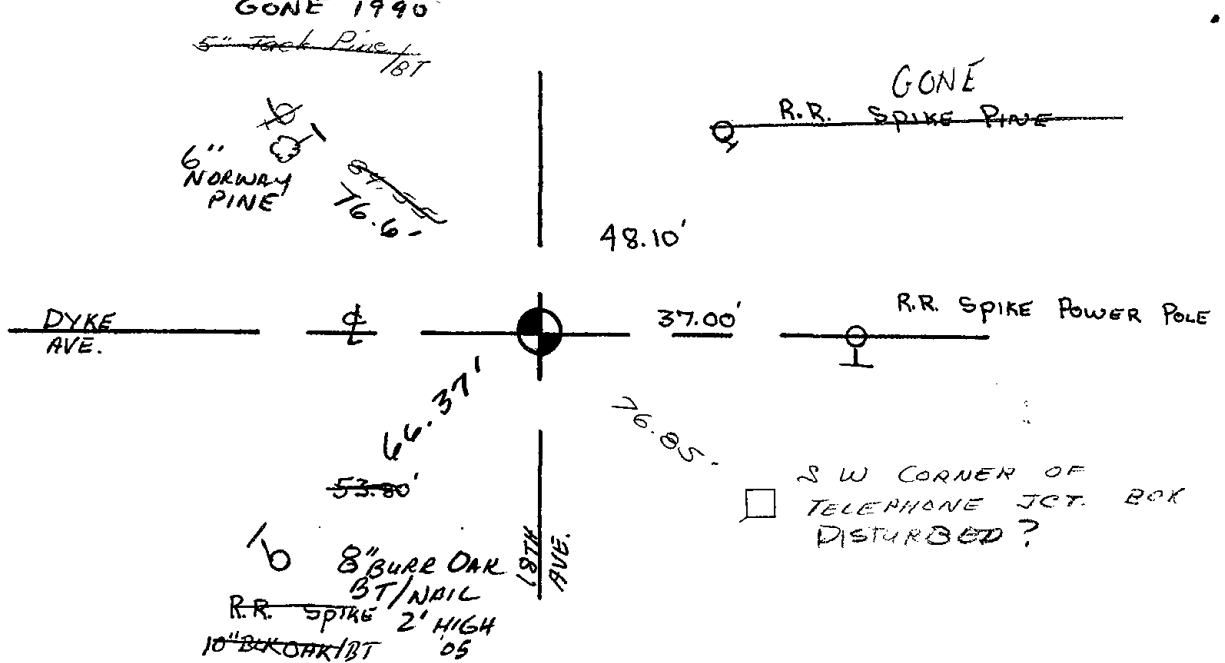
CORNER O.K. 10/30/75 D.M. - S.S.
 COR OK 4/8/80 BS-SS
 ALL OK 5/23/85 D.K.
 1-GONE, 1-NEW 6-25-90 JG
 ALL OK 8-29-94 JG-SS

CERTIFIED CORRECT:

Registered Land Surveyor

DATE: _____

TIE SKETCH OK 2-14-00 SS
 1 GONE, 1 NEW 2-14-05 JG/OA
 (Show at least four ties) 3 GOOD TIES REMAIN 8-24-10 SS
 GONE 1990



SW CORNER OF
 TELEPHONE JCT. BOX
 DISTURBED?



106

ADAMS COUNTY

Survey Monument Record *Set Harrison 5-7-75*

TYPE OF MONUMENT: 2" x 30" IRON PIPE

STATE PLANE COORDINATES: N _____

E _____

ELEVATION — M.S.L. DATUM: _____

THETA ANGLE: _____

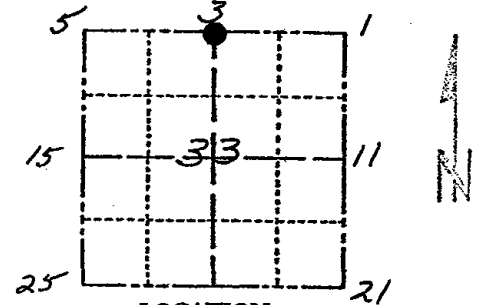
FIELD BOOK: 454 PAGE 71

CORNER NO. 607

SECTION 33


TOWN 17 N

RANGE 5 E



LOCATION
(Indicated by 'X')

SEAL:



BASIS FOR MONUMENT LOCATION

(Use reverse side if necessary)

Show info such as: History of corner, with reference to Vol. and pg, dates, surveyor; exact description of monument replaced; if location computed, by taped or EDM traverse; landowner remarks, etc.

Corner Established with Distances & Brg's From the PLAT of PINEORAMA. Fd 1 1/2" PIPE, set by ROBERT KLINE. All distances taped & VERIFIED. Lots Surveyed by FIRM PERRY & CARRINGTON

OK 11-27-00 JG-SS

OK 6-23-05, JG-SS

OK NOV 2010 GR

Harrison in swamp mark - loose but ties are good - set 9' pipe - pole by Harrison - 10/20/75 D.M.-S.S.

COR OK 4/8/80 BS-SS

ALL OK 5/29/85 DK

OK 2-5-90 KE

OK 1-11-95 JG-SS

CERTIFIED CORRECT:

Allen Rohde

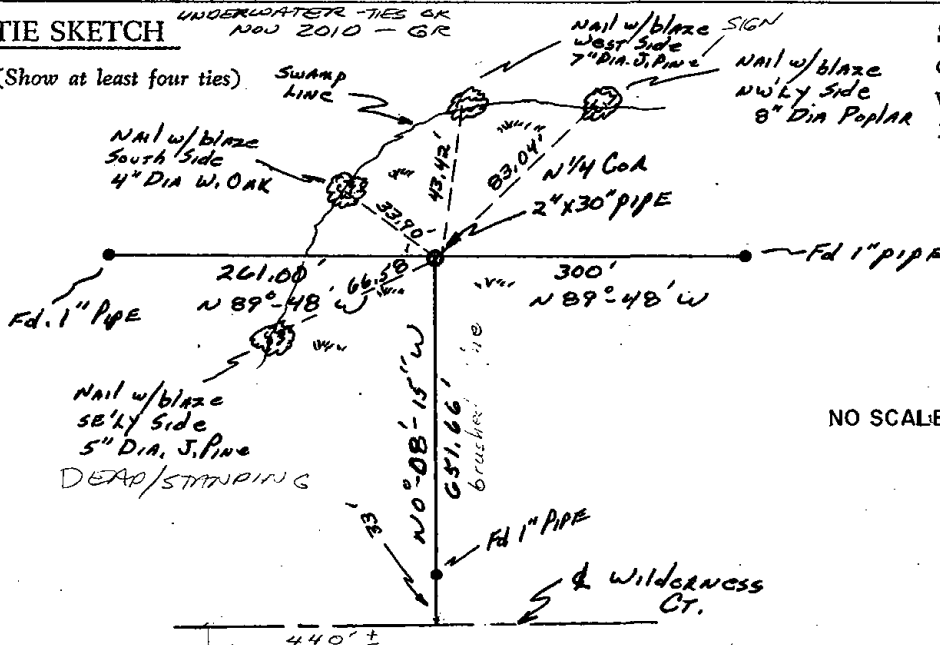
Registered Land Surveyor

DATE: 1-6-75

TIE SKETCH

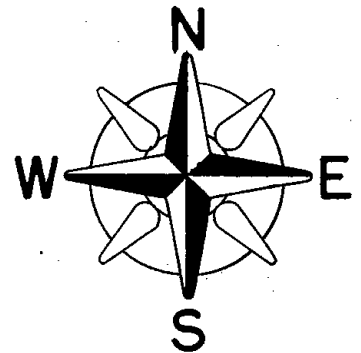
UNDERWATER TIES OK NOV 2010 - GR


(Show at least four ties)



SURVEYOR'S NOTE: This corner will be monumented with a Harrison Marker in the Spring of 1975.

NO SCALE







107

ADAMS COUNTY

Survey Monument Record *Set Harrison 5-7-75*

TYPE OF MONUMENT: 2" x 30" PIPE

STATE PLANE COORDINATES: N _____

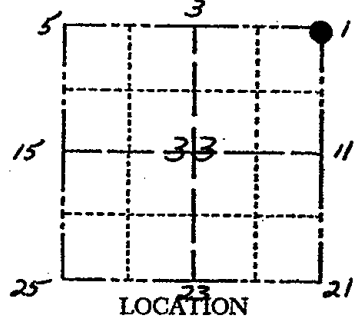
E _____

ELEVATION — M.S.L. DATUM: _____

THETA ANGLE: _____

FIELD BOOK: 454 PAGE 71

CORNER NO. 608
 SECTION 33
 TOWN 17 N
 RANGE 5 E



BASIS FOR MONUMENT LOCATION

(Use reverse side if necessary)

Show info such as: History of corner, with reference to Vol. and pg. dates, surveyor; exact description of monument replaced; if location computed, by taped or EDM traverse; landowner remarks, etc.

*Corner established with distances & Brg's
 from the Plat of Pincorama
 Corner Not Monumented
 Boundary Survey by Robert Klein
 Lots Survey by firm of Perry-Carrington
 Found error in Orig Lot STR OUT & double Monumented
 All distances taped & Verified*


*OK NOV 2010 SS
 1 GONE - 1 NEW 2-14-00 SS
 2-NEW 2-5-90 SS*

*Harrison in - O.K. - 10/30/75 P.M. - S.S.
 Trees painted & flagged*

COR. OK 4/8/80 BS-SS

ALL OK 5/29/85 O.K.

SEAL:



CERTIFIED CORRECT:

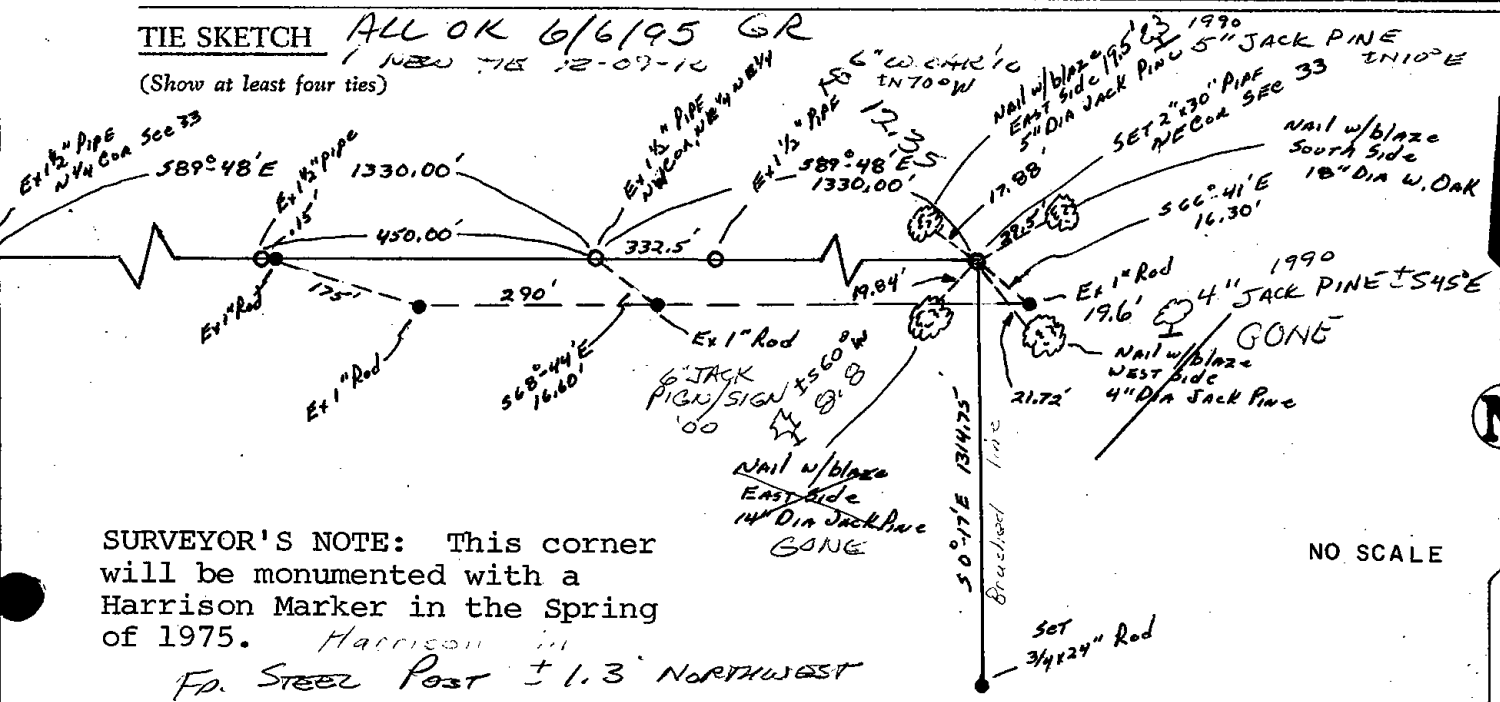
Allen Rohde

Registered Land Surveyor

DATE: 1-6-75

TIE SKETCH *ALL OK 6/6/95 GR*

(Show at least four ties)



SURVEYOR'S NOTE: This corner will be monumented with a Harrison Marker in the Spring of 1975.

*Harrison in
 Fd. Steel Post ± 1.3' NORTHWEST
 FROM HARRISON*

NO SCALE

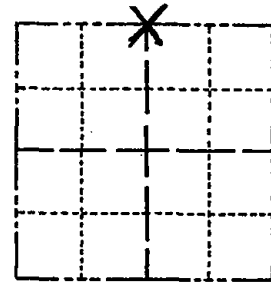


108

Government Land Corner Certificate

ADAMS County
 TYPE OF MONUMENT: HARRISON *TEMP 1X24 1/2 P*
 STATE PLANE COORDINATES: N 43°54'30.0"
 HAND HELD GPS E 89°53'15.7"
 ELEVATION — M.S.L. DATUM: _____
 THETA ANGLE: _____
 FIELD BOOK: 87 PAGE 127
 DRAWN BY: R. NUBER

CORNER NO. 108
 SECTION 34
 TOWN 17
 RANGE 5



LOCATION
(Indicated by 'X')

BASIS FOR MONUMENT LOCATION


Show info such as: History of corner, with reference to Vol. and pg., dates, surveyor; exact description of monument replaced; if location computed, by taped or EDM traverse; landowner remarks, etc. (Use reverse side if necessary)

This corner was set equidistant and on line between section corners. No evidence of the original corner or any resurvey corner was found.

2-5-90 1" IP/PLUG SIGN ON 4" BIRCH 1'± N
 1 NEW TIE SW OF PIPE FACES SO. - SS
 ALL OK 6/6/95 JG
 FOUND 1" IP - 3 NEW TIES 12-15-10 SS

COMING FROM N.E. CORNER SEC. 34 - AFTER
 CROSSING CREEK, WALK WOODS TRAIL ON
 OAK RIDGE WESTERLY - ROAD WILL BEAR
 MORE N.W. AT A POINT WHERE ROAD
 CUTS OVER TO ANOTHER OAK RIDGE -
 FROM THIS POINT GO 400'± WEST TO
 BE NORTH OF CORNER, THEN SOUTH 750'±

SEAL:



DATA SHOWN HERE ON
CERTIFIED CORRECT:

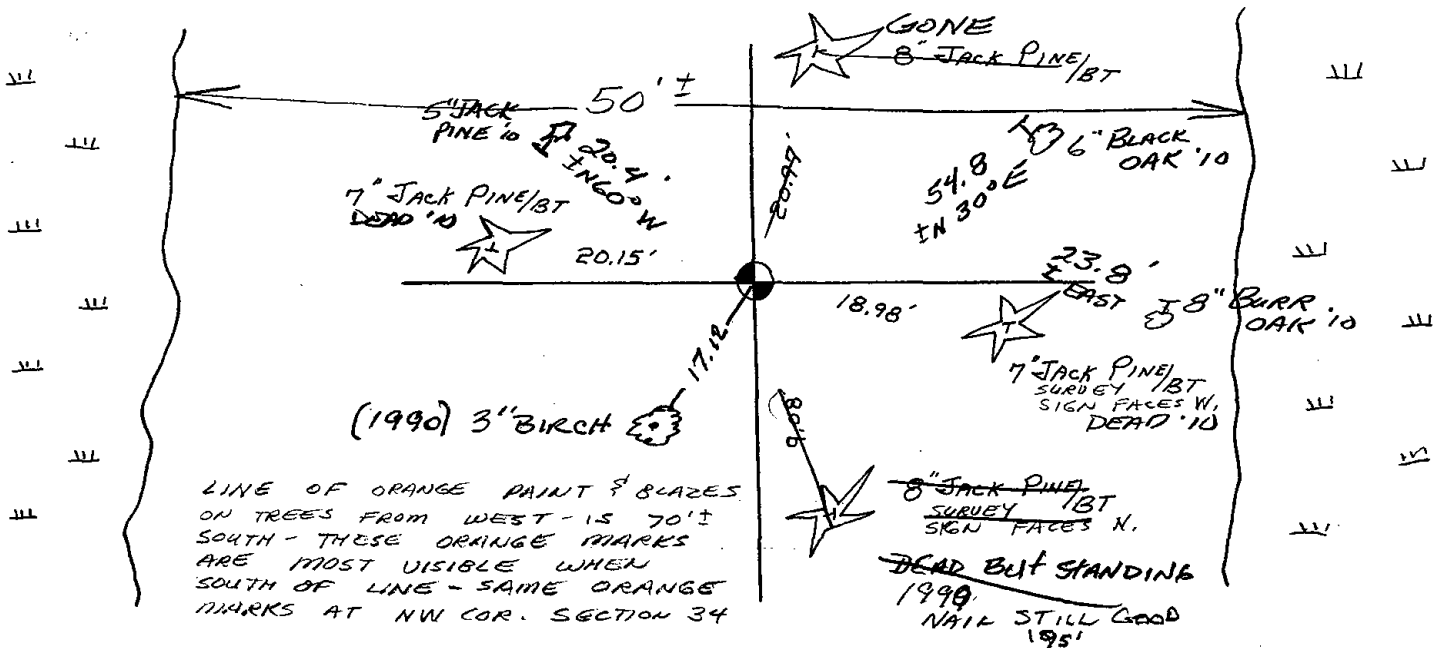
Lance J. Habeck
Registered Land Surveyor

DATE: 2/4/81

TIE SKETCH

Show at least four ties, also fence lines, roads, topo, size and type of witness trees' and if off road - best way to arrive at corner.

CORNER 750'± SOUTH OF TOP OF
 OAK RIDGE - ROUGH CHAINED
 WILL CROSS MARSHES -





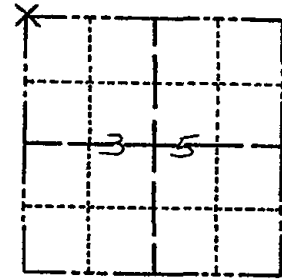
109

ADAMS COUNTY

Survey Monument Record

CORNER NO. 873
 SECTION 35
 TOWN 17N
 RANGE 5E

TYPE OF MONUMENT: 30" HARRISON MON.
~~STATE PLANE COORDINATES:~~ N 43° 54' 30.4"
 HANG WELD GPS E 89° 52' 40"
 ELEVATION — M.S.L. DATUM: _____
 THETA ANGLE: _____
 FIELD BOOK: _____ PAGE _____



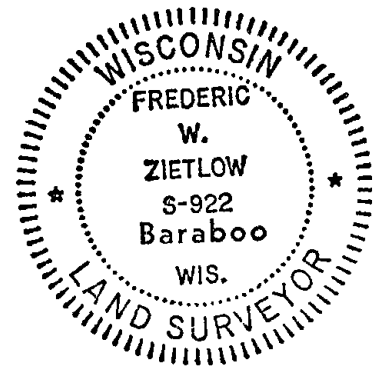
LOCATION
(Indicated by 'X')

BASIS FOR MONUMENT LOCATION

(Use reverse side if necessary)

Show info such as: History of corner, with reference to Vol. and pg. dates, surveyor; exact description of monument replaced; if location computed, by taped or EDM traverse; landowner remarks, etc.

SEAL:



CHECKED COUNTY SURVEY RECORDS FOR RESURVEYS & NONE WERE ON FILE. ACCEPTED OLD FENCE CORNER AFTER EVALUATING COMPLETE EDM. TRAVERSE OF SECTION 35.

MON. & TIES OK 1/15/81 RN-SK
 " " 10-28-85 MB-SS
 OK REBLAZE TRACES 2-5-90 SS
 ALL OK 6/6/95 JG
 OK - 11-30-10 GR

CERTIFIED CORRECT:

Frederic W. Zietlow
 Registered Land Surveyor

DATE: FEBRUARY 25, 1976

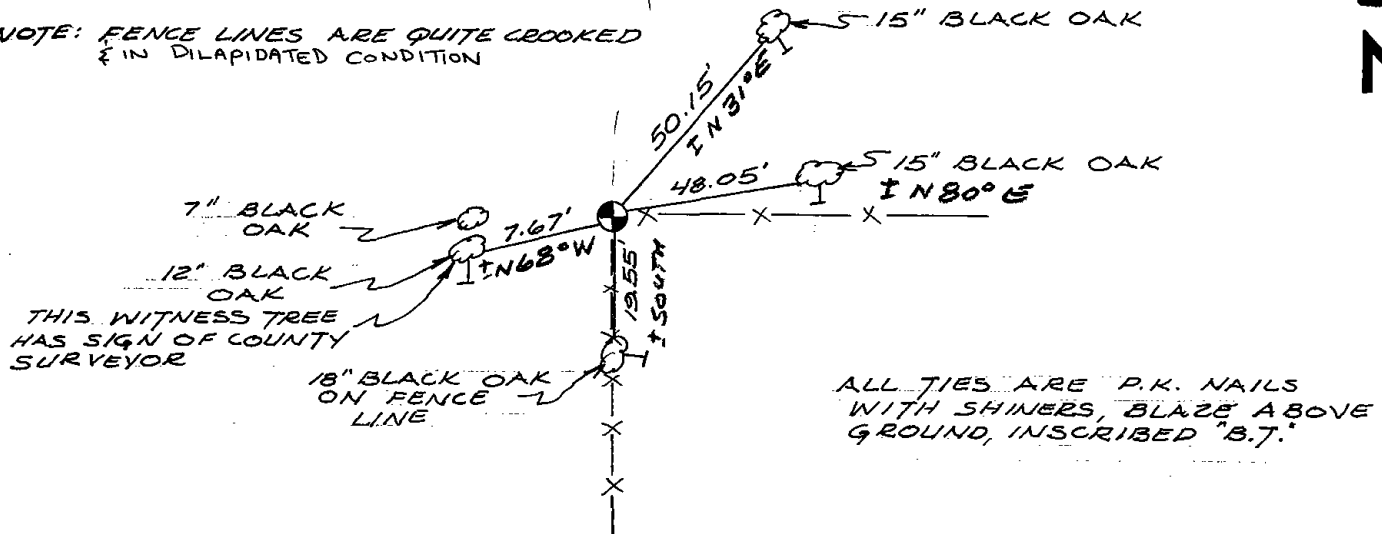
* 5' TALL
 NORWAY 1990

TIE SKETCH

(Show at least four ties)

200'± South (PINE PLANTINGS - few rows top EAST OF SECTION LINE FROM TOP OF RIDGE HEAD SOUTH AT WEST END)

NOTE: FENCE LINES ARE QUITE CROOKED & IN DILAPIDATED CONDITION



ALL TIES ARE P.K. NAILS WITH SHINERS, BLAZE ABOVE GROUND, INSCRIBED "B.T."



110

ADAMS COUNTY

Survey Monument Record

CORNER NO. 876
 SECTION 35
 TOWN 17N
 RANGE 5E

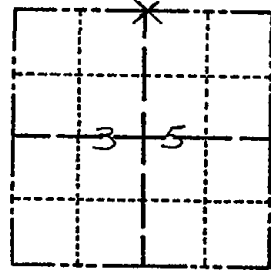
TYPE OF MONUMENT: 30" HARRISON MONUMENT

STATE PLANE COORDINATES: N 43° 54' 31.1"
 HAND HELD GPS E 089° 52' 03.6"

ELEVATION — M.S.L. DATUM: _____

THETA ANGLE: _____

FIELD BOOK: _____ PAGE _____




LOCATION (Indicated by 'X')

BASIS FOR MONUMENT LOCATION

(Use reverse side if necessary)

Show info such as: History of corner, with reference to Vol. and pg, dates, surveyor; exact description of monument replaced; if location computed, by taped or EDM traverse; landowner remarks, etc.

SEAL:



SEARCHED IN FIELD FOR EVIDENCE OF COUNTY SURVEYOR HUGH HURLEY'S CORNER & BEARING TREES FROM 1904. ALL EVIDENCE IS OBLITERATED. THIS CORNER WAS SET EQUA-DISTANT ON LINE BETWEEN THE NE & NW CORS. (SINGLE PROPORTION METHOD VIA EDM. TRAVERSE)

1 NEW TIE 10-24-85 M.B.

ALL OK 2-5-90 SS

2 NEW TIES 11-29-10 GR

CERTIFIED CORRECT:

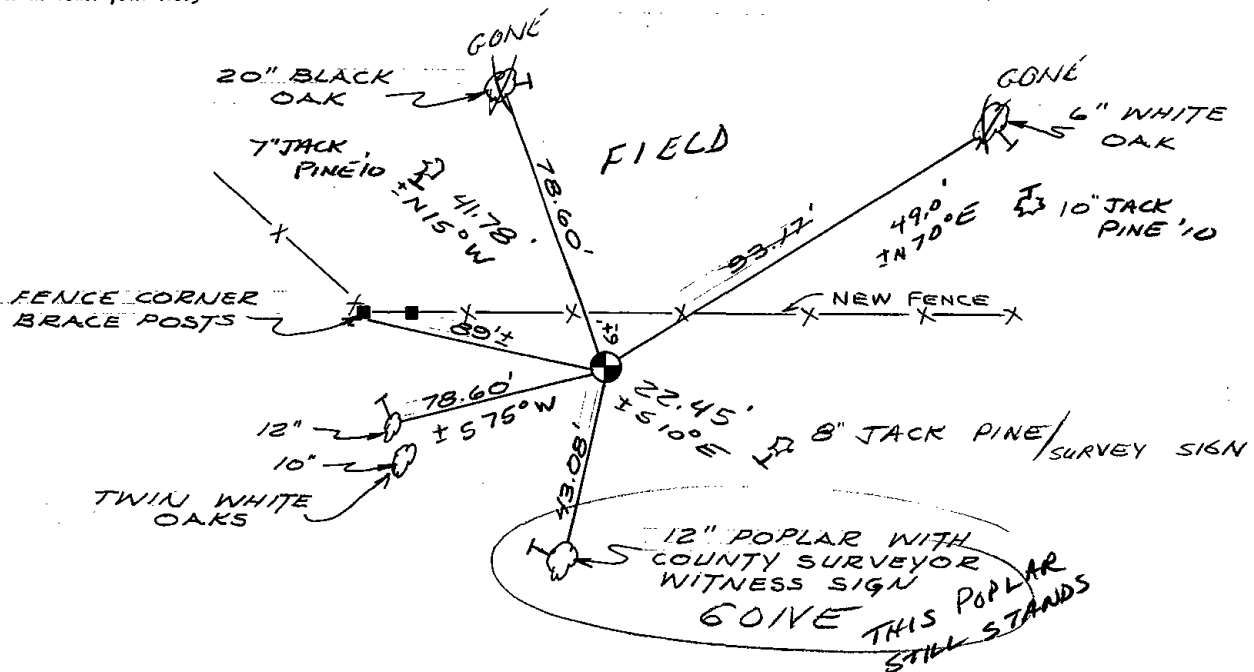
Frederic W. Zietlow
 Registered Land Surveyor

DATE: FEBRUARY 25, 1976

TIE SKETCH


(Show at least four ties)

ALL TIES P.K. NAIL WITH SHINER BLAZES 5'± ABOVE GROUND, FENCE LINES ARE NEW, INSCRIBED "B.T."





111

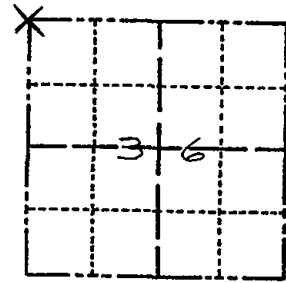


ADAMS COUNTY

Survey Monument Record

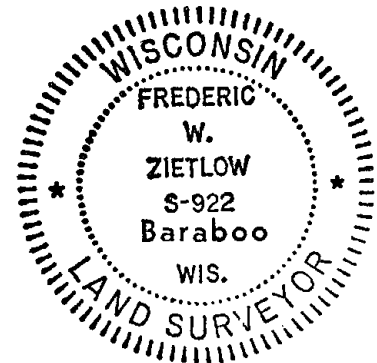
TYPE OF MONUMENT: 30" HARRISON MON.
 STATE PLANE COORDINATES: N 43° 54' 31.2"
 HAND HELD GPS E 89° 51' 27.2"
 ELEVATION — M.S.L. DATUM: _____
 THETA ANGLE: _____
 FIELD BOOK: _____ PAGE _____

CORNER NO. 879
 SECTION 36
 TOWN 17N
 RANGE 5E



LOCATION
(Indicated by 'X')

SEAL:



BASIS FOR MONUMENT LOCATION

(Use reverse side if necessary)

Show info such as: History of corner, with reference to Vol. and pg. dates, surveyor; exact description of monument replaced; if location computed, by taped or EDM traverse; landowner remarks, etc.

CHECKED COUNTY SURVEY RECORDS FOR RESURVEYS & NONE WERE ON FILE ACCEPTED OLD WELL ESTABLISHED FENCE CORNER, AFTER EVALUATING E.D.M. TRAVERSE OF SECTIONS 35 & 36 MON. OK - RETIED 1/15/81 RN-SK
 " " 10-28-85 MB-SS
 2 NEW TIES 2-5-90 JS
 ALL OK 1-10-95 JG-RS
 OK 11-30-10 GR

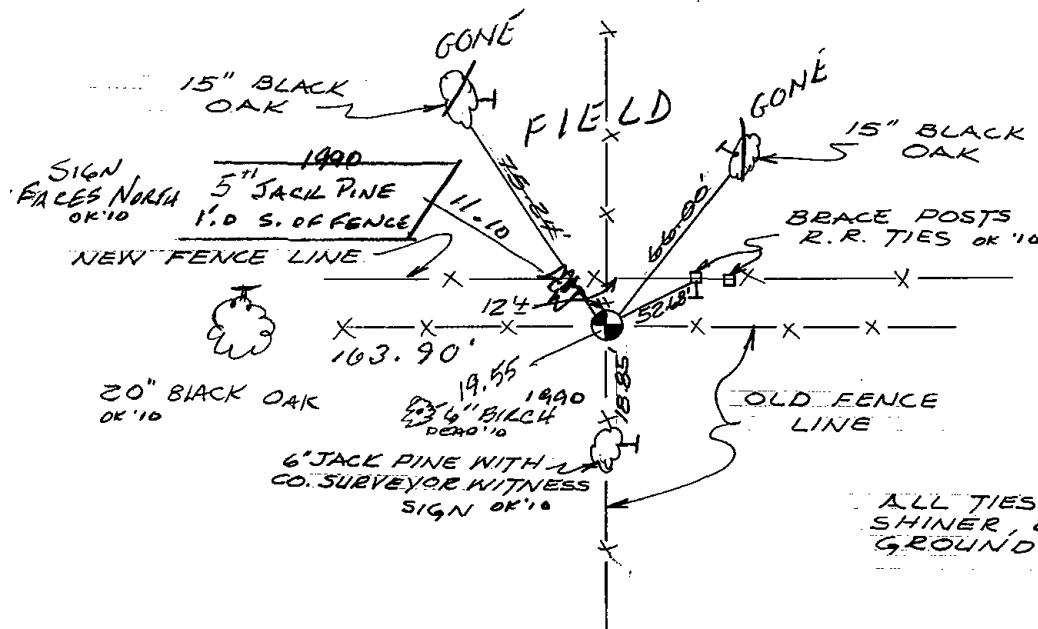
CERTIFIED CORRECT:

Frederic W. Zietlow
 Registered Land Surveyor


DATE: FEBRUARY 25, 1976

TIE SKETCH

(Show at least four ties)



ALL TIES P.K. NAIL WITH SHINER, BLAZE 5' ABOVE GROUND INSCRIBED "B.T."



112

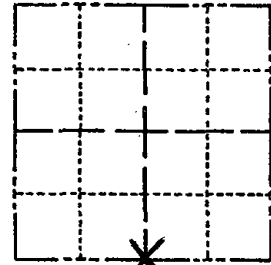
No change

Government Land Corner Certificate

ADAMS County

CORNER NO. 112
SECTION 25
TOWN 17
RANGE 5

TYPE OF MONUMENT: _____
STATE PLANE COORDINATES: N _____
E _____
ELEVATION — M.S.L. DATUM: _____
THETA ANGLE: _____
FIELD BOOK: 77 PAGE 118
DRAWN BY: S.J.H.



LOCATION
(Indicated by 'X')

BASIS FOR MONUMENT LOCATION

Show info such as: History of corner, with reference to Vol. and pg., dates, surveyor; exact description of monument replaced; if location computed, by taped or EDM traverse; landowner remarks, etc. (Use reverse side if necessary)

*this is a RE-TIE-HARRISON
in danger of being destroyed*
Ties & mon OK 5/30/85
OK 2-5-90 KZ
1-NEW, 1-10-95 JG-BS
TIES OK TOP BROKEN OFF, 4-17-00-JG
OK, 2-7-05-JG
OK 11-30-10 GR-SS

SEAL:

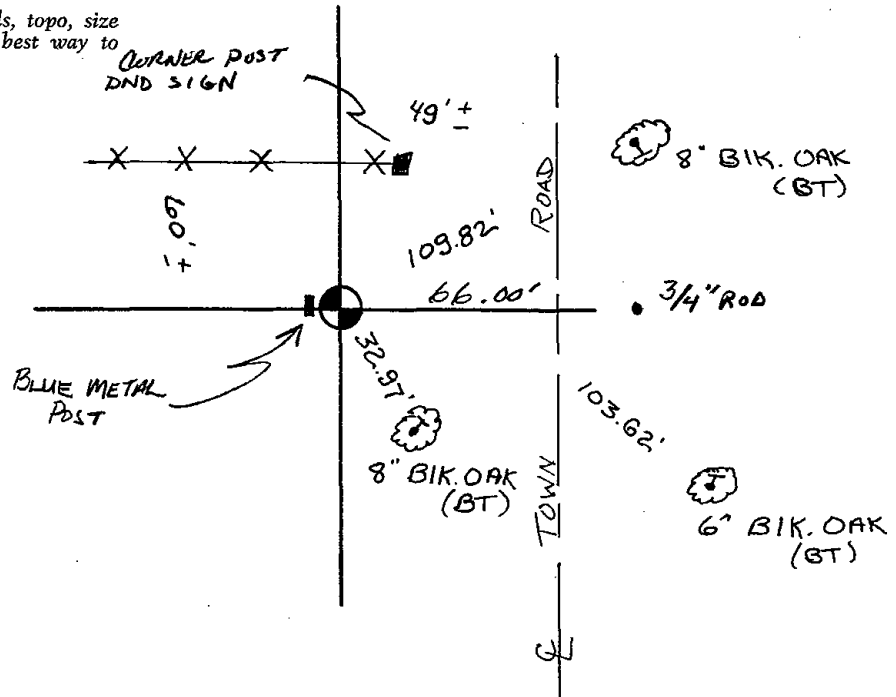
DATA SHOWN HERE ON
CERTIFIED CORRECT:

ASBK
Registered Land Surveyor

DATE: 5-4-82

TIE SKETCH

Show at least four ties, also fence lines, roads, topo, size and type of witness trees' and if off road - best way to arrive at corner.



ADAMS COUNTY

Survey Monument Record

TYPE OF MONUMENT: 30" HARRISON Mon.

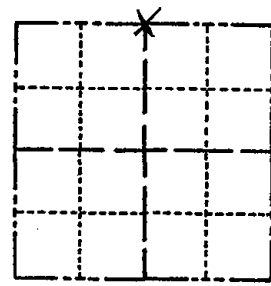
STATE PLANE COORDINATES: N _____
E _____

ELEVATION — M.S.L. DATUM: _____

THETA ANGLE: _____


FIELD BOOK: _____ PAGE _____

CORNER NO. 877 (112)
SECTION 36
TOWN 17N
RANGE 5E



LOCATION
(Indicated by 'X')

SEAL:



BASIS FOR MONUMENT LOCATION

(Use reverse side if necessary)

Show info such as: History of corner, with reference to Vol. and pg, dates, surveyor; exact description of monument replaced; if location computed, by taped or EDM traverse; landowner remarks, etc.

CHECKED COUNTY SURVEY RECORDS FOR RESURVEYS AND NONE WERE ON FILE. THIS CORNER WAS SET EQUA-DISTANT $\frac{1}{4}$ ON LINE BETWEEN THE NE COR. $\frac{1}{4}$ NW COR. (SINGLE PROPORTION) FIT EDM. TRAVERSE OF SECTION GOOD.

MON OK - RETIED RN-TH 8/29/80

OK BS DK
ALL OK 2-5-90 KE

CERTIFIED CORRECT:

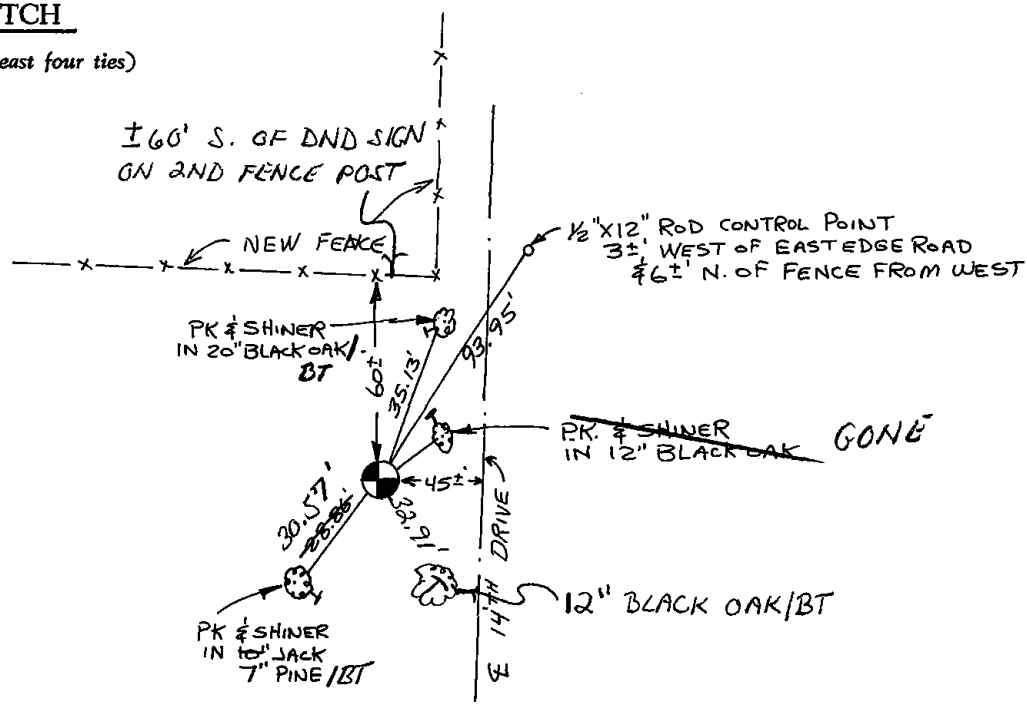
Frederic W. Zietlow


Registered Land Surveyor

DATE: JUNE 3, 1976

TIE SKETCH

(Show at least four ties)







113

ADAMS COUNTY

Survey Monument Record

TYPE OF MONUMENT: 30" HARRISON

STATE PLANE COORDINATES: N _____

E _____

ELEVATION — M.S.L. DATUM: _____

THETA ANGLE: _____

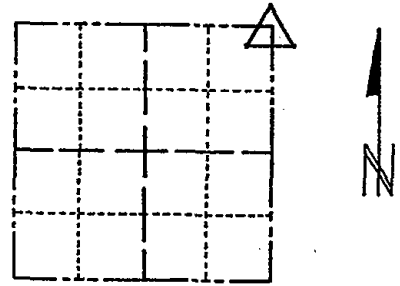
FIELD BOOK: 103 PAGE 41

CORNER NO. 93

SECTION 36

TOWN 17

RANGE 5



LOCATION
(Indicated by 'X')

SEAL:

BASIS FOR MONUMENT LOCATION

(Use reverse side if necessary)

Show info such as: History of corner, with reference to Vol. and pg, dates, surveyor; exact description of monument replaced; if location computed, by taped or EDM traverse; landowner remarks, etc.

Set monument

April 20, 1972

Sam T. Mullen R.L.S. S-981

CORNER 93 10-6-75 0 11-00
 MON BROKEN - TIES OK 4/29/80 RN-SS
 " 10-24-85 SS
 1-GONE, 1-NEW 9-7-90 36-DC

CERTIFIED CORRECT:

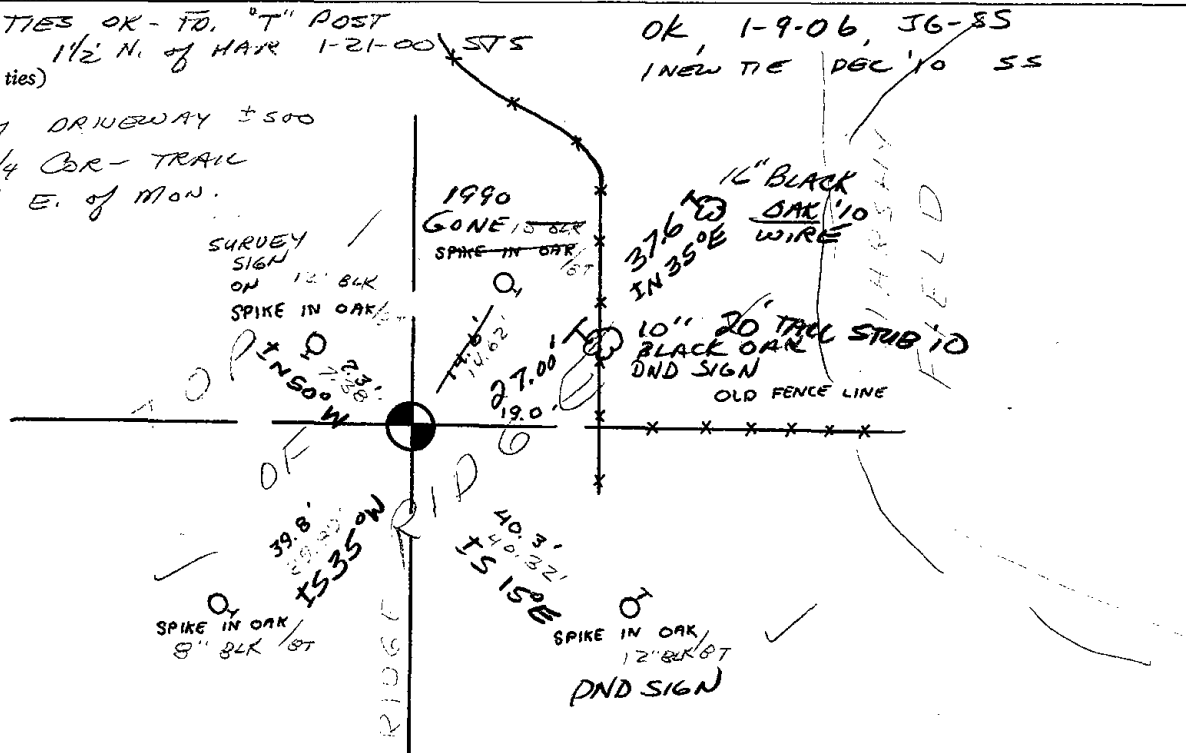
Registered Land Surveyor


DATE: _____

TIE SKETCH

(Show at least four ties)

FOOT ACCESS BY DRIVEWAY ±500
 EAST of E 1/4 COR - TRAIL
 PASSAGE ±15' E. of MON.







* 1 1 5 *

115

ADAMS COUNTY

Survey Monument Record

TYPE OF MONUMENT: HARRISON

STATE PLANE COORDINATES: N _____

E _____

ELEVATION — M.S.L. DATUM: _____

THETA ANGLE: _____

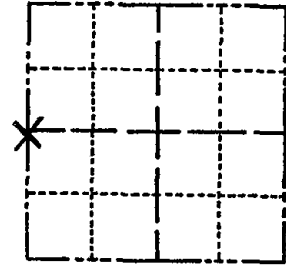
FIELD BOOK: _____ PAGE _____

CORNER NO. 1011 (115)

SECTION Sec. 32

TOWN T17N

RANGE R5E



LOCATION (Indicated by 'X')

SEAL:



BASIS FOR MONUMENT LOCATION

(Use reverse side if necessary)

Show info such as: History of corner, with reference to Vol. and pg. dates, surveyor; exact description of monument replaced; if location computed, by taped or EDM traverse; landowner remarks, etc.

E.D.M. Traverse

This corner was set by extending the line from the NW corner through the PK nail referenced as the corner and doubling the west line distance of Holiday Heights Subdivision and extending a line from the E 1/4 corner through said point to the intersection at the W 1/4 corner.

2" Ref pipe put corner at P.K. shown. A PK dug/backhoe at this (P.K) location - found nothing. Did not dig at Harrison location - measurements indicate location OK. Did not accept PK location.

CERTIFIED CORRECT.

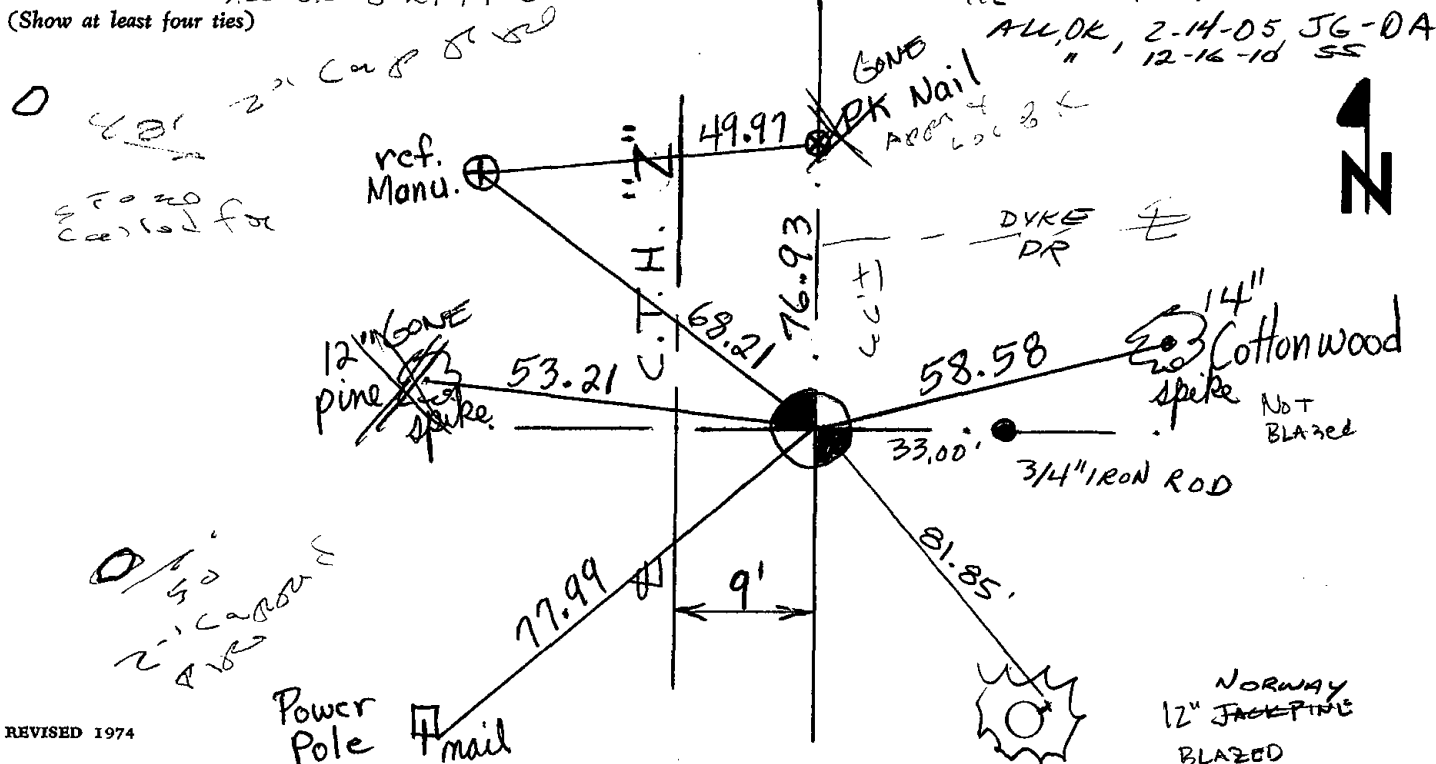
James J. Carroll
Registered Land Surveyor

DATE: Aug. 23, 1976

TIE SKETCH

OK 2-5-98 K2-SS
ALL OK 8-24-94-JG-SS

(Show at least four ties)





116

ADAMS COUNTY

CORNER NO. 200

Survey Monument Record

SECTION 32

TYPE OF MONUMENT: 30" HARRISON

TOWN 17

STATE PLANE COORDINATES: N _____

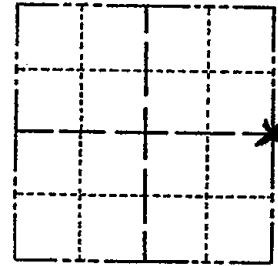
RANGE 5

E _____

ELEVATION — M.S.L. DATUM: _____

THETA ANGLE: _____

FIELD BOOK: 106 PAGE ?



LOCATION
(Indicated by 'X')

SEAL:



BASIS FOR MONUMENT LOCATION

(Use reverse side if necessary)

Show info such as: History of corner, with reference to Vol. and pg, dates, surveyor; exact description of monument replaced; if location computed, by taped or EDM traverse; landowner remarks, etc.

Set monument
September 22, 1972

Anthony B. Kiedrowski R.L.S. 878

Location determined by retracement of
Perry-Carrington surveys in Pineorama.

CORNER O.K. 10/30/75 N.P.L. - S.S.

COR OK 4/8/80 BS-SS

COR OK 5/23/85 DK.

OK 1-30-90 KZ-SS

1-NEW 8-24-94 JG-SS

OK 2-14-99 SS

CERTIFIED CORRECT:

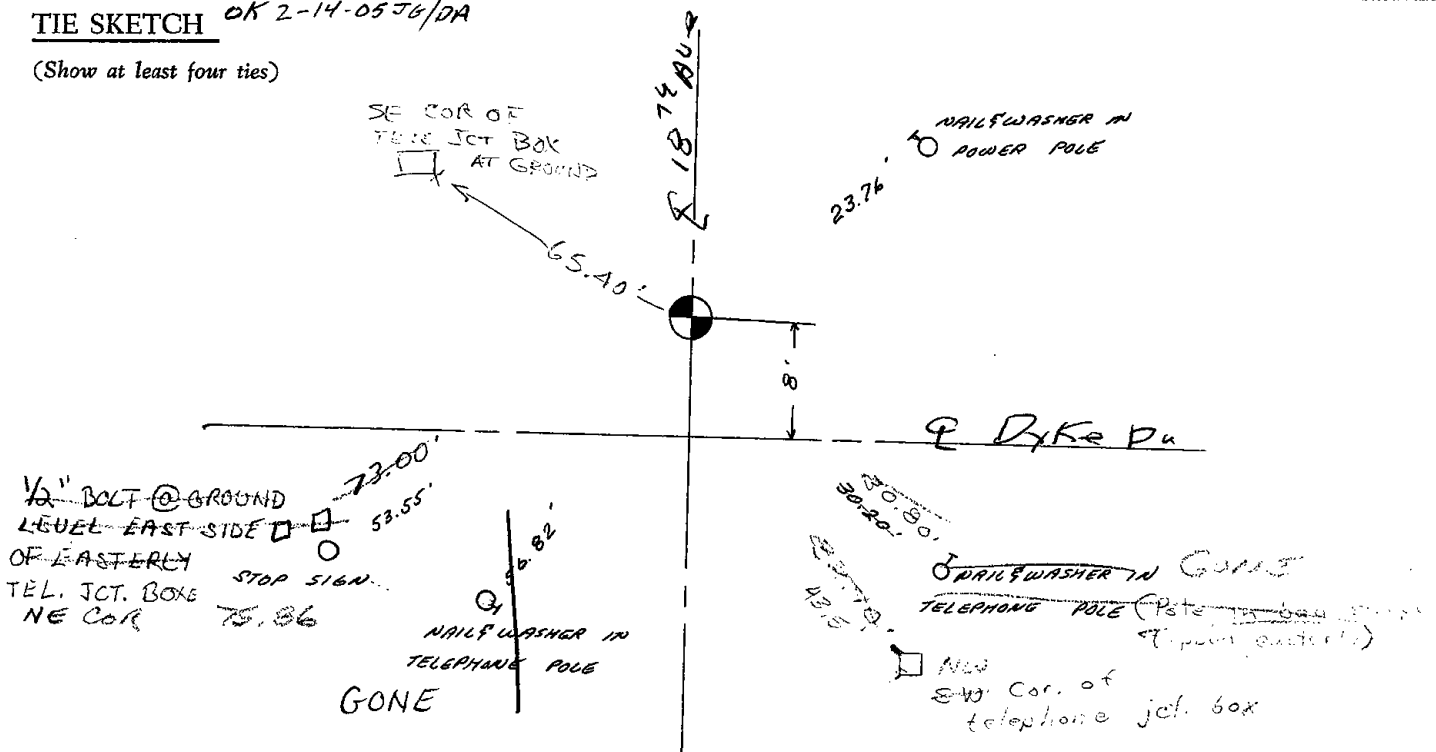
Anthony B. Kiedrowski


Registered Land Surveyor


DATE: 7-30-73

TIE SKETCH OK 2-14-05 JG/DA

(Show at least four ties)









117

ADAMS COUNTY

Survey Monument Record

Set. Harrison 5-7-75

TYPE OF MONUMENT: 2" x 30" PIPE

STATE PLANE COORDINATES: N _____

E _____

ELEVATION — M.S.L. DATUM: _____

THETA ANGLE: _____

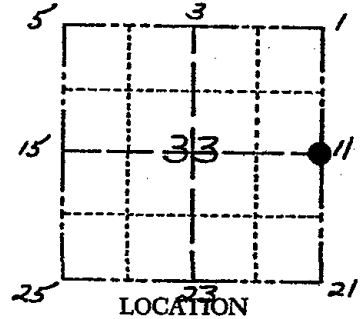
FIELD BOOK: 454 PAGE 71

CORNER NO. 606

SECTION 33


TOWN 17 N

RANGE 5 E



LOCATION (Indicated by 'X')

SEAL:



BASIS FOR MONUMENT LOCATION

(Use reverse side if necessary)

Show info such as: History of corner, with reference to Vol. and pg. dates, surveyor; exact description of monument replaced; if location computed, by taped or EDM traverse; landowner remarks, etc.

Corner Established with distances & Bag's from the Plat of Pincorama
Corner Not Monumented
Boundary Surveyed by Robert Klein
Lots Surveyed by Firm Perry & Carrington
All distances Taped & Verified

- 1-GONE, OK 2-14-05 DA/JS
- OK 3-14-00 SS
- Harrison O.K. 10/30/75 D.M. C.S.
- " OK 4/8/80 BS-SS
- " OK 5/28/85 D.K.
- " OK 1-30-90 KZ-SS
- " OK 1-11-95 JG-SS

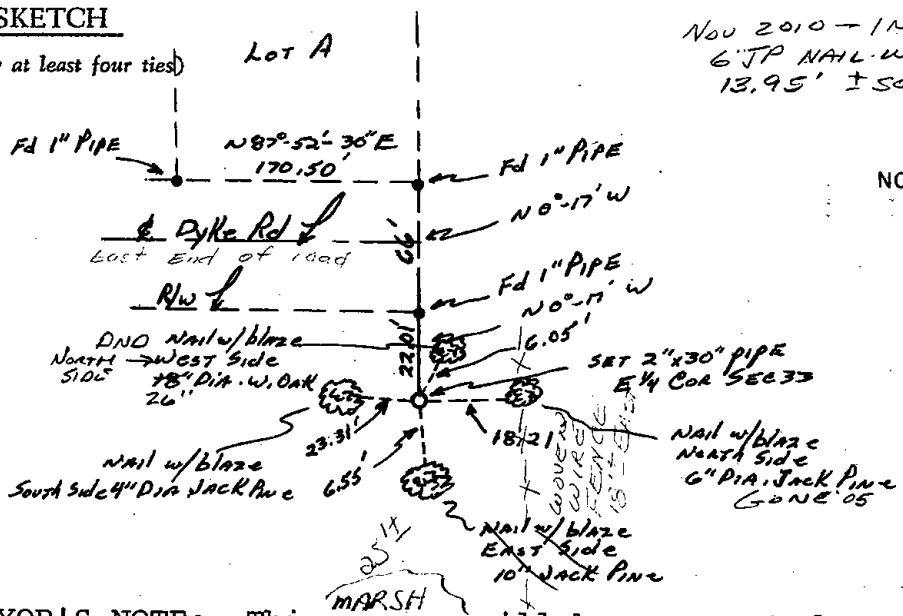
CERTIFIED CORRECT:

Allen Rohde
Registered Land Surveyor

DATE: 1-6-75

TIE SKETCH

(Show at least four ties)



Nov 2010 - 1 NEW TIE
6\"/>

NO SCALE



SURVEYOR'S NOTE: This corner will be monumented with a Harrison Marker in the Spring of 1975.



118

ADAMS COUNTY

CORNER NO. 874

Survey Monument Record

SECTION 35

TYPE OF MONUMENT: 30" HARRISON MON.

TOWN 17 N

STATE PLANE COORDINATES: N _____

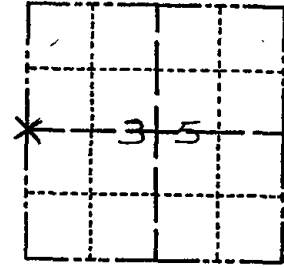
RANGE 5E

E _____

ELEVATION — M.S.L. DATUM: _____

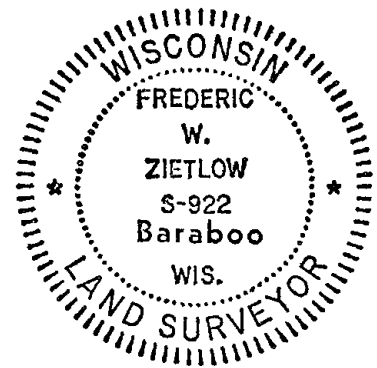
THETA ANGLE: _____

FIELD BOOK: _____ PAGE _____



LOCATION
(Indicated by 'X')

SEAL:



BASIS FOR MONUMENT LOCATION

(Use reverse side if necessary)

Show info such as: History of corner, with reference to Vol. and pg, dates, surveyor; exact description of monument replaced; if location computed, by taped or EDM traverse; landowner remarks, etc.

CHECKED COUNTY SURVEY RECORDS FOR RESURVEYS AND NONE WERE ON FILE THIS CORNER WAS SET EQUADISTANT ON LINE BETWEEN THE NW & SW COR. OF SECTION 35, (SINGLE PROPORTION METHOD VIA EDM. TRAVERSE)

COME IN FROM 14TH DR. TAKE LEFT FORK R/W. FOLLOW TRAIL UNTIL FORKS AGAIN. TAKE RIGHT FORK UNTIL TRAIL ENDS AT MARSH. FOLLOW MAIN RIGHT SIDE PENN. ± 1000 FT. CORNER IN MARSH OFF OF TIP OF PENN.

CERTIFIED CORRECT:

Frederic W. Zietlow

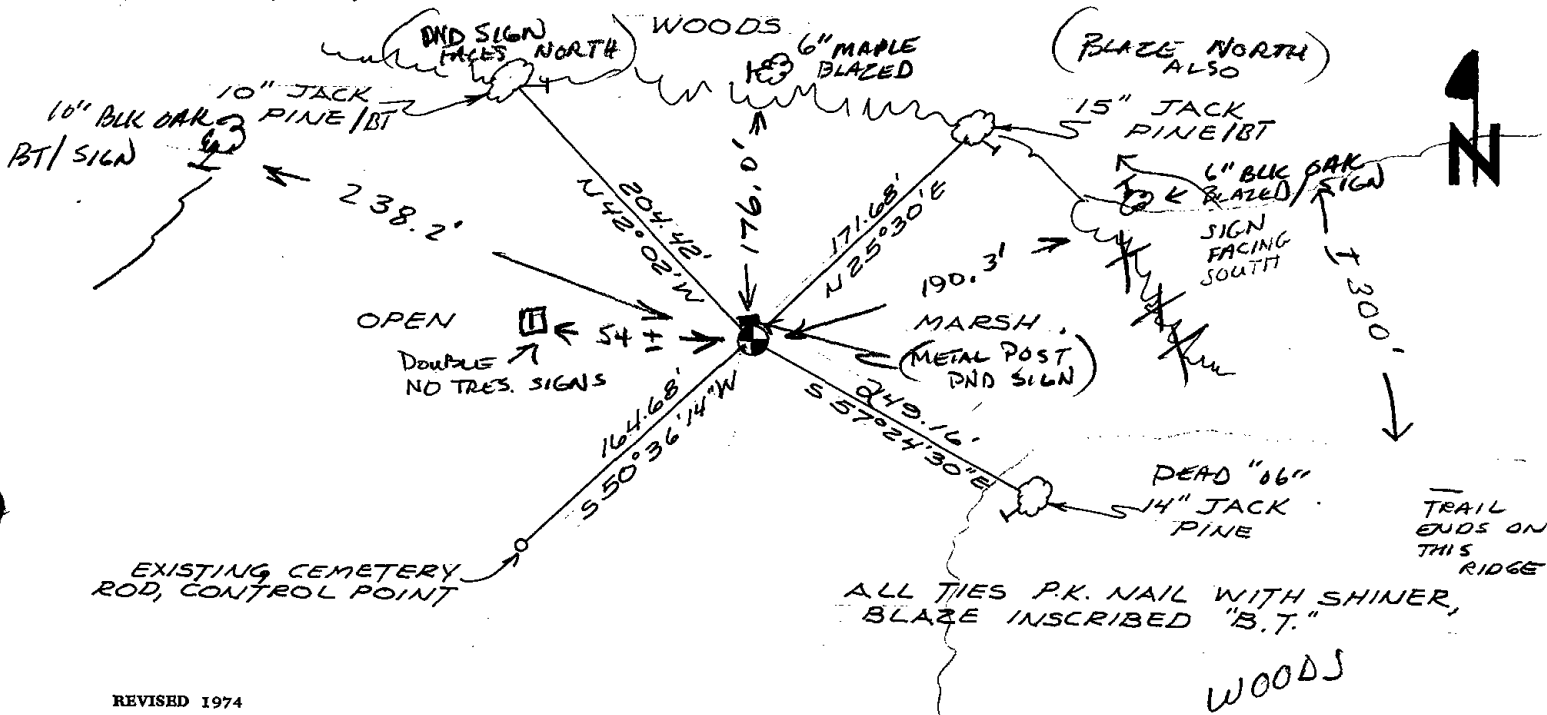
Registered Land Surveyor

DATE: FEBRUARY 25, 1976

MON. & TIES OK RN-SK 1/20/81
" " 10-24-85 MB-SS

TIE SKETCH ALL OK 10-4-90 SS-JG 3-NEW TIES MON. OK, 1-9-06, JG-SS
ALL OK 6/6/95 JG-GR OK 12-08-10 SS

(Show at least four ties)



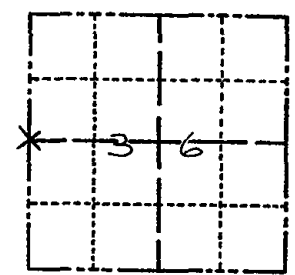


119

ADAMS COUNTY
Survey Monument Record

CORNER NO. 880
 SECTION 36
 TOWN 17N
 RANGE 5E

TYPE OF MONUMENT: 30" HARRISON MON.
 STATE PLANE COORDINATES: N _____
 E _____
 ELEVATION — M.S.L. DATUM: _____
 THETA ANGLE: _____
 FIELD BOOK: _____ PAGE _____



LOCATION
 (Indicated by 'X')

BASIS FOR MONUMENT LOCATION


(Use reverse side if necessary)

Show info such as: History of corner, with reference to Vol. and pg, dates, surveyor; exact description of monument replaced; if location computed, by taped or EDM traverse; landowner remarks, etc.

FOUND ONE OF COUNTY SURVEYOR
 M.C. SMITH'S BEARING TREES FROM
 A 1924 RESURVEY AND SET CORNER
 FROM SAME.

MON. TOP BROKEN OFF
 CLOCK .7 FROM EAST ALONG TRAIL RN-SK 10/20181

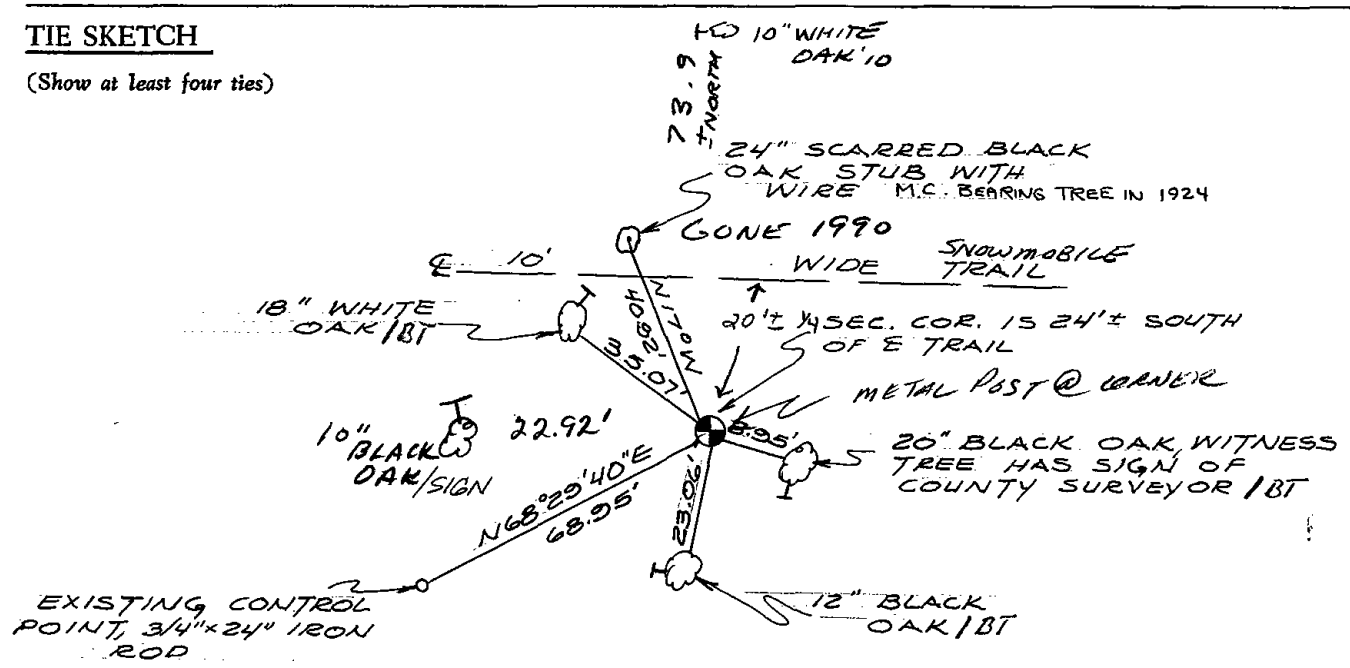
O.K. 10-23-95 MB-SS
 1-GONE 1-NEW 10-2-90 GR-JG
 ALL OK 1-10-95 JG-BS
 " 1-21-00 STS
 OK, 6-23-05, JG-SS
 11-29-10 1 NEW TIE GR-SS



CERTIFIED CORRECT:
Frederic W. Zietlow
 Registered Land Surveyor
 DATE: FEBRUARY 25, 1976

TIE SKETCH

(Show at least four ties)



ALL TIES P.K. NAIL WITH
 SHINER, BLAZE INSCRIBED
 "B.T."



120

ADAMS COUNTY

Survey Monument Record

TYPE OF MONUMENT: 30" HARRISON

STATE PLANE COORDINATES: N _____

E _____

ELEVATION — M.S.L. DATUM: _____

THETA ANGLE: _____

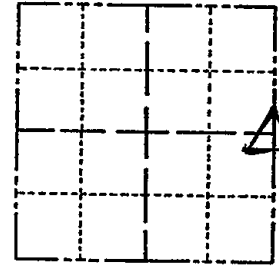
FIELD BOOK: 103 PAGE 39

CORNER NO. 92

SECTION 36

TOWN 17

RANGE 5



LOCATION
(Indicated by 'X')

SEAL: _____

BASIS FOR MONUMENT LOCATION

(Use reverse side if necessary)

Show info such as: History of corner, with reference to Vol. and pg, dates, surveyor; exact description of monument replaced; if location computed, by taped or EDM traverse; landowner remarks, etc.

Set monument

April 19, 1972

Sam T. Mullen h.L.S. 5-981

OK 1-21-00 SJS

COR. O.K.

COR OK

ALL OK

OK

1-GONE, 2-NEW 1-10-95 JG-BS

10-14-75 SS

4/29/80 SS-RN

5/30/85 D.K

2-5-90 KZ

CERTIFIED CORRECT:

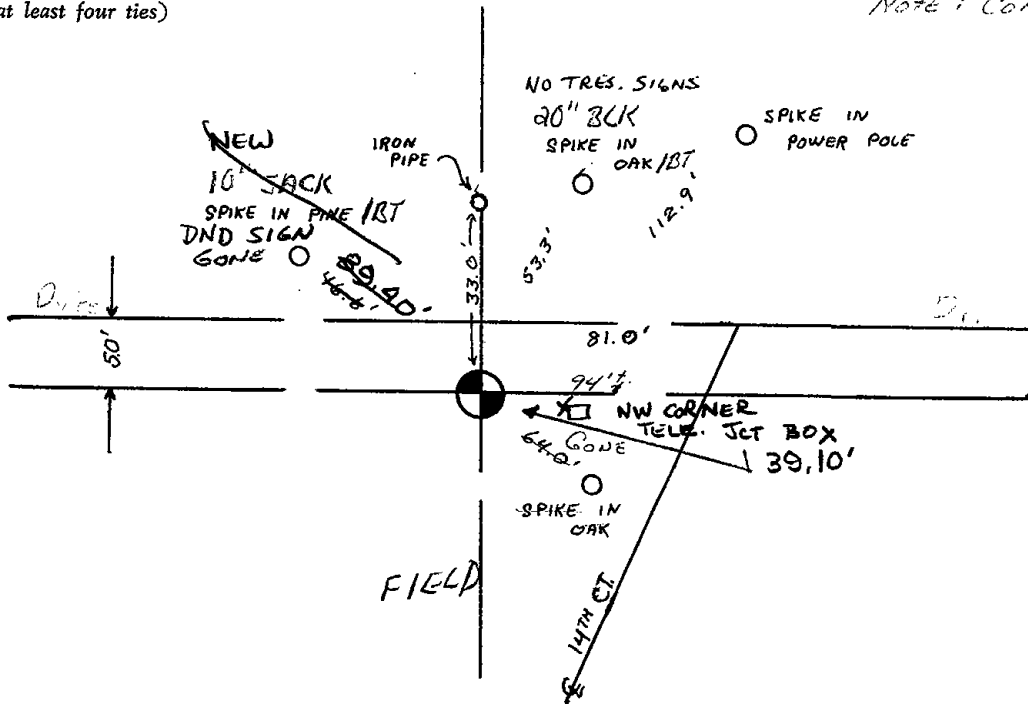
Registered Land Surveyor

DATE: _____

TIE SKETCH OK, 2-7-05-JG
OK 12-16-10 SS

(Show at least four ties)

NOTE: COR. 18" DEEP





* 1 2 5 *

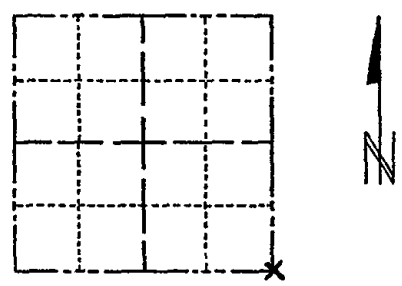
125

ADAMS COUNTY

Survey Monument Record

TYPE OF MONUMENT: 30" HARRISON
STATE PLANE COORDINATES: N
E
ELEVATION - M.S.L. DATUM:
THETA ANGLE:
FIELD BOOK: 106 PAGE ?

CORNER NO. 201
SECTION 32
TOWN 17
RANGE 5



LOCATION (Indicated by 'X')

BASIS FOR MONUMENT LOCATION

(Use reverse side if necessary)
Show info such as: History of corner, with reference to Vol. and pg. dates, surveyor; exact description of monument replaced; if location computed, by taped or EDM traverse; landowner remarks, etc.

SEAL:



Set bym retracement of survey by Perry-Carrington Corp. for Pineorama.

Harrison O.K. - remeasured ties 10-30-75
Appears more east than called for D.M. - S.S.

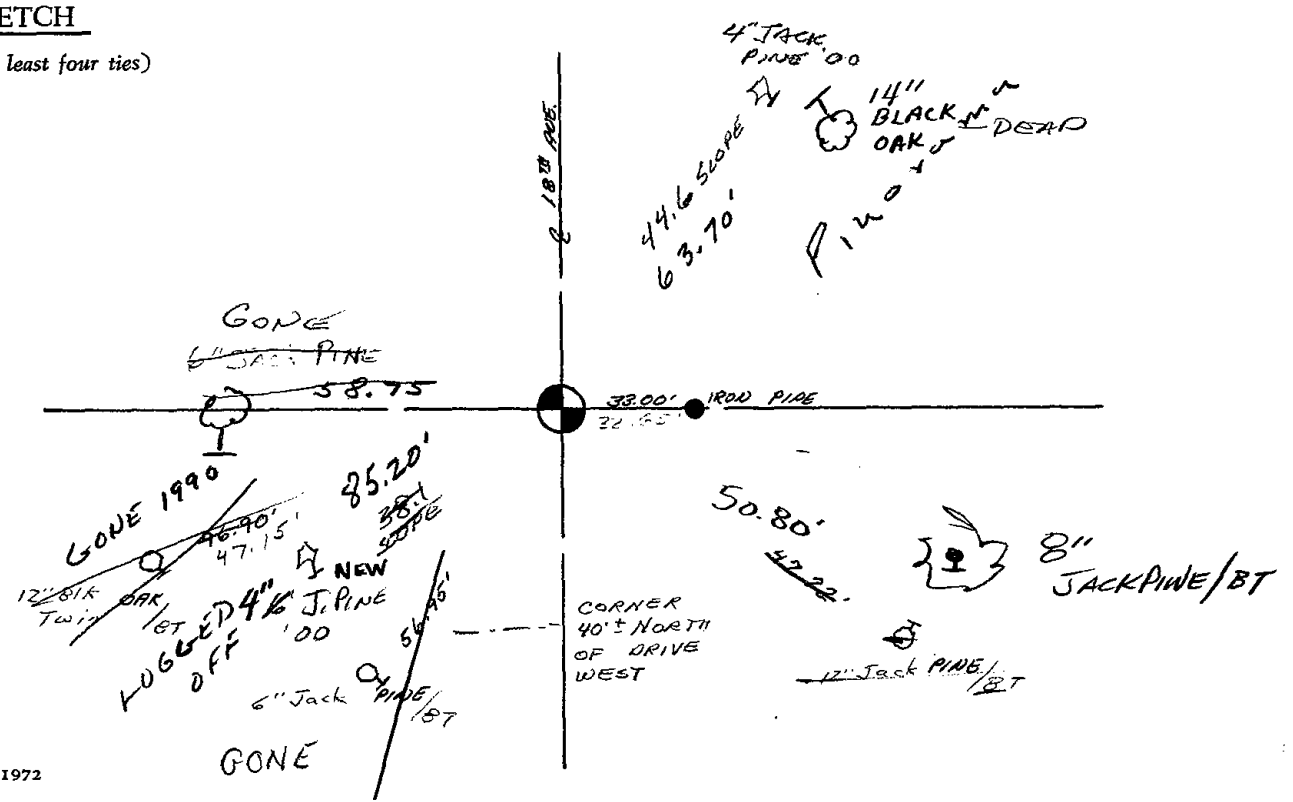
COR OK 4/8/80 BS-SS
ALL OK 5/23/85 A.K.
2-NEW 9-5-90 SS-JG
ALL OK 8-24-94 SS-SS
1 GONE - 2 NEW 2-14-00 SS
2- GONE 2-NEW TOP BROKEN OFF, 2-14-05 JG-DA
OK NOV 2010 SS


CERTIFIED CORRECT:

Signature of Anthony B. Kiedrowski
Registered Land Surveyor
DATE: 2-22-77

TIE SKETCH

(Show at least four ties)





ADAMS COUNTY

Survey Monument Record

TYPE OF MONUMENT: 30" IRON PIN

STATE PLANE COORDINATES: N _____

ELEVATION — M.S.L. DATUM: _____

THETA ANGLE: _____


FIELD BOOK: 106 PAGE 2

CORNER NO. 201

SECTION 32

TOWN 17

RANGE 5



BASIS FOR MONUMENT LOCATION

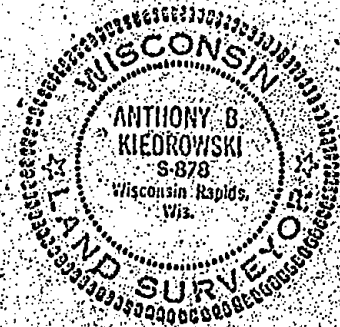
(Use reverse side if necessary)

Show info such as: History of corner, with reference to Vol. and pg. dates; surveyor; exact description of monument replaced; if location computed, by taped or EDM traverse; landowner remarks, etc.

SEAL:

LOCATION
(Indicated by 'X')

Set by retrace of survey by Perry-Carwington Corp. for Pineorama.



Handwritten notes:
18.23-15
D. 11-55
COR. ON 4/3/80 233-55

Top Broken off

May 87 Ken Carlson


CERTIFIED CORRECT:


Anthony B. Kiedrowski
Registered Land Surveyor


DATE: 7-27-77

THE SKETCH

(Show at least four ties)







126

ADAMS COUNTY

Survey Monument Record

TYPE OF MONUMENT: Harrison Monument

STATE PLANE COORDINATES: N _____
E _____

ELEVATION — M.S.L. DATUM: _____

THETA ANGLE: _____

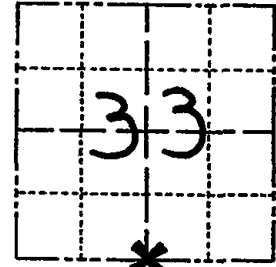
FIELD BOOK: 38 PAGE 33

CORNER NO. 126

SECTION 33

TOWN 17

RANGE 5



LOCATION
(Indicated by 'X')

SEAL:



BASIS FOR MONUMENT LOCATION

(Use reverse side if necessary)

Show info such as: History of corner, with reference to Vol. and pg, dates, surveyor; exact description of monument replaced; if location computed, by taped or EDM traverse; landowner remarks, etc.

Found one remaining standing bearing tree by M.C. Smith, past Adams County Surveyor, and remains of second (Volume 2, Page 104 of Adams County Survey Records)

Dug by hand at indicated location and found remains of wood post with barbed wire tied to it. Replaced with Harrison on 3-22-77.

Placed 1 1/4"x50" Iron Pipe in Stump hole to Southwest. Second bearing tree is dead, but standing. Found ax marks and scribing on both bearing trees.

OK - 2-14-00 SS
COR OK 4/8/80 BS-SS
" " 11-8-85 S.S.
ALL OK 9-5-90 JG-SS

CERTIFIED CORRECT:

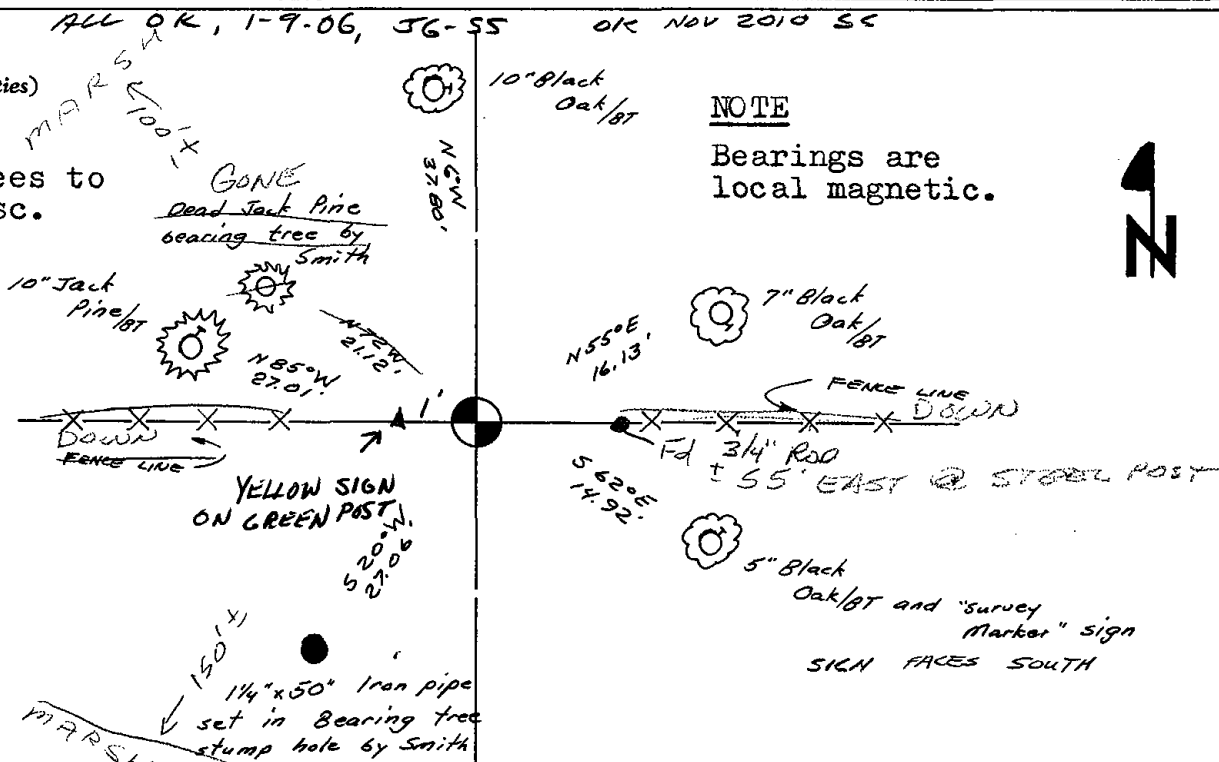
Dale C Hagen
Registered Land Surveyor
DATE: 7-5-77

TIE SKETCH

(Show at least four ties)

NOTE


Ties in trees to nail in disc.



NOTE

Bearings are local magnetic.







127

ADAMS COUNTY

Survey Monument Record

CORNER NO. 875
 SECTION 35
 TOWN 17 N.
 RANGE 5 E

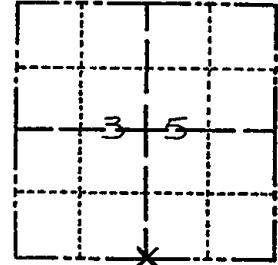
TYPE OF MONUMENT: 30" HARRISON MONUMENT

STATE PLANE COORDINATES: N 43° 53' 38.6"
 HAND HELD GPS E 89° 52' 03.7"

ELEVATION — M.S.L. DATUM: _____

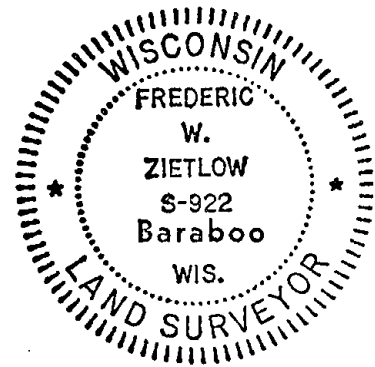
THETA ANGLE: _____

FIELD BOOK: _____ PAGE _____



LOCATION (Indicated by 'X')

SEAL:



BASIS FOR MONUMENT LOCATION

(Use reverse side if necessary)

Show info such as: History of corner, with reference to Vol. and pg, dates, surveyor; exact description of monument replaced; if location computed, by taped or EDM traverse; landowner remarks, etc.

CHECKED COUNTY SURVEY RECORDS FOR RESURVEYS AND NONE WERE ON FILE. THIS CORNER WAS SET EQUA DISTANT ON LINE BETWEEN THE SW & SE CORNERS (SINGLE PROPORTION METHOD VIA E.D.M. TRAVERSE OF SECTION 35)

- MONY TIES OK RN-TM 11/29/81
- " " 11-7-85 GR-SS
- ALL OK 10-4-90 JG-SS
- " " 6-06-95 GR
- " " 1-9-06, JG-SS
- 1 NEW TIE 12-06-10 SS

CERTIFIED CORRECT:

Frederic W. Zietlow

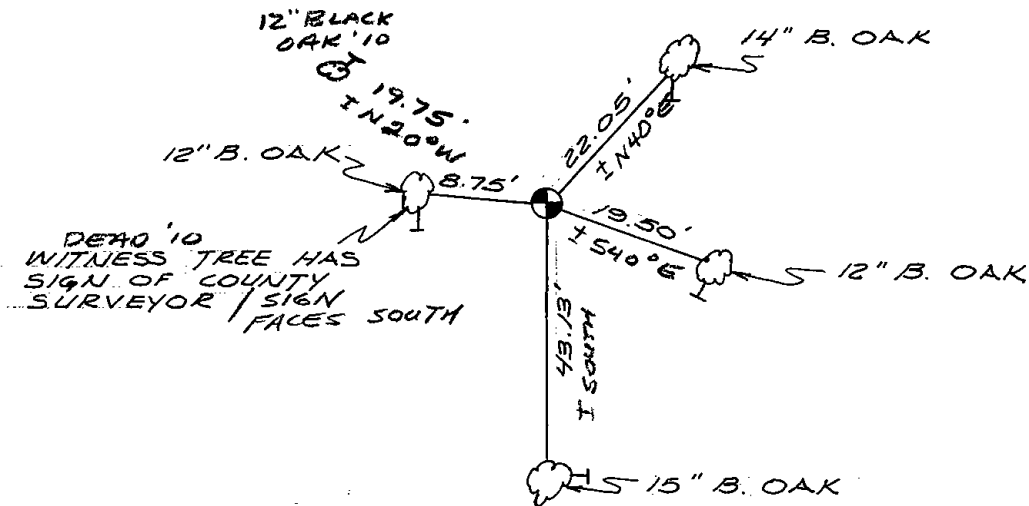
Registered Land Surveyor

DATE: FEBRUARY 25, 1976

TIE SKETCH


(Show at least four ties)


ALL TIES P.K. NAIL WITH SHINER, BLAZE INSCRIBED "B.T."



WALK NORTH FROM P.P. # 2015 500± NORTH







* 1 3 1 *

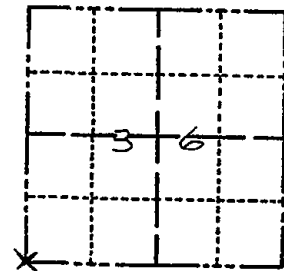
131

ADAMS COUNTY

Survey Monument Record

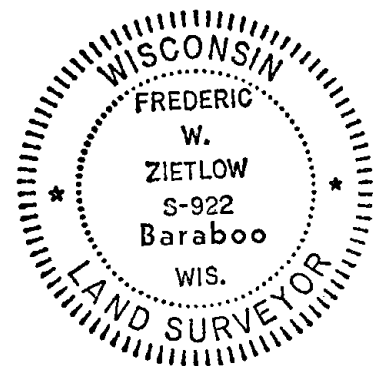
TYPE OF MONUMENT: 30" HARRISON MON.
STATE PLANE COORDINATES: N 43° 53' 38.8"
HAND HELD GPS E 89° 51' 27.0"
ELEVATION - M.S.L. DATUM:
THETA ANGLE:
FIELD BOOK: PAGE

CORNER NO. 878
SECTION 36
TOWN 17 N
RANGE 5 E



LOCATION (Indicated by 'X')

SEAL:



BASIS FOR MONUMENT LOCATION

(Use reverse side if necessary)

Show info such as: History of corner, with reference to Vol. and pg. dates, surveyor; exact description of monument replaced; if location computed, by taped or EDM traverse; landowner remarks, etc.

CHECKED COUNTY SURVEY RECORDS FOR RESURVEYS AND NONE WERE ON FILE. FOUND WOODEN POST WITH SQUARED TOP AND ACCEPTED AS CORNER, AFTER EVALUATING EDM TRAVERSE OF SECTIONS 35 & 36. ALSO FIT ORIGINAL U.S. RUNNING NOTES FOR LOCATION IN SWAMP. MON. & TIES OK RN-TH 1/29/81
" " O.K. 11-7-85 GR-SS
ALL OK 10-4-90 SS-JG
1 TIE 6/6/95 GR
OK 1-9-06 JG-SS
1 NEW TIE 12-06-10 SS

CERTIFIED CORRECT:

Frederic W. Zietlow

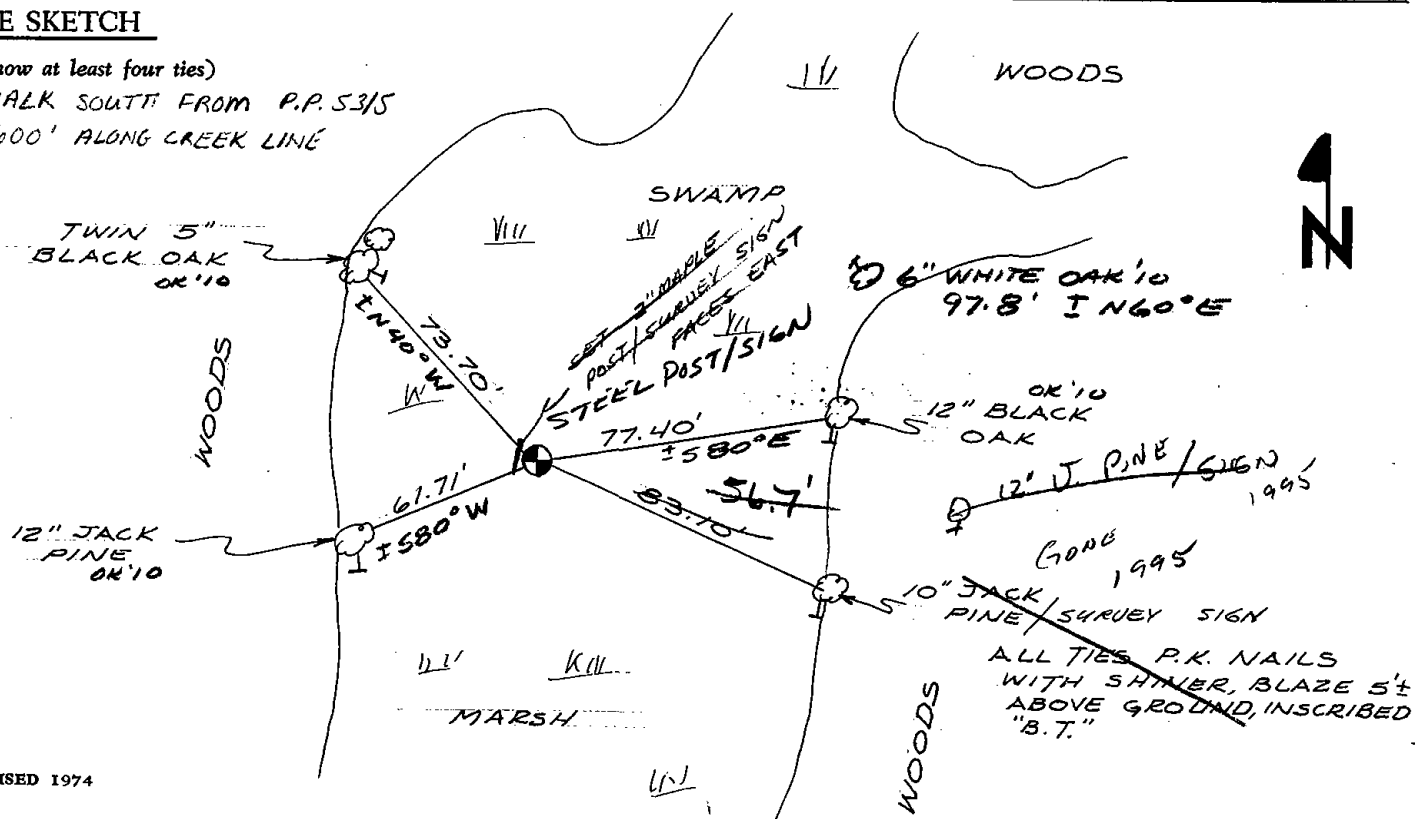
Registered Land Surveyor


DATE: FEBRUARY 25, 1976

TIE SKETCH

(Show at least four ties)

WALK SOUTH FROM P.P. 53/5
1600' ALONG CREEK LINE





* 1 3 3 *

133

ADAMS COUNTY

Survey Monument Record

TYPE OF MONUMENT: Capped Iron Pipe

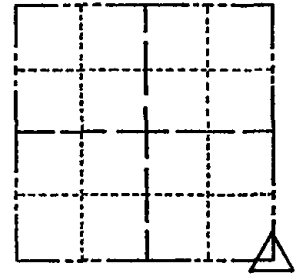
STATE PLANE COORDINATES: N _____
E _____

ELEVATION — M.S.L. DATUM: _____

THETA ANGLE: _____

FIELD BOOK: 103 PAGE 37

CORNER NO. 91
SECTION 36
TOWN 17
RANGE 5



LOCATION
(Indicated by 'X')

SEAL:

BASIS FOR MONUMENT LOCATION

(Use reverse side if necessary)

Show info such as: History of corner, with reference to Vol. and pg, dates, surveyor; exact description of monument replaced; if location computed, by taped or EDM traverse; landowner remarks, etc.

Found Capped from pipe

April 17, 1972

Sam T. Mullem R.L.S. S-981

OK 1-21-00 STS
Monument & ties good 8-8-75 GPR-RN
MON + TIES OK 4/19/80 RN-SS
" " " 10-23-85 SS-MB
ALL OK 2-5-90 KZ
ALL OK 1-10-95 JG-RS
OK, 2-7-05-JG 1 NEW TIE 12-16-10 SS

CERTIFIED CORRECT:

Registered Land Surveyor

DATE: _____

TIE SKETCH

(Show at least four ties)

