

20 SECTION 17 TOWN 05 RANGE

ADAMS COUNTY

COUNTY CORNER NO: 85
ROMPORTOL ID: 41705200000

PUBLIC LAND SURVEY MONUMENT RECORD

TYPE OF MONUMENT: HARRISON
ADAMS COUNTY COORDINATES, NAD 83 (2007)

N. 202713.787

E. 504716.312

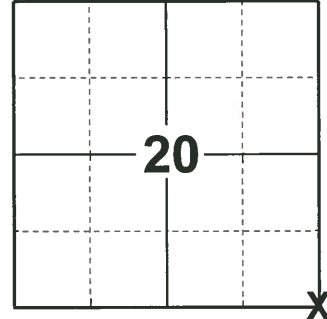
ELEVATION- - - - - DATUM - - - - -

FIELD WORK DATE: 01/17/2019

BASIS FOR MONUMENT LOCATION

1971 - PLS-981 FOUND IRON ROD AND RE-SET A HARRISON MONUMENT IN PLACE AND TIED OUT.

2019 - PLS-2675 FOUND HARRISON MONUMENT 4" BELOW THE ROAD SURFACE, 1 TIE, AND 1 WITNESS. THE MONUMENT AGREES WITH THE TIE AND WITNESS. ACCEPTED THE HARRISON MONUMENT AS THE CORNER LOCATION. SET 3 NEW TIES, MEASURED TO THE TIES, AND WITNESS.



LOCATION
(INDICATE CORNER BY "X")

SEAL:



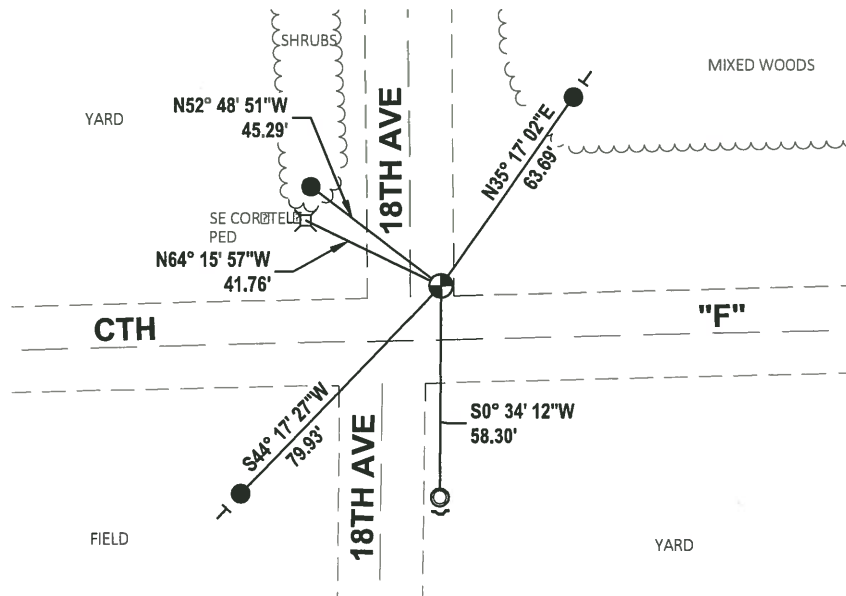
DATA SHOWN HERE ON THIS TIE SHEET IS CORRECT AND COMPLETE TO THE BEST OF MY KNOWLEDGE AND BELIEF.

PROFESSIONAL LAND SURVEYOR

DATE 3/12/19

TIE SKETCH

NOTE: THE CORNER FALLS 8.3± EAST OF N. 18TH AVE. CENTERLINE AND 14.5± NORTH OF CTH "F" CENTERLINE.



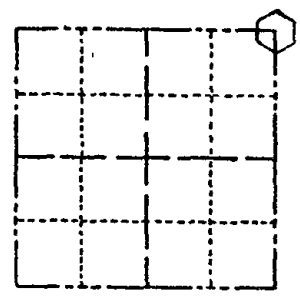
- SET 3/4" x 18" IRON REBAR, 1.50#/FT
- FOUND 1-1/4" O.D. IRON PIPE
- ⊙ FOUND HARRISON MONUMENT
- ~ STEEL FENCE POST
- VINYL "T" POST

ADAMS COUNTY

CORNER NO. 29
SECTION 29
TOWN 17
RANGE 5

Survey Monument Record

TYPE OF MONUMENT: 30" HARRISON
STATE PLANE COORDINATES: N _____
E _____
ELEVATION - M.S.L. DATUM: _____
THETA ANGLE: _____
FIELD BOOK: 104 PAGE 61



LOCATION
(Indicated by 'X')

SEAL:

BASIS FOR MONUMENT LOCATION

(Use reverse side if necessary)
Show info such as: History of corner, with reference to Vol. and pg. dates, surveyor; exact description of monument replaced; if location computed, by taped or EDM traverse; landowner remarks, etc.

Found iron rod and set monument

July 28, 1971

Sam T. Mullen R.L.S. S-981

67.95 New ties M. Carlson

COR OK 4/18/80 BS-SS

MAY 21 '83 Ken Carlson

CERTIFIED CORRECT:

Registered Land Surveyor

DATE:

TIE SKETCH

(Show at least four ties)

TIES OK 2-7-00, JG-SS
ALL OK 2-14-05 JG-DA
OK 11/21/2016 GR-SS

SW cor of telephone box

