





000









007

ADAMS COUNTY

Survey Monument Record

TYPE OF MONUMENT: 30" HARRISON

STATE PLANE COORDINATES: N _____ E _____

ELEVATION — M.S.L. DATUM: _____

THETA ANGLE: _____

FIELD BOOK: 106? PAGE ?

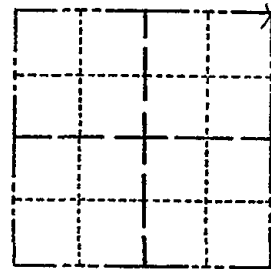
CORNER NO. 197

SECTION 4

TOWN 17

RANGE 6

7



LOCATION (Indicated by 'X')

SEAL:



BASIS FOR MONUMENT LOCATION

(Use reverse side if necessary)

Show info such as: History of corner, with reference to Vol. and pg, dates, surveyor; exact description of monument replaced; if location computed, by taped or EDM traverse; landowner remarks, etc.

Set 30" Harrison monument on July 3, 1972.

by Anthony B. Kiedrowski R.L.S. 878

Location determined from a retracement of a Perry-Carrington survey. See file.

Note: F.B. 106 lost.

COR. O.K. 9-20-75 SS
11 1122100 A

ALL OK 7-12-85 SS-DK

ALL OK 2-6-90 LZ-GR

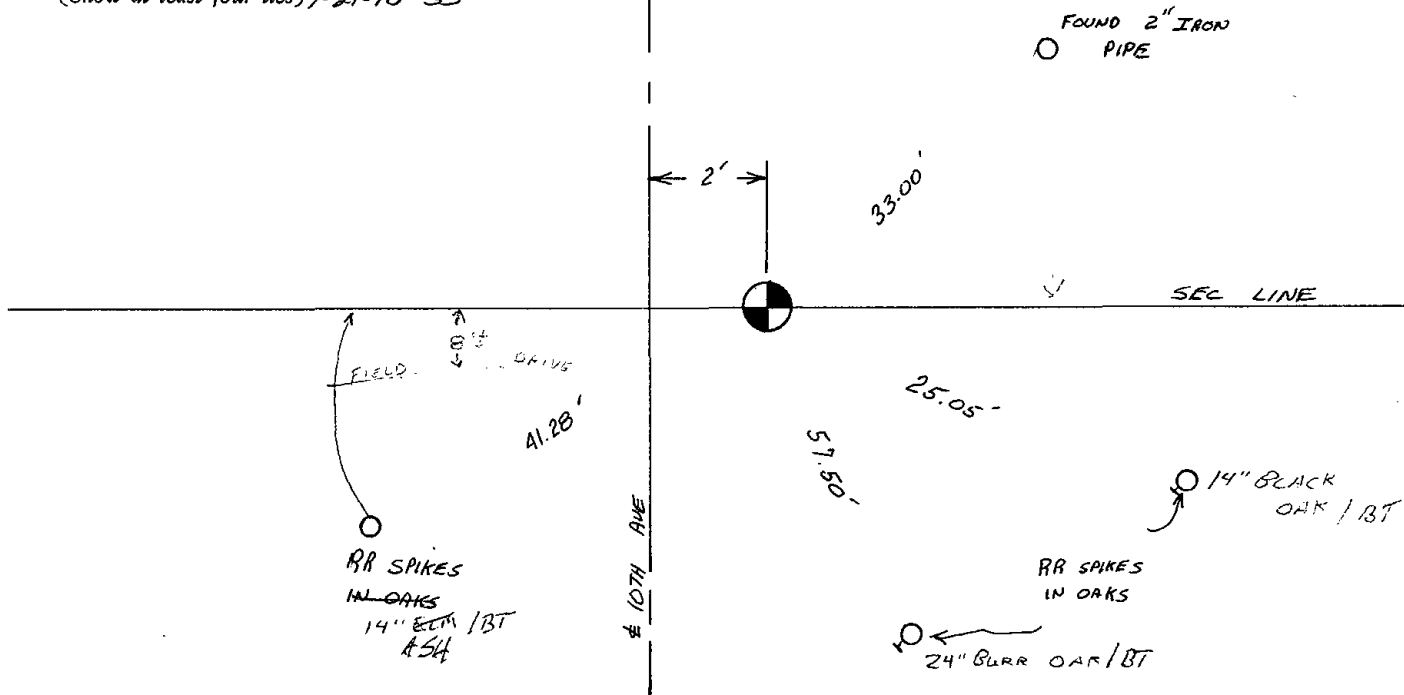
ALL OK 7-27-94 JG-BS

CERTIFIED CORRECT:

Anthony B. Kiedrowski
Registered Land Surveyor

DATE: 1-27-73

TIE SKETCH ALL OK 1-6-00, JG
(Show at least four ties) 1-24-05-JG
1-21-10 SS





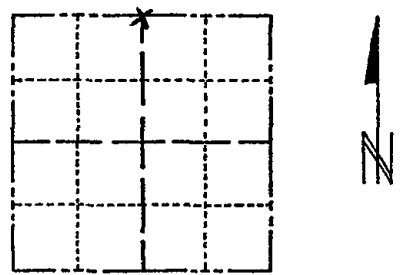
008

ADAMS COUNTY

Survey Monument Record

TYPE OF MONUMENT: Harrison
 STATE PLANE COORDINATES: N _____
 E _____
 ELEVATION — M.S.L. DATUM: _____
 THETA ANGLE: _____
 FIELD BOOK: 108 PAGE 128

CORNER NO. 336
 SECTION 3
 TOWN 17
 RANGE 6



BASIS FOR MONUMENT LOCATION

(Use reverse side if necessary)
 Show info such as: History of corner, with reference to Vol. and pg, dates, surveyor; exact description of monument replaced; if location computed, by taped or EDM traverse; landowner remarks, etc.

Established by
 retrace ment of
 Sam Miller Survey

LOCATION
 (Indicated by 'X')

SEAL:



CORNER O.K. 7-20-75 CS

ALL OK 7-12-85 SS-DK

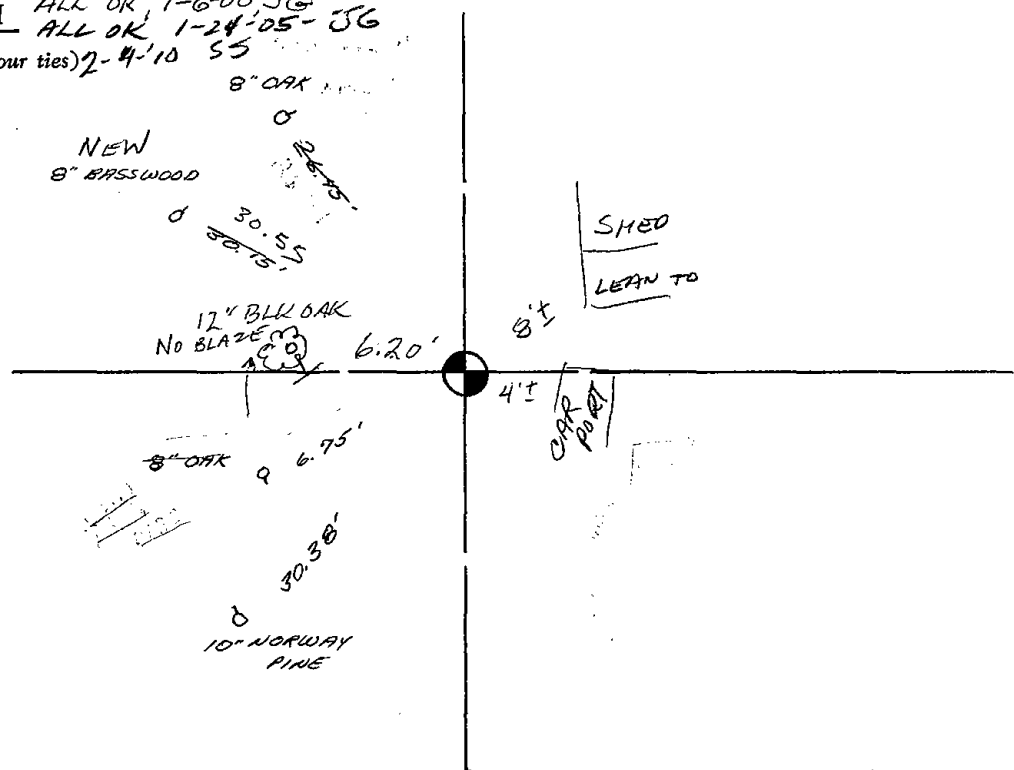
CORNER OK 1-GONE 0-NEW 7-9-90 JG
 1-GONE, 2-NEW TIE 7-27-94 JG-BS

CERTIFIED CORRECT:

Anthony Kiedrowski
 Registered Land Surveyor

DATE: 9-5-73

TIE SKETCH ALL OK, 1-6-00 JG
 ALL OK 1-24-05 JG
 (Show at least four ties) 2-4-10 SS





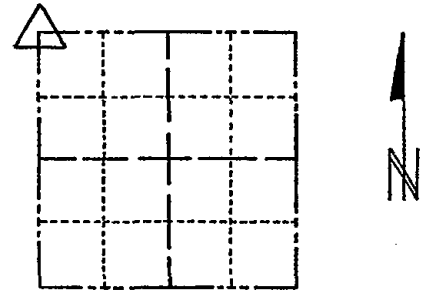
009

ADAMS COUNTY

Survey Monument Record

CORNER NO. 101
SECTION 2
TOWN 17
RANGE 6

TYPE OF MONUMENT: 30" HARRISON
STATE PLANE COORDINATES: N _____
E _____
ELEVATION — M.S.L. DATUM: _____
THETA ANGLE: _____
FIELD BOOK: 103 PAGE 57



LOCATION
(Indicated by 'X')

SEAL:

BASIS FOR MONUMENT LOCATION

(Use reverse side if necessary)

Show info such as: History of corner, with reference to Vol. and pg, dates, surveyor; exact description of monument replaced; if location computed, by taped or EDM traverse; landowner remarks, etc.

Dug and found base of **concrete monument set monument**

April 27, 1972

Sam T. Mullen R.S.L. S-981

Harrison O.K. 9-20-75 S.J.S.

01-04-10 ENTIRE AREA
RECONSTRUCTED DID NOT
FIND MONUMENT, ADDED
RODS PER PLAT

1 GONE 1 NEW 7-12-85 SS - DK

CERTIFIED CORRECT:

OK 2-6-90 KZ-GR

Registered Land Surveyor

1 GONE 7-27-94 JG-RS

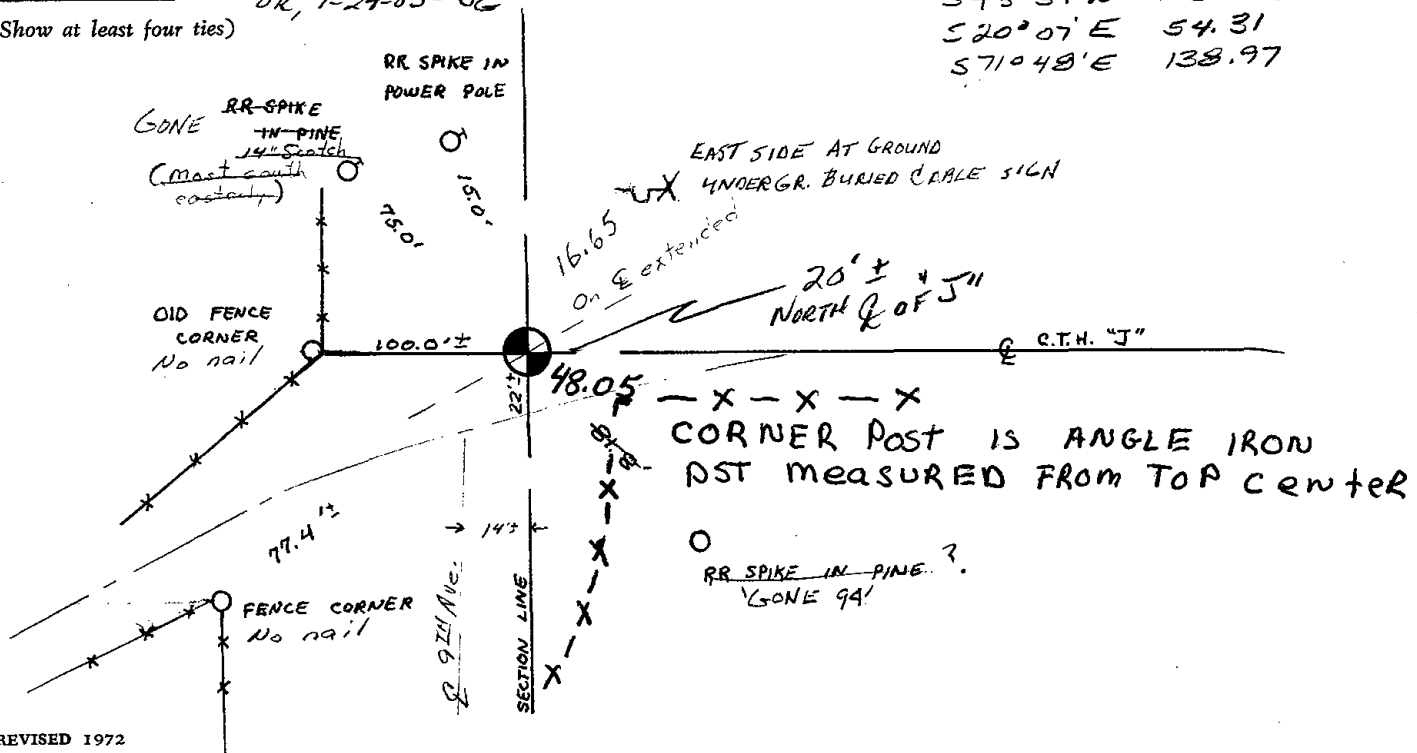
DATE: _____

TIE SKETCH

1- GONE, 1- NEW TIE, MON. OK, 1-6-00, JG
OK, 1-24-05 - JG

3/4" ROD PER HWY J PLAT 11-1009
S43°34'W 116.22
S20°07'E 54.31
S71°48'E 138.97

(Show at least four ties)





010

ADAMS COUNTY

Survey Monument Record

TYPE OF MONUMENT: 30" HARRISON

STATE PLANE COORDINATES: N _____

E _____

ELEVATION — M.S.L. DATUM: _____

THETA ANGLE: _____

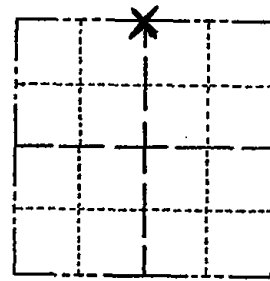
FIELD BOOK: _____ PAGE _____

CORNER NO. 107

SECTION 2

TOWN 17

RANGE 6



LOCATION (Indicated by 'X')

SEAL:

BASIS FOR MONUMENT LOCATION

(Use reverse side if necessary)

Show info such as: History of corner, with reference to Vol. and pg, dates, surveyor; exact description of monument replaced; if location computed, by taped or EDM traverse; landowner remarks, etc.

Set by Sam Mullen, 1972

COR. O.K. 9-20-75 SS
OK 1/23/80 RN-SS

COR OK 7-12-85 SS-DK
FENCE COR GONE OTHERS OK
2-6-90 KZ-CR

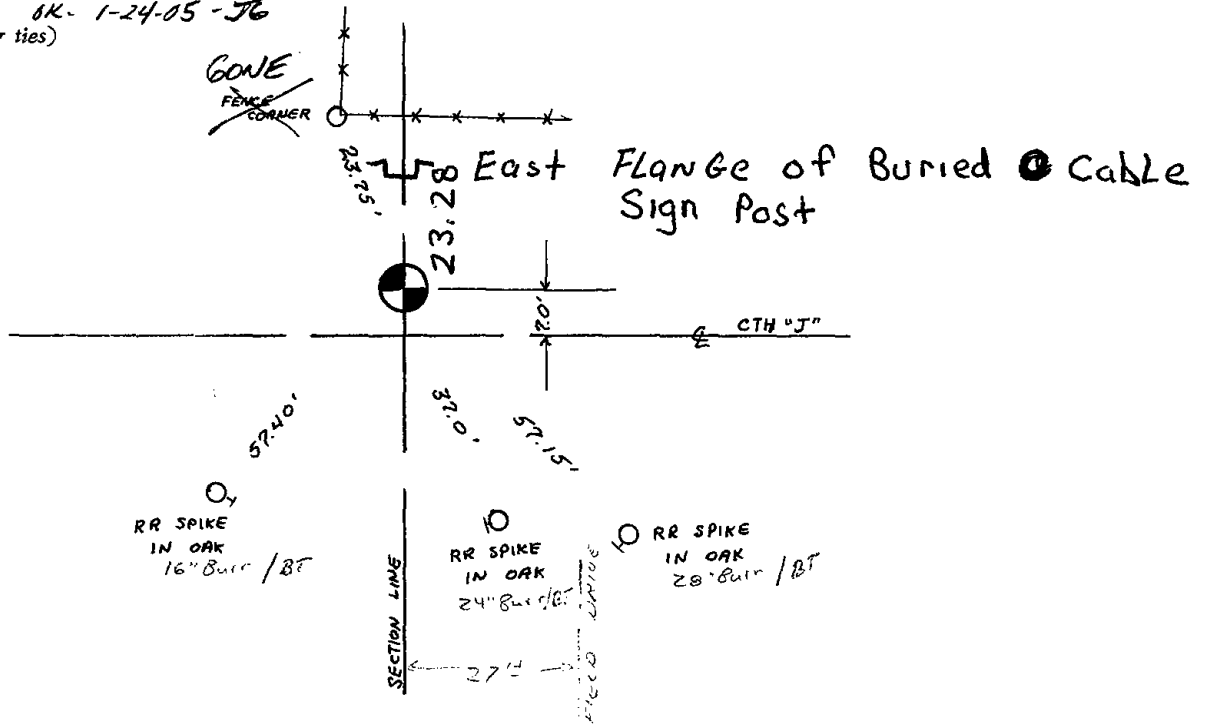
ALL OK 7-29-94 JG-BS

CERTIFIED CORRECT:

Registered Land Surveyor

DATE: _____

TIE SKETCH ALL OK 1-6-00 JG
OK 1-24-05 - JG
(Show at least four ties)





* 0 1 1 *

011

ADAMS COUNTY

Survey Monument Record

TYPE OF MONUMENT: 30" HARRISON

STATE PLANE COORDINATES: N _____ E _____

ELEVATION - M.S.L. DATUM: _____

THETA ANGLE: _____

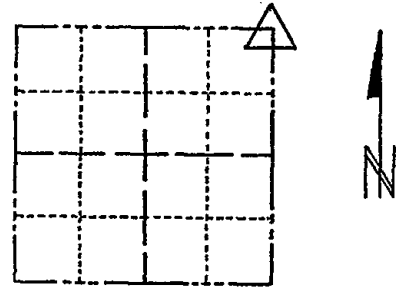
FIELD BOOK: 103 PAGE 55

CORNER NO. 100

SECTION 2

TOWN 17

RANGE 6



LOCATION (Indicated by 'X')

SEAL:

BASIS FOR MONUMENT LOCATION

(Use reverse side if necessary)

Show info such as: History of corner, with reference to Vol. and pg, dates, surveyor; exact description of monument replaced; if location computed, by taped or EDM traverse; landowner remarks, etc.

Set monument

April 27, 1972

Sam T. Millem R.L.S. S-981

Harrison O.K. 9-20-75 S.J.S.
OK 1/23/80 RN-55

1 GONE NO NEW SS-DK

1 NEW 2-6-90 KZ-CR

ALL OK 7-29-94 JG-BS

ALL OK 1-6-00, JG

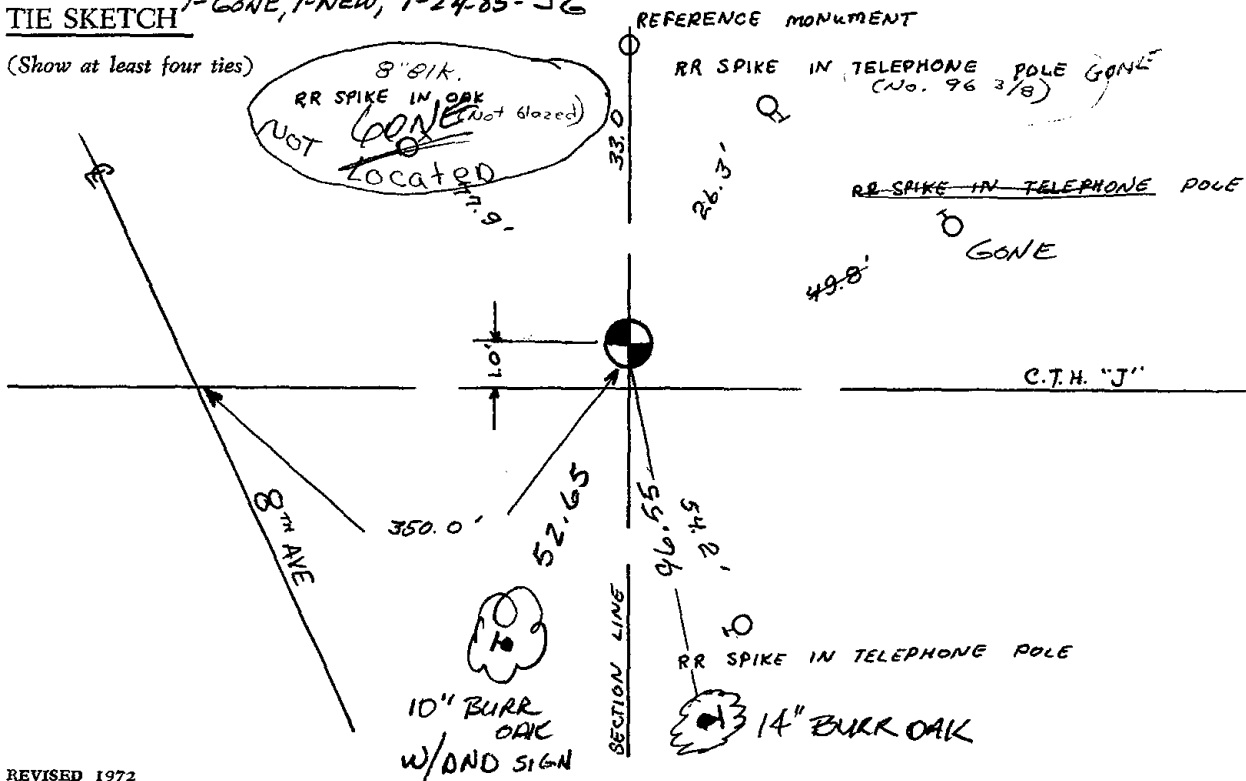
CERTIFIED CORRECT:

Registered Land Surveyor

DATE:

TIE SKETCH 1-GONE, 1-NEW, 1-24-05-JG

(Show at least four ties)





* 0 1 4 *

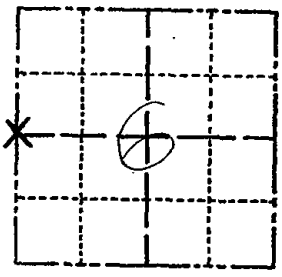
014

ADAMS COUNTY

Survey Monument Record

TYPE OF MONUMENT: Harrison
 STATE PLANE COORDINATES: N _____
 E _____
 ELEVATION — M.S.L. DATUM: _____
 THETA ANGLE: _____
 FIELD BOOK: _____ PAGE _____

CORNER NO. 14
 SECTION 6
 TOWN 17
 RANGE 6



LOCATION
(Indicated by 'X')

SEAL:



BASIS FOR MONUMENT LOCATION

(Use reverse side if necessary)
 Show info such as: History of corner, with reference to Vol. and pg, dates, surveyor; exact description of monument replaced; if location computed, by taped or EDM traverse; landowner remarks, etc.
 Ran traverse around parts of Section 6-17-6, 1-17-5 and 31-18-6 to determine search areas.

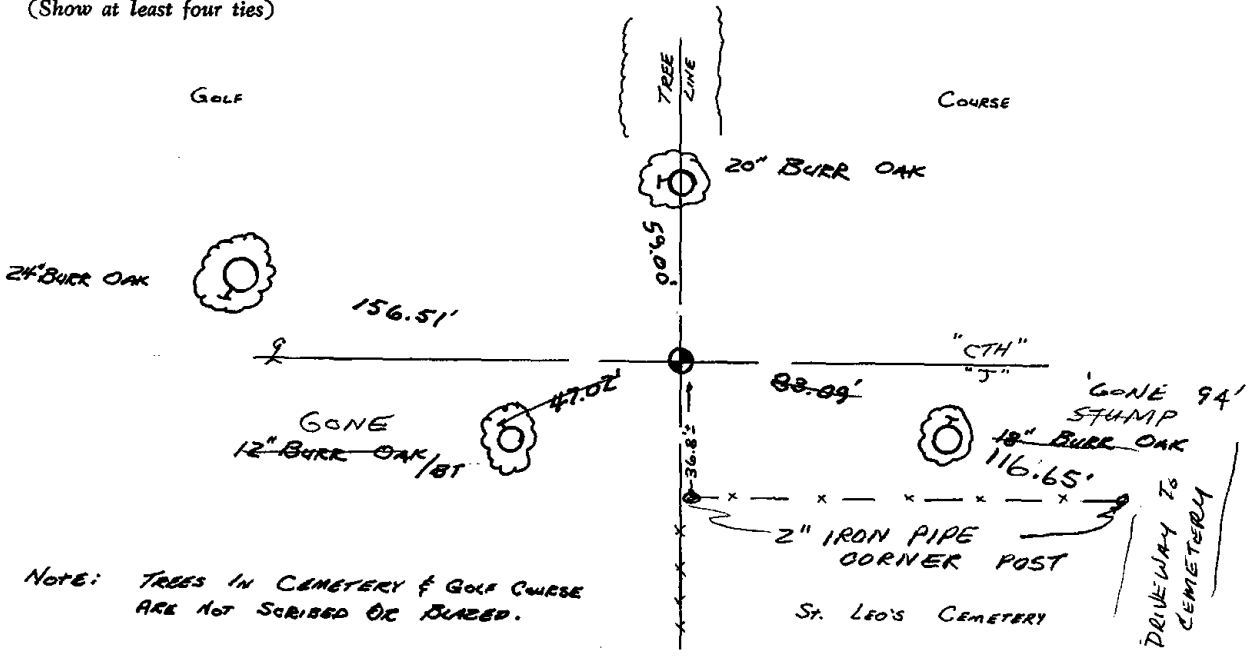
The only evidence of any remonumentation of this corner is an existing 1/2" rebar, which was verified by surveys in this section.

MON & TIES OK KU-SK 9/26/80
 O.K. 10-18-85 MB-SS
 O.K. 7-9-90 JG
 1-GONE, 1-NEW TIE 7/27/94 JG-BS
 ALL OK, 8-10-10, JG-BZ
 OK 1-25-05-JG
 OK 1-03-11 SS

CERTIFIED CORRECT:
Dale C. Hagen
 Registered Land Surveyor
 DATE: 6-1-1976

TIE SKETCH

(Show at least four ties)



NOTE: TREES IN CEMETERY & GOLF COURSE ARE NOT SCRIBED OR BLAZED.



* 0 1 5 *

015

ADAMS COUNTY

Survey Monument Record

TYPE OF MONUMENT: Harrison

STATE PLANE COORDINATES: N _____

E _____

ELEVATION — M.S.L. DATUM: _____

THETA ANGLE: _____

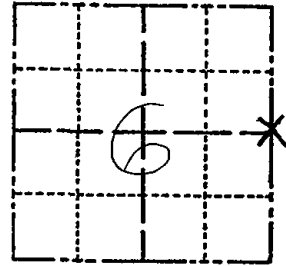
FIELD BOOK: _____ PAGE _____

CORNER NO. 15

SECTION 6

TOWN 17

RANGE 6



LOCATION (Indicated by 'X')

SEAL:


BASIS FOR MONUMENT LOCATION

(Use reverse side if necessary)

Show info such as: History of corner, with reference to Vol. and pg, dates, surveyor; exact description of monument replaced; if location computed, by taped or EDM traverse; landowner remarks, etc.

Replaced existing 1" Iron Pipe with Harrison Monument after running traverse to adjacent section corners and verifying the location of this corner with subdivisions in Friendship to the South and West.

2 NEW 2-6-90 KZ-GR
ALL OK 7/27/94 JG-BS



OK 1/23/80 RN-SS

NOT BT'D - IN PARK

OK 7-26-85 DK

2-GONE, 2-NEW TIES, 2-10-80, JG-82
1-GONE, 5-LEFT, 1-25-05-JG

CERTIFIED CORRECT:

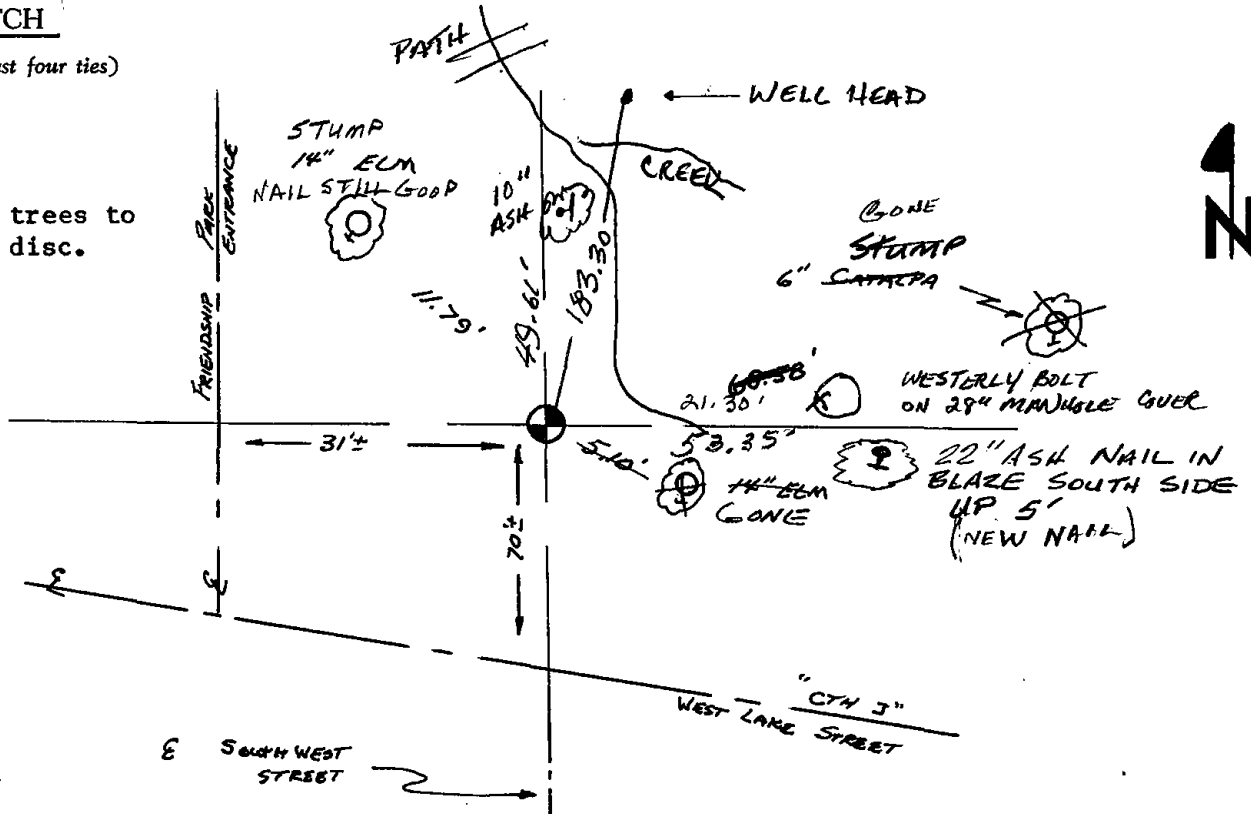
Dale C. Hagen
Registered Land Surveyor
DATE: 6-1-1976


TIE SKETCH

(Show at least four ties)

NOTE

Ties in trees to nail in disc.





* 0 1 6 *

016

Government Land Corner Certificate

ADAMS County

TYPE OF MONUMENT: HARRISON

STATE PLANE COORDINATES: N _____
E _____

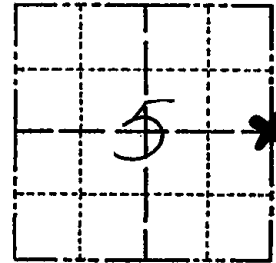
ELEVATION — M.S.L. DATUM: _____

THETA ANGLE: _____

FIELD BOOK: 54 (101) PAGE 43.1 (127)

DRAWN BY: B. MERZ

CORNER NO. 16
SECTION 5
TOWN 17
RANGE 6



LOCATION
(Indicated by 'X')

BASIS FOR MONUMENT LOCATION

Show info such as: History of corner, with reference to Vol. and pg., dates, surveyor; exact description of monument replaced; if location computed, by taped or EDM traverse; landowner remarks, etc. (Use reverse side if necessary)

Excavated with backhoe . Found 8 x 11 x 10" deep pink sandstone down 24". Lowered stone and set Harrison on top. No record of resurveys. Dug 6'x6' x 2' deep hole.

SEE REVERSE

SEAL:



DATA SHOWN HERE ON
CERTIFIED CORRECT:

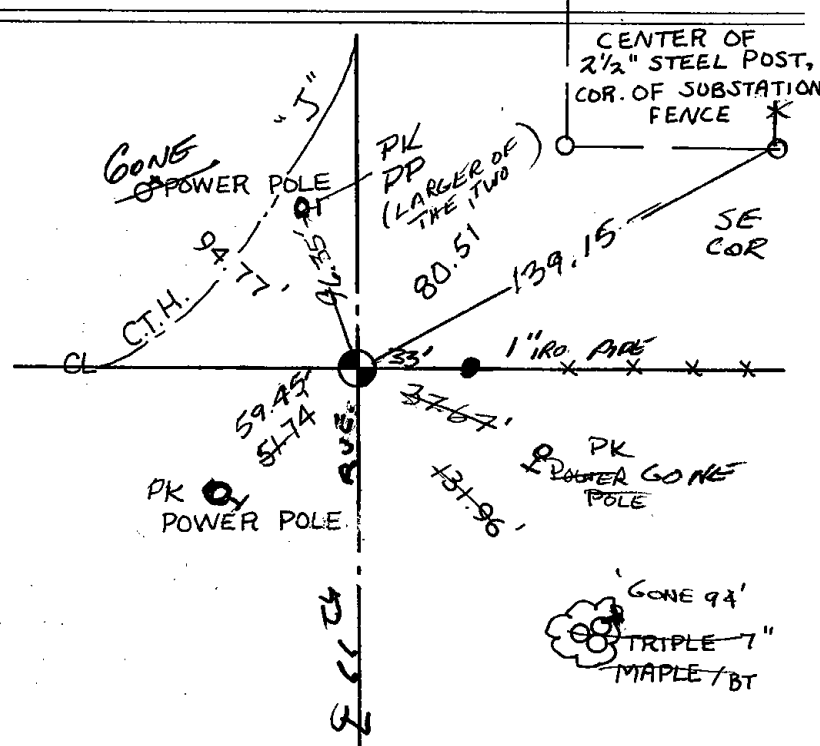
Anthony B. Kiedrowski
Registered Land Surveyor

DATE: 6/27/78

TIE SKETCH

Show at least four ties, also fence lines, roads, topo, size and type of witness trees' and if off road - best way to arrive at corner.

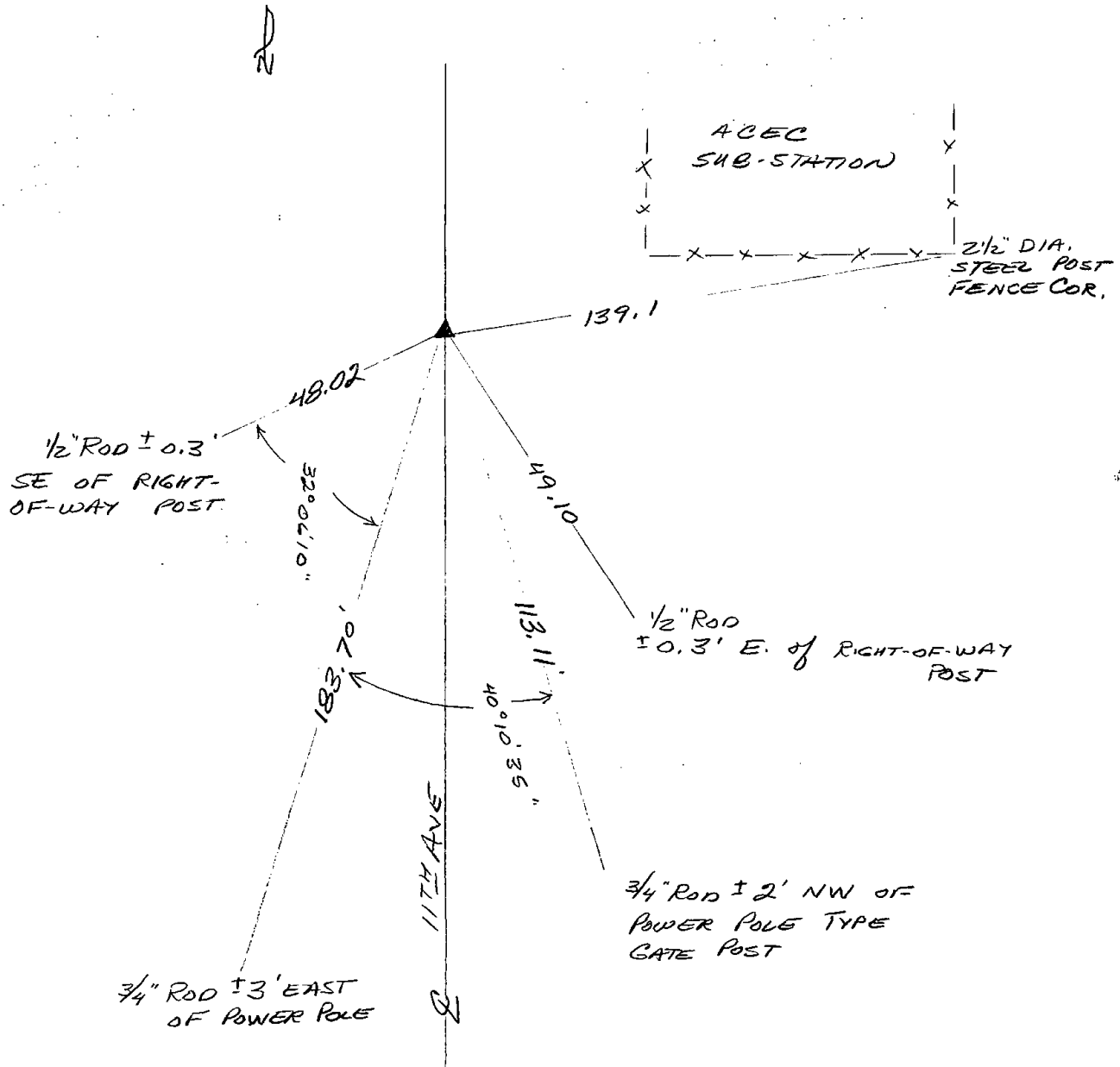
Ties are to nail and disc.



MAINTENANCE RECORD

Date	Init.	Remarks
1/23/80	RH-SS	OK
7-18-85	DK	OK
7-6-90	KZ-CR	2-GONE, 2-NEW
7-27-94	J6-BS	2-GONE, 3-NEW
2-10-00	SG-BZ	ALL OK
1-24-05	J6	1-GONE, 5-LEFT

HARRISON REMOVED 05-22-08
 AFTER CTH J RECONSTRUCTION
 MONUMENT IS BERNSTEIN SURVEY NAIL
 TIES ARE TO 3/4" ROD 04-05-10
 UNLESS NOTED





* 0 1 7 *

017

ADAMS COUNTY

Survey Monument Record

TYPE OF MONUMENT: Harrison

STATE PLANE COORDINATES: N _____

E _____

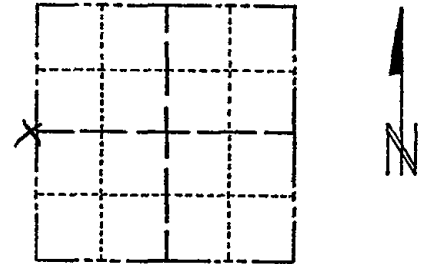
ELEVATION — M.S.L. DATUM: _____

THETA ANGLE: _____

FIELD BOOK: 108 PAGE 127

CORNER NO. 334
SECTION 3
TOWN 17
RANGE 6

17



LOCATION
(Indicated by 'X')

SEAL:



BASIS FOR MONUMENT LOCATION

(Use reverse side if necessary)

Show info such as: History of corner, with reference to Vol. and pg, dates, surveyor; exact description of monument replaced; if location computed, by taped or EDM traverse; landowner remarks, etc.

Set on a straight line proportionately between section corners.

COR O.K. 9-20-75 S.S.
COR BELLS 1/23/80 RA-S.S

See Reverse side for Drawing
1 GONE IN NEW 2-6-90

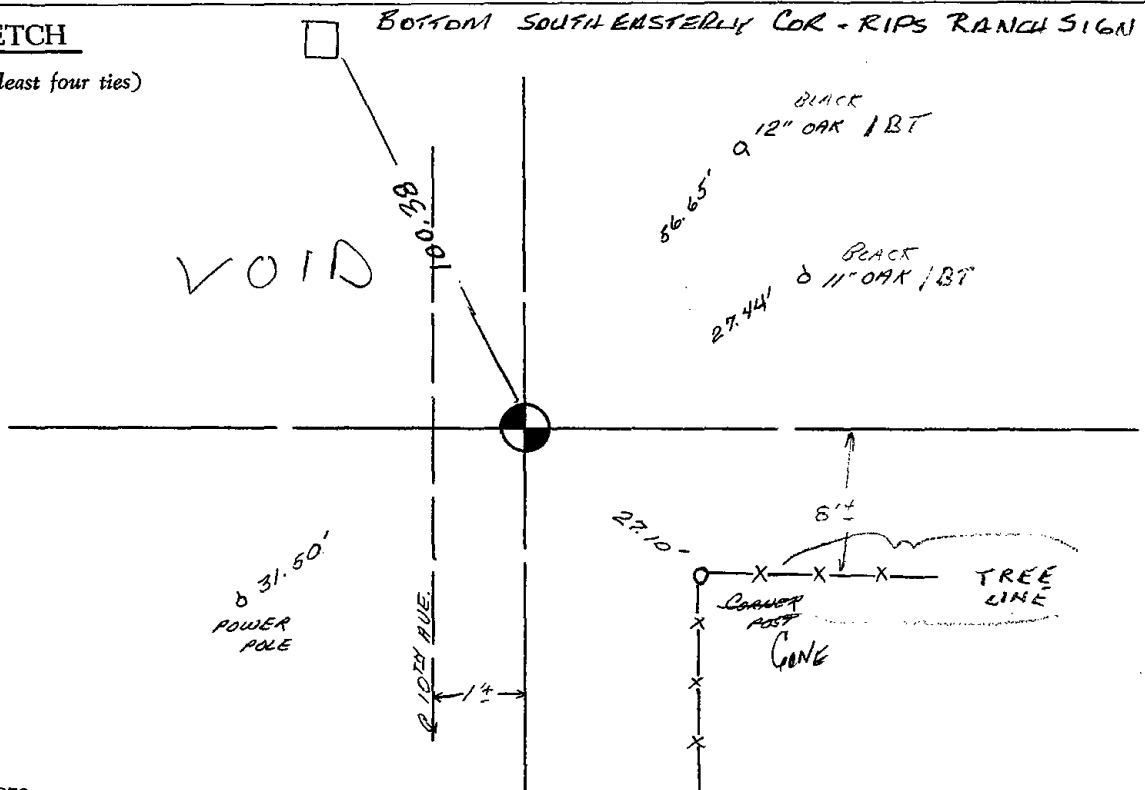
CERTIFIED CORRECT:

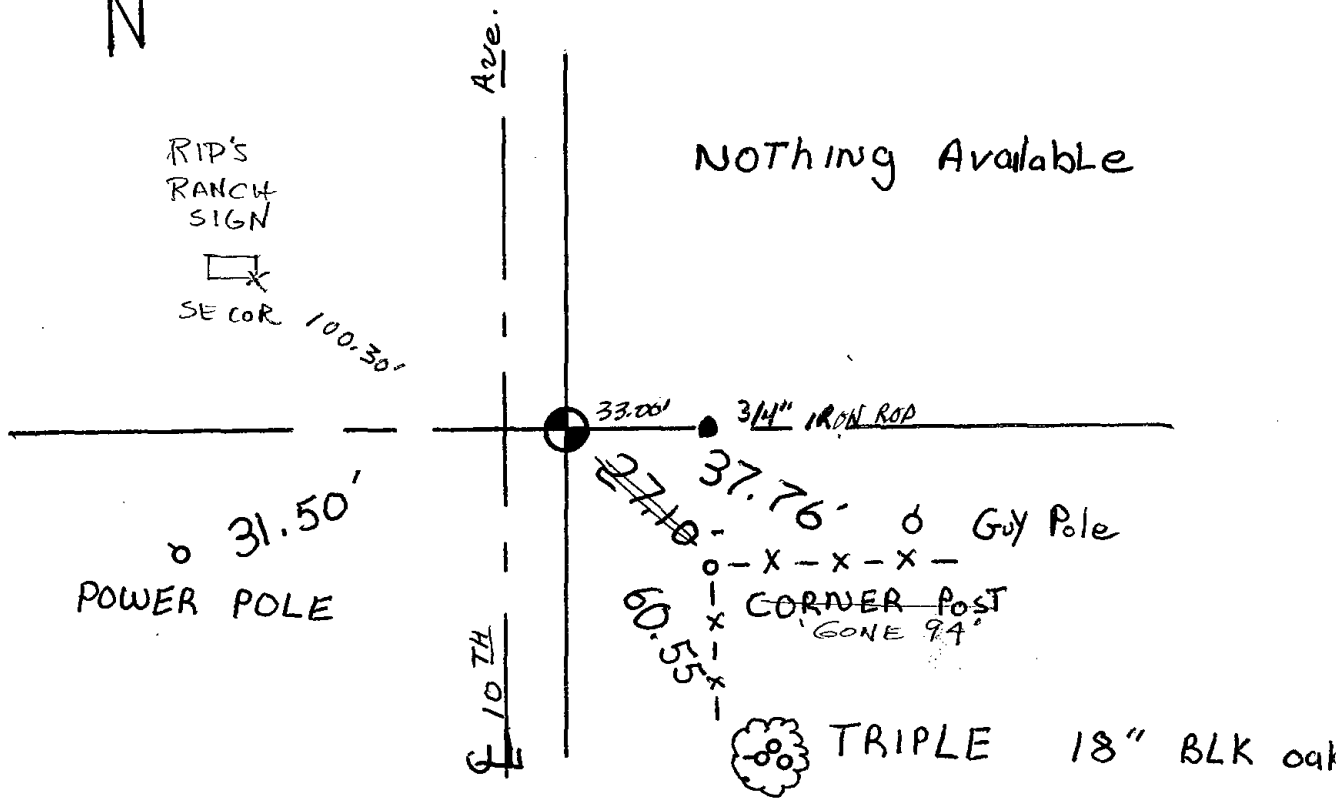
Anthony B. Kiedrowski
Registered Land Surveyor

DATE: July 1973

TIE SKETCH

(Show at least four ties)






COR OK 7-12-85 DK-SS

1-GONE, 1-NEW 7-27-94 JG-BS

ALL OK, 2-10-00, JG-BZ

1-NEW 1-24-05 JG

OK 1-21-10 'SS



* 0 1 8 *

018

ADAMS COUNTY

Survey Monument Record

TYPE OF MONUMENT: Harrison

STATE PLANE COORDINATES: N _____

E _____

ELEVATION — M.S.L. DATUM: _____

THETA ANGLE: _____

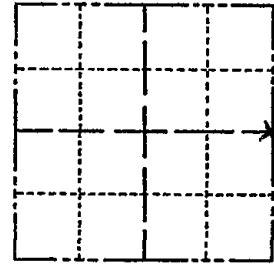
FIELD BOOK: 108 PAGE 128

CORNER NO. 335

SECTION 3

TOWN 17

RANGE 6



LOCATION
(Indicated by 'X')

SEAL:

BASIS FOR MONUMENT LOCATION

(Use reverse side if necessary)

Show info such as: History of corner, with reference to Vol. and pg, dates, surveyor; exact description of monument replaced; if location computed, by taped or EDM traverse; landowner remarks, etc.

Excavated area with backhoe. Found no evidence of corner.

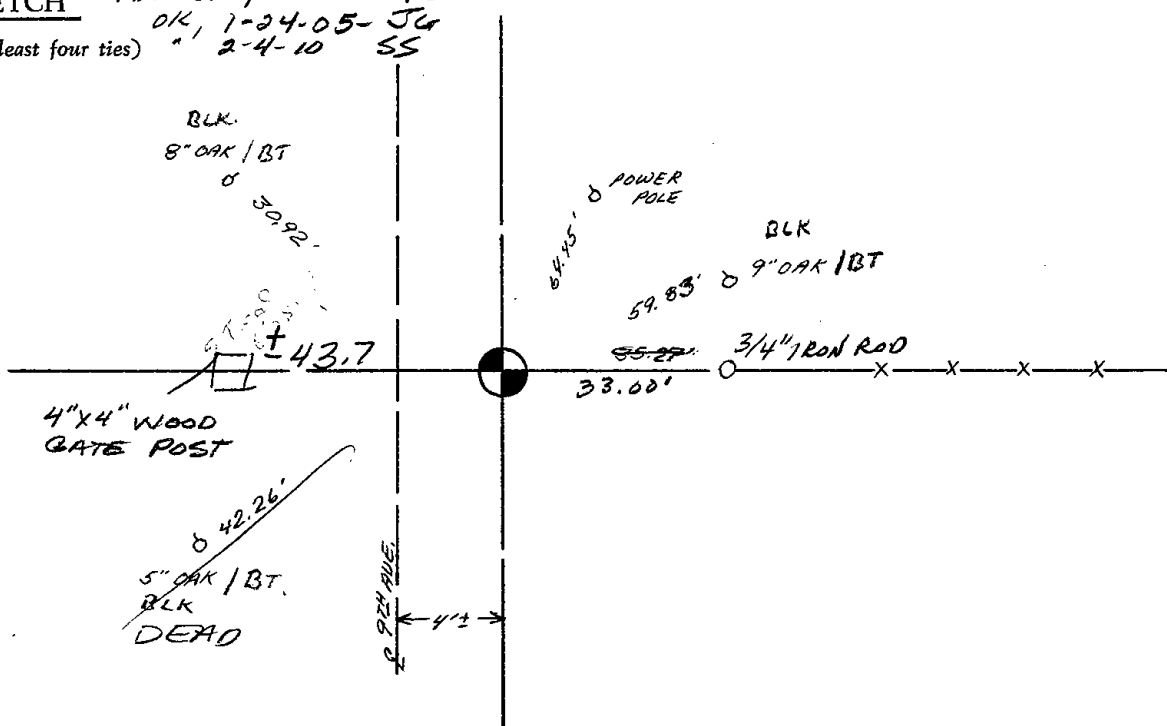



COR O.K. 9-20-75 SS
 COR BEERS 11/23/80 RN-SS
 ALL OK 7-12-85 OK-SS
 OK 2-6-90 KZ-CR
 ALL OK 7-27-94 JG-BZ

CERTIFIED CORRECT:

Anthony B. Kiedrowski
 Registered Land Surveyor
 DATE: 7/77

TIE SKETCH ALL OK, 2-10-00, JG-BZ
 OK, 7-24-05-JG
 (Show at least four ties) " 2-4-10 SS





* 0 1 9 *

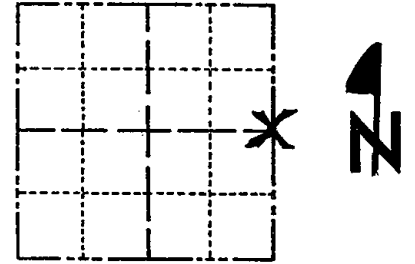
019

No change

Government Land Corner Certificate

ADAMS County
 TYPE OF MONUMENT: HARRISON
 STATE PLANE COORDINATES: N _____
 E _____
 ELEVATION — M.S.L. DATUM: _____
 THETA ANGLE: _____
 FIELD BOOK: F. 62 PAGE _____
 DRAWN BY: ROBERT T. WELCH

CORNER NO. 19
 SECTION 2
 TOWN 17
 RANGE 6



LOCATION
(Indicated by 'X')

BASIS FOR MONUMENT LOCATION

Show info such as: History of corner, with reference to Vol. and pg., dates, surveyor; exact description of monument replaced; if location computed, by taped or EDM traverse; landowner remarks, etc. (Use reverse side if necessary)

This corner set by a retracement of Perry-Carrington, Inc. surveys in the SW quarter of section 1. Corner was previously established 47+ ' north of here by Sam Muller.

Work to set this corner as it now exists was done prior to 1974.

SEAL:



DATA SHOWN HERE ON
CERTIFIED CORRECT:

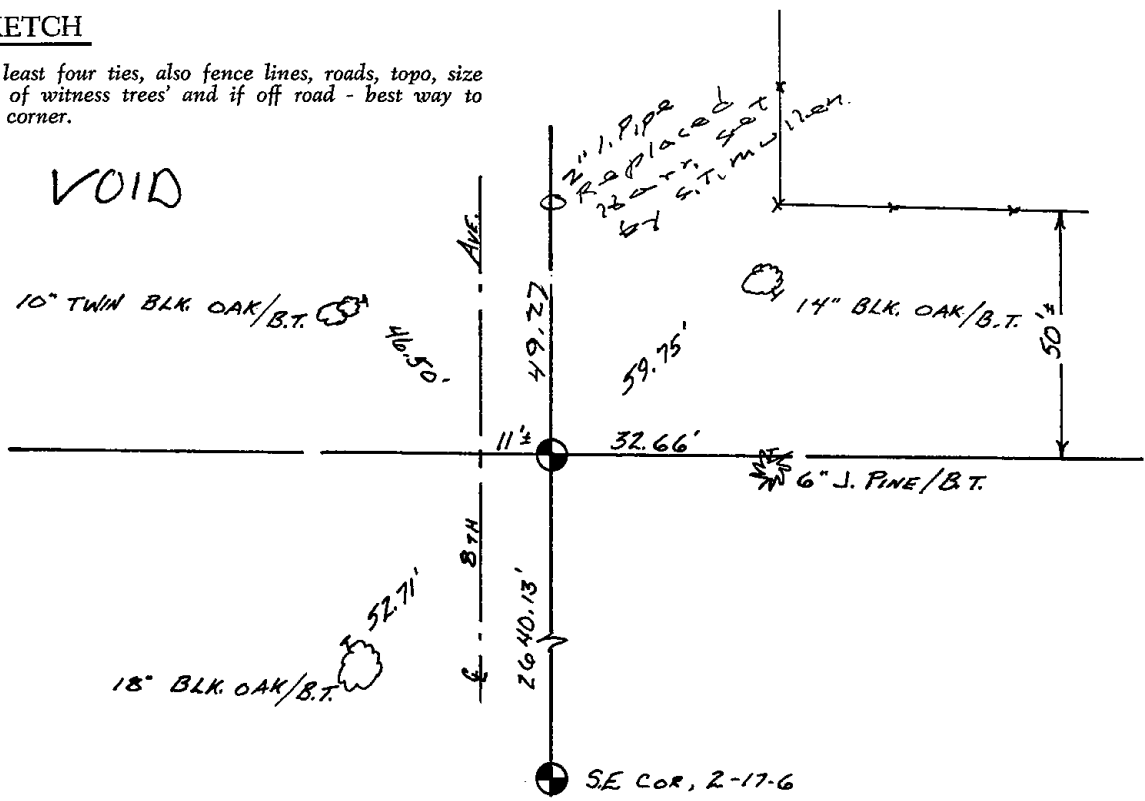
Anthony B. Kiedrowski
Registered Land Surveyor

DATE: 3/24/82

See Reverse of attached sheet

TIE SKETCH

Show at least four ties, also fence lines, roads, topo, size and type of witness trees and if off road - best way to arrive at corner.





* 0 2 0 *

020

ADAMS COUNTY

CORNER NO. 401
SECTION 1
TOWN 17
RANGE 6

Survey Monument Record

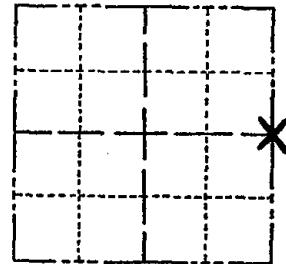
TYPE OF MONUMENT: Harrison Standard

STATE PLANE COORDINATES: N _____
E _____

ELEVATION — M.S.L. DATUM: _____

THETA ANGLE: _____

FIELD BOOK: _____ PAGE _____



LOCATION
(Indicated by 'X')

SEAL:

BASIS FOR MONUMENT LOCATION

(Use reverse side if necessary)

Show info such as: History of corner, with reference to Vol. and pg, dates, surveyor; exact description of monument replaced; if location computed, by taped or EDM traverse; landowner remarks, etc.

This point established by traversing entire section and taking into account various surveys in the area. The Perry-Carrington survey in the Southwest Quarter of the section appeared to be the most nearly correct. This point monumented to fit that survey.

CORNER O.K. 9.20.75 SS
OK 11.23.80 KN-SS
ALL OK 7-12-85 SS-DK
ALL OK 1-31-90 KZ-GR

CERTIFIED CORRECT:

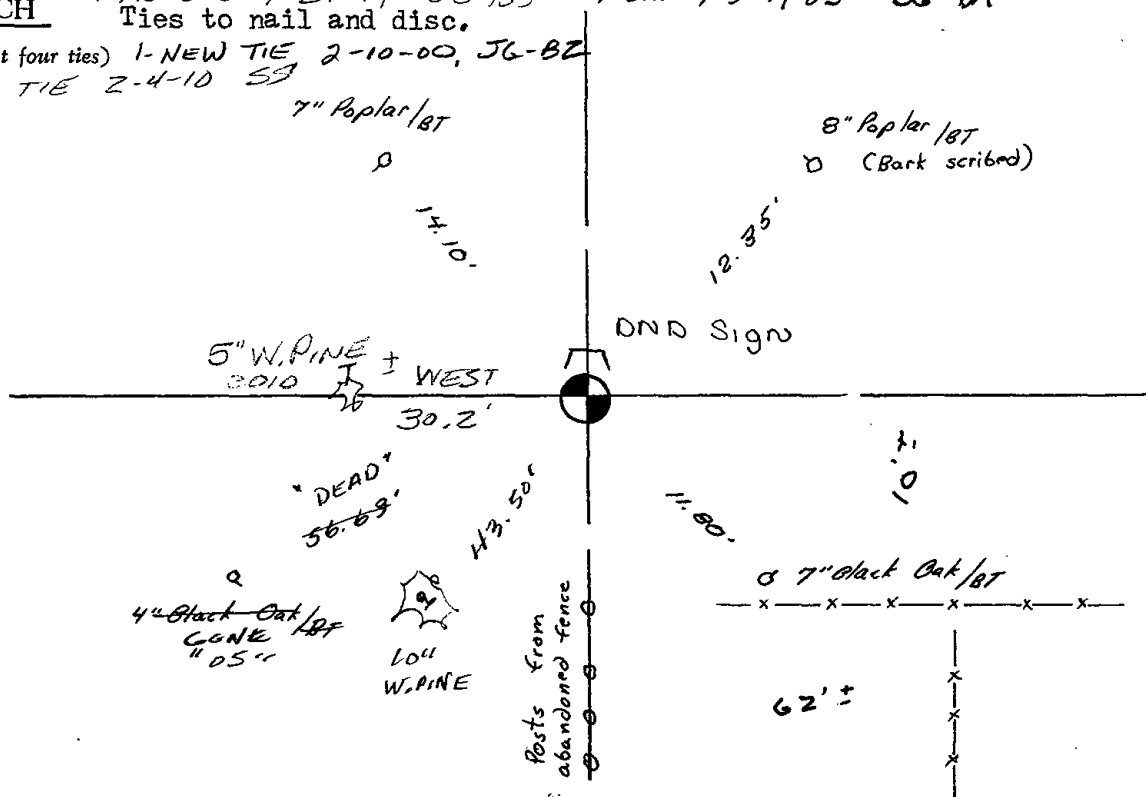
Anthony B. Kucharski
Registered Land Surveyor

DATE: June 14, 1974

TIE SKETCH

ALL OK 7-29-94 JG-BS 1-GONE, 3-14-85 - JG-DA
Ties to nail and disc.

(Show at least four ties) 1-NEW TIE 2-10-00, JG-BZ
1 NEW TIE 2-4-10 SS





022

Government Land Corner Certificate

Adams County

TYPE OF MONUMENT: HARRISON STANDARD *Tape*

STATE PLANE COORDINATES: N _____
E _____

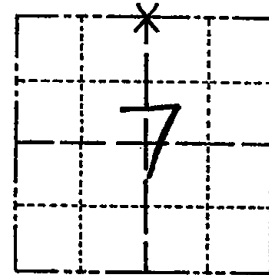
ELEVATION — M.S.L. DATUM: _____

THETA ANGLE: _____

FIELD BOOK: 83 PAGE 137

DRAWN BY: N.J.

CORNER NO. 22
SECTION 7
TOWN 17
RANGE 6



LOCATION
(Indicated by 'X')

BASIS FOR MONUMENT LOCATION

Show info such as: History of corner, with reference to Vol. and pg., dates, surveyor; exact description of monument replaced; if location computed, by taped or EDM traverse; landowner remarks, etc. (Use reverse side if necessary)

Found 1 1/4 inch iron pipe that fits surveys and plats in the area. Accepted as Quarter Corner.


Everything OK 9-16-85 GR.

OK 2-6-90

ALL OK 7/27/94 JG-TBS

2-CONE, 2-NEW, 3-21-05, JG
OK 2-10-10 '55

SEAL:



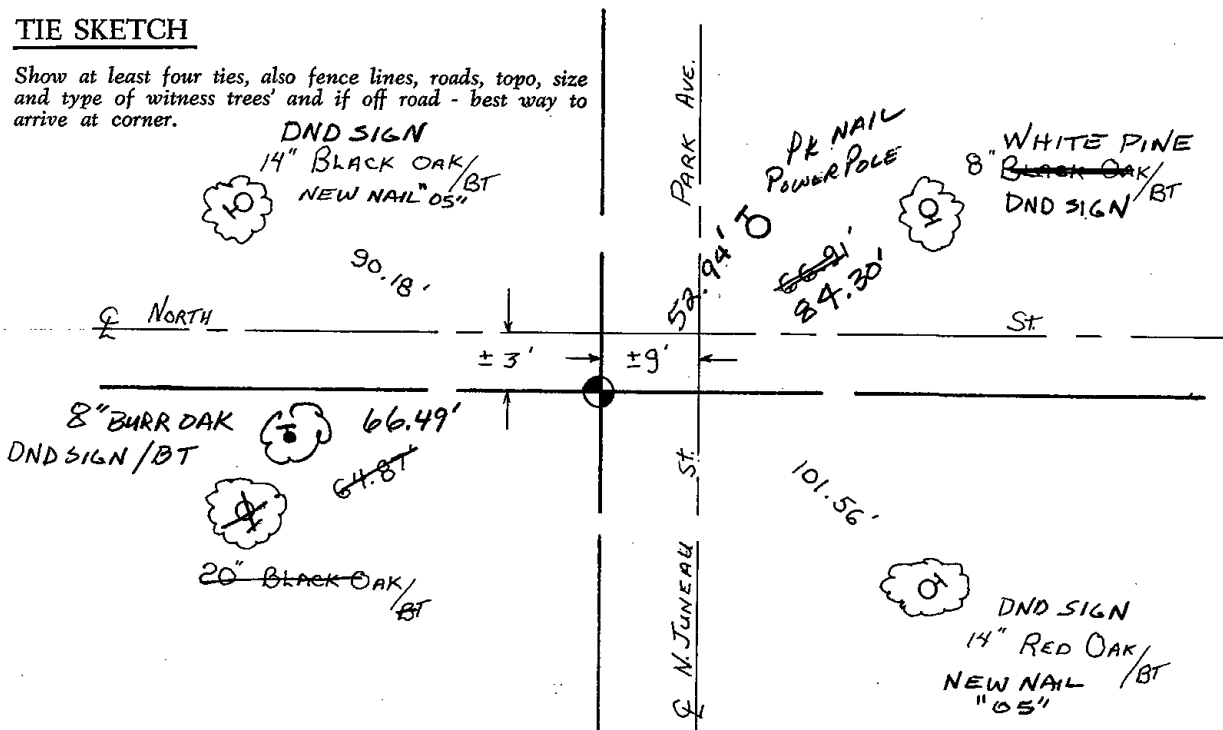
DATA SHOWN HERE ON
CERTIFIED CORRECT:

Gregory P. Rhinehart
Registered Land Surveyor

DATE: 12/21/79

TIE SKETCH

Show at least four ties, also fence lines, roads, topo, size and type of witness trees and if off road - best way to arrive at corner.





023

ADAMS COUNTY

Survey Monument Record

CORNER NO. 168
SECTION 6
TOWN 17
RANGE 6

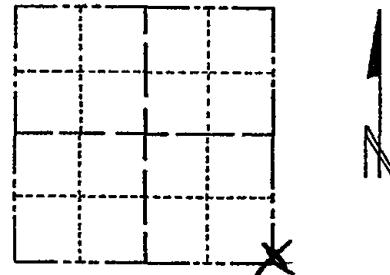
TYPE OF MONUMENT: ~~30" IRON~~ NAIL *CHISEL CROSS CENTERLINE*

STATE PLANE COORDINATES: N _____
E _____

ELEVATION — M.S.L. DATUM: _____


THETA ANGLE: _____

FIELD BOOK: 106? PAGE ?



LOCATION
(Indicated by 'X')

SEAL:



BASIS FOR MONUMENT LOCATION

(Use reverse side if necessary)

Show info such as: History of corner, with reference to Vol. and pg, dates, surveyor; exact description of monument replaced; if location computed, by taped or EDM traverse; landowner remarks, etc.

Found nail ~~and monument~~

August 1, 1972

Anthony B. Kiedrowski R.L.S. 878

Location of nail verified as section corner by retracement of adjoining platted subdivisions. Could not install monument at this time because of concrete pavement.

*Everything o.k. 11/12/75 DM-SS
OK 1128180 RN-SS
" 7126185 DK
OK 2-6-90 KZ-CR*

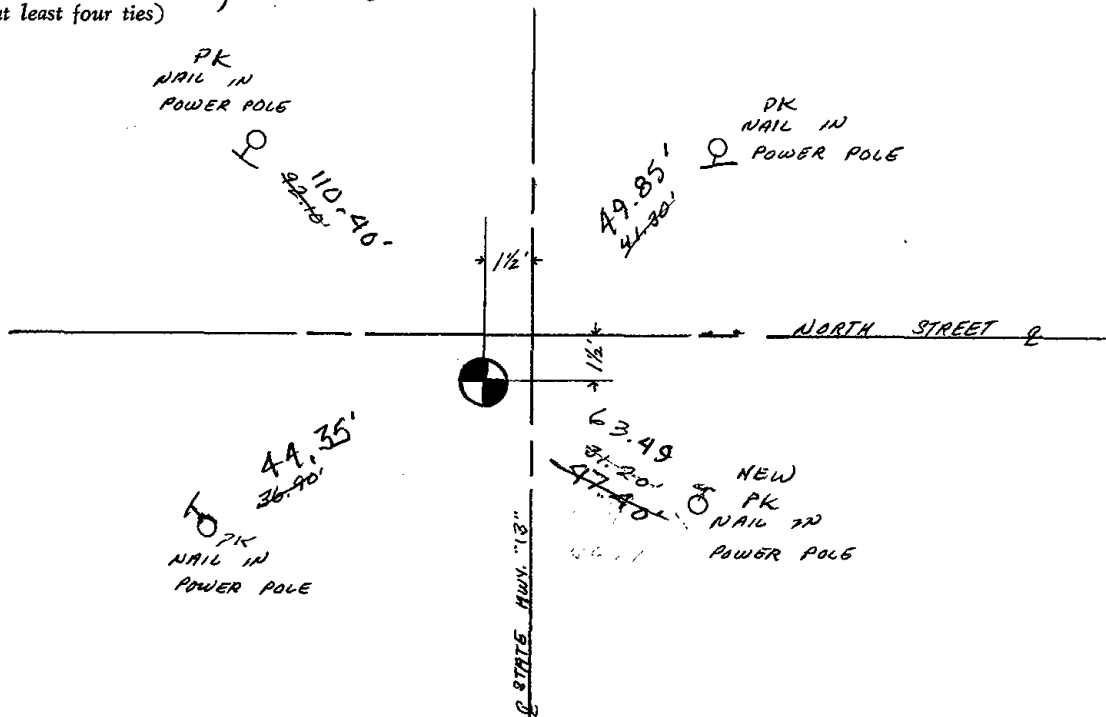
CERTIFIED CORRECT:

Anthony B. Kiedrowski
Registered Land Surveyor

NEW POWER POLES AND NEW DISTANCES 7/27/94 JG-BS DATE: _____

TIE SKETCH *1-GONE, 1-NEW TIE, 2-10-00, JG-BZ
OK, 1-25-05-JG*

(Show at least four ties)





024

ADAMS COUNTY

Survey Monument Record

CORNER NO. 156
 SECTION 8
 TOWN 17
 RANGE 6

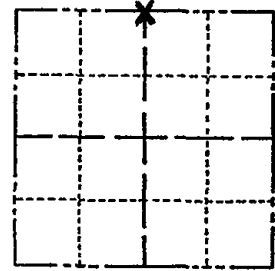
TYPE OF MONUMENT: 30" HARRISON MAG NAIL

STATE PLANE COORDINATES: N _____
E _____

ELEVATION — M.S.L. DATUM: _____

THETA ANGLE: _____

FIELD BOOK: 103 PAGE 147



LOCATION
(Indicated by 'X')

SEAL:

BASIS FOR MONUMENT LOCATION

(Use reverse side if necessary)

Show info such as: History of corner, with reference to Vol. and pg, dates, surveyor; exact description of monument replaced; if location computed, by taped or EDM traverse; landowner remarks, etc.

Found PK nail and set monument
8'K 20' from Reference Mon.

July 24, 1972

Anthony B. Kiedrowski R.L.S. 878



SEE REVERSE FOR ADDITIONAL TIES

COR. OLD 10-11-75 ES
 COR. BEARS 1/23/80 RN-SS
 9-16-85 GR
 ALL OK 2-6-90 1KZ-CAR
 1-GONE, 1-NEW 7/27/94 5G-B5

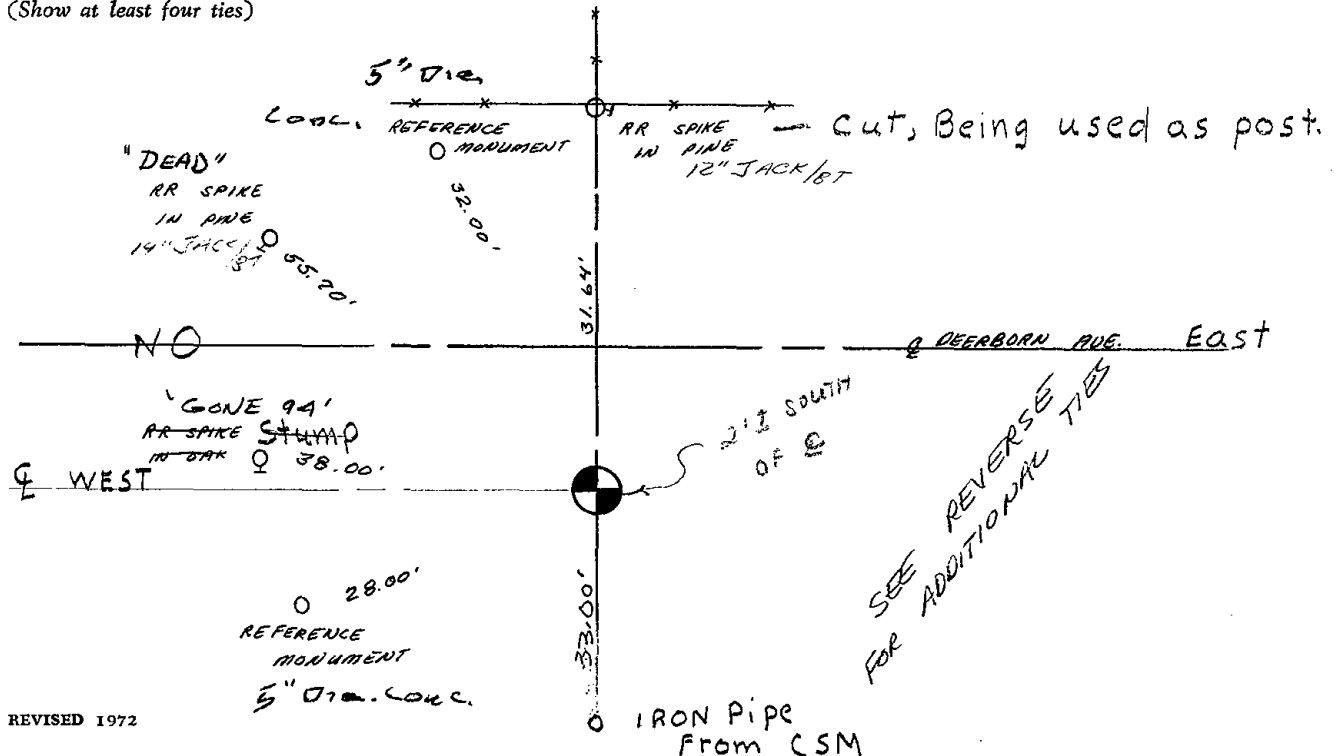
CERTIFIED CORRECT:

Anthony B. Kiedrowski
Registered Land Surveyor

DATE: 2-1-73

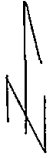
TIE SKETCH

(Show at least four ties)

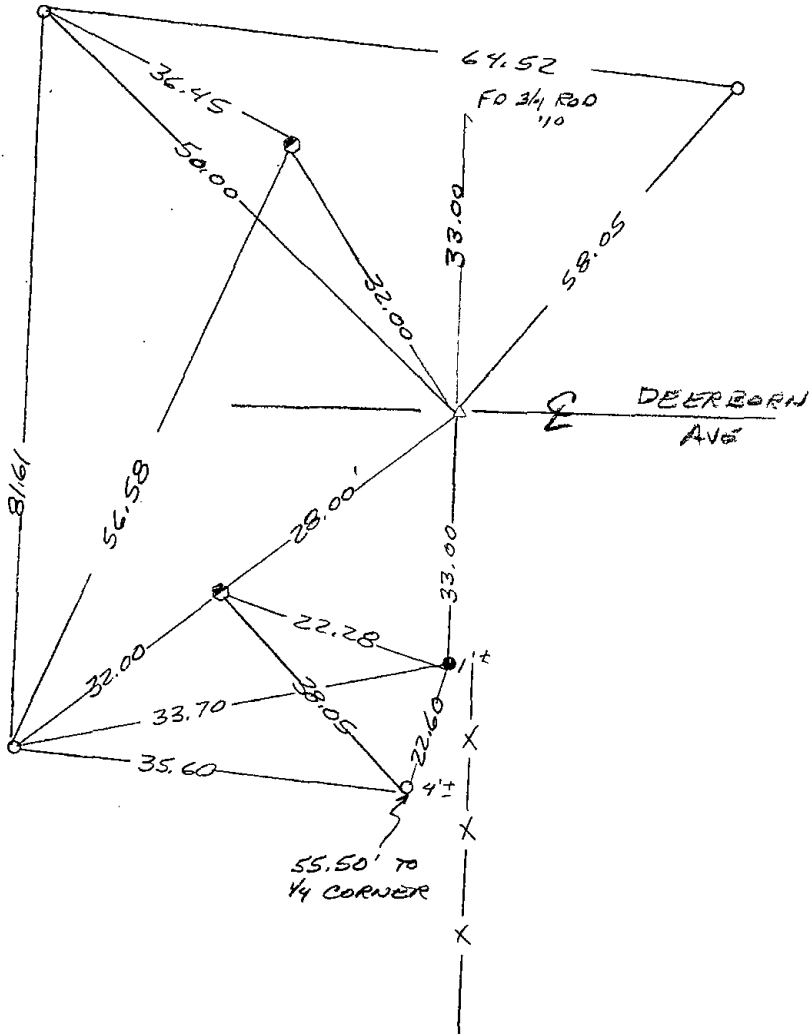


SEE REVERSE FOR ADDITIONAL TIES


4-15-97




- △ = MAG NAIL
- ⊙ = EXISTING CONC. MON.
- = EXISTING 3/4" ROD
- = SET 3/4" x 24" IRON ROD



ALL OK, 2-10-00, J6-B2
OK 1-24-05-JL
OK 1-21-10 SS



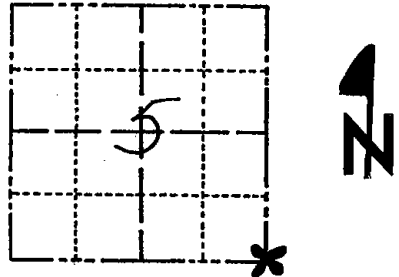
025



Government Land Corner Certificate

ADAMS County
 TYPE OF MONUMENT: HARRISON
 STATE PLANE COORDINATES: N _____
 E _____
 ELEVATION — M.S.L. DATUM: _____
 THETA ANGLE: _____
 FIELD BOOK: 54 (101) PAGE 43 (127)
 DRAWN BY: B. MERZ

CORNER NO. 25
 SECTION 5
 TOWN 17
 RANGE 6



LOCATION
 (Indicated by 'X')

BASIS FOR MONUMENT LOCATION

Show info such as: History of corner, with reference to Vol. and pg., dates, surveyor; exact description of monument replaced; if location computed, by taped or EDM traverse; landowner remarks, etc. (Use reverse side if necessary)

Excavated with backhoe. Found 8x10x39" sandstone down 15". Stone had a drill hole in it and a cross cut as shown. Lowered stone and set Harrison monument on top. No resurvey records. Dug 6' x 10' x 2' deep hole.

SEE REVERSE FOR ADDITIONAL TIES

SEAL:



DATA SHOWN HERE ON CERTIFIED CORRECT:

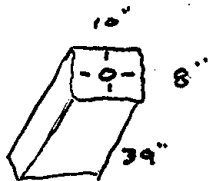
Anthony B. Kiedrowski
 Registered Land Surveyor

DATE: 6/27/78

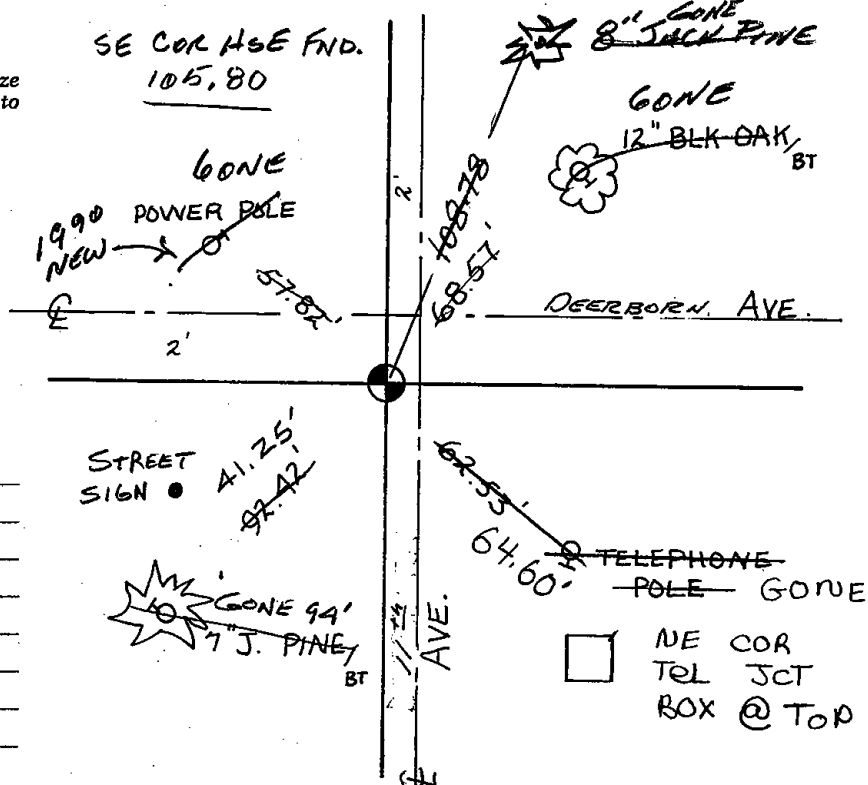
TIE SKETCH

Show at least four ties, also fence lines, roads, topo, size and type of witness trees' and if off road - best way to arrive at corner.

Ties are to nail and disc.



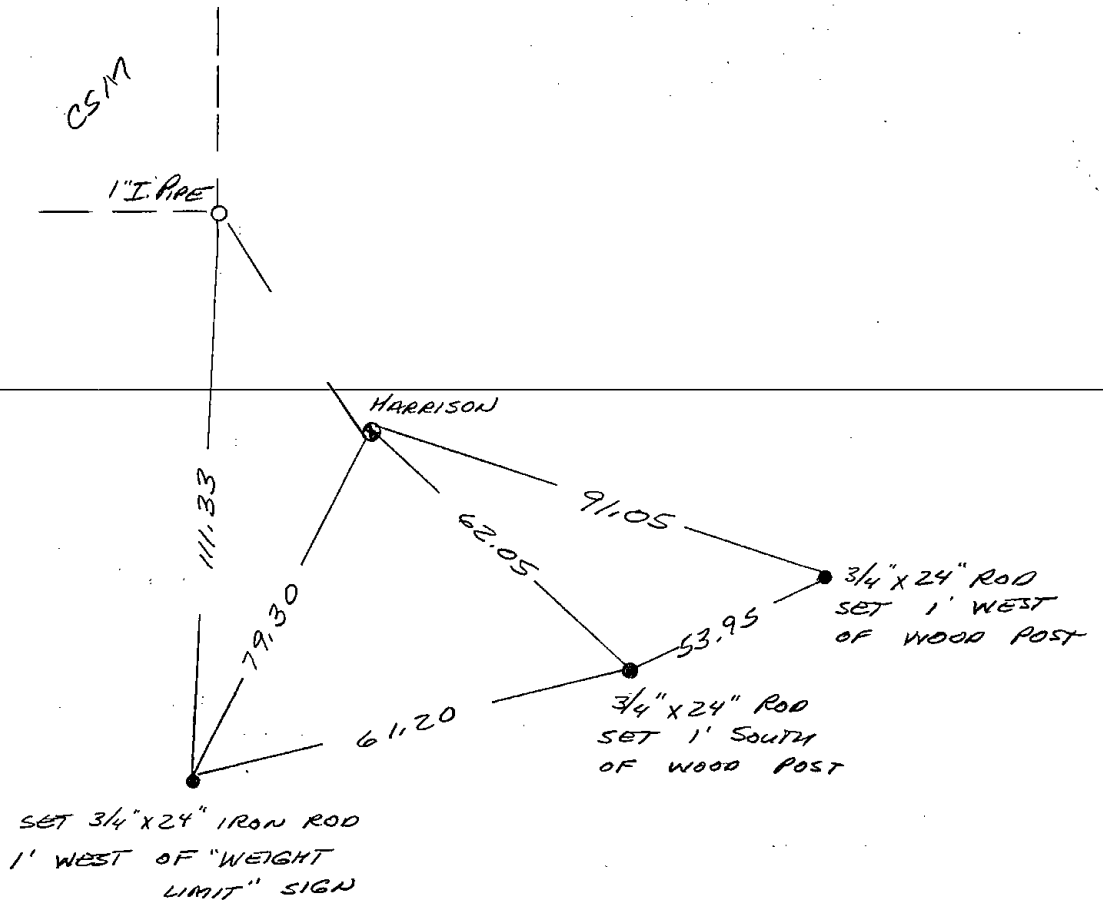
Stone Found




MAINTENANCE RECORD

Date	Init.	Remarks
1/23/80	RM-SS	OK
7-12-85	DK-SS	1 NEW 1 GONE
2-6-90	KL-GR	2 GONE 2 NEW
7-27-94	JG-BB	1-GONE 1-NEW
1-24-05	SG	1-GONE


4-15-97



ALL OK, 2-10-00, JG-BZ
OK 1-20-10 SS



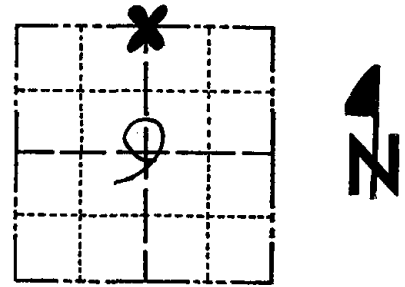
026



Government Land Corner Certificate

ADAMS County
 TYPE OF MONUMENT: HARRISON
 STATE PLANE COORDINATES: N _____
 E _____
 ELEVATION — M.S.L. DATUM: _____
 THETA ANGLE: _____
 FIELD BOOK: 54 (121) PAGE 44.1 (127)
 DRAWN BY: B. MERZ

CORNER NO. 26
 SECTION 9
 TOWN 17
 RANGE 6



LOCATION
 (Indicated by 'X')

BASIS FOR MONUMENT LOCATION

Show info such as: History of corner, with reference to Vol. and pg., dates, surveyor; exact description of monument replaced; if location computed, by taped or EDM traverse; landowner remarks, etc. (Use reverse side if necessary)

Excavated with backhoe. Found botom 12"^t of post, heartwood still solid. Replaced it with a Harrison monument.

No record of any resurveys.

SEAL:



DATA SHOWN HERE ON
 CERTIFIED CORRECT:

Anthony B. Kiedrowski
 Registered Land Surveyor

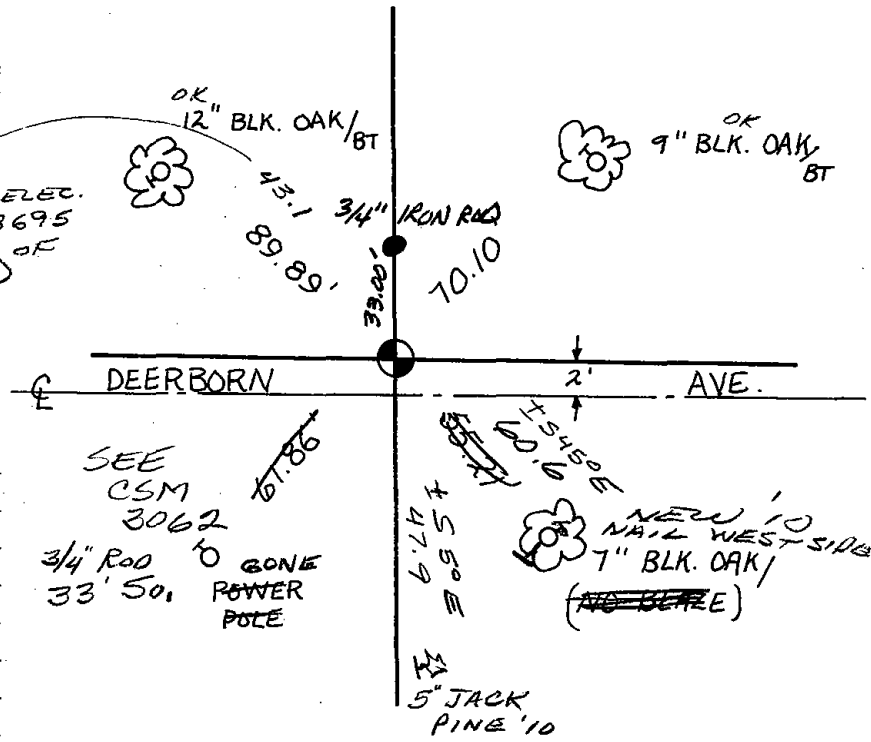
DATE: 6/27/78

TIE SKETCH

Show at least four ties, also fence lines, roads, topo, size and type of witness trees' and if off road - best way to arrive at corner.


Ties are to nail and disc.


NW COR. ELEC.
 BOX SP 18695
 (EASTERLY OF
 3 BOXES)
 2010




MAINTENANCE RECORD

Date	Init.	Remarks
1/23/80	RN-SS	COR. BEEPS
7-12-85	SS-DK	ALL OK
2-6-90	VZ-GR	" "
7-27-94	JG-BS	ALL OK
2-10-00	JG-BZ	ALL OK
1-24-05	JG	1-GONE, 1-NEW
1-21-10	SS	3 NEW TIES





027



ADAMS COUNTY

Survey Monument Record

CORNER NO. 321
SECTION 3
TOWN 17
RANGE 6

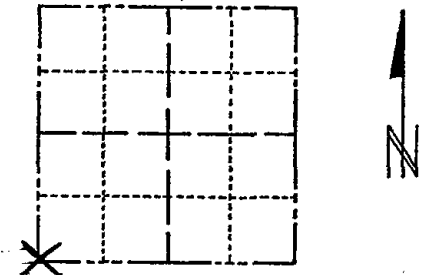
TYPE OF MONUMENT: 30" HARRISON

STATE PLANE COORDINATES: N _____
E _____

ELEVATION — M.S.L. DATUM: _____

THETA ANGLE: _____

FIELD BOOK: 108 PAGE 110



LOCATION
(Indicated by 'X')

SEAL:

BASIS FOR MONUMENT LOCATION

(Use reverse side if necessary)

Show info such as: History of corner, with reference to Vol. and pg, dates, surveyor; exact description of monument replaced; if location computed, by taped or EDM traverse; landowner remarks, etc.

Excavated with backhoe. Found 10" x 10" x 16" sandstone. Lowered stone and set Harrison on top.



COR. O.K. 9-20-75 ES
COR. BEERS
NEEDS TIES 1/23/80 RN-SS

See Reverse SIDE

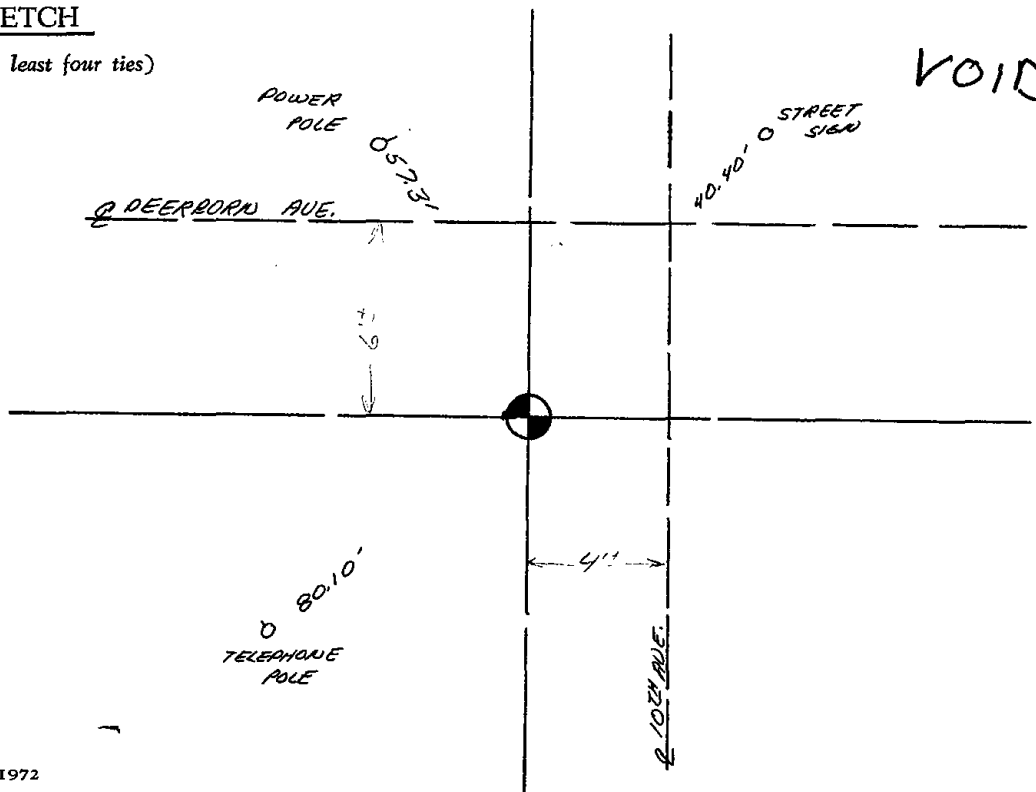
CERTIFIED CORRECT:

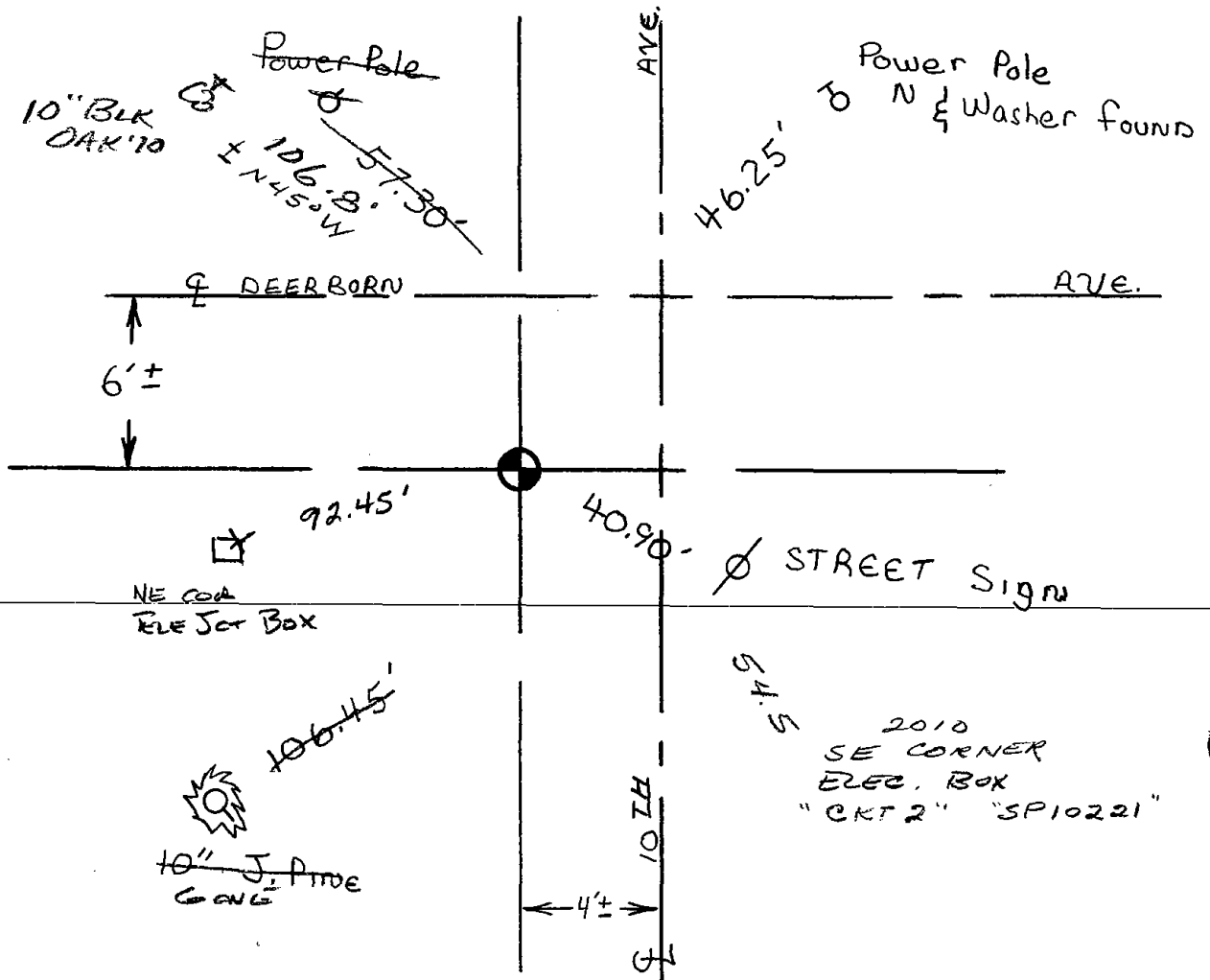
Anthony B. Kiedrowski
Registered Land Surveyor

DATE: July, 1973

TIE SKETCH

(Show at least four ties)





COR OK 7-12-85 DK-SS

ALL OK 2-6-90 KZ-GR


ALL OK 7-27-94 JG-BS

1-GONE, 1-NEW TIE 2-10-00, JG-82

OK, 1-24-05 - JG



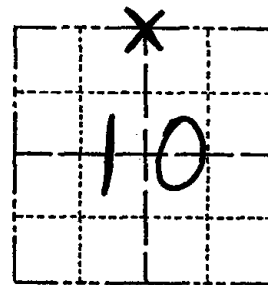
028



Government Land Corner Certificate

ADAMS County
 TYPE OF MONUMENT: **HARRISON**
 STATE PLANE COORDINATES: N _____
 E _____
 ELEVATION — M.S.L. DATUM: _____
 THETA ANGLE: _____
 FIELD BOOK: 54 PAGE 60
 DRAWN BY: B. SULLIVAN

CORNER NO. 28
 SECTION 10
 TOWN 17
 RANGE 6



LOCATION
(Indicated by 'X')

BASIS FOR MONUMENT LOCATION

Show info such as: History of corner, with reference to Vol. and pg., dates, surveyor; exact description of monument replaced; if location computed, by taped or EDM traverse; landowner remarks, etc. (Use reverse side if necessary)

Set corner equidistant between adjacent sec. cor. and on the centerline of the town road. This location fit the collateral evidence in the section well.

Excavation was not attempted due to a cut section in this location.

ALL OK 7-12-85 DK-SS


1 GONE 2-6-90 KZ-GR

ALL OK 7-27-94 JG-BS

ALL OK 1-6-00 JG

OK 1-24-05 JG
 2-4-10 SS

SEAL:



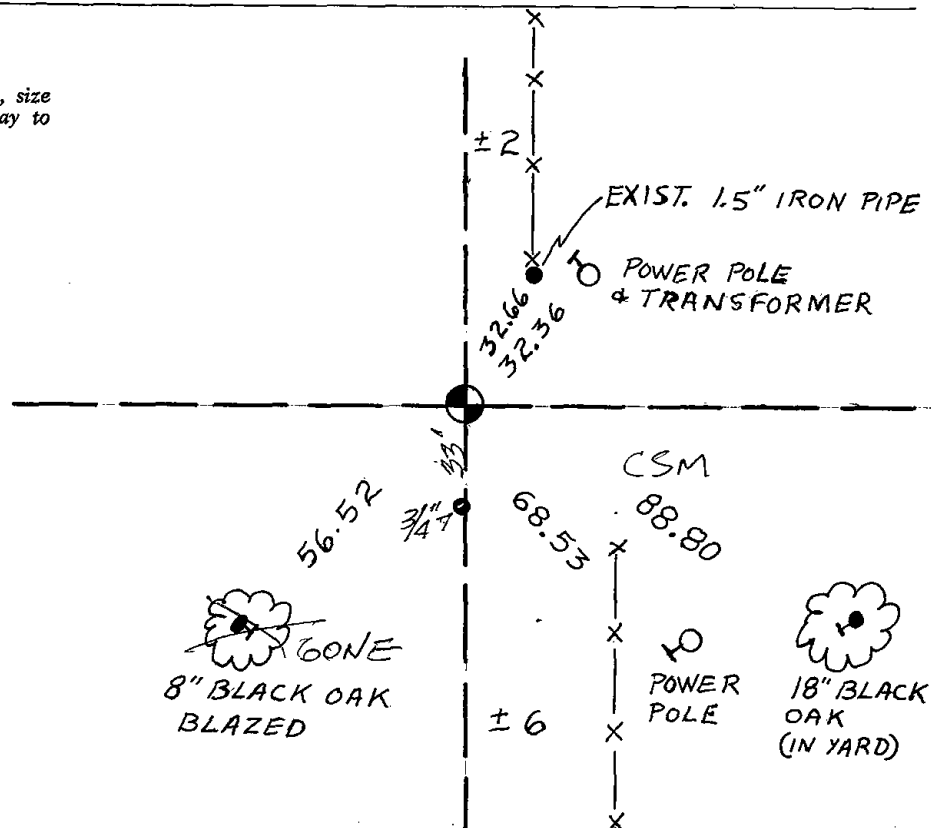
DATA SHOWN HERE ON
CERTIFIED CORRECT:

Gregory P. Rhinehart
Registered Land Surveyor

DATE: 7/26/79


TIE SKETCH

Show at least four ties, also fence lines, roads, topo, size and type of witness trees' and if off road - best way to arrive at corner.





029



ADAMS COUNTY

Survey Monument Record

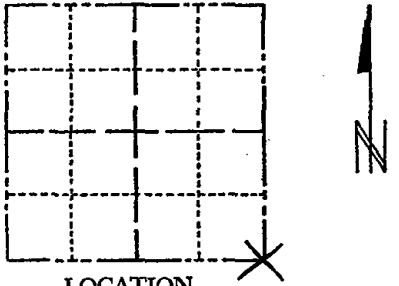
TYPE OF MONUMENT: 30" HARRISON
STATE PLANE COORDINATES: N
E
ELEVATION - M.S.L. DATUM:
THETA ANGLE:
FIELD BOOK: 108 PAGE 114

CORNER NO. 322
SECTION 3
TOWN 17
RANGE 6

BASIS FOR MONUMENT LOCATION

(Use reverse side if necessary)

Show info such as: History of corner, with reference to Vol. and pg, dates, surveyor; exact description of monument replaced; if location computed, by taped or EDM traverse; landowner remarks, etc.



LOCATION (Indicated by 'X')

SEAL:



Excavated with backhoe. Found 3/4" x 24" iron rod, and replaced it with Harrison after checking its location by a traverse of the entire Section 10.

COR O.K. 9-20-75 SS
OK 11/23/80 RN-SS

ALL OK 7-12-85 DK-SS
OK 2-6-90 KZ-CR

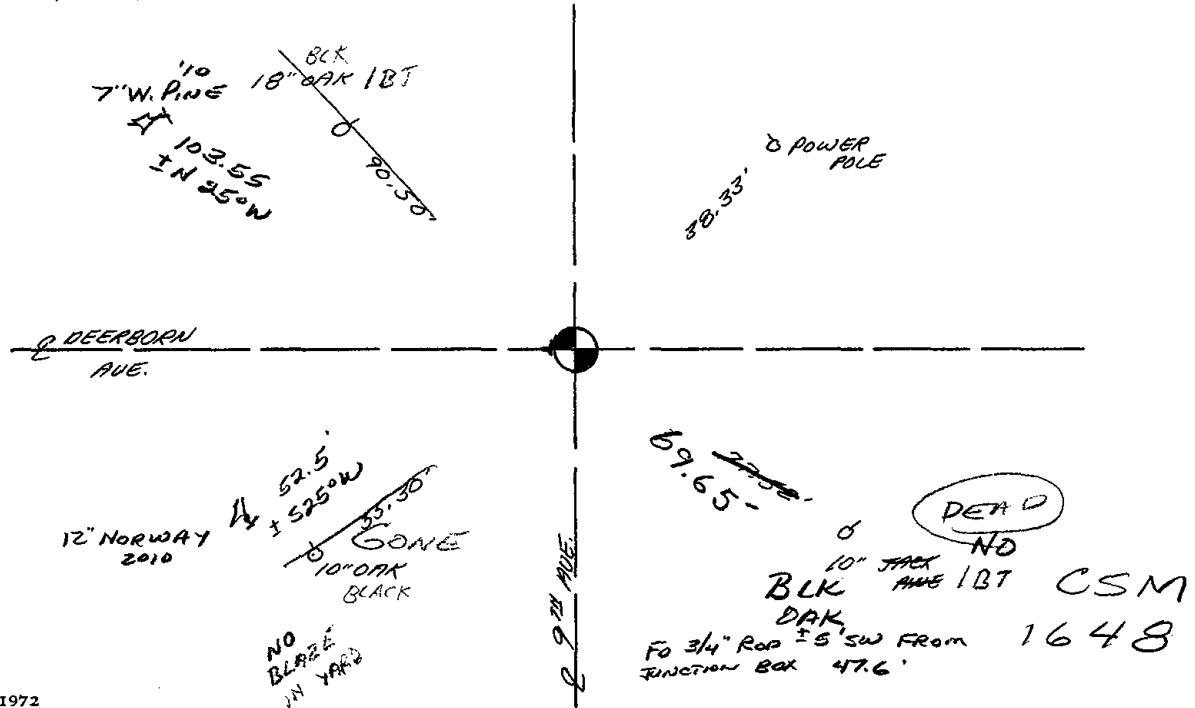
ALL OK 7-27-94 JG-BS


CERTIFIED CORRECT:

July, 1973
Registered Land Surveyor
DATE: [Signature]

TIE SKETCH ALL OK, 1-6-00, -JG
1-GONE, 1-NEW, 1-24-05 - JG
(Show at least four ties)


2 NEW TIES 7.21.10 SS







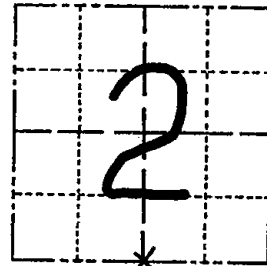
030



Government Land Corner Certificate


ADAMS County
 TYPE OF MONUMENT: HARRISON
 STATE PLANE COORDINATES: N _____
 E _____
 ELEVATION — M.S.L. DATUM: _____
 THETA ANGLE: _____
 FIELD BOOK: 57 PAGE 11
 DRAWN BY: LANCE HARECK

CORNER NO. 30
 SECTION 2
 TOWN 17 N
 RANGE 6 E



LOCATION
(Indicated by 'X')

SEAL:



DATA SHOWN HERE ON
CERTIFIED CORRECT:

Dale C. Hagen
 Registered Land Surveyor
 DATE: 9-14-1977

BASIS FOR MONUMENT LOCATION

Show info such as: History of corner, with reference to Vol. and pg., dates, surveyor; exact description of monument replaced; if location computed, by taped or EDM traverse; landowner remarks, etc. (Use reverse side if necessary)

ABK dug with backhoe at this spot and found nothing after determining seach areas with an EDM/T2 traverse around Section 2.

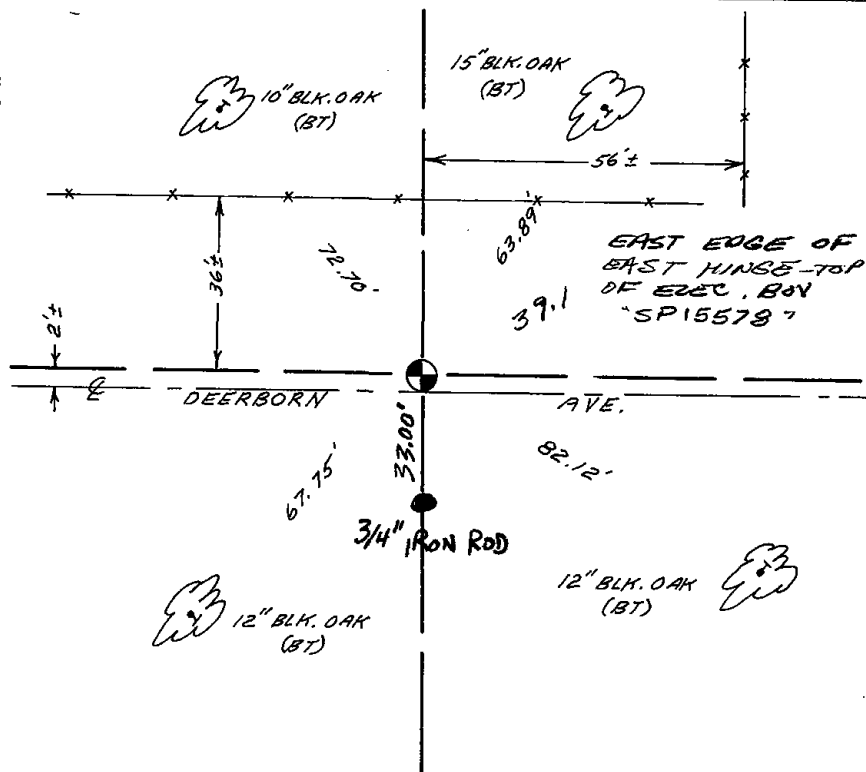
Set standard Harrison Monument proportionate and on line between the SW and the SE cor- of Section 2.

TIE SKETCH

Show at least four ties, also fence lines, roads, topo, size and type of witness trees and if off road - best way to arrive at corner.


NOTE

Ties in trees to nail in disc.




MAINTENANCE RECORD

Date	Init.	Remarks
1/23/80	RN-SS	OK
7-12-85	SS-DK	OK
2-6-90	VZ-CL	OK
7-29-94	JG-BS	OK
1-6-00	JG	OK
1-24-05	JG	1-NEW TIE
2-4-10	SS	1 NEW TIE





031



ADAMS COUNTY

Survey Monument Record

TYPE OF MONUMENT: Harrison Standard

STATE PLANE COORDINATES: N _____

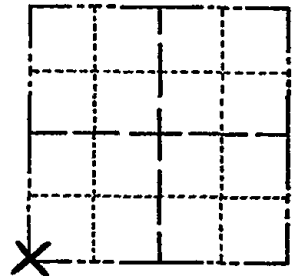
E _____

ELEVATION — M.S.L. DATUM: _____

THETA ANGLE: _____

FIELD BOOK: _____ PAGE _____

CORNER NO. 404⁽³¹⁾
SECTION 1
TOWN 17
RANGE 6



LOCATION
(Indicated by 'X')

SEAL:

BASIS FOR MONUMENT LOCATION

(Use reverse side if necessary)

Show info such as: History of corner, with reference to Vol. and pg, dates, surveyor; exact description of monument replaced; if location computed, by taped or EDM traverse; landowner remarks, etc.

This corner was previously marked by a number of other surveys and I found no less than seven possibilities in a radius of about 50 feet. This corner is a prime example of why surveys should be monumented and recorded. I re-ran the section and found that the corner marked by Perry-Carrington was most nearly correct and monumented that point. This corner was previously marked by a piddley little spike.

COR. O.K. 9-20-75 SS
COR. BEEPS 11/23/80 RN-SS

See Reverse
SIDE

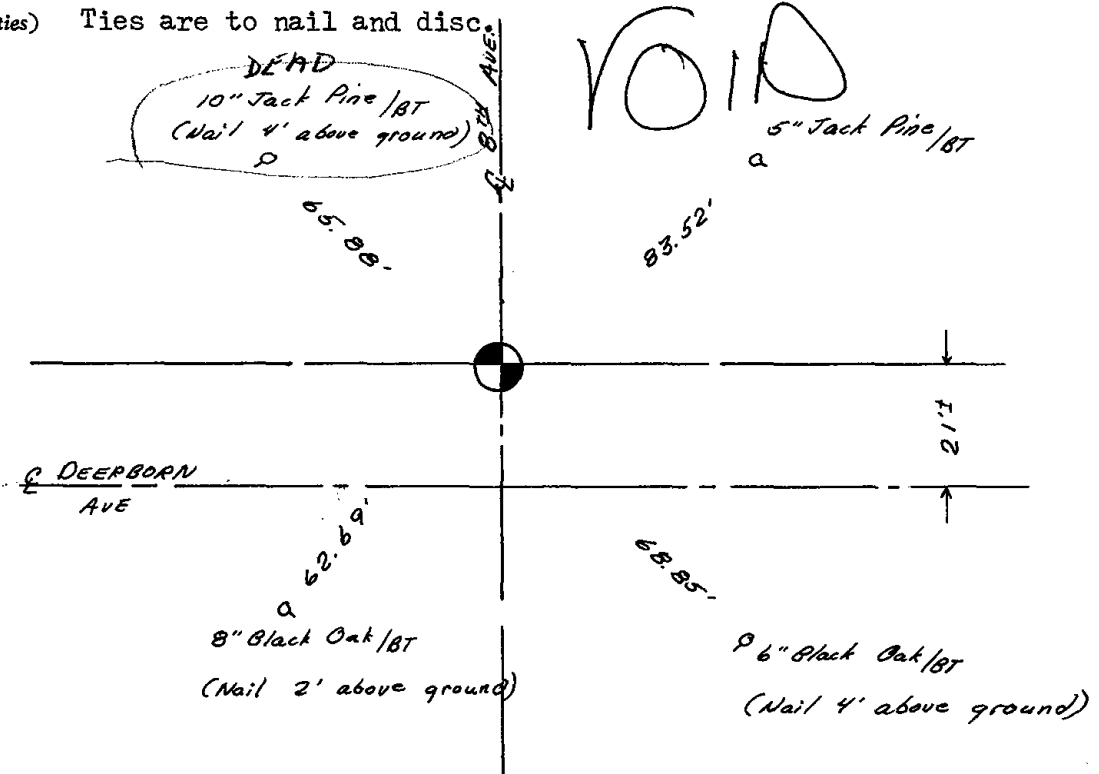
CERTIFIED CORRECT:

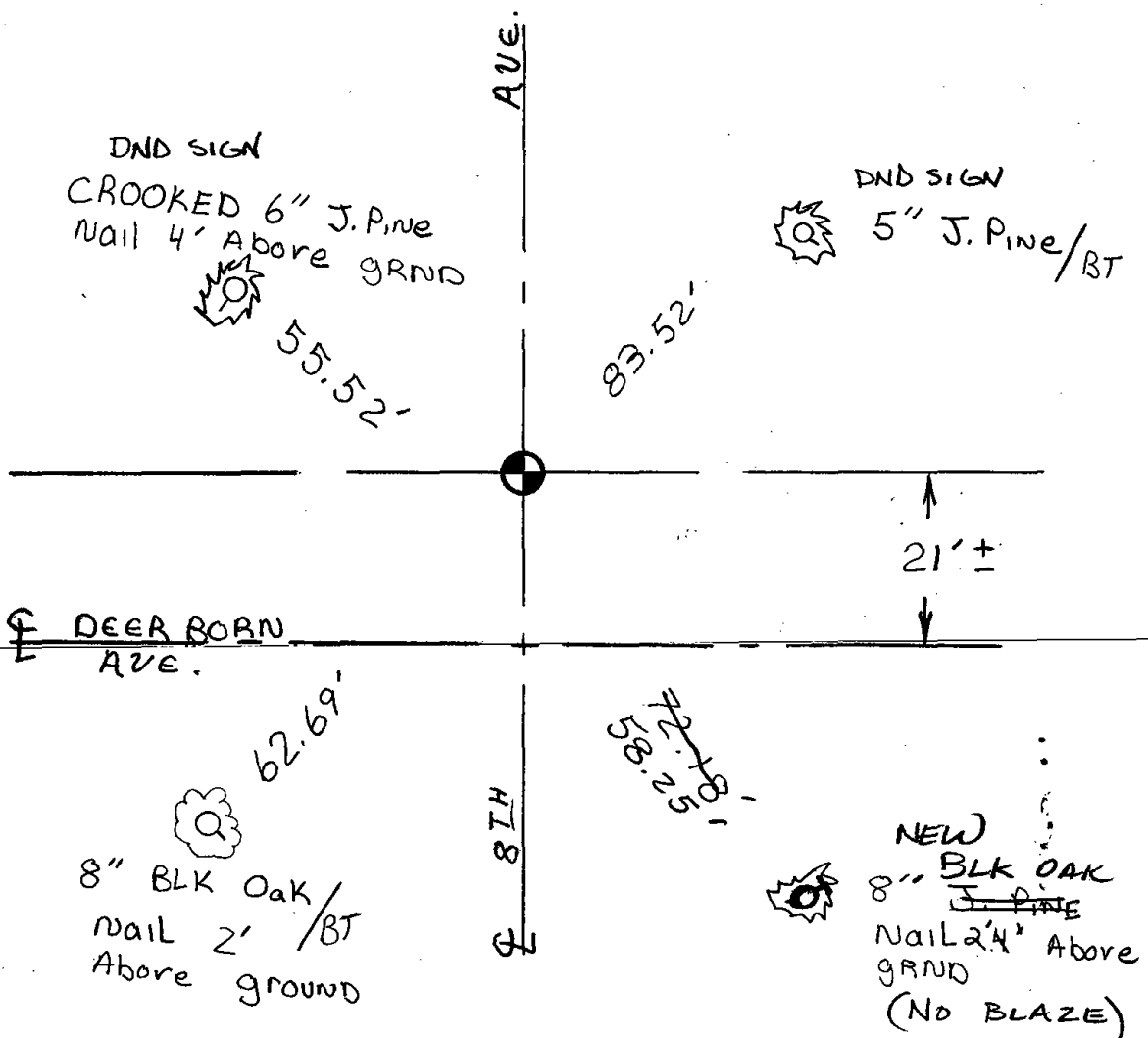
Anthony J. Kucharski
Registered Land Surveyor

DATE: June 14, 1974

TIE SKETCH

(Show at least four ties) Ties are to nail and disc.






COR OK 7-12-85 DK-SS
 OK 2-6-90 KZ-GR.
 ALL OK 7-28-94 JG-PBS
 ALL OK 1-6-00, JG
 1-GONE, 1-NEW, 1-24-05-JG
 2-4-10 SS



032



ADAMS COUNTY

CORNER NO. 403

Survey Monument Record

SECTION 1

TYPE OF MONUMENT: Harrison Standard

TOWN 17

STATE PLANE COORDINATES: N

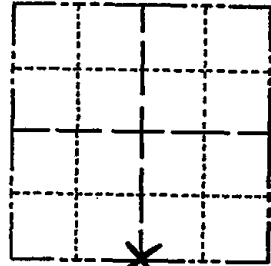
RANGE 6

E

ELEVATION - M.S.L. DATUM:

THETA ANGLE:

FIELD BOOK: PAGE



LOCATION (Indicated by 'X')

SEAL:

BASIS FOR MONUMENT LOCATION

(Use reverse side if necessary)

Show info such as: History of corner, with reference to Vol. and pg, dates, surveyor; exact description of monument replaced; if location computed, by taped or EDM traverse; landowner remarks, etc.

South Quarter corner set on straight line equidistant between section corners. This matches Perry-Carrington survey in the Southwest quarter.

COR. O.K. 9-20-75 SS
COR. BEEPS 1123180 RN-SS
2-GONE, 1-NEW
3 TIES OK - 1-31-90 KZ-GR.
ALL OK 7-29-94 JG-RS

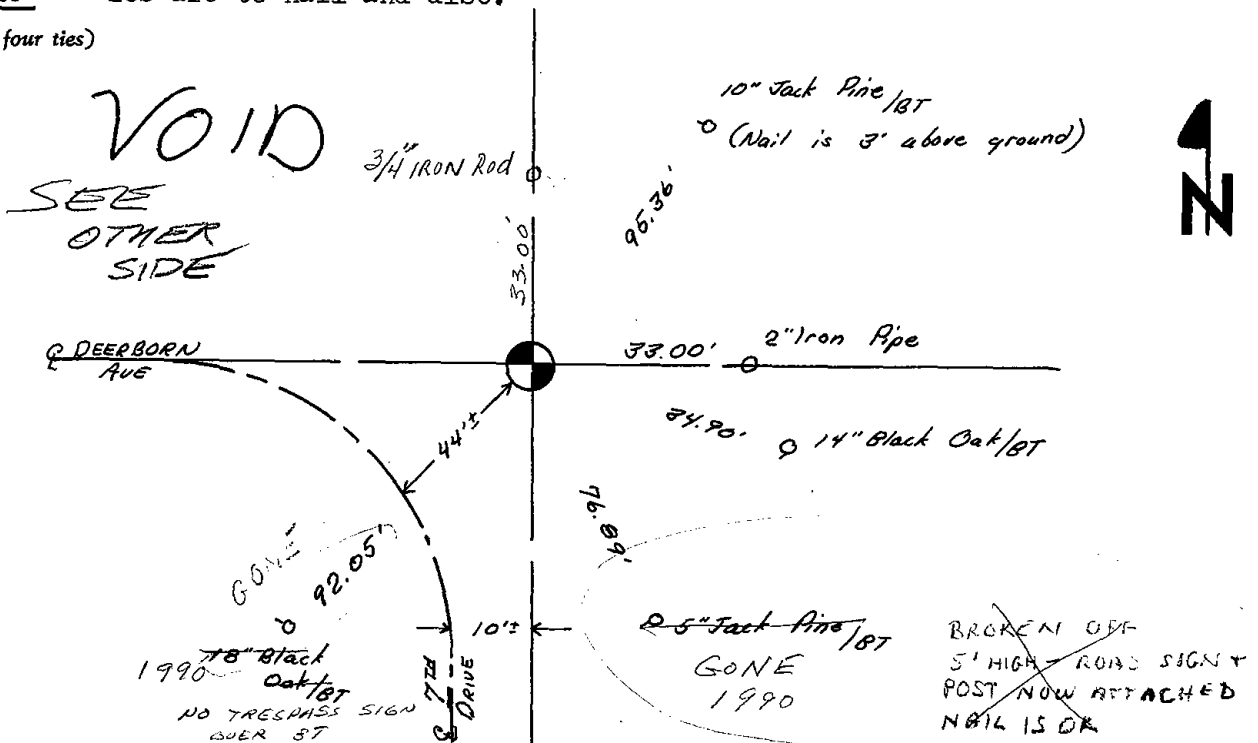
CERTIFIED CORRECT:

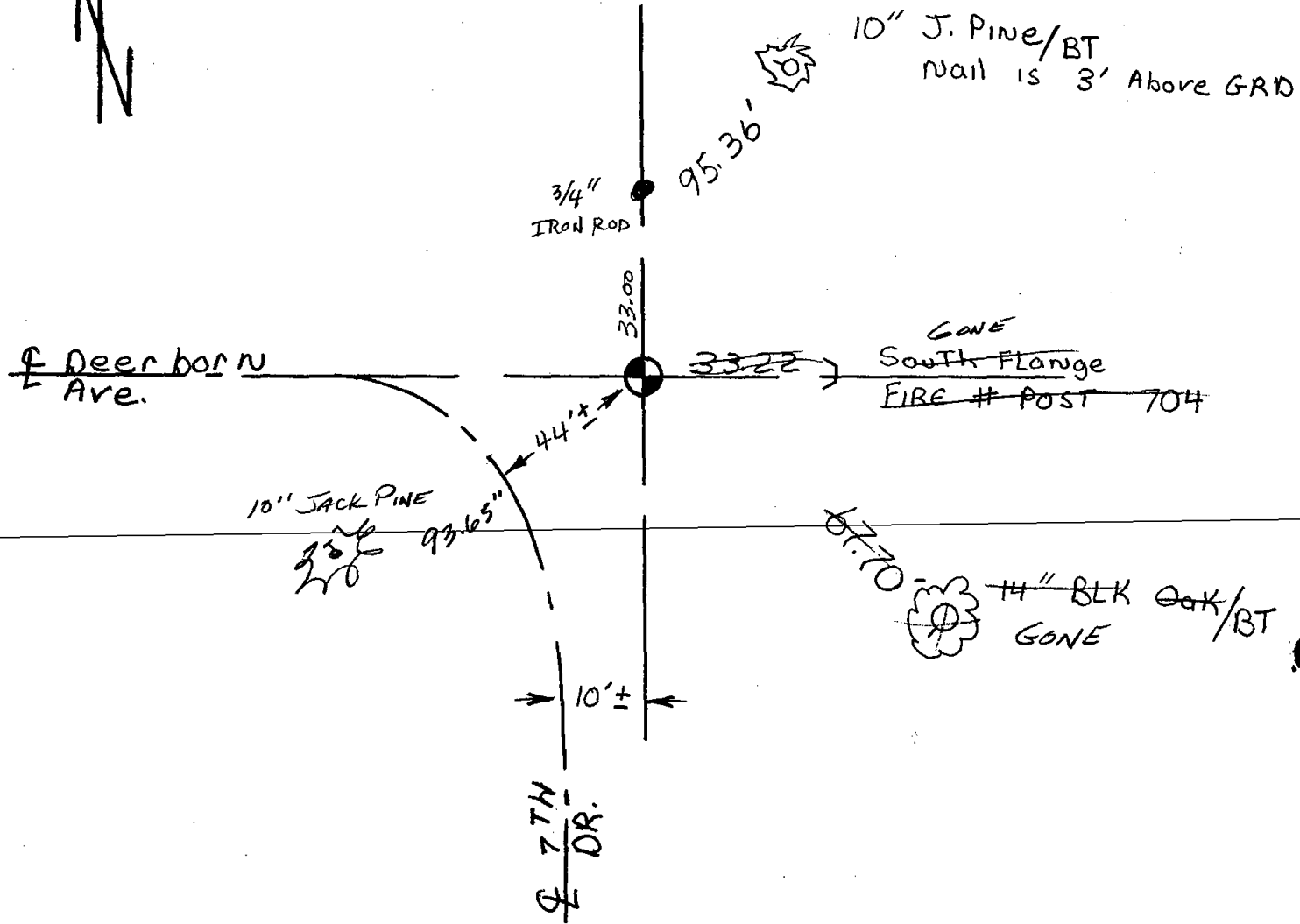
Signature of Registered Land Surveyor

DATE: June 14, 1974

TIE SKETCH Ties are to nail and disc.

(Show at least four ties)





COR OK 7-12-85 DK-SS

ALL OK 7-29-94 - JG-B5


1-GONE, 1-NEW TIE, 2-10-00, JG-BZ

1-GONE, 3-LEFT, 1-24-05-JG

TIES OK 2-4-10 SS



033

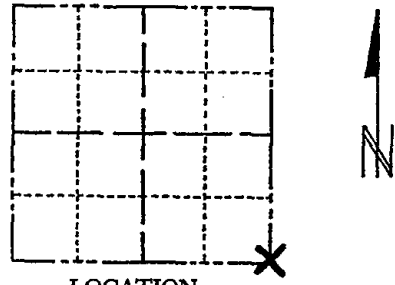


ADAMS COUNTY

CORNER NO. 402
 SECTION 1
 TOWN 17
 RANGE 6

Survey Monument Record

TYPE OF MONUMENT: Harrison Standard
 STATE PLANE COORDINATES: N _____
 E _____
 ELEVATION — M.S.L. DATUM: _____
 THETA ANGLE: _____
 FIELD BOOK: _____ PAGE _____



LOCATION
(Indicated by 'X')

SEAL:

BASIS FOR MONUMENT LOCATION

(Use reverse side if necessary)

Show info such as: History of corner, with reference to Vol. and pg, dates, surveyor; exact description of monument replaced; if location computed, by taped or EDM traverse; landowner remarks, etc.

This corner was monumented by an unlicensed local resident with a 1" axle shaft and a new fence was built from this point going north. In questioning the man that set this point he had no basis whatsoever for its location. I traversed the section taking into account various other surveys in the area. The corner now monumented with a Harrison monument matches the Perry-Carrington survey in the Southwest Quarter. This point also matches other old possession lines quite well.

Cor. O.K. 9-20-75 SS
 OK 1/23/80 RM-SS

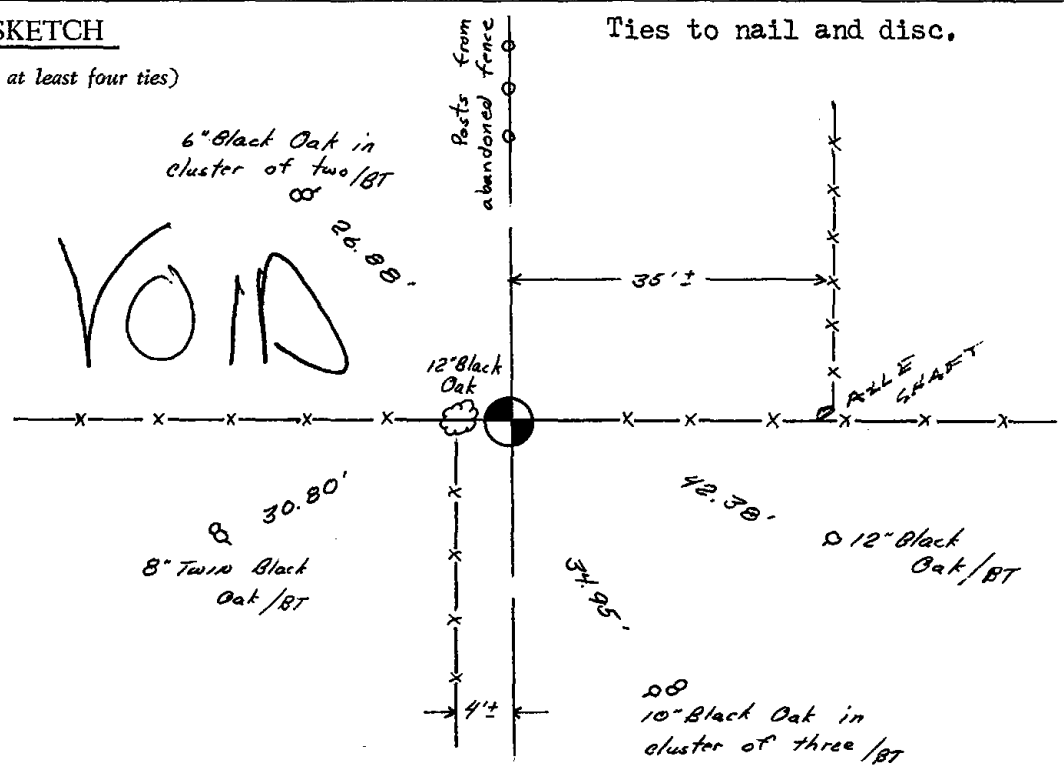
CERTIFIED CORRECT:

Dr. Charles B. Kedzior
 Registered Land Surveyor
 DATE: June 14, 1974

See Reverse SIDE

TIE SKETCH

(Show at least four ties)





12" BLK Oak



GONE
6" STUMP
∞

26.88-

54.66-

DOWN fence


P.P. fence Cor
1 NORTH
W/SIGN

NOTHING
Available


← 35' ± →



AXLE Shaft

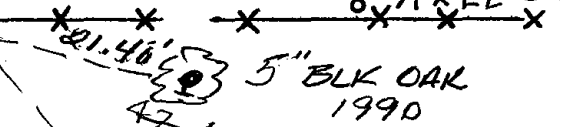


4' ±




10" NEW NORWAY

~~Immediately west
of driveway~~
NO BLAZE




5" BLK OAK
1990



GONE
12" (DEAD)
BLK OAK

NOTHING Available




20" BLK OAK

GONE
6" JACK PINE
(DEAD, NAIL STILL GOOD)

COR OK 7-12-85 SS-DK
2 NEW TIES 1-31-90 KE GR
ALL OK 7-29-94 JG-B5
2-GONE, 2-NEW TIES, 2-10-08, JG-B2
2-GONE, 1-NEW, 1-24-05-JG
OK 2-4-10 SS



035



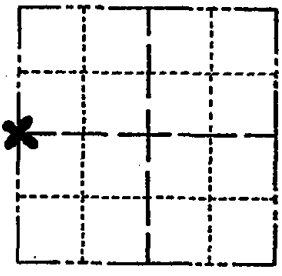
ADAMS COUNTY

Survey Monument Record

TYPE OF MONUMENT: ~~PK Nail in Asphalt over Concrete~~ ^{CHISEL CROSS}
 STATE PLANE COORDINATES: N _____
 E _____

ELEVATION — M.S.L. DATUM: _____
 THETA ANGLE: _____
 FIELD BOOK: _____ PAGE _____

CORNER NO. 493 ⁽³⁵⁾
 SECTION 8
 TOWN 17 N
 RANGE 6 E



LOCATION
(Indicated by 'X')

BASIS FOR MONUMENT LOCATION

(Use reverse side if necessary)

Show info such as: History of corner, with reference to Vol. and pg, dates, surveyor; exact description of monument replaced; if location computed, by taped or EDM traverse; landowner remarks, etc.

Re-established Quarter corner by retracement of Warner and McConick Subdivision, and checking into Homewood Subdivision.

Did not attempt excavation because corner falls in State Truck Highway 13, which has a concrete base.

Everything in good shape 11/21/15 DN-SS
 TIES + MON. OK 3/10/80 RN-SS
 " " 7-26-85 DK-DK
 OK 2-6-90 KZ-GR
 OK 4-7-05 JG-SS

SEAL:

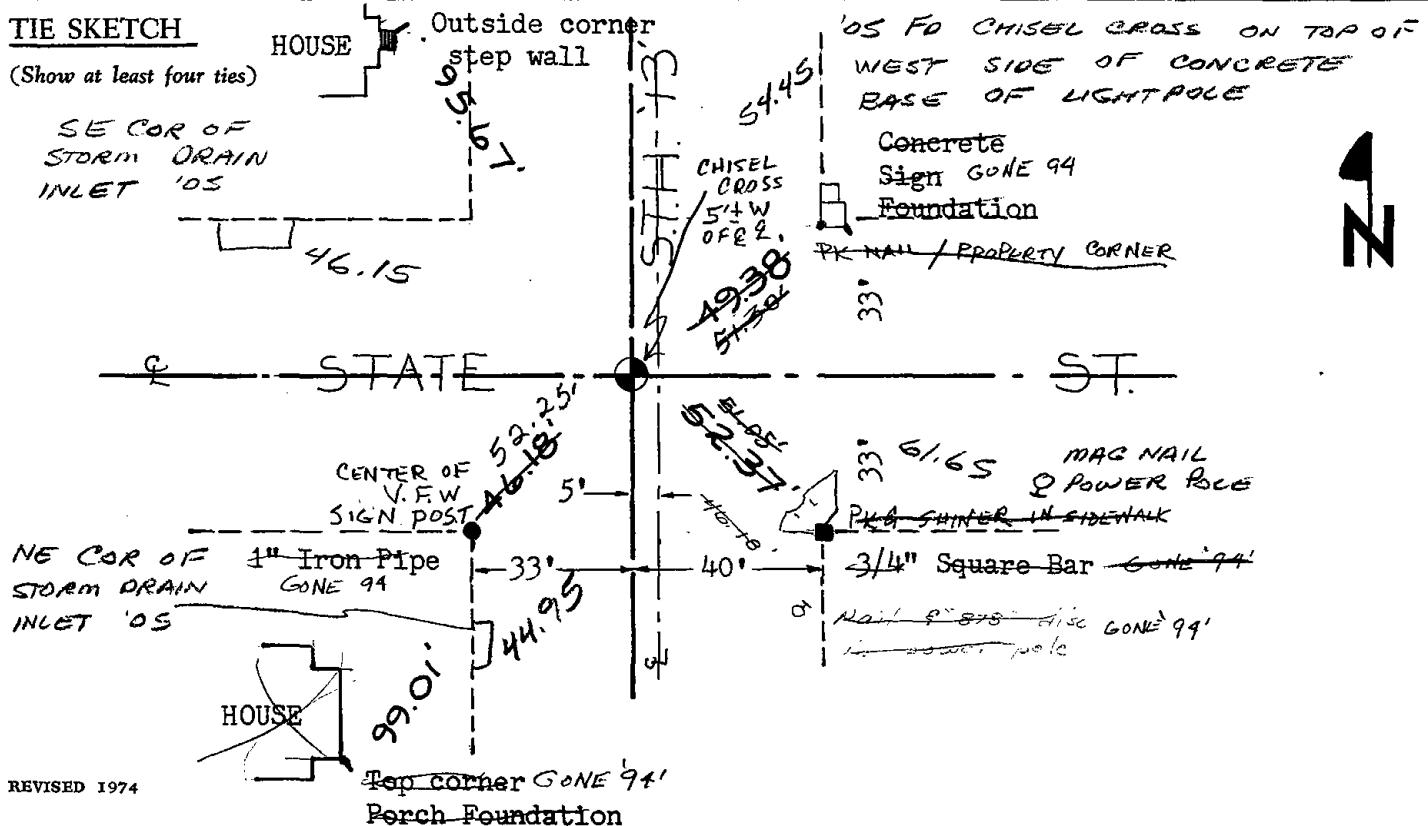



CERTIFIED CORRECT:

Dale C. Hagen
 Registered Land Surveyor
 DATE: August 22, 1974

TIE SKETCH


(Show at least four ties)







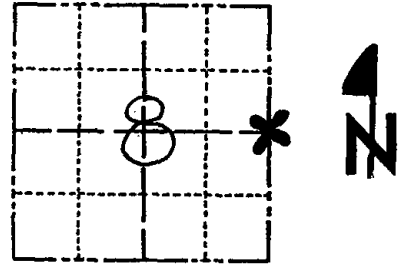
036



Government Land Corner Certificate

ADAMS County
 TYPE OF MONUMENT: HARRISON
 STATE PLANE COORDINATES: N _____
 E _____
 ELEVATION — M.S.L. DATUM: _____
 THETA ANGLE: _____
 FIELD BOOK: 54 PAGE 44
 DRAWN BY: B. MERZ

CORNER NO. 36
 SECTION 8
 TOWN 17
 RANGE 6



LOCATION
(Indicated by 'X')

BASIS FOR MONUMENT LOCATION

Show info such as: History of corner, with reference to Vol. and pg., dates, surveyor; exact description of monument replaced; if location computed, by taped or EDM traverse; landowner remarks, etc. (Use reverse side if necessary)

Set equidistant and on line between adjacent section corners after digging with a backhoe revealed no evidence of any previous monumentation.

SEAL:



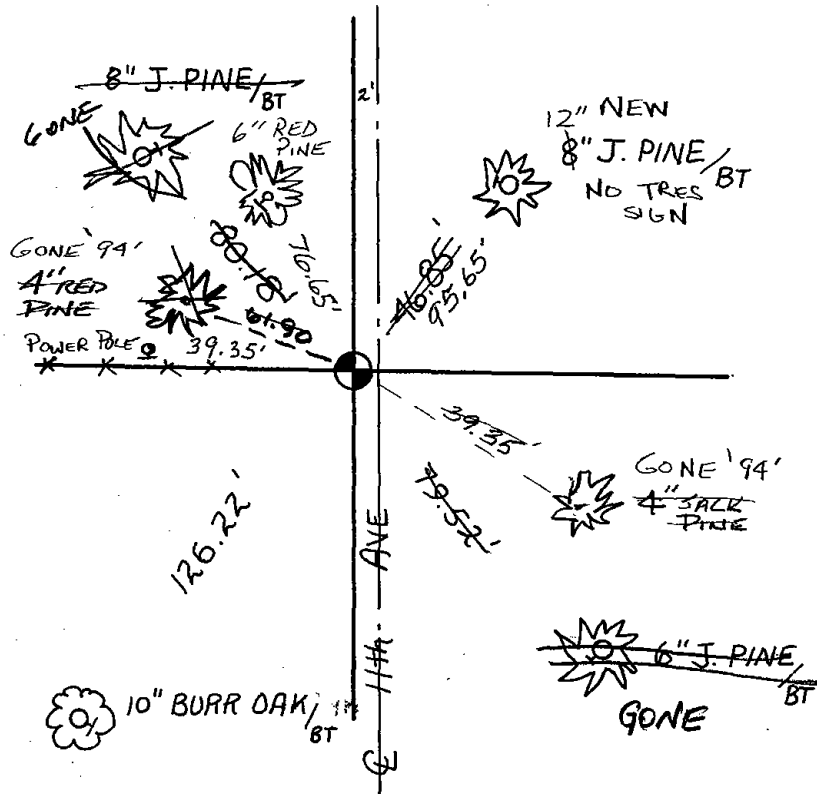
DATA SHOWN HERE ON
CERTIFIED CORRECT:

Anthony B. Kiedrowski
Registered Land Surveyor

DATE: 6/27/78


TIE SKETCH

Show at least four ties, also fence lines, roads, topo, size and type of witness trees' and if off road - best way to arrive at corner.



MAINTENANCE RECORD


Date	Init.	Remarks
3/6/80	RN-SS	MON REEPS TIES OK
7-12-85	SS-DK	ALL OK
2-6-90	KZ-CR	2 GONE 2 NEW
2-10-00	JG-BZ	OK
1-24-05	JG	OK
2-10-10	SS	OK





* 0 3 7 *

037



ADAMS COUNTY

CORNER NO. 331

Survey Monument Record

SECTION 10

TYPE OF MONUMENT: HARRISON

TOWN 17

STATE PLANE COORDINATES: N

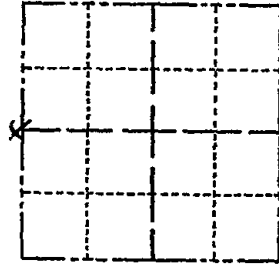
RANGE 6

E

ELEVATION - M.S.L. DATUM:

THETA ANGLE:

FIELD BOOK: 108 PAGE 124



LOCATION (Indicated by 'X')

SEAL:



BASIS FOR MONUMENT LOCATION

(Use reverse side if necessary)

Show info such as: History of corner, with reference to Vol. and pg, dates, surveyor; exact description of monument replaced; if location computed, by taped or EDM traverse; landowner remarks, etc.

Excavated with backhoe, found no evidence of corner. Corner set on line equidistant between section corners.

TOP SECTION BROKEN 9-27-75 SS
TIES OK 3/10/80 RW-SS

- 1 NEW 7-12-85 SS-OK
- 2 NEW 2-6-90 KZ-GR
- 1-GONE 7-29-94 JG-BS

CERTIFIED CORRECT:

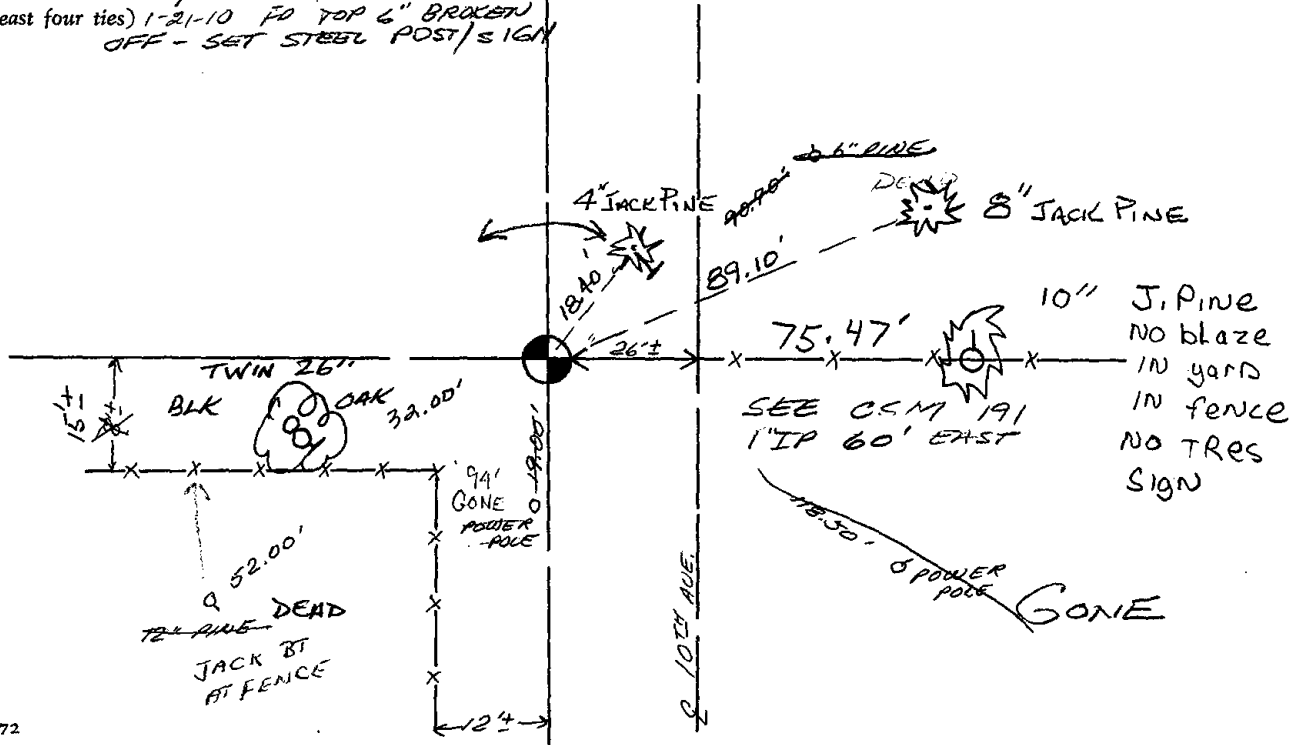
Anthony B. Kiedrowski
Registered Land Surveyor


DATE: July 73


TIE SKETCH

1-NEW TIE, 2-10-00, JG-BZ
OK, 1-24-05-JG


(Show at least four ties) 1-21-10 FD TOP 6" BROKEN
OFF - SET STEEL POST/SIGN







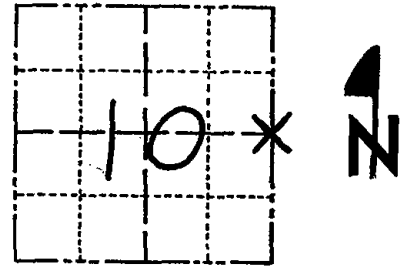
038



Government Land Corner Certificate

ADAMS County
 TYPE OF MONUMENT: **HARRISON**
 STATE PLANE COORDINATES: N _____
 E _____
 ELEVATION — M.S.L. DATUM: _____
 THETA ANGLE: _____
 FIELD BOOK: 54 PAGE 59
 DRAWN BY: B. SULLIVAN

CORNER NO. 38
 SECTION 10
 TOWN 17
 RANGE 6



LOCATION
(Indicated by 'X')

BASIS FOR MONUMENT LOCATION

Show info such as: History of corner, with reference to Vol. and pg., dates, surveyor; exact description of monument replaced; if location computed, by taped or EDM traverse; landowner remarks, etc. (Use reverse side if necessary)

Set monument 33.00 feet west of an existing 2" iron pipe of unknown origin. This point is equidistant between the adjacent section corners. Excavation was not attempted because of the cut in the roadbed.

1 Gone NO New 7-16-85 OK
 ALL OK 2-6-90 KZ-GR
 1-GONE, 1-NEW 7-29-94 JG-B3
 1-GONE, 1-NEW, 2-10-00, JG-B2
 OK 1-24-05-JG
 OK 2-4-10 SS

SEAL:



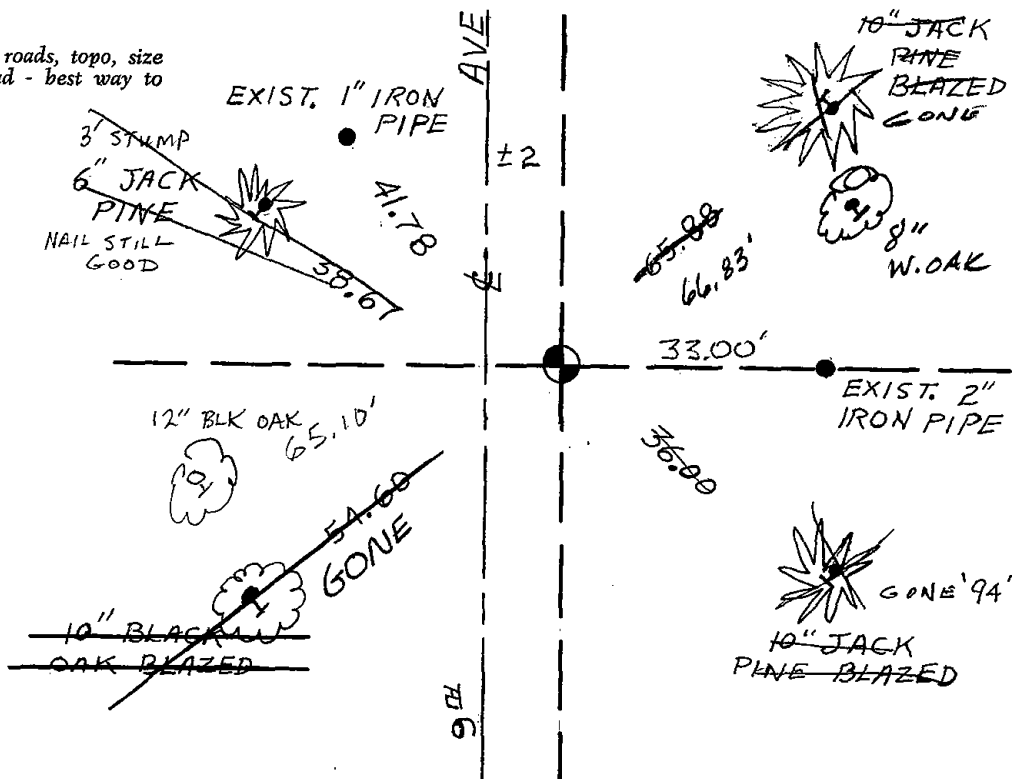
DATA SHOWN HERE ON
CERTIFIED CORRECT:

Gregory P. Rhinehart
Registered Land Surveyor

DATE: 7/26/79


TIE SKETCH

Show at least four ties, also fence lines, roads, topo, size and type of witness trees and if off road - best way to arrive at corner.





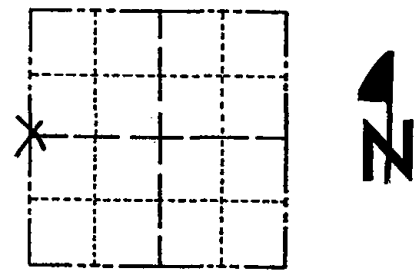
039



Government Land Corner Certificate

Adams County
 TYPE OF MONUMENT: HARRISON
 STATE PLANE COORDINATES: N _____
 E _____
 ELEVATION — M.S.L. DATUM: _____
 THETA ANGLE: _____
 FIELD BOOK: L.L. PAGE _____
 DRAWN BY: Basler

CORNER NO. 39
 SECTION 12
 TOWN 17
 RANGE 6E



LOCATION
(Indicated by 'X')

BASIS FOR MONUMENT LOCATION

Show info such as: History of corner, with reference to Vol. and pg., dates, surveyor; exact description of monument replaced; if location computed, by taped or EDM traverse; landowner remarks, etc. (Use reverse side if necessary)

Found 1 1/2" x 30" iron pipe that had been accepted by property owners in area as the corner. Replaced pipe with Harrison Mon. Varified with EDM Traverse.

ALL OK 7-12-85 DK-SS
 ALL OK 1-31-90 KZ-GR
 4-NEW 6-5-90 DC-JG
 4-GONE, 3-NEW 7-29-94 JG-RS
 ALL OK, 2-10-00, JG-BZ
 OK 1-24-05-JG
 7-21-10 F. 1" IP UP 42" IMMEDIATELY NORTH
 4 TIES REMAIN SS

SEAL:



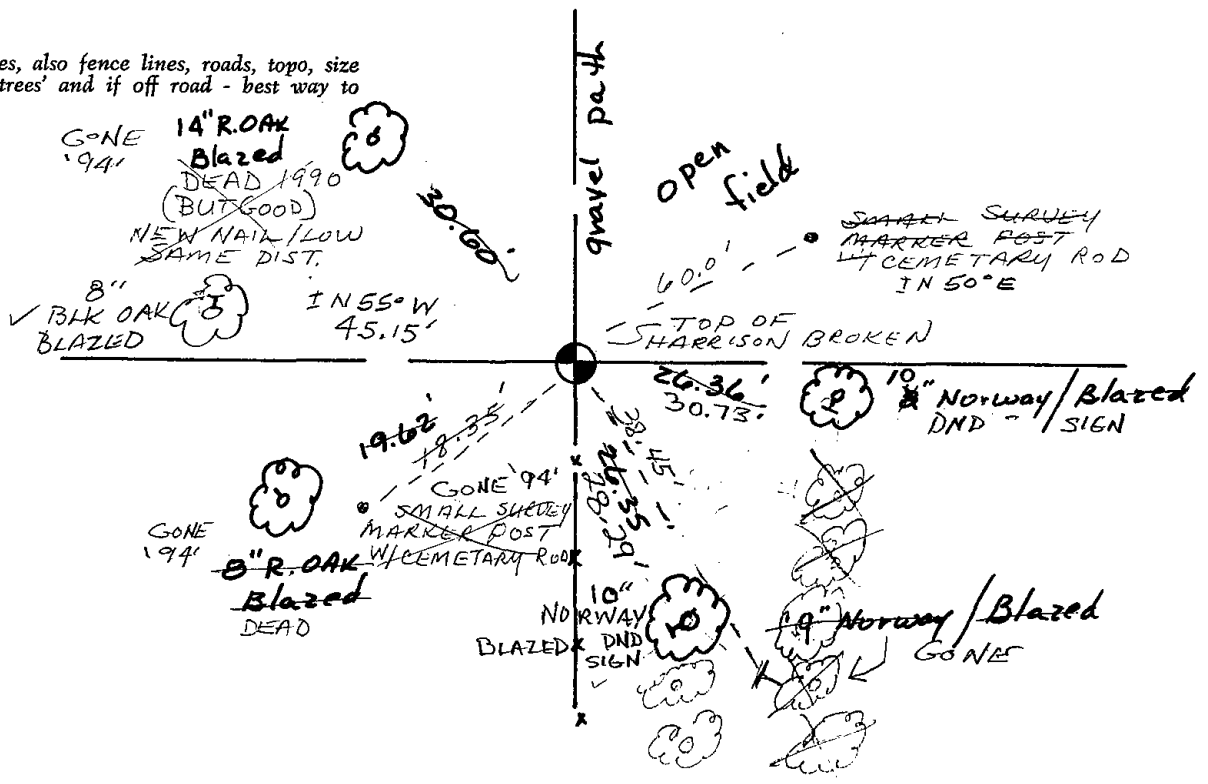
DATA SHOWN HERE ON
CERTIFIED CORRECT:

Wayne Basler
Registered Land Surveyor

DATE: 6-20-80


TIE SKETCH

Show at least four ties, also fence lines, roads, topo, size and type of witness trees and if off road - best way to arrive at corner.





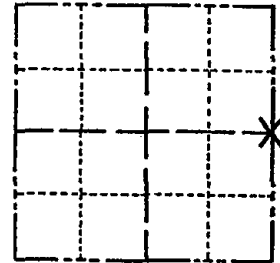
040



Government Land Corner Certificate

Adams County
 TYPE OF MONUMENT: HARRISON
 STATE PLANE COORDINATES: N _____
 E _____
 ELEVATION — M.S.L. DATUM: _____
 THETA ANGLE: _____
 FIELD BOOK: LL PAGE _____
 DRAWN BY: Basler

CORNER NO. 40
 SECTION 12
 TOWN 17
 RANGE 6E



LOCATION
(Indicated by 'X')

BASIS FOR MONUMENT LOCATION

Show info such as: History of corner, with reference to Vol. and pg., dates, surveyor; exact description of monument replaced; if location computed, by taped or EDM traverse; landowner remarks, etc. (Use reverse side if necessary)

Excavated with backhoe found nothing.
 Excavated again at 20 feet West at first hole and found bottom 12" of pointed 3" diameter rotted post. Replaced post with Harrison monument. Location verified with EDM traverse.

Everything OK 9-16-85 GR
 ALL OK 1-31-90 KZ-GR
 1-NEW TIE 7-29-94 JG-B5
 ALL OK, 2-10-00, JG-B2
 OK 1-24-05-JG
 2-4-10 OK SS

SEAL:



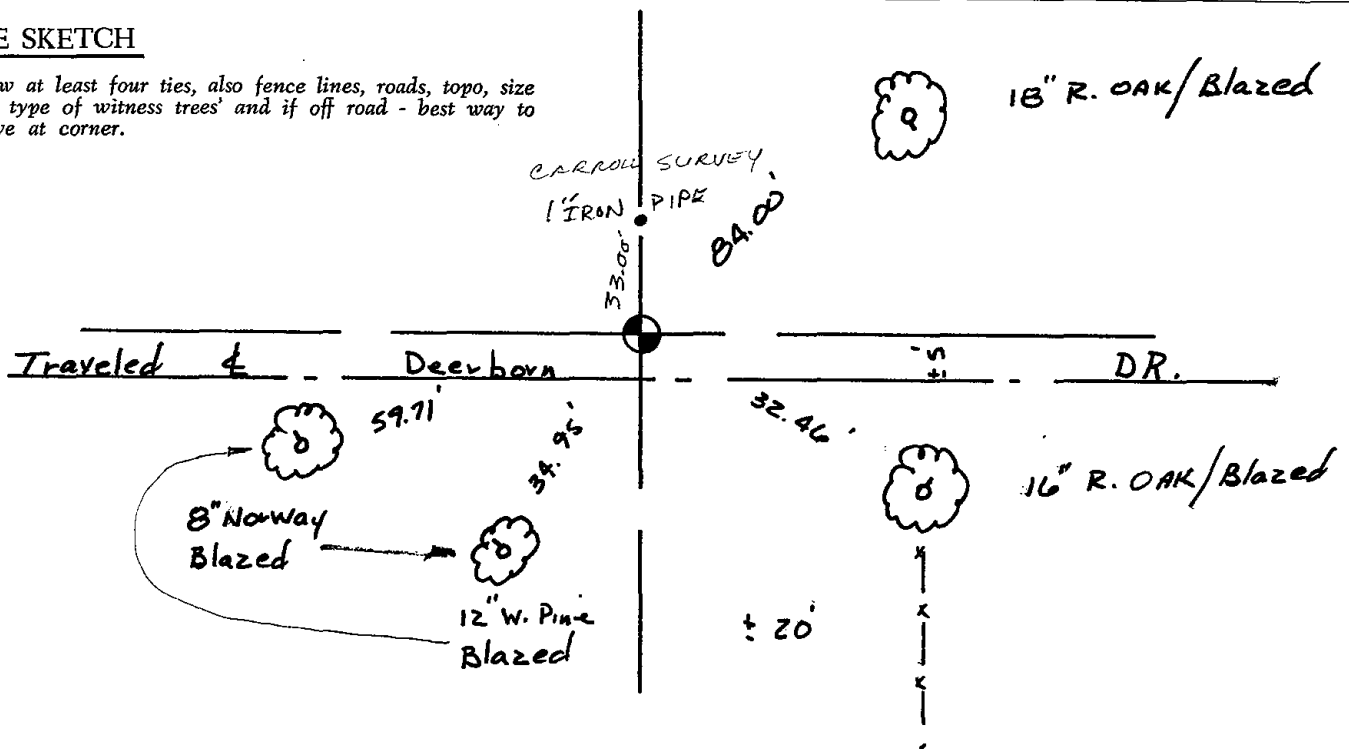
DATA SHOWN HERE ON
 CERTIFIED CORRECT:

Wayne Basler
 Registered Land Surveyor

DATE: 6-20-80


TIE SKETCH

Show at least four ties, also fence lines, roads, topo, size and type of witness trees and if off road - best way to arrive at corner.





042



ADAMS COUNTY

Survey Monument Record

TYPE OF MONUMENT: HARRISON MONUMENT - STANDARD 1/4 CORNER

STATE PLANE COORDINATES: N _____

E _____

ELEVATION - M.S.L. DATUM: _____

THETA ANGLE: _____

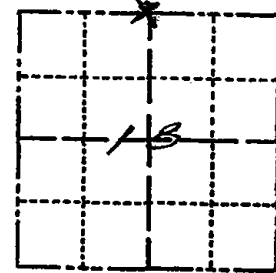
FIELD BOOK: 565 PAGE 29

CORNER NO. 42

SECTION 18

TOWN 17N

RANGE 6E



LOCATION
(Indicated by 'X')

SEAL:

BASIS FOR MONUMENT LOCATION

(Use reverse side if necessary)

Show info such as: History of corner, with reference to Vol. and pg, dates, surveyor; exact description of monument replaced; if location computed, by taped or EDM traverse; landowner remarks, etc.

I MADE A THOROUGH SEARCH OF ALL ADAMS COUNTY SURVEY RECORDS. FOUND NOTES FROM M.C. SMITH DATED JULY 1919 SHOWING A SECTION COMPOSITE OF SECTION 18 WITH (2) BEARING TREE TIES LISTED AT THIS CORNER. I ALSO FOUND EVIDENCE IN HIS FIELD NOTES WHERE HE HAD SURVEYED THE SOUTH ONE-HALF OF THE N.E. 1/4 OF SAID SECTION 18 AS SHERMAN'S ADDITION TO THE CITY OF ADAMS. I FOUND FIELD EVIDENCE OF THE 1/4 CORNER AND NORTH WEST CORNER OF THE SOUTH ONE-HALF OF SAID SECTION 18. I MADE AN EXTENSIVE E.D.M. TRAVERSE OF SECTION 18. BOTH THE NORTH-WEST CORNER AND THE NORTH-EAST CORNER OF THIS SECTION WERE ESTABLISHED. FROM THE E.D.M. TRAVERSE I COMPUTED THE LOCATION OF THIS CORNER BY TWO METHODS. (SEE REVERSE)

CERTIFIED CORRECT:

John A. Breneman
Registered Land Surveyor

DATE: Nov. 1, 1977

TIE SKETCH

(Show at least four ties)

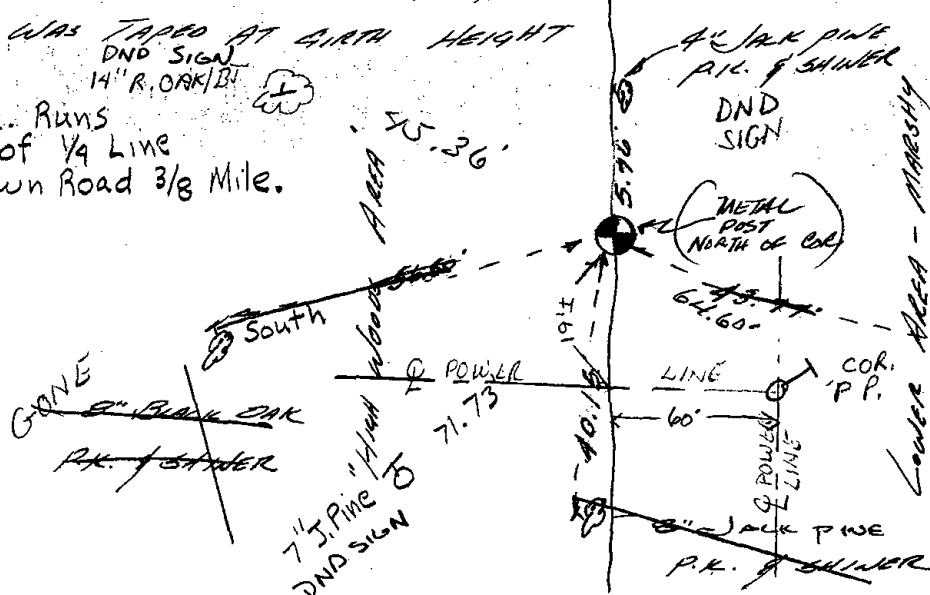
1-GONE, 1-NEW, 2-10-00 JC-RSD

OK 2-6-90 KZ-CR
ALL OK 7-29-94 JG-BB
ALL OK 3-11-95 JG



NOTE: THE DIAMETER OF ALL TREES WAS TAPED AT GIRTH HEIGHT DND SIGN 14" R. OAK/BL

NOTE: P.L. RUNS 40' East of 1/4 Line From Town Road 3/8 Mile.




GONE
5" WHITE OAK P.L. & SAWER
POWER LINE HAS TRAIL UNDER LINES

I FIRST COMPUTED THE LOCATION BY SINGLE PROPORTIONALMENT
MEASURE AND SEARCH FOR BEARING TREE EVIDENCE. I FOUND
NO STANDING OAKS OR STUMPS WITH DIAMETERS LARGE ENOUGH FOR
BEARING TREES. I ALSO NOTED THAT THE AREA HAD BEEN
BURNED OFF. I THEN ESTABLISHED THE LOCATION OF THIS
CORNER BY USE OF M.C. SMITH'S PLAT OF SHERMAN'S
SUBDIVISION TO THE CITY OF ADAMS. I USED AND MONUMENTED
THE LOCATION AS I BASED IT FROM M.C. SMITH'S PLAT
AND FIELD WORK ON (SHERMAN'S SUBDIVISION). THIS LOCATION
ALSO FIT BETTER WITH THE PREVIOUSLY ESTABLISHED
N.W. & N.E. CORNERS OF SAID SECTION 18. I ALSO FOUND
NO BEARING TREE EVIDENCE AT ESTABLISHED POSITION FROM
M.C. SMITH'S PLAT BUT MONUMENTED REGARDLESS.



043

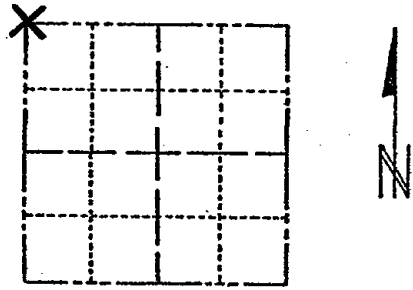


ADAMS COUNTY

CORNER NO. 387
 SECTION 17
 TOWN 17
 RANGE 6

Survey Monument Record

TYPE OF MONUMENT: PK NAIL (REPLACED) CHISEL CROSS
 STATE PLANE COORDINATES: N _____
 E _____
 ELEVATION — M.S.L. DATUM: _____
 THETA ANGLE: _____
 FIELD BOOK: _____ PAGE _____



LOCATION (Indicated by 'X')

SEAL:

BASIS FOR MONUMENT LOCATION

(Use reverse side if necessary)

Show info such as: History of corner, with reference to Vol. and pg, dates, surveyor; exact description of monument replaced; if location computed, by taped or EDM traverse; landowner remarks, etc.

Set by retracing other surveys in the area.

Everything O.K. 11/12/76 DM-SS
 " " 3/6/80 RM-SS
 1 Gone - No New 7-26-85 DK-DK
 OK - CHECK FOR CENEX SURVEY 2-6-90 KZ-GR
 1-NEW T.I.E 7-29-94 JG-B5
 ALL OK, 2-10-00, JG-B5
 OK 1-25-05-JG

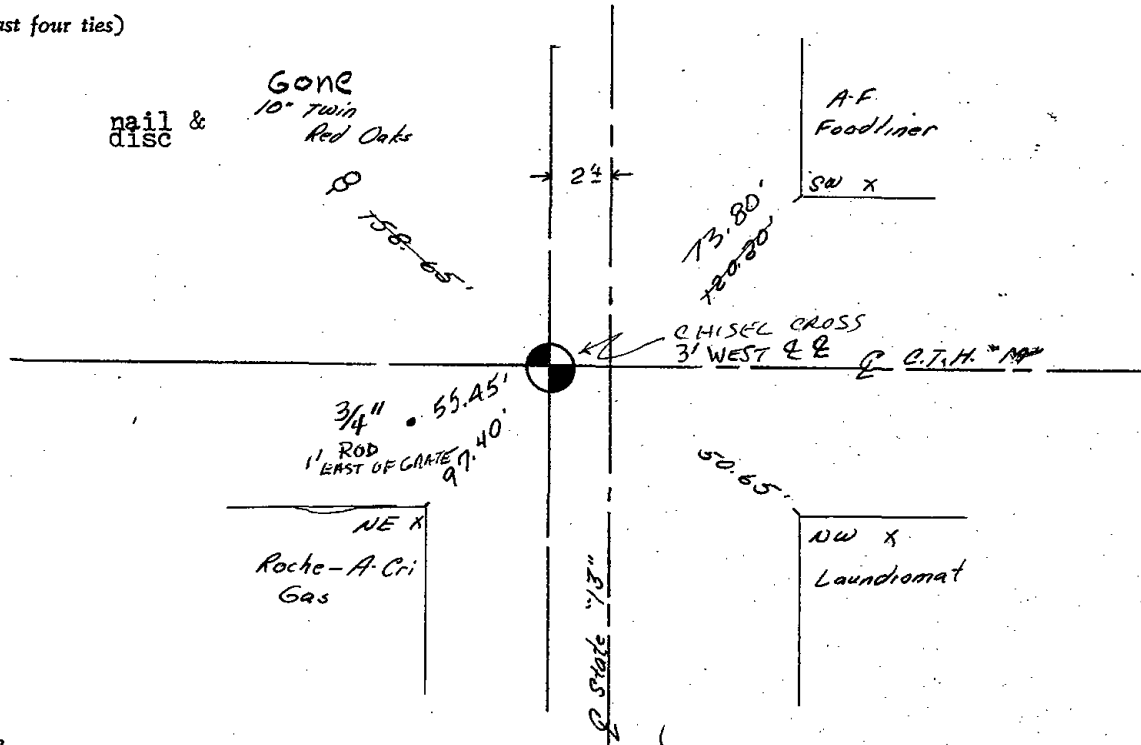
CERTIFIED CORRECT:


Andrew S. Kedrowski
 Registered Land Surveyor

DATE: 6/3/77

TIE SKETCH


(Show at least four ties)







044



ADAMS COUNTY

Survey Monument Record

CORNER NO. 366
SECTION 17
TOWN 17
RANGE 6

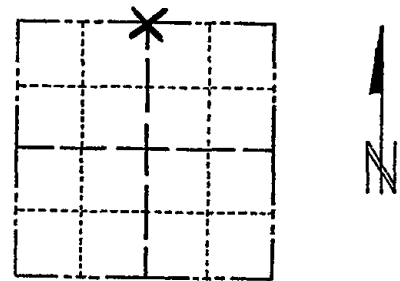
TYPE OF MONUMENT: Standard Harrison

STATE PLANE COORDINATES: N _____
E _____

ELEVATION — M.S.L. DATUM: _____


THETA ANGLE: _____

FIELD BOOK: /// PAGE 4



LOCATION (Indicated by 'X')

SEAL:



BASIS FOR MONUMENT LOCATION

(Use reverse side if necessary)

Show info such as: History of corner, with reference to Vol. and pg, dates, surveyor; exact description of monument replaced; if location computed, by taped or EDM traverse; landowner remarks, etc.

Found Iron bolt (3/4" by 3") above
7" by 8" by 20" Stone that had been tipped
on its side.
Replaced with Standard Harrison Monument.

Everything O.K. 10/10/75 J.M.-SS
MON BEEPS TIRS OK 3/6/80 RN-SS
OK 9-16-85 GR.
2-GONE-2-NEW 6-5-90 DC-JG
ALL OK 7-29-94 JG-BS
1-GONE, 1-NEW TIE, 2-10-00, JG-BS
OK 1-25-05-JG
FO MAG NAIL/TIES 1-26-10

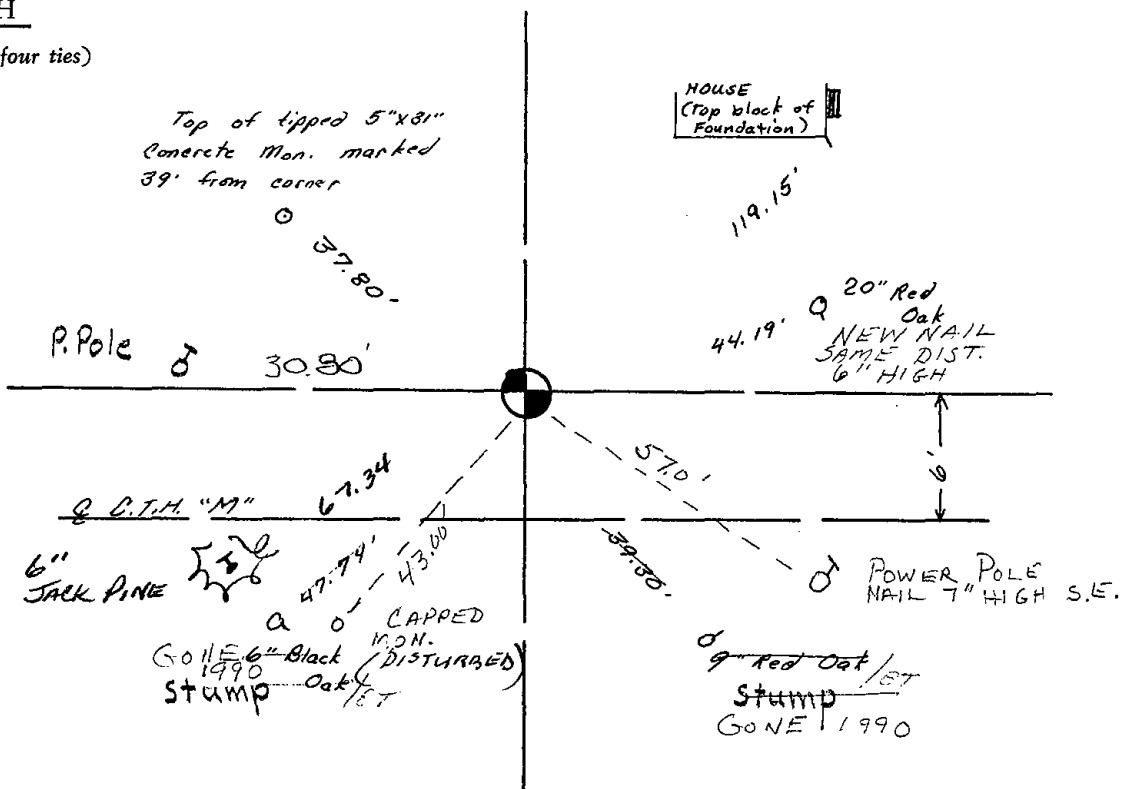
CERTIFIED CORRECT:


Dale C. Hagen
Registered Land Surveyor

DATE: April 24, 1974

TIE SKETCH


(Show at least four ties)







045



ADAMS COUNTY

Survey Monument Record

TYPE OF MONUMENT: 30" HARRISON

STATE PLANE COORDINATES: N _____ E _____

ELEVATION — M.S.L. DATUM: _____

THETA ANGLE: _____

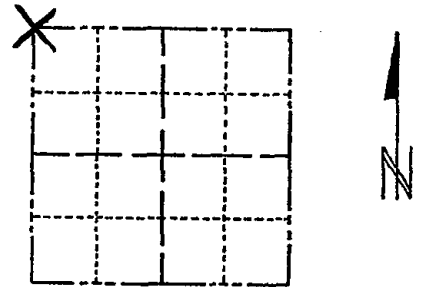
FIELD BOOK: 108 PAGE 119

CORNER NO. 325

SECTION 16

TOWN 17

RANGE 6



LOCATION (Indicated by 'X')

SEAL:

BASIS FOR MONUMENT LOCATION

(Use reverse side if necessary)

Show info such as: History of corner, with reference to Vol. and pg, dates, surveyor; exact description of monument replaced; if location computed, by taped or EDM traverse; landowner remarks, etc.

Replaced 2" iron pipe found. I excavated the intersection of the road centerlines to see if there may be another marker there. Nothing else found. Point accepted after running west and north lines of the section.



COR. O.K. 9-27-75 SS
TOP BROKEN OFF TIES OK 3/6/80 RN-SS
" " " " " 7-12-85 SS-DK
4-NEW 6-5-90 DC-JG

CERTIFIED CORRECT:

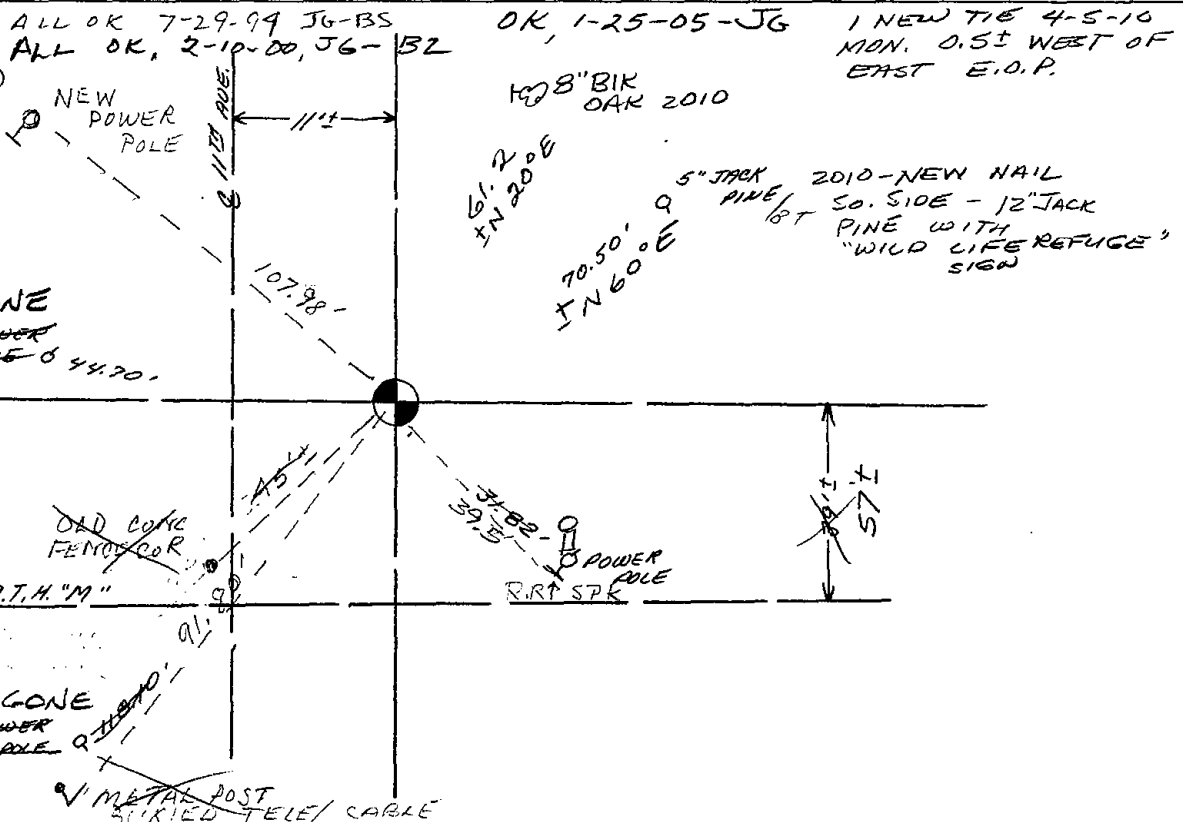
July, 1973 A.B. Kiedrowski


Registered Land Surveyor

DATE: _____

TIE SKETCH


(Show at least four ties)







046



ADAMS COUNTY

Survey Monument Record

TYPE OF MONUMENT: Capped and Stamped 2" Iron Pipe

STATE PLANE COORDINATES: N _____
E _____

ELEVATION — M.S.L. DATUM: _____

THETA ANGLE: _____

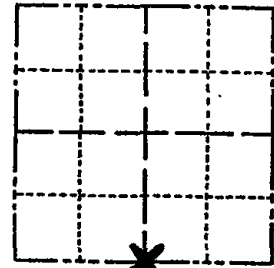
FIELD BOOK: 37 PAGE 55

CORNER NO. 46

SECTION 9

TOWN 17

RANGE 6



LOCATION
(Indicated by 'X')

SEAL:



BASIS FOR MONUMENT LOCATION

(Use reverse side if necessary)

Show info such as: History of corner, with reference to Vol. and pg. dates, surveyor; exact description of monument replaced; if location computed, by taped or EDM traverse; landowner remarks, etc.

Found existing capped 2" iron pipe.
The cap is stamped N $\frac{1}{4}$ Corner.
Verified by EDM traverse

mon + TIES OK RN-SS 3/6/80
OK 9-16-85 GPR
OK 2-6-90 KZ-CR
1-GONE, 1-NEW 7-29-94 JG-BS
ALL OK, 2-10-00, JG-BZ
1-NEW 1-28-05-JL
2" 2-10-10 SS

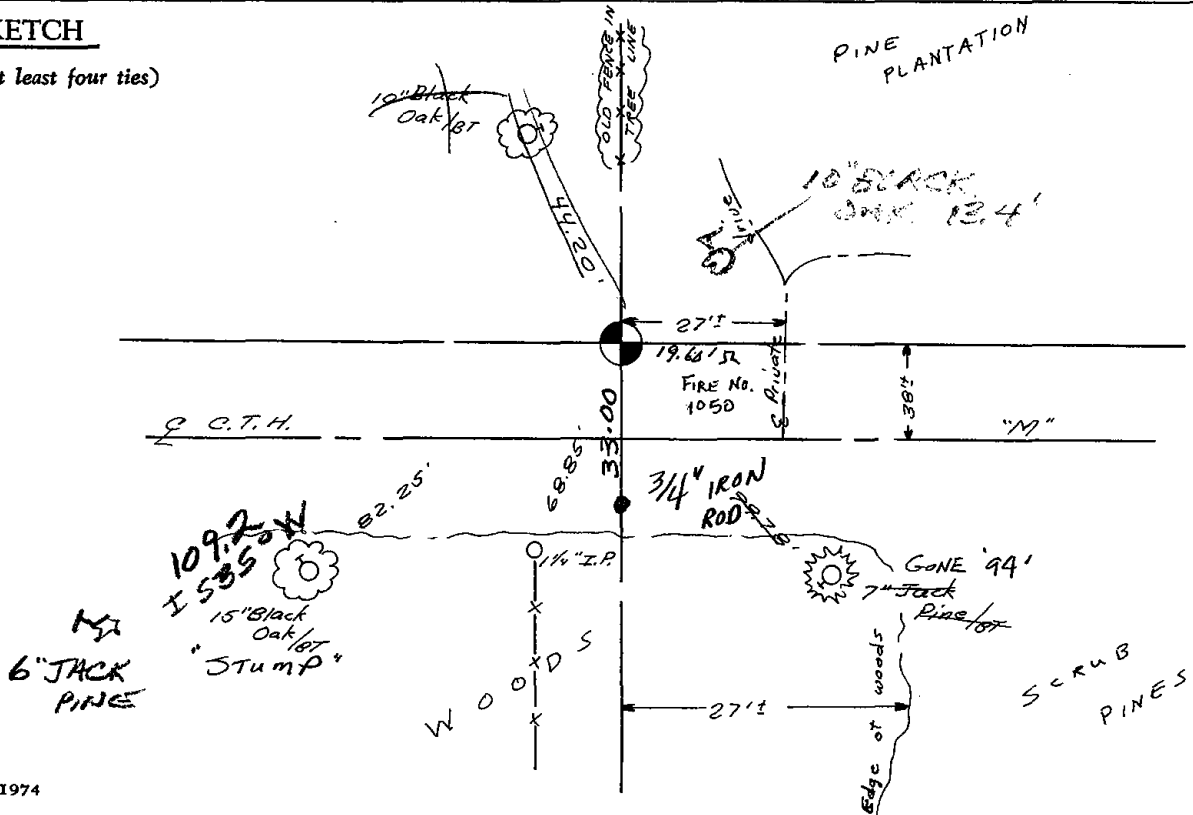
CERTIFIED CORRECT:


Anthony B. Kiedrowski
Registered Land Surveyor

DATE: 9/8/78

TIE SKETCH


(Show at least four ties)







047



ADAMS COUNTY

CORNER NO. 328
SECTION 10
TOWN 17
RANGE 6

Survey Monument Record

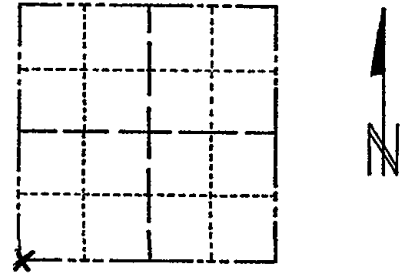
TYPE OF MONUMENT: HARRISON

STATE PLANE COORDINATES: N _____
E _____

ELEVATION — M.S.L. DATUM: _____

THETA ANGLE: _____

FIELD BOOK: 108 PAGE 122



LOCATION (Indicated by 'X')

SEAL:



BASIS FOR MONUMENT LOCATION

(Use reverse side if necessary)

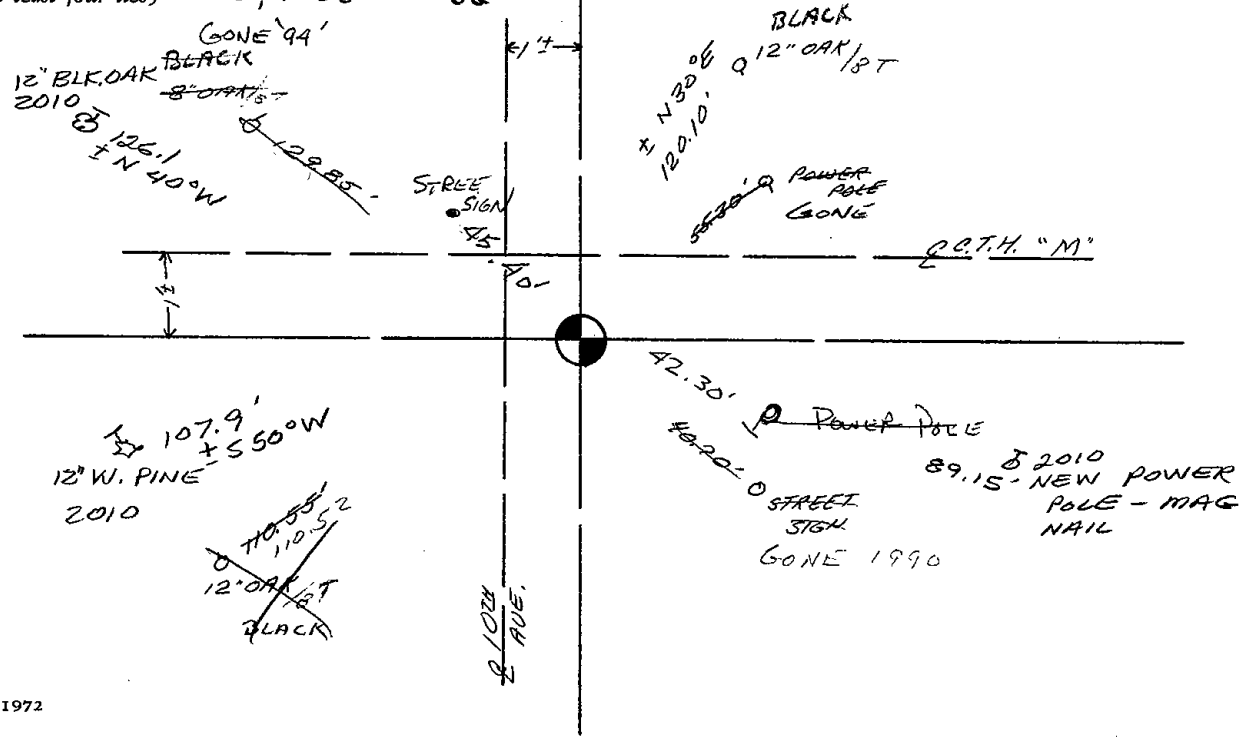
Show info such as: History of corner, with reference to Vol. and pg, dates, surveyor; exact description of monument replaced; if location computed, by taped or EDM traverse; landowner remarks, etc.


SIGN GONE OTHERS OK 1-31-90 KZ-GR
COROK 7-12-85 SS-DK
COR. O.K. 10-18-75 DM-SS
" " 3/6/80 RN-SS

ABK Dug and Found CEMENT CORNER
SET by M.C. SMITH SEPT. 15, 1922
COUNTY SURVEYOR RECORD Vol 2 Page 107

CERTIFIED CORRECT:
Anthony B. Kiedrowski
Registered Land Surveyor
DATE: 7/79


TIE SKETCH 1-GONE 2-NEW 7-29-94 JG-BS 3 NEW TIES 04-05-10 SS
1-GONE, 4-TIES LEFT, 2°40-00, 56-82
(Show at least four ties) OK, 1-28-05-JG







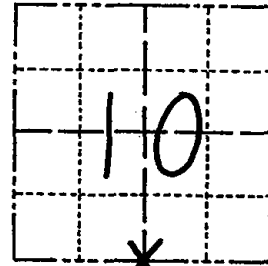
048



Government Land Corner Certificate

ADAMS County
 TYPE OF MONUMENT: HARRISON
 STATE PLANE COORDINATES: N _____
 E _____
 ELEVATION — M.S.L. DATUM: _____
 THETA ANGLE: _____
 FIELD BOOK: 54 PAGE 60
 DRAWN BY: B. SULLIVAN

CORNER NO. 48
 SECTION 10
 TOWN 17
 RANGE 6



LOCATION
 (Indicated by 'X')

BASIS FOR MONUMENT LOCATION

Show info such as: History of corner, with reference to Vol. and pg., dates, surveyor; exact description of monument replaced; if location computed, by taped or EDM traverse; landowner remarks, etc. (Use reverse side if necessary)

Set corner equidistant and on line between adjacent section corners after running a T2/EDM traverse of Section 10. Excavation was not attempted at this location due to the lack of conclusive collateral evidence and resurvey information.

Harrison OK · 2 Ties Gone · 2 New.
 9-16-85 GR

ALL OK 1-30-90 KZ-GR

ALL OK 7-29-94 JG-B5

2-GONE, 2-NEW TIE, 2-10-00, JG-B2

2-10-10 TIES OK SS

SEAL:



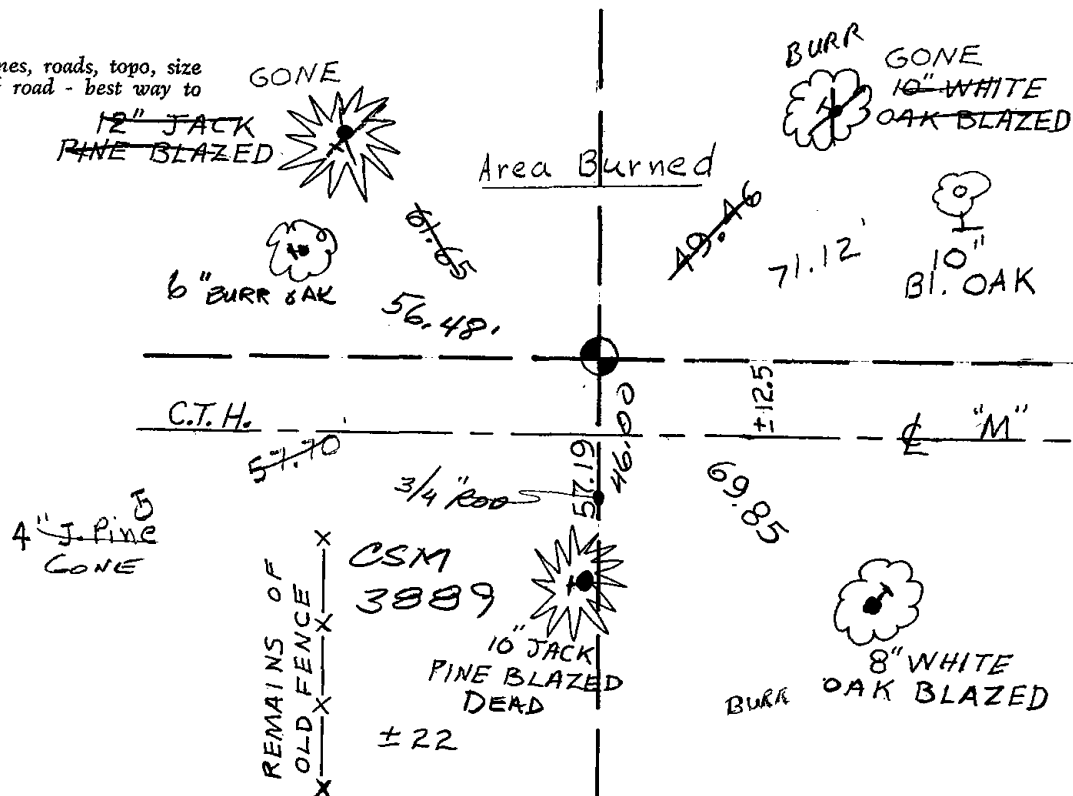
DATA SHOWN HERE ON
 CERTIFIED CORRECT:

Gregory P. Rhinehart
 Registered Land Surveyor

DATE: 7/26/79


TIE SKETCH

Show at least four ties, also fence lines, roads, topo, size and type of 'witness trees' and if off road - best way to arrive at corner.





049



ADAMS COUNTY

Survey Monument Record

TYPE OF MONUMENT: Standard Harrison Monument

STATE PLANE COORDINATES: N _____
E _____

ELEVATION — M.S.L. DATUM: _____

THETA ANGLE: _____

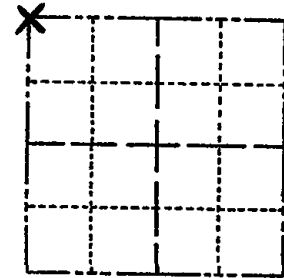
FIELD BOOK: _____ PAGE _____

CORNER NO. 494

SECTION 14


TOWN 17

RANGE 6



LOCATION
(Indicated by 'X')

SEAL:



BASIS FOR MONUMENT LOCATION

(Use reverse side if necessary)

Show info such as: History of corner, with reference to Vol. and pg, dates, surveyor; exact description of monument replaced; if location computed, by taped or EDM traverse; landowner remarks, etc.

Retraced survey of Section 11 (ie. Section to North) by Ray C. Carlson, S-297, and re-established Northwest corner of Section 14.

CORNER O.K. 9-27-75 SS
" " 3/6/88 SS RM
1 GONE NO NEW DK 7-16-85
ALL OK 1-31-90 KZ-GR
ALL OK 7-29-94 JB-BB

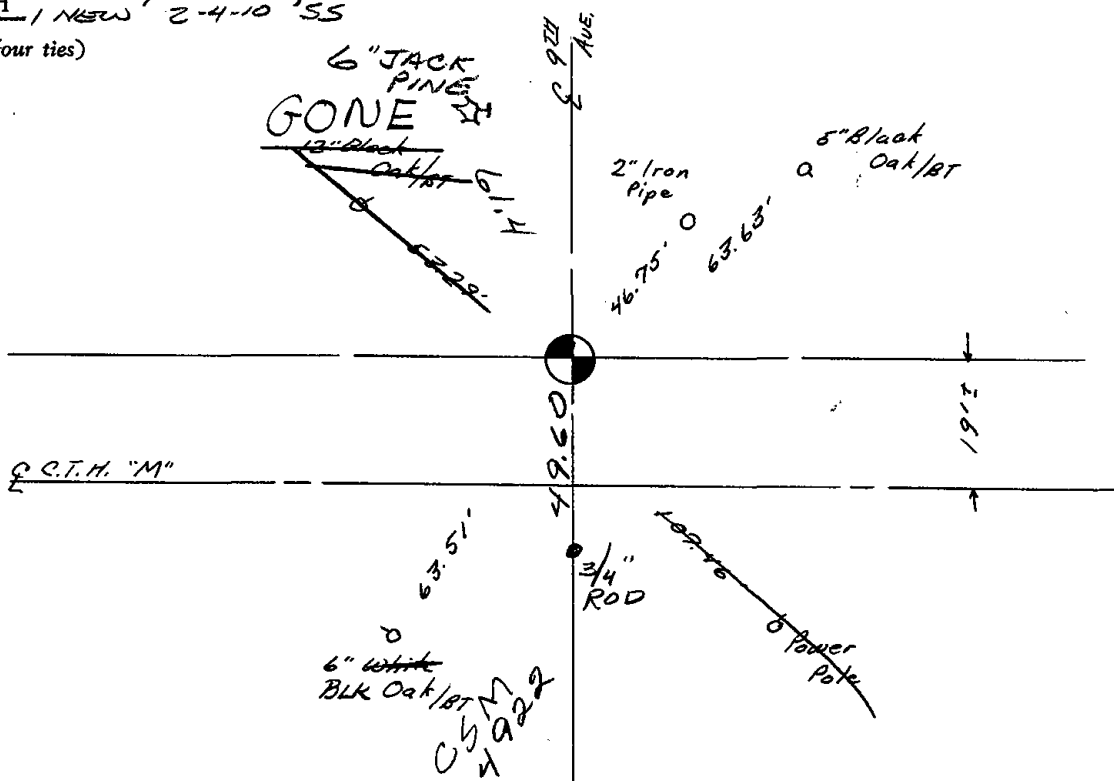
CERTIFIED CORRECT:


Dale C. Hagen
Registered Land Surveyor

DATE: August 19, 1974

TIE SKETCH ALL OK, 2-10-00 JG-BB
1 NEW, 2-4-10 '55


(Show at least four ties)







050



ADAMS COUNTY

Survey Monument Record

CORNER NO. 495
 SECTION 14
 TOWN 17
 RANGE 6

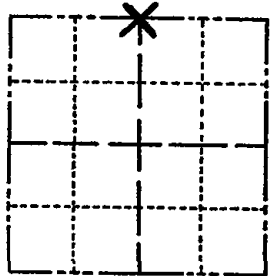
TYPE OF MONUMENT: Standard Harrison Monument

STATE PLANE COORDINATES: N _____
E _____

ELEVATION — M.S.L. DATUM: _____


THETA ANGLE: _____

FIELD BOOK: _____ PAGE _____



LOCATION
(Indicated by 'X')

SEAL:



BASIS FOR MONUMENT LOCATION

(Use reverse side if necessary)

Show info such as: History of corner, with reference to Vol. and pg. dates, surveyor; exact description of monument replaced; if location computed, by taped or EDM traverse; landowner remarks, etc.

Ran EMD/transit traverse between Northeast and Northwest corners of Section 14.

No evidence as to the location of the Quarter corner was found, though there exists a pipe at a fence corner toward the North. There is no evidence in the County Surveyor's office as to the origin of this pipe.

According to Section 59.62 of the Wisconsin Statutes, the Quarter corner was set equidistant and on line between the Northeast and Northwest Section corners.

CERTIFIED CORRECT:

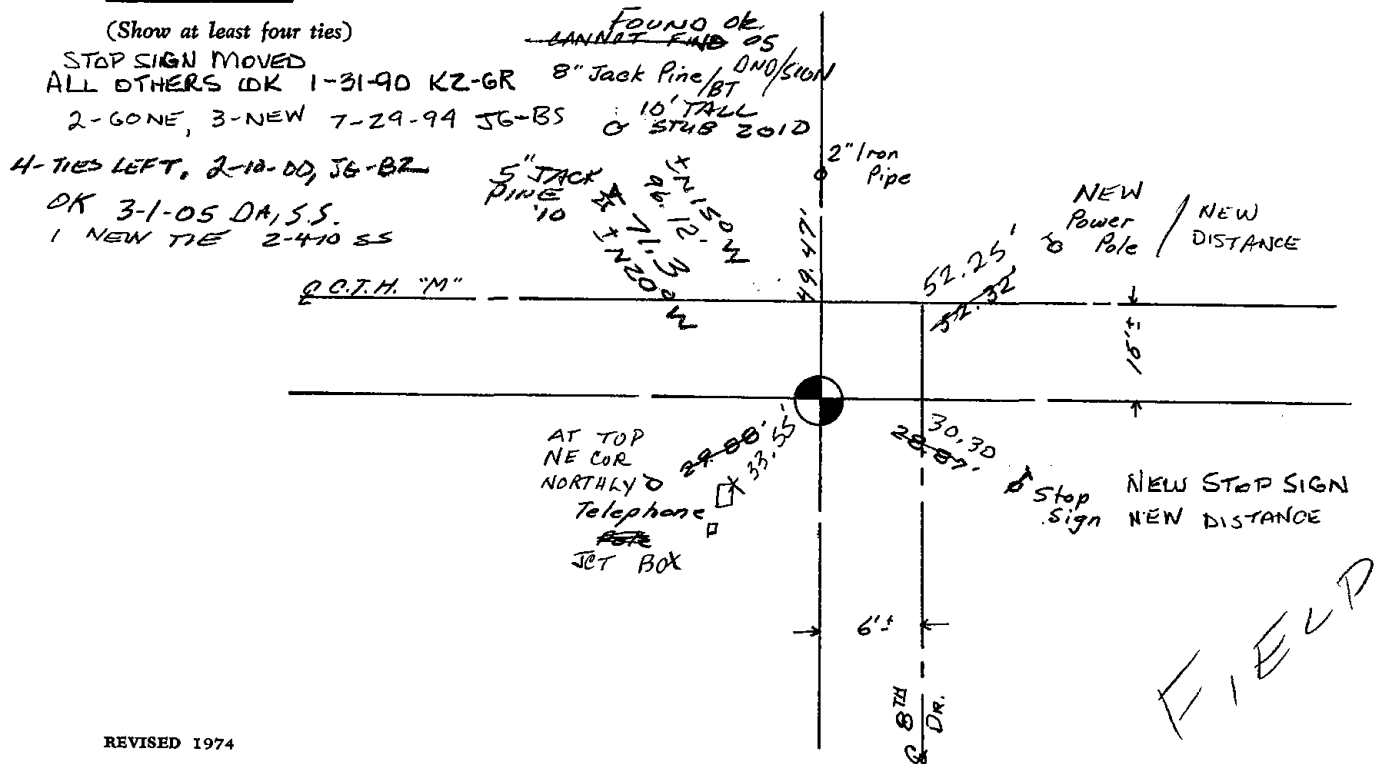
Dale C. Hagen
Registered Land Surveyor


DATE: August 19, 1974

COR. O.K. 9-27-75 SS
 COR. BELPS 3-13-80 RN-SS
 ALL OK 7-16-85 DK

TIE SKETCH


(Show at least four ties)







051



ADAMS COUNTY

Survey Monument Record

TYPE OF MONUMENT: Standard Harrison Monument


STATE PLANE COORDINATES: N _____
E _____

ELEVATION — M.S.L. DATUM: _____

THETA ANGLE: _____

FIELD BOOK: _____ PAGE _____

CORNER NO. 496 ⁽⁵¹⁾
SECTION 14
TOWN 17 N
RANGE 6 E



LOCATION
(Indicated by 'X')

BASIS FOR MONUMENT LOCATION

(Use reverse side if necessary)

Show info such as: History of corner, with reference to Vol. and pg, dates, surveyor; exact description of monument replaced; if location computed, by taped or EDM traverse; landowner remarks, etc.

SEAL:



EDM/transit traverse indicated search area for the Northeast corner of Section 14.

The only evidence of the location of the corner was an existing Railroad spike, and this was accepted and monumented.

COR. O.K. 9-27-75 S.S.

COR. BEARS 3/13/80 RN-SJ

ALL OK 7-16-85 OK

ALL OK SEE CSM 1-31-90 KT-GR

1-GONE, 2-NEW 7-29-94 JG-BB

1-NEW TIE, 2-10-00, JG-BZ

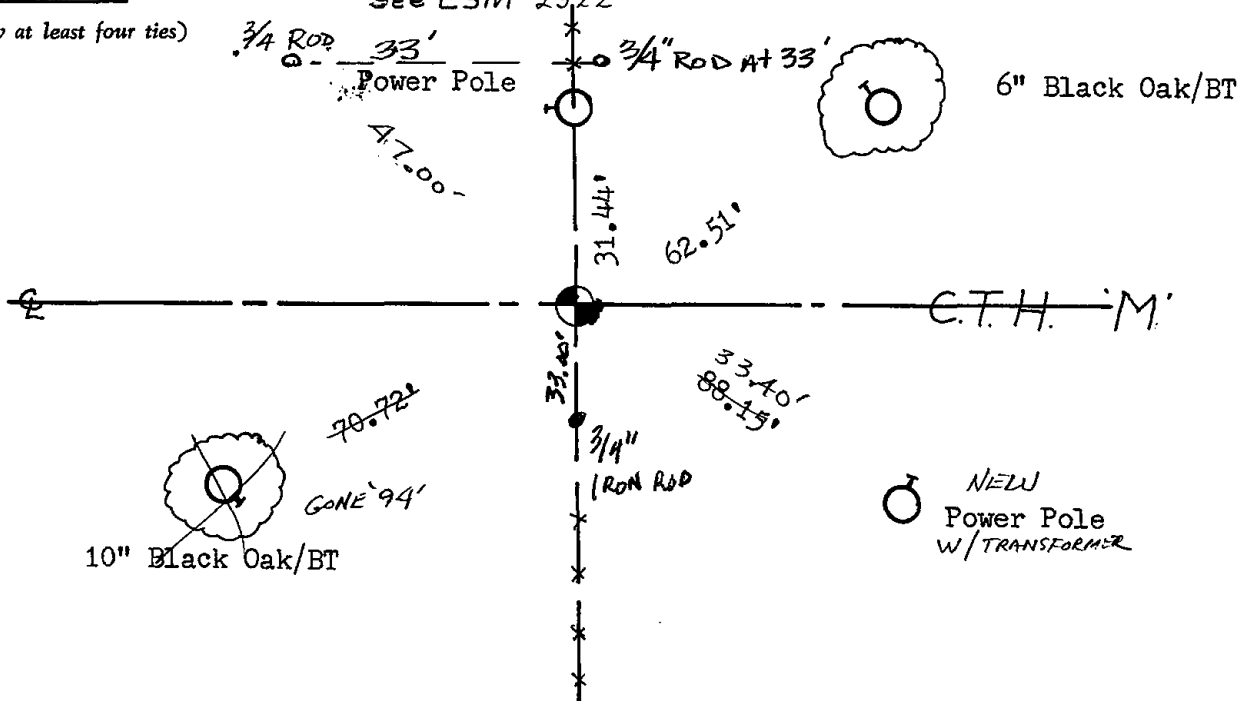
CERTIFIED CORRECT:


Dale C. Hagen
Registered Land Surveyor

DATE: August 19, 1974

TIE SKETCH OK 3-1-85 KA-SS SEE CSM 2322
2-11-10 SS


(Show at least four ties)







052

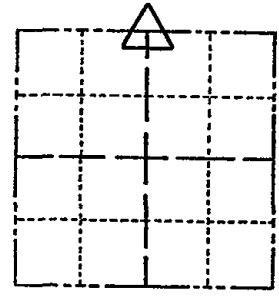


ADAMS COUNTY

Survey Monument Record

TYPE OF MONUMENT: 30" HARRISON
STATE PLANE COORDINATES: N _____
E _____
ELEVATION — M.S.L. DATUM: _____
THETA ANGLE: _____
FIELD BOOK: 104 PAGE 73

CORNER NO. 41
SECTION 13
TOWN 17
RANGE 6



LOCATION (Indicated by 'X')

SEAL:

BASIS FOR MONUMENT LOCATION

(Use reverse side if necessary)

Show info such as: History of corner, with reference to Vol. and pg, dates, surveyor; exact description of monument replaced; if location computed, by taped or EDM traverse; landowner remarks, etc.

Found "RR" spike and set monument

August 23, 1971

Sam T. Mullen R.L.S. S-981

COR O.K. 9-27-75 SS
COR. BEEPS 3/12/80 RN-SS
ALL OK 7-16-85 DK
2-GONE - 3 NEW 1990 KZ
1-GONE, 1-NEW 7-29-94 JG-135
1-GONE, 2-10-00, JG-BZ / OR 3-1-05 DA-SS
" 7-4-10 -SS

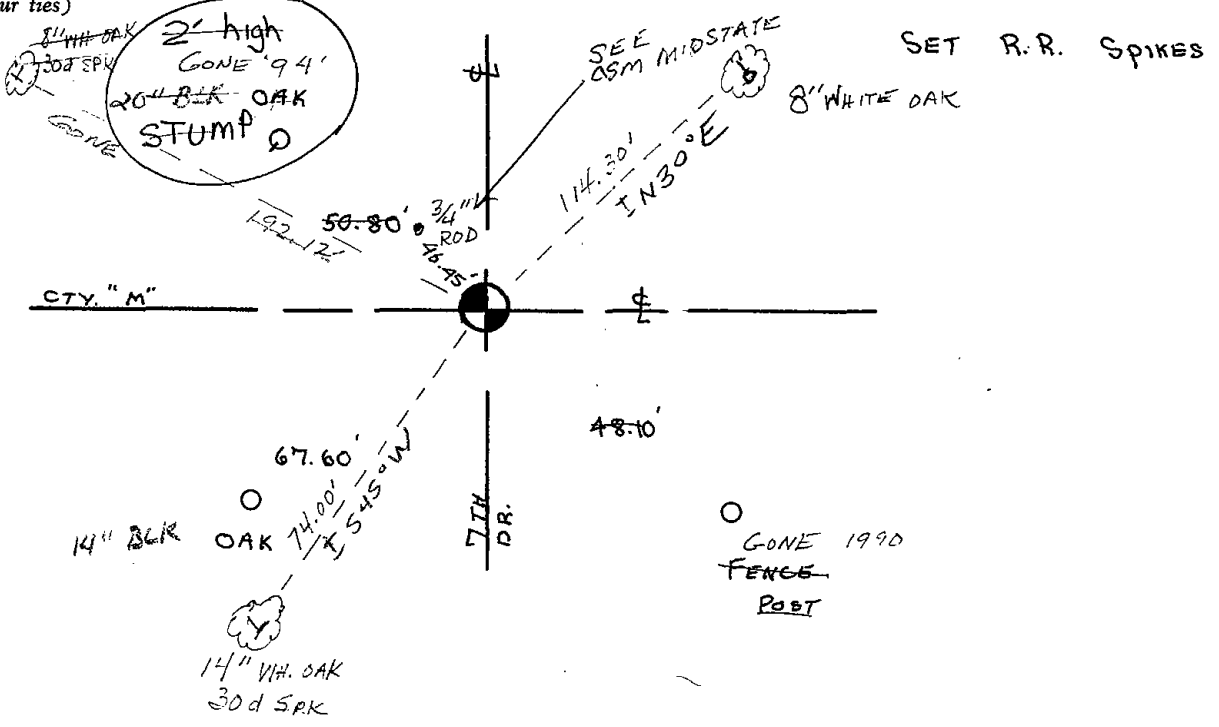
CERTIFIED CORRECT:


Registered Land Surveyor

DATE: _____

TIE SKETCH


(Show at least four ties)







054



ADAMS COUNTY

Survey Monument Record

TYPE OF MONUMENT: HARRISON Mod. STANDARD 1/4 CORNER

STATE PLANE COORDINATES: N _____

E _____

ELEVATION — M.S.L. DATUM: _____

THETA ANGLE: _____

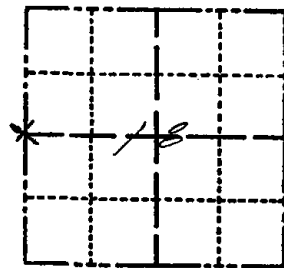
FIELD BOOK: 565 PAGE 28

CORNER NO. 54

SECTION 18

TOWN 17

RANGE 6



LOCATION (Indicated by 'X')



SEAL:

BASIS FOR MONUMENT LOCATION

(Use reverse side if necessary)

Show info such as: History of corner, with reference to Vol. and pg, dates, surveyor; exact description of monument replaced; if location computed, by taped or EDM traverse; landowner remarks, etc.

MADE THOROUGH SEARCH OF ALL ADAMS COUNTY SURVEY RECORDS.
FOUND SECTION COMPOSITE OF SECTION 18. T17N. R.6E DRAFTED BY M.C. SMITH IN JULY 1919. THIS SECTION COMPOSITE SHOWED TWO BEARING TAPE REFERENCES. I RAN AN EXTENSIVE E.D.M. TRAVERSE OF SECTION 18. FROM SAID TRAVERSE I COMPUTED THE LOCATION OF CORNER BY SINGLE PROPORTIONAL MEASURE BETWEEN THE ESTABLISHED NW. CORNER AND S.W. CORNER OF SAID SECTION 18. I MADE AN EXTENSIVE SEARCH FOR THE BEARING TAPES AS GIVEN BY M.C. SMITH. I NOTED THAT THE COMPLETE AREA HAD BEEN BURNED OFF AND THAT NO SIZEABLE STUMPS OR TREES OF SPECIES NOTED REMAINED IN FACT. I ESTABLISHED THE LOCATION OF THIS CORNER BY SINGLE PROPORTIONAL MEASURE.

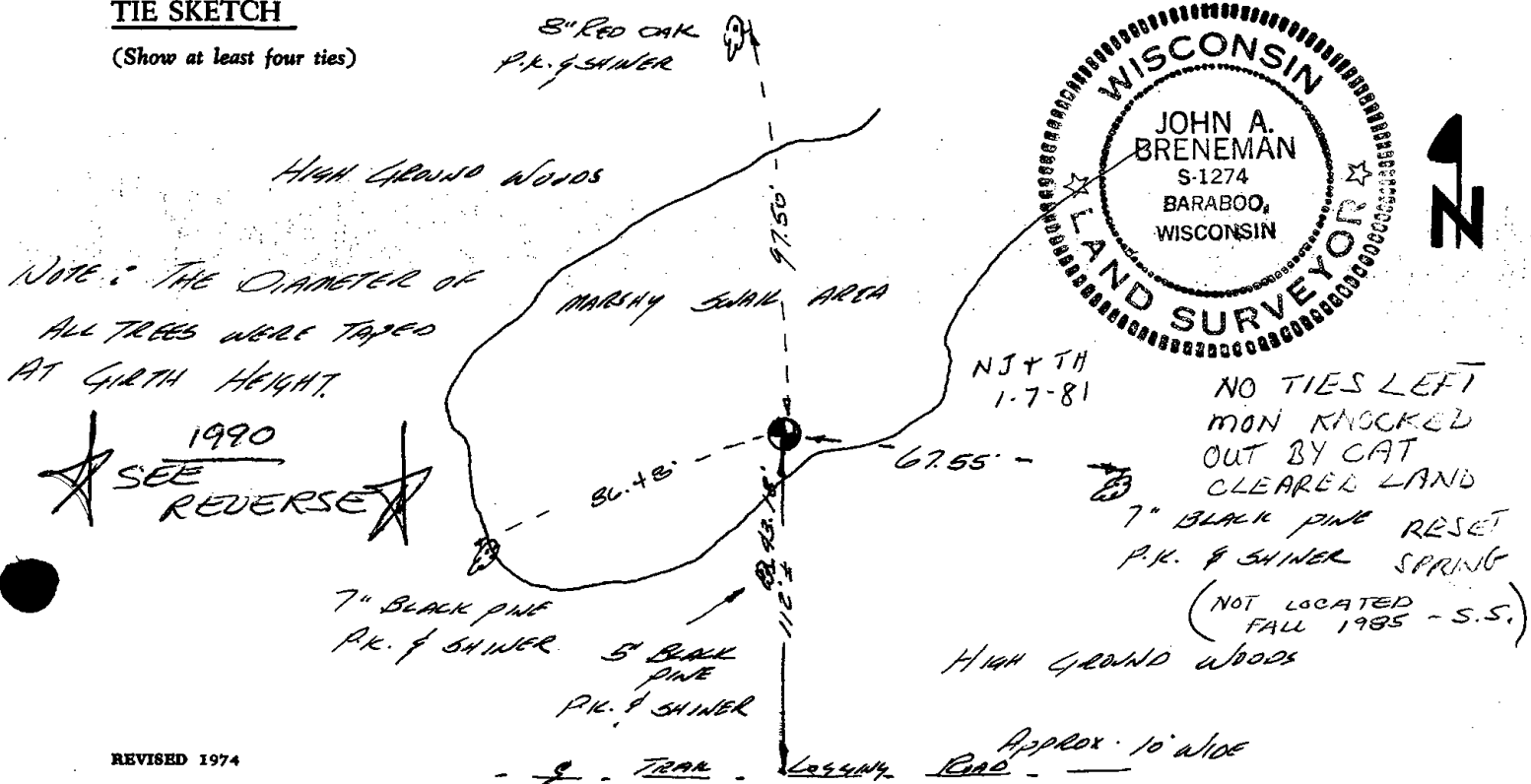
CERTIFIED CORRECT:

John A. Breneman
Registered Land Surveyor

DATE: November 1, 1977

TIE SKETCH

(Show at least four ties)



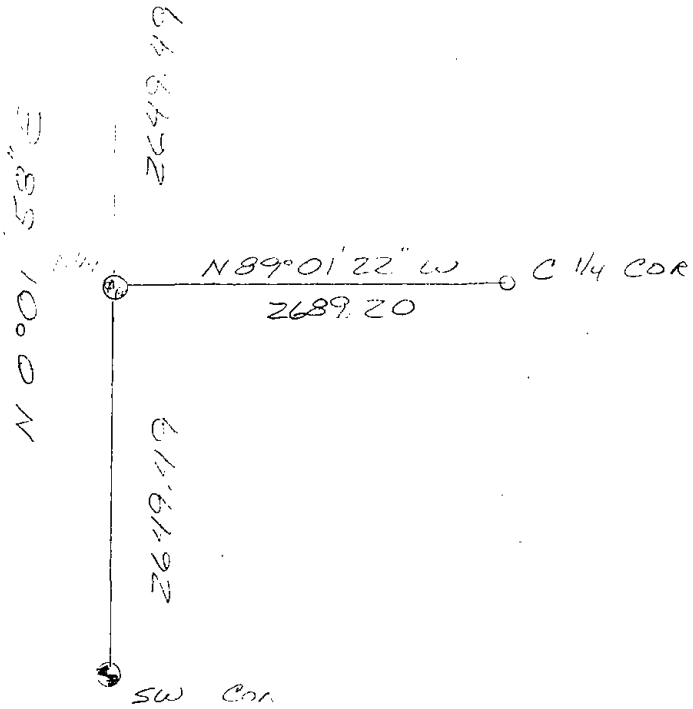
NO TIES LEFT
MON KNOCKED
OUT BY CAT
CLEARED LAND
7" BLACK PINE RESET
P.K. & SHINER SPRING
(NOT LOCATED
FALL 1985 - S.S.)

No	EVIDENCE	OF	MONUMENT.	7-9-90	JG-SS
"	"	"	"	7-29-94	JG-B5
"	"	"	"	2-10-00	JG-BZ
"	"	"	"	3-21-05	JG

DIMENSIONS ARE FROM CLIPBOARD COMPOSITE


ON FILE, SECTION 18-17-6, COUNTY
SURVEYOR'S OFFICE, FILED JAN. 1978

⊙ NW COR





055



ADAMS COUNTY

Survey Monument Record

TYPE OF MONUMENT: HARRISON MONUMENT

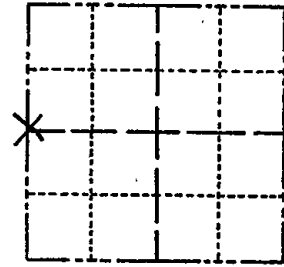
STATE PLANE COORDINATES: N _____ E _____

ELEVATION -- M.S.L. DATUM: _____

THETA ANGLE: _____

FIELD BOOK: _____ PAGE _____

CORNER NO. 451
SECTION 17
TOWN 17
RANGE 6



LOCATION (Indicated by 'X')

SEAL:



BASIS FOR MONUMENT LOCATION

(Use reverse side if necessary)

Show info such as: History of corner, with reference to Vol. and pg, dates, surveyor; exact description of monument replaced; if location computed, by taped or EDM traverse; landowner remarks, etc.

Corner relocated by retracing tie as shown on Railroad Plat.

Corner falls in Westerly right of way ditch of State Trunk Highway 13. Set Standard Harrison Monument.

CORNER O.K. 10/28/75 D.M. S.C.
" " 7/26/85 DK-DK
1 GONE NO NEW 2-6-90 KZ-CR
2-GONE, 3-NEW 7-29-94 JG-B5
ALL OK 2-10-00, JG-B2
OK, 1-28-05-JG

CERTIFIED CORRECT:

Dale C. Hagen
Registered Land Surveyor

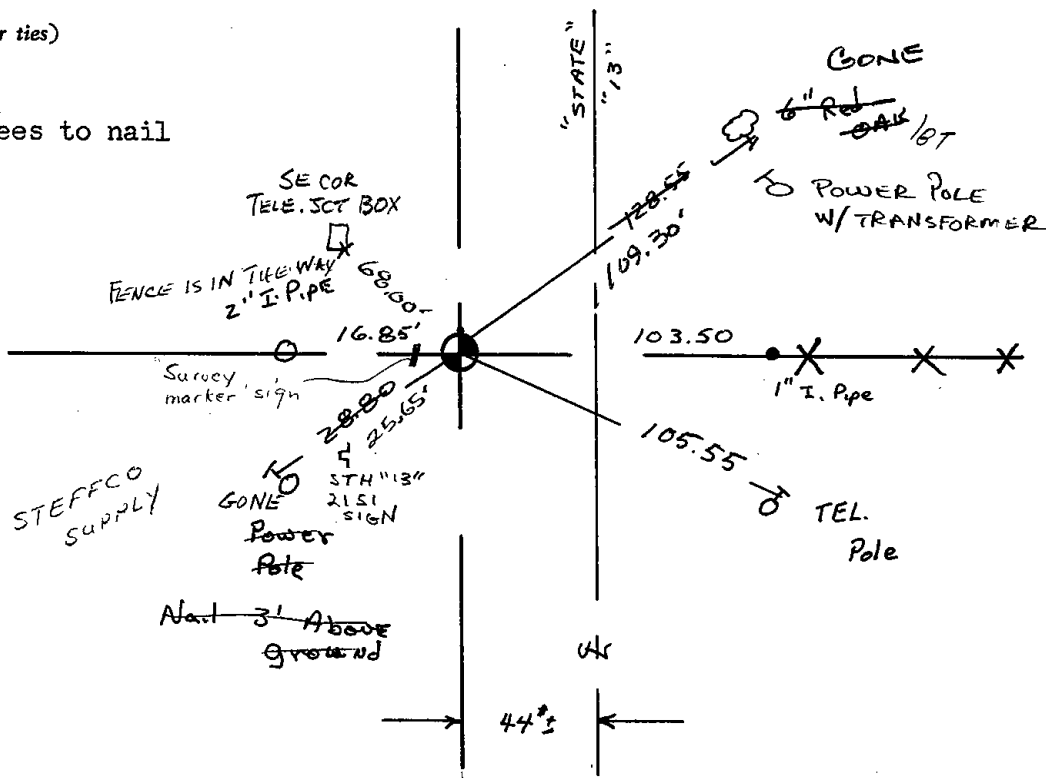
DATE: July 31, 1974

TIE SKETCH

(Show at least four ties)

NOTE:


Ties in trees to nail in disc.







056



ADAMS COUNTY

Survey Monument Record

TYPE OF MONUMENT: Standard Harrison

STATE PLANE COORDINATES: N _____

E _____

ELEVATION — M.S.L. DATUM: _____

THETA ANGLE: _____

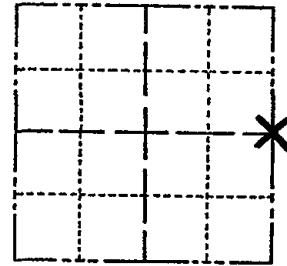
FIELD BOOK: /// PAGE 5

CORNER NO. 365

SECTION 17


TOWN 17

RANGE 6



LOCATION
(Indicated by 'X')

SEAL:



BASIS FOR MONUMENT LOCATION

(Use reverse side if necessary)

Show info such as: History of corner, with reference to Vol. and pg, dates, surveyor; exact description of monument replaced; if location computed, by taped or EDM traverse; landowner remarks, etc.

Found existing 1-inch iron pipe at proper distance from reference monument set by R. Phillips. Monument to the Northwest has been destroyed. Replaced with Standard Harrison Monument.

CORNER O.K. 9-27-75 SS
 MON. BEERS TRS OK 3/80 RANS
 1 GONE 1 new 7-18-85 DK
 1-GONE-2-NEW 6-5-90 DC-JG
 ALL OK 8-1-94 JG-BS
 ALL OK, 2-14-80, JG

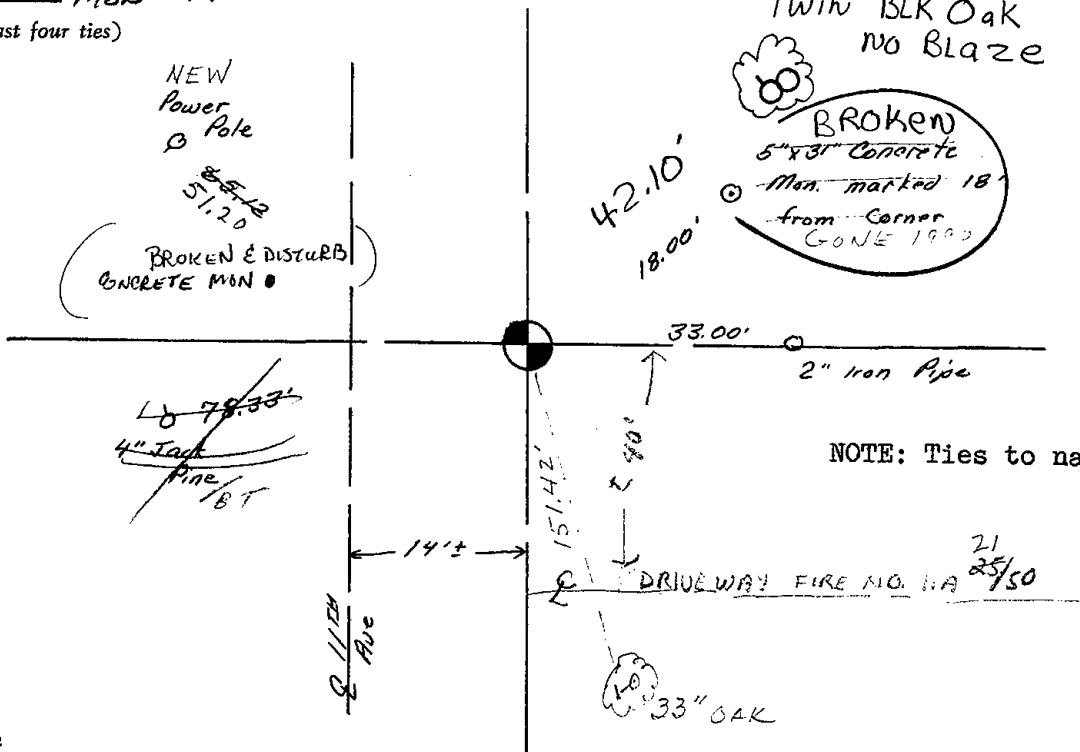
CERTIFIED CORRECT:

Dale C. Hagen
 Registered Land Surveyor


DATE: April 24, 1974

TIE SKETCH OK, 1-25-05-JG MON 947123 OK 1-26-10

(Show at least four ties)




NOTE: Ties to nail and disc.





057



ADAMS COUNTY

Survey Monument Record

TYPE OF MONUMENT: STANDARD HARRISON

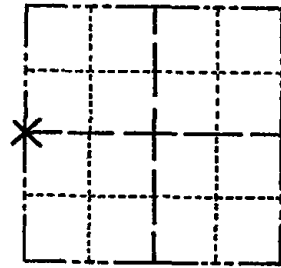
STATE PLANE COORDINATES: N _____ E _____

ELEVATION — M.S.L. DATUM: _____

THETA ANGLE: _____

FIELD BOOK: _____ PAGE _____

CORNER NO. 544
SECTION 15
TOWN 17
RANGE 6



LOCATION (Indicated by 'X')

SEAL:

BASIS FOR MONUMENT LOCATION

(Use reverse side if necessary)

Show info such as: History of corner, with reference to Vol. and pg. dates, surveyor; exact description of monument replaced; if location computed, by taped or EDM traverse; landowner remarks, etc.

Two existing concrete witness monuments were found, one being Easterly and one Southwesterly, indicating the location of the Quarter corner.

Excavation at the location indicated by the witness monuments revealed the existence of a 1 1/2 inch diameter iron pipe. Said pipe was replaced with a Standard Harrison Monument.



CORNER O.K. 1975
MON. TIES OK 3/6/80 RN-SS
ALL OK 7-18-85 DK
ALL OK 6-26-90 JG

CERTIFIED CORRECT:

Dale C. Hagen
Registered Land Surveyor

DATE: August 19, 1974

TIE SKETCH

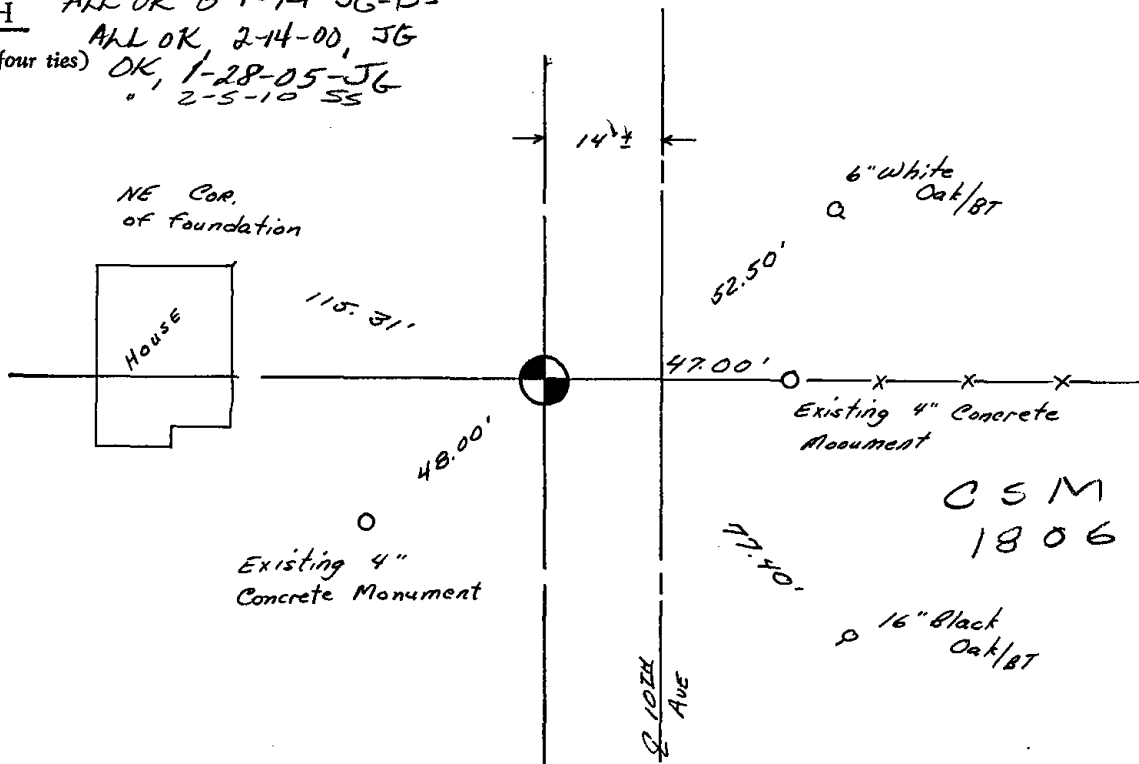
ALL OK B-1-94 JG-BS


ALL OK 2-14-00, JG

OK, 1-28-05-JG

" 2-5-10 SS


(Show at least four ties)







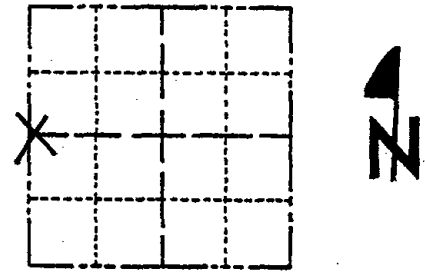
058



Government Land Corner Certificate

Adams County
 TYPE OF MONUMENT: HARRISON
 STATE PLANE COORDINATES: N _____
 E _____
 ELEVATION — M.S.L. DATUM: _____
 THETA ANGLE: _____
 FIELD BOOK: L.L. PAGE _____
 DRAWN BY: BASLER

CORNER NO. 58
 SECTION 14
 TOWN 17
 RANGE 6E



LOCATION
(Indicated by 'X')

BASIS FOR MONUMENT LOCATION

Show info such as: History of corner, with reference to Vol. and pg., dates, surveyor; exact description of monument replaced; if location computed, by taped or EDM traverse; landowner remarks, etc. (Use reverse side if necessary).

Searched area, could find no evidence of original monument or any remonumentation. Set Harrison midway on straight line between adjacent corners.

- 1 NEW TIE 1-15-90 SS
- 1-NEW TIE 8-2-94 56-BS
- ALL OK, 4-6-00 - JG
- OK 2-18-05 SS
- 3 NEW TIES 1-25-10 SS

SEAL:

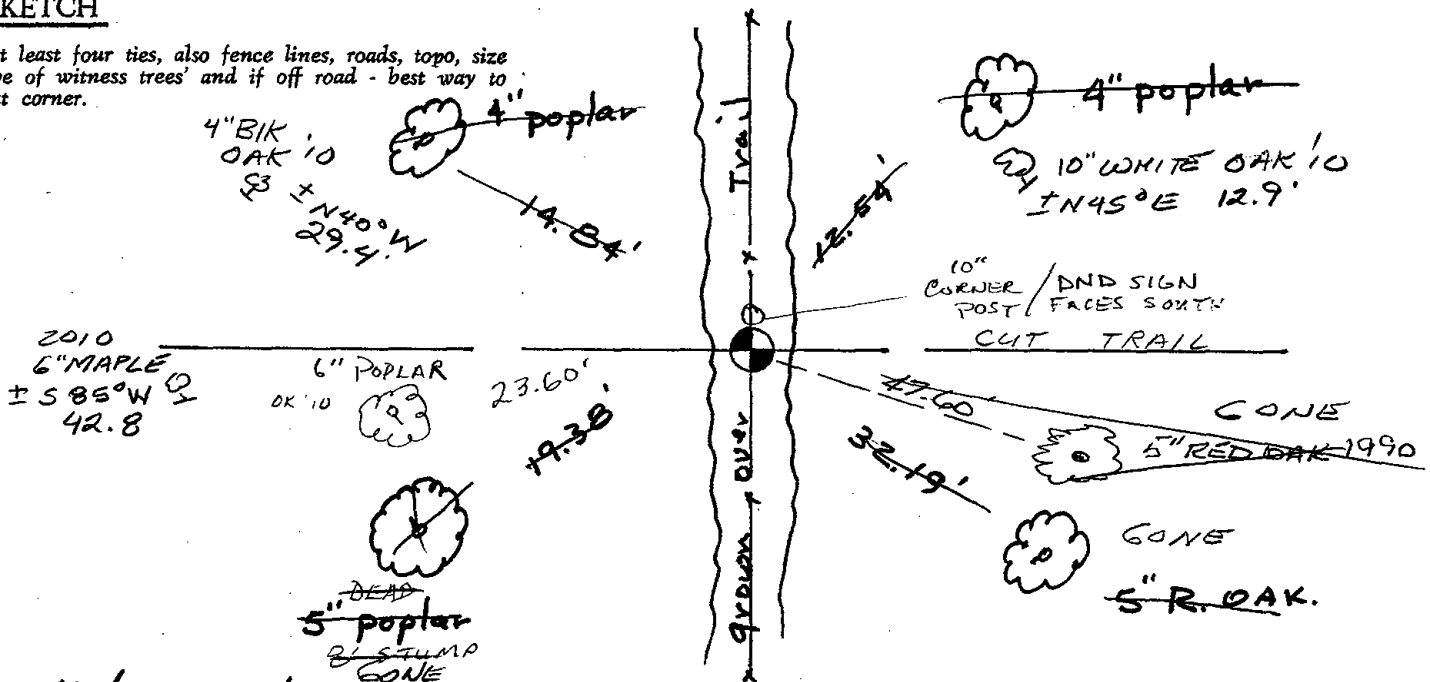
DATA SHOWN HERE ON
CERTIFIED CORRECT:

Wayne Basler
Registered Land Surveyor

DATE: 7-2-80

TIE SKETCH


Show at least four ties, also fence lines, roads, topo, size and type of witness trees and if off road - best way to arrive at corner.



All distances to spikes in trees / blazed



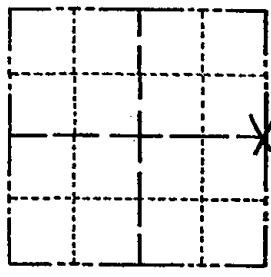
059



Government Land Corner Certificate

Adams County
 TYPE OF MONUMENT: HARRISON
 STATE PLANE COORDINATES: N _____
 E _____
 ELEVATION — M.S.L. DATUM: _____
 THETA ANGLE: _____
 FIELD BOOK: LL. PAGE _____
 DRAWN BY: BASLER

CORNER NO. 59
 SECTION 14
 TOWN 17
 RANGE 6E




LOCATION
 (Indicated by 'X')

BASIS FOR MONUMENT LOCATION

Show info such as: History of corner, with reference to Vol. and pg., dates, surveyor; exact description of monument replaced; if location computed, by taped or EDM traverse; landowner remarks, etc. (Use reverse side if necessary)

Searched area, could find no evidence of the Original monument or of any remonumentation thereof. Set Corner midway on line between NE Cor. & SE Cor. 14-17-6E.

SEAL:



SEE REVERSE SIDE
 FOR NEW SKETCH - 10-29-85

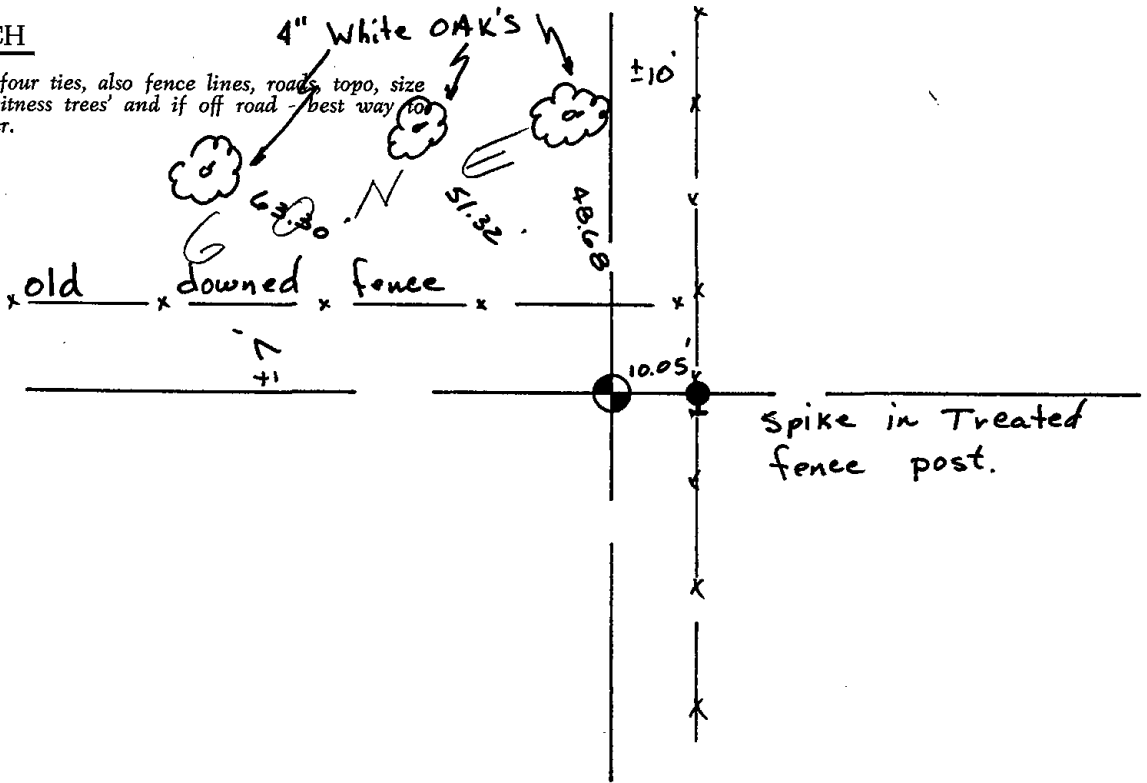
DATA SHOWN HERE ON
 CERTIFIED CORRECT:


Wayne Basler
 Registered Land Surveyor

DATE: 6-20-80


TIE SKETCH

Show at least four ties, also fence lines, roads, topo, size and type of witness trees' and if off road - best way to arrive at corner.





062



ADAMS COUNTY

Survey Monument Record

TYPE OF MONUMENT: H.A. 2 1/2" IRON - NON. STANDARD 1/4 COR

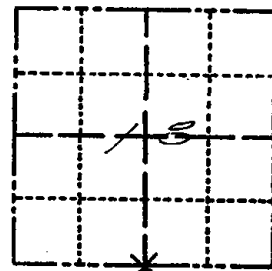
STATE PLANE COORDINATES: N _____
E _____

ELEVATION - M.S.L. DATUM: _____

THETA ANGLE: _____

FIELD BOOK: 565 PAGE 30

CORNER NO. 62
SECTION 18
TOWN 17
RANGE 6



LOCATION
(Indicated by 'X')



BASIS FOR MONUMENT LOCATION

(Use reverse side if necessary)

Show info such as: History of corner, with reference to Vol. and pg, dates, surveyor; exact description of monument replaced; if location computed, by taped or EDM traverse; landowner remarks, etc.

SEAL:

MADE THOROUGH SEARCH OF ALL ADAMS COUNTY SURVEY RECORDS IN SECTIONS 18, 19 T. 17 N. R. 6 E. FOUND BEARING TREE INFORMATION FOR THIS AND ALL OTHER CORNERS IN SECTION 18. TWO B.T. WERE GIVEN AT THE LOCATION OF THIS CORNER. RAN EXTENSIVE E.D.M. TRAVERSE ON SECTION 18 T. 17 R. 6. BOTH THE SOUTH-EAST AND SOUTH-WEST CORNERS OF THIS SECTION HAD BEEN PREVIOUSLY ESTABLISHED. ALSO THE NORTH AND SOUTH ONE-QUARTER LINE OF THIS SECTION WAS RAN BY M.C. SMITH IN JULY OF 1919 TO ESTABLISH THE WEST LINE OF THE CREATED PLAT OF SHERMAN'S ADDITION TO THE CITY OF ADAMS. I FOUND RECORD & FIELD EVIDENCE AT BOTH THE S.W. CORNER AND THE NORTHWEST CORNER OF THE S. 1/2 OF N. E. 1/4 OF SECTION 18 T. 17 R. 6.

CERTIFIED CORRECT:

John A. Breneman
Registered Land Surveyor

DATE: Nov. 1, 1977
OVER - SIDE 2

TIE SKETCH

(Show at least four ties)

5" BLACK OAK P.K. & SHAWER
7" BLACK PINE P.K. & SHAWER
9" BLACK PINE P.K. & SHAWER


NOTE: THE DIAMETER OF ALL TREES WAS TAPED AT GIRTH HEIGHT.

CHECK IN SPRING NOW AREA IS IN FIELD NO EVIDENCE FOR TIES GROUND FROZEN, MON. COULD BE PLOWED


1-7-81
NJ-TH

(Fd. No EVIDENCE 10-21-85)

SEE REVERSE



SWAMP AREA - MARSH & DRAINAGE DITCH

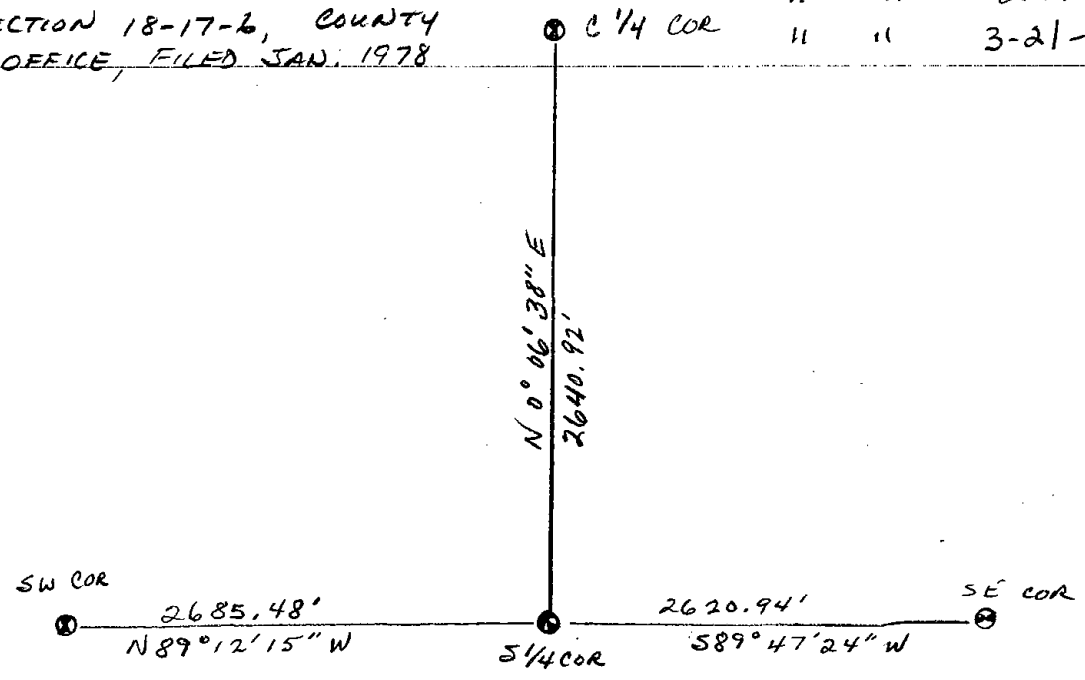


By use of M.C. SMITH'S MONUMENTED EVIDENCE I EXTENDED THE N-S 1/4 LINE SOUTH TO INTERSECT MONUMENTED EVIDENCE FOUND ALONG THE SOUTH LINE OF THE S.E. 1/4 OF SAID SECTION 18. MADE THOROUGH SEARCH FOR BEARING TREES AND STUMPS. I NOTED THAT ONLY VERY YOUNG TREE GROWTH REMAINS. THERE WAS EVIDENCE ABOVE AND BELOW GROUND THAT THE ENTIRE AREA WAS BURNED OFF. I HONORED M.C. SMITH'S MONUMENTED EVIDENCE AND MONUMENTED CORNER AT INTERSECT OF ESTABLISHED ONE-QUARTER LINE AND EXISTING MONUMENTATION ALONG SOUTH LINE S.E. 1/4 18-17-6

NO EVIDENCE OF MONUMENT 10-5-90 JG-SS


NO EVIDENCE OF MONUMENT 8-1-94 JG-BS
 " " 2-14-00, JG
 " " 3-21-05, JG

DIMENSIONS ARE FROM SECTION COMPOSITE ON FILE, SECTION 18-17-6, COUNTY SURVEYOR'S OFFICE, FILED JAN. 1978





063



ADAMS COUNTY

CORNER NO. 363
 SECTION 17
 TOWN 17 N
 RANGE 6 E

Survey Monument Record

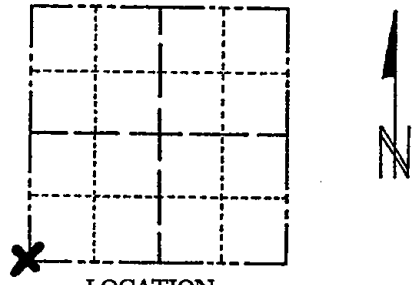
TYPE OF MONUMENT: STANDARD HARRISON

STATE PLANE COORDINATES: N _____
E _____

ELEVATION — M.S.L. DATUM: _____


THETA ANGLE: _____

FIELD BOOK: 111 PAGE 11



LOCATION
(Indicated by 'X')

SEAL:



BASIS FOR MONUMENT LOCATION

(Use reverse side if necessary)

Show info such as: History of corner, with reference to Vol. and pg, dates, surveyor; exact description of monument replaced; if location computed, by taped or EDM traverse; landowner remarks, etc.

Replaced existing 1" by 30" iron pipe
 in shoulder of State Highway '13'.
 Travers of section indicated it to be
 properly positioned.
 Replaced with standard Harrison monument.

Everything in good shape 10/18/75 DM-SS

ALL OK 7-18-85 DK

2-GONE 2-NEW 1990 KZ

1-NEW 8-1-94 JG-B5

ALL OK, 2-14-00, JG

OK, 1-28-05-JG

CERTIFIED CORRECT:

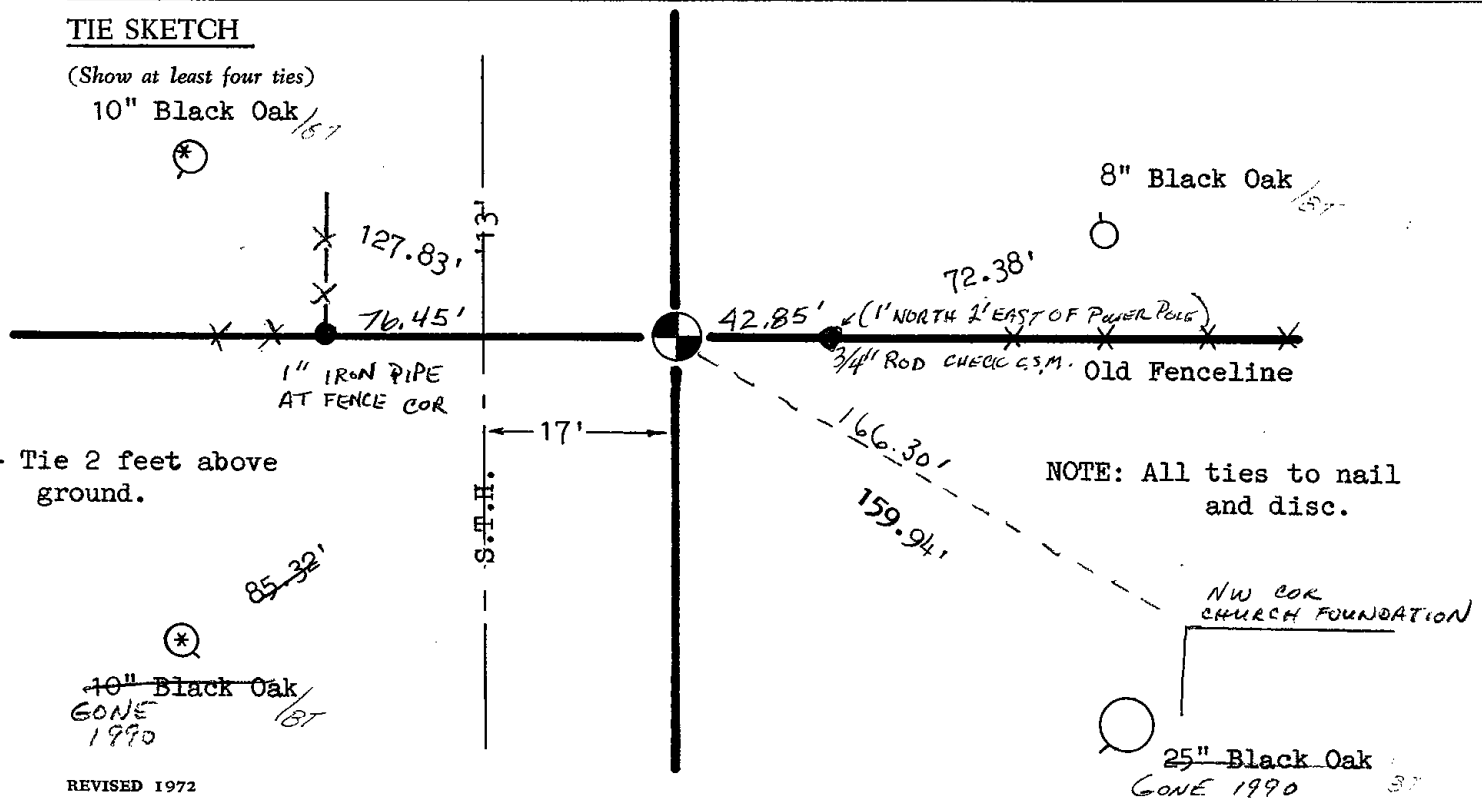
Dale C. Hagen
Registered Land Surveyor

DATE: April 24, 1974

TIE SKETCH


(Show at least four ties)


10" Black Oak ^{1/87}




*- Tie 2 feet above ground.

NOTE: All ties to nail and disc.





064



ADAMS COUNTY

CORNER NO. 362

Survey Monument Record

SECTION 17

TYPE OF MONUMENT: 30" HARRISON

TOWN 17

STATE PLANE COORDINATES: N _____

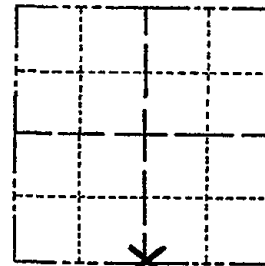
RANGE 6

E _____

ELEVATION — M.S.L. DATUM: _____

THETA ANGLE: _____

FIELD BOOK: /// PAGE 7



LOCATION
(Indicated by 'X')

SEAL:


BASIS FOR MONUMENT LOCATION

(Use reverse side if necessary)

Show info such as: History of corner, with reference to Vol. and pg, dates, surveyor; exact description of monument replaced; if location computed, by taped or EDM traverse; landowner remarks, etc.

Excavation at the intersection of ancient fences yielded remnants of dug-in post. Traverse showed position fit properly rest of section.

Monumented with Standard Harrison monument.



Everything O.K. 10/19/75 SS
 1 GONE - Mon. O.K. 10-18-85 MB-SS
 OK 3-19-90 SS
 1- GONE, 2-NEW 8-1-94 JG-BS
 All OK, 4-4-00, JG
 " " 3-31-05 SS
 " " 1-26-10 SS

CERTIFIED CORRECT:

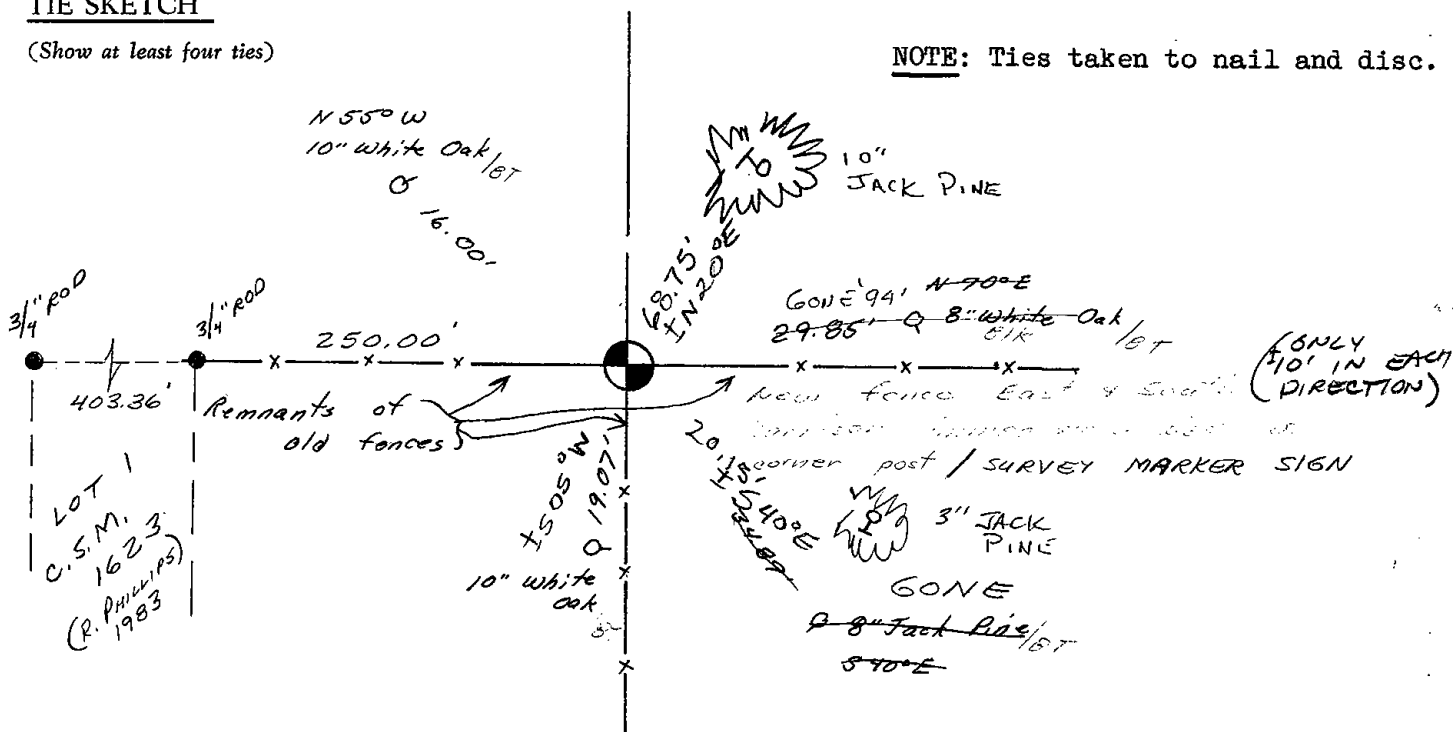
Dale C. Hagen
Registered Land Surveyor


DATE: April 24, 1974


TIE SKETCH

(Show at least four ties)


NOTE: Ties taken to nail and disc.







065



ADAMS COUNTY

Survey Monument Record

TYPE OF MONUMENT: Standard Harrison

STATE PLANE COORDINATES: N _____

E _____

ELEVATION — M.S.L. DATUM: _____

THETA ANGLE: _____

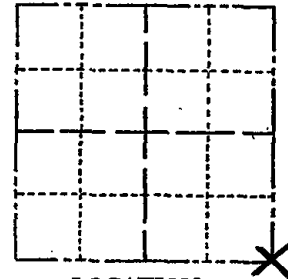
FIELD BOOK: 111 PAGE 6

CORNER NO. 364

SECTION 17

TOWN 17

RANGE 6



LOCATION
(Indicated by 'X')

SEAL:



BASIS FOR MONUMENT LOCATION

(Use reverse side if necessary)

Show info such as: History of corner, with reference to Vol. and pg, dates, surveyor; exact description of monument replaced; if location computed, by taped or EDM traverse; landowner remarks, etc.

Found 31" by 5" round concrete reference monuments set by R. Phillips. Excavation yielded no evidence of corner in place. Corner was relocated from ties to reference monuments and two additional ties were made.

COR. O.K. 9-27-15 SS
 COR. BEERS TIES OK 3/10/80 RM-LS
 ALL OK 7-18-85 OK
 ALL OK 1-10-90 SS
 I-NEW 8-1-94 JG-BS

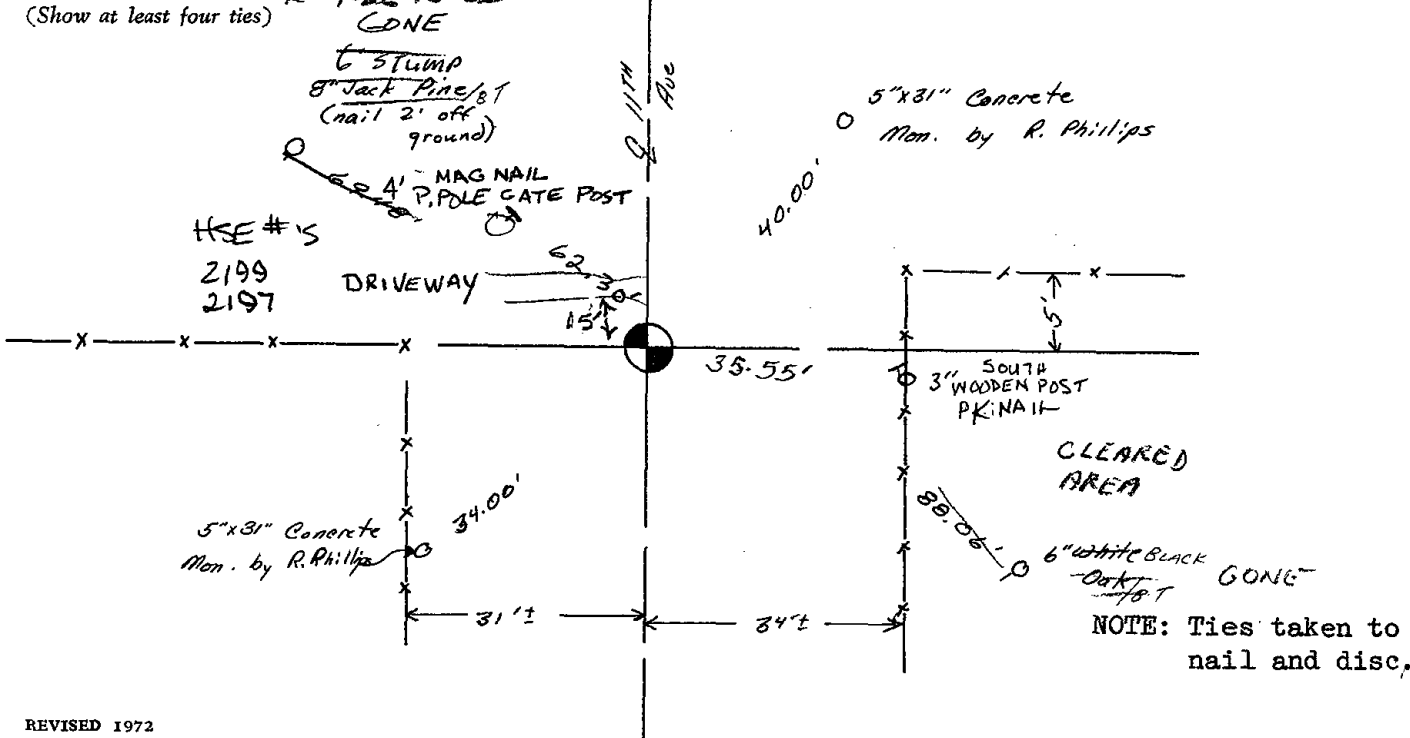
CERTIFIED CORRECT:


Dale C. Hagen
Registered Land Surveyor

DATE: April 24, 1974

TIE SKETCH ALL OK, 2-14-00 JG
1-GONE, 1-NEW, 1-25-05-JG
OK 1-26-10-SS


(Show at least four ties)







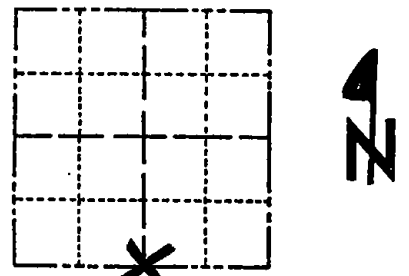
066



Government Land Corner Certificate

ADAMS County
 TYPE OF MONUMENT: 1 1/4" IRON ROD
 STATE PLANE COORDINATES: N _____
 E _____
 ELEVATION — M.S.L. DATUM: _____
 THETA ANGLE: _____
 FIELD BOOK: 88 PAGE 81
 DRAWN BY: _____

CORNER NO. 66
 SECTION 16
 TOWN 17
 RANGE 6



LOCATION
(Indicated by 'X')

BASIS FOR MONUMENT LOCATION

Show info such as: History of corner, with reference to Vol. and pg., dates, surveyor; exact description of monument replaced; if location computed, by taped or EDM traverse; landowner remarks, etc. (Use reverse side if necessary)

10-23-00 MONUMENT CONE -
 REPLACED WITH 1 1/4" X 30" IRON ROD

 SEE TIE SHEET BY J. BRENEMAN
 DATED 10-26-78 FOR ADDITIONAL
 INFORMATION.

SEAL:

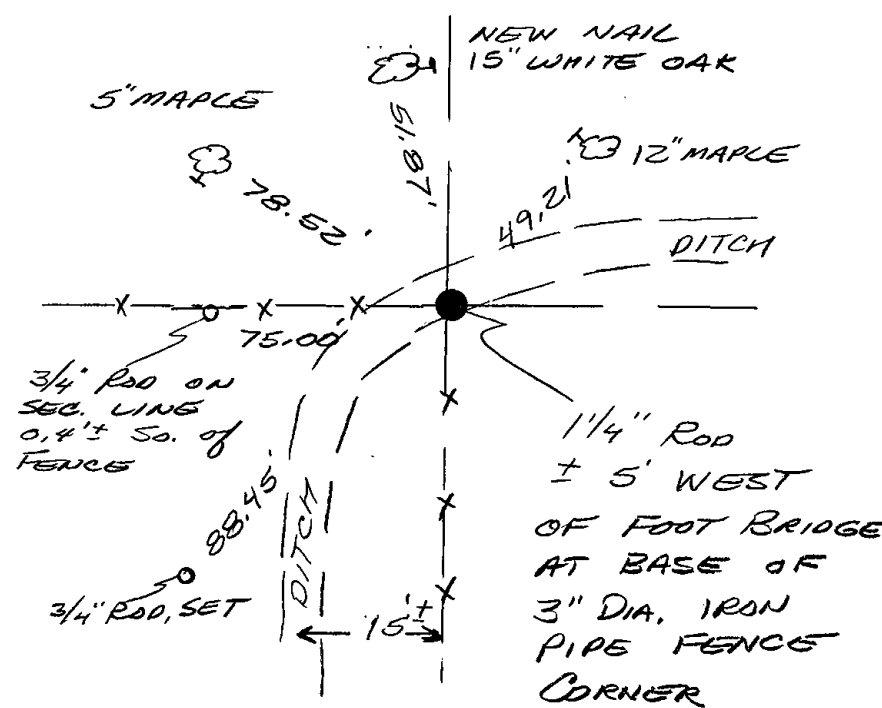
DATA SHOWN HERE ON
 CERTIFIED CORRECT:

Registered Land Surveyor

DATE: _____


TIE SKETCH

Show at least four ties, also fence lines, roads, topo, size and type of witness trees and if off road - best way to arrive at corner.



MAINTENANCE RECORD

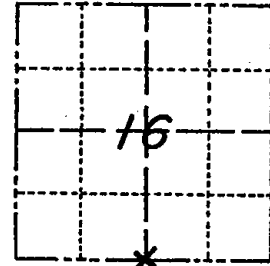
Date	Init.	Remarks
3-22-05	JG	ALL OK
4-8-10	SS	OK (STEEL POST 1/2" ± 7' WEST of ROD)



Government Land Corner Certificate

ADAMS, County
 TYPE OF MONUMENT: STANDARD HARRISON
 STATE PLANE COORDINATES: N _____
 E _____
 ELEVATION — M.S.L. DATUM: _____
 THETA ANGLE: _____
 FIELD BOOK: 564 PAGE 45
 DRAWN BY: Squires

CORNER NO. 66
 SECTION 16
 TOWN 17 N
 RANGE 6 E




LOCATION
(Indicated by 'X')

BASIS FOR MONUMENT LOCATION

Show info such as: History of corner, with reference to Vol. and pg., dates, surveyor; exact description of monument replaced; if location computed, by taped or EDM traverse; landowner remarks, etc. (Use reverse side if necessary)

I made an extensive EDM traverse of all of Section 16. I also made a thorough search of Adams County Survey Records. I found bearing trees of record. I made a thorough search for the two bearing tree witnesses but noted no tree growth or stumps in area sizeable enough for the bearing trees originally used. A good fence running to the south and west of this corner location is standing. The fence corner location fit exactly even distance from both the southwest corner and southeast corner of Section 16. I used this fence corner location as the $S\frac{1}{4}$ corner and monumented same. This corner location is in agreement with Tony Kiedrowski, Adams County Surveyor.

SEAL:



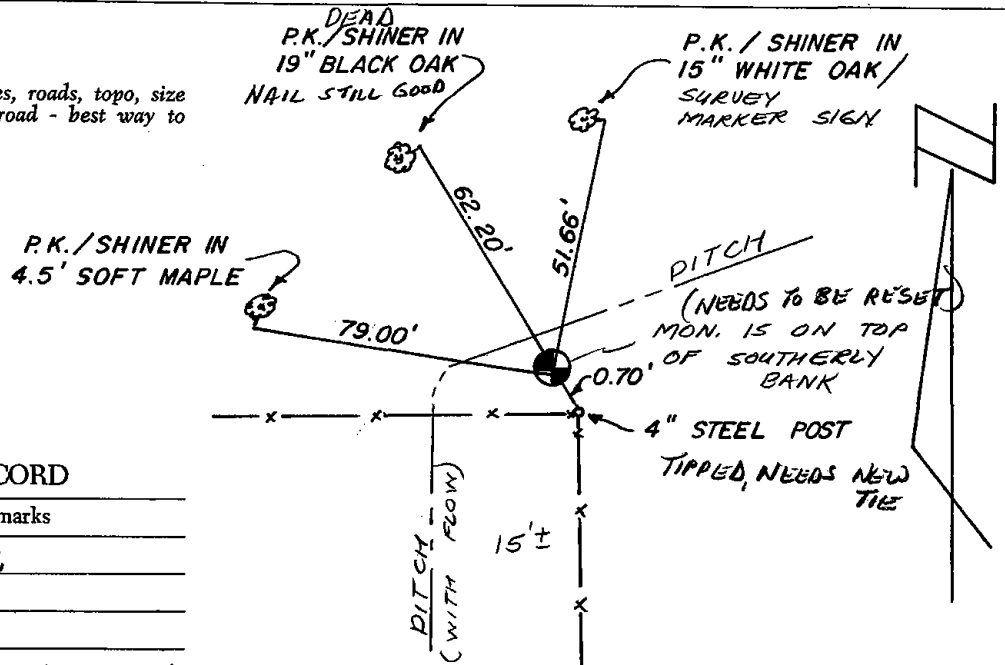
DATA SHOWN HERE ON
CERTIFIED CORRECT:

John A. Breneman
Registered Land Surveyor

DATE: Oct 26, 1978


TIE SKETCH

Show at least four ties, also fence lines, roads, topo, size and type of witness trees' and if off road - best way to arrive at corner.




MAINTENANCE RECORD

Date	Init.	Remarks
10-29-85	MB-SS	All O.K.
1-10-90	SS	ALL OK
8-1-94	JG-BB	ALL OK
4-4-00	JG	MONUMENT IS TIPPED OVER, NEEDS TO BE RESET





067



Government Land Corner Certificate

ADAMS, County

TYPE OF MONUMENT: STANDARD HARRISON

STATE PLANE COORDINATES: N _____
E _____

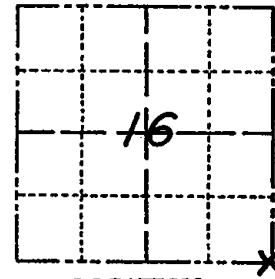
ELEVATION — M.S.L. DATUM: _____

THETA ANGLE: _____

FIELD BOOK: 564 PAGE 44

DRAWN BY: Squires

CORNER NO. 67
SECTION 16
TOWN 17N
RANGE 6E




LOCATION
(Indicated by 'X')

BASIS FOR MONUMENT LOCATION

Show info such as: History of corner, with reference to Vol. and pg., dates, surveyor; exact description of monument replaced; if location computed, by taped or EDM traverse; landowner remarks, etc. (Use reverse side if necessary)

I made an extensive EDM traverse of all of Section 16 and the east line of the NE $\frac{1}{4}$ Section 21. I also made a thorough search of Adams County Survey Records. I found the original Cairn of sandstones, remnants of the original post (Oak) and an extremely old 1 $\frac{1}{2}$ " solid rod about 3' long at the corner location. The total depth of excavation was about 4' +. This stone and post were found originally and used by M.C. Smith, Adams County Surveyor, in May 6, 1913 as denoted in Pages 169 and 174 of original records. I also found the original bearing tree as denoted by M.C. Smith, 12" dia. Black Oak S50°00'W, 48.18 feet. Only a portion of the stump is remaining.

SEAL:



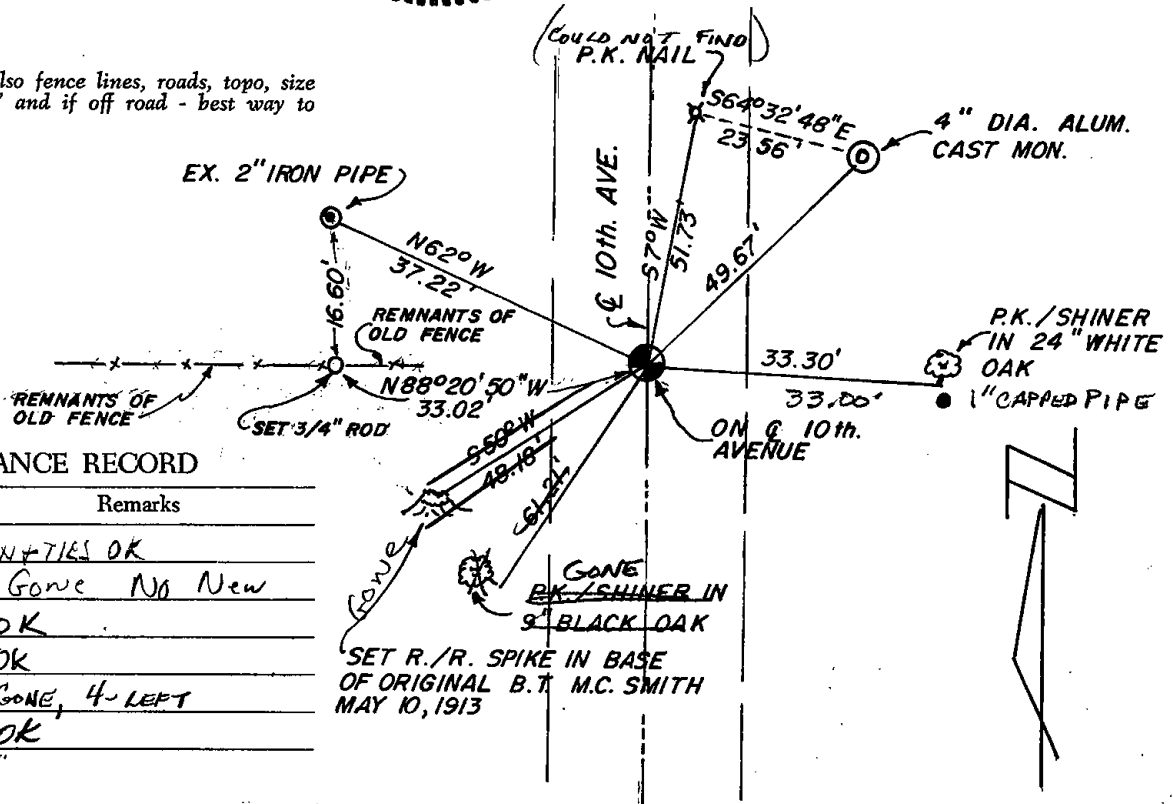
DATA SHOWN HERE ON
CERTIFIED CORRECT:

John A. Breneman
Registered Land Surveyor

DATE: OCTOBER 26, 1978


TIE SKETCH

Show at least four ties, also fence lines, roads, topo, size and type of witness trees' and if off road - best way to arrive at corner.




MAINTENANCE RECORD

Date	Init.	Remarks
3/10/80	RN-SS	MON + TIES OK
7-18-85	DK	1 Gone No New
1-15-90	SS	OK
8-1-94	JG-BS	OK
1-14-00	JG	1-GONE, 4-LEFT
1-28-05	JG	OK
2-5-10	SS	"





068



Government Land Corner Certificate

ADAMIS County

TYPE OF MONUMENT: HARRISON

STATE PLANE COORDINATES: N _____
E _____

ELEVATION — M.S.L. DATUM: _____

THETA ANGLE: _____

FIELD BOOK: 78 PAGE 73

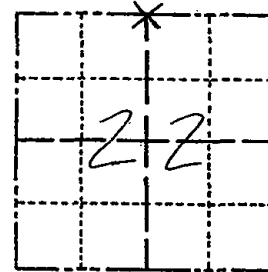
DRAWN BY: GREG RHINEHART

CORNER NO. 68

SECTION 22

TOWN 17

RANGE 6



LOCATION
(Indicated by 'X')

SEAL:



DATA SHOWN HERE ON
CERTIFIED CORRECT:

Gregory P. Rhinehart
Registered Land Surveyor

DATE: 12/11/79

BASIS FOR MONUMENT LOCATION

Show info such as: History of corner, with reference to Vol. and pg., dates, surveyor; exact description of monument replaced; if location computed, by taped or EDM traverse; landowner remarks, etc. (Use reverse side if necessary)

Set Monument Equidistant and on line between adjacent section Corners.

No evidence of the post and bearings referred to by M.C. Smith in surveys of 12/21/12 and 12/19/07 was found.

OK 1-15-90 SS

1-GONE, 2-NEW 8-1-94 JG-RS TOP BROKEN OFF

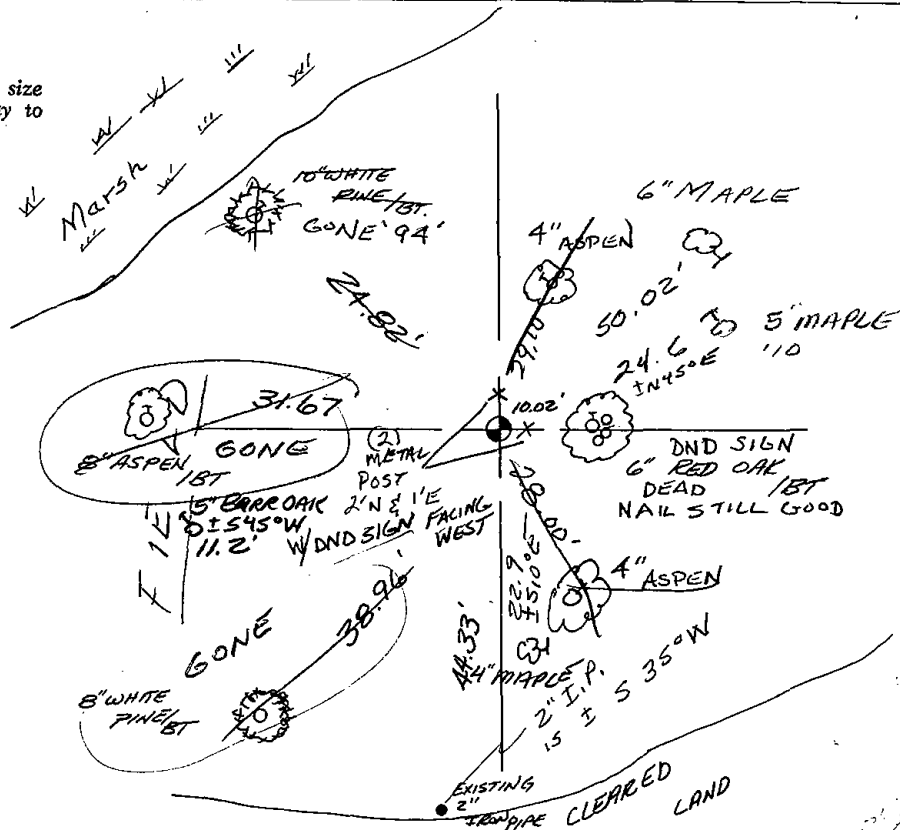
ALL OK TOP BROKEN OFF, 4-6-00-JG

ALL OK 3-22-05 JG

3 NEW TIES 1-25-10-SS


TIE SKETCH

Show at least four ties, also fence lines, roads, topo, size and type of witness trees and if off road - best way to arrive at corner.





069



ADAMS COUNTY

Survey Monument Record

TYPE OF MONUMENT: Standard Harrison

STATE PLANE COORDINATES: N _____

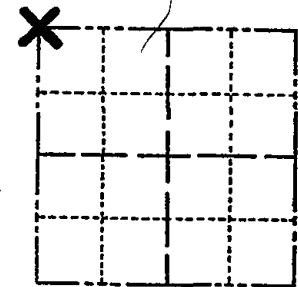
E _____

ELEVATION — M.S.L. DATUM: _____

THETA ANGLE: _____

FIELD BOOK: _____ PAGE _____

CORNER NO. 694⁽⁶⁹⁾
 SECTION 23
 TOWN 17
 RANGE 6



LOCATION
(Indicated by 'X')

SEAL:



BASIS FOR MONUMENT LOCATION

(Use reverse side if necessary)

Show info such as: History of corner, with reference to Vol. and pg, dates, surveyor; exact description of monument replaced; if location computed, by taped or EDM traverse; landowner remarks, etc.

Ran EDM/transit traverse around Section 23 and 24, and parts of adjoining sections. Could find no evidence of the original corner or any remonumentation, but remnants of a 10" Pine bearing tree were found.

Was unable to discover any record of the bearing tree in any County records.

Set corner at record distance from North Quarter corner and opposite scribed face of bearing tree. Said location happened to be on extension of line between Southwest and West Quarter corners.

CERTIFIED CORRECT:

Dale C. Hagen
Registered Land Surveyor

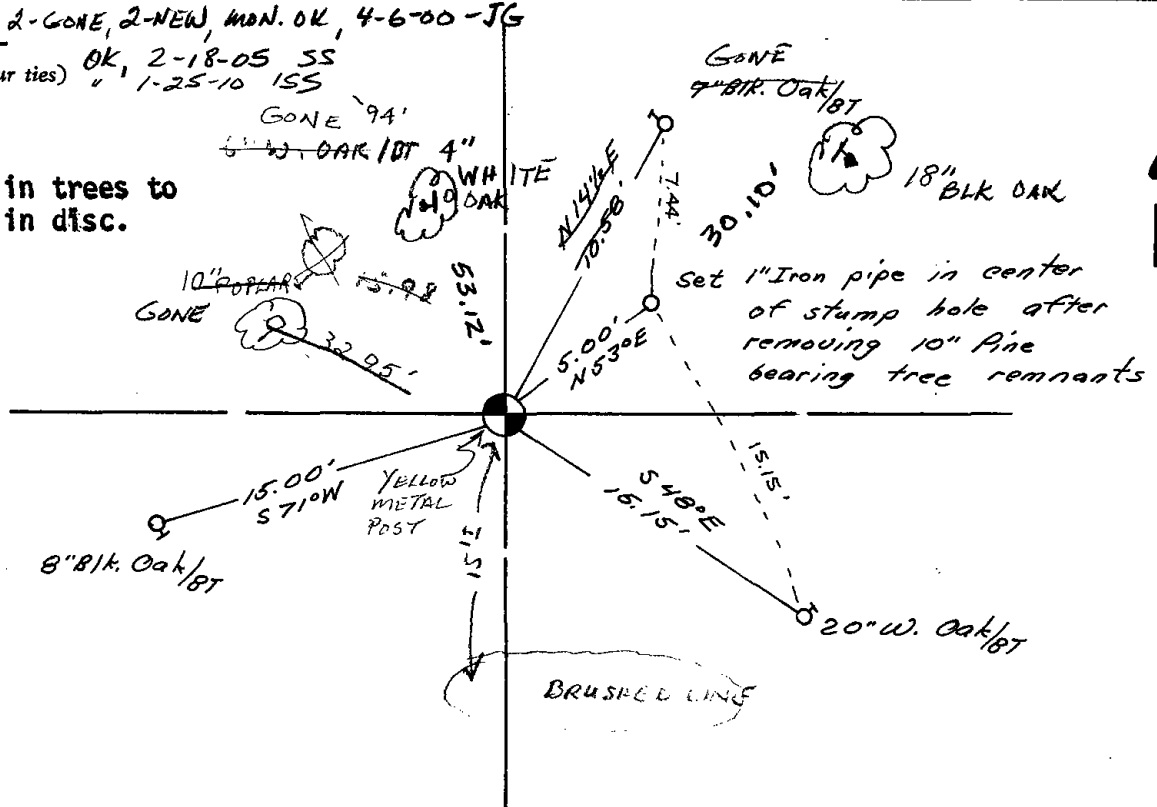
DATE: July 1, 1975


OK 3-13-80 RN-SS
 All O.K. 10-29-85 M.B. - S.S.
 ALL OK 1-15-90 SS
 1-GONE, 1-NEW 8-2-94 JG-BS


TIE SKETCH 2-GONE, 2-NEW, MON. OK, 4-6-00-JG

(Show at least four ties) OK, 2-18-05 SS
 " 1-25-10 ISS


NOTE: Ties in trees to nail in disc.







070



ADAMS COUNTY

Survey Monument Record

TYPE OF MONUMENT: Standard Harrison

STATE PLANE COORDINATES: N _____
E _____

ELEVATION — M.S.L. DATUM: _____

THETA ANGLE: _____

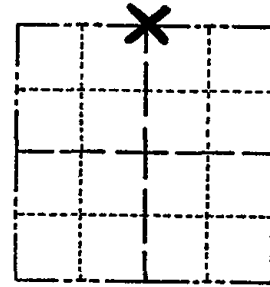
FIELD BOOK: _____ PAGE _____

CORNER NO. 695

SECTION 23

TOWN 17

RANGE 6



LOCATION
(Indicated by 'X')

SEAL:

BASIS FOR MONUMENT LOCATION

(Use reverse side if necessary)

Show info such as: History of corner, with reference to Vol. and pg, dates, surveyor; exact description of monument replaced; if location computed, by taped or EDM traverse; landowner remarks, etc.

Ran EDM/transit traverse around Sections 23 and 24, and parts of the adjoining sections.

Found Existing 1" Iron Pipe at the North Quarter corner of Section 23. Said pipe did not match the resurvey notes by M.C. Smith on December 8, 1921, but it did match the possession lines quite well.

Remonumented location with Standard Harrison Monument.



CERTIFIED CORRECT:

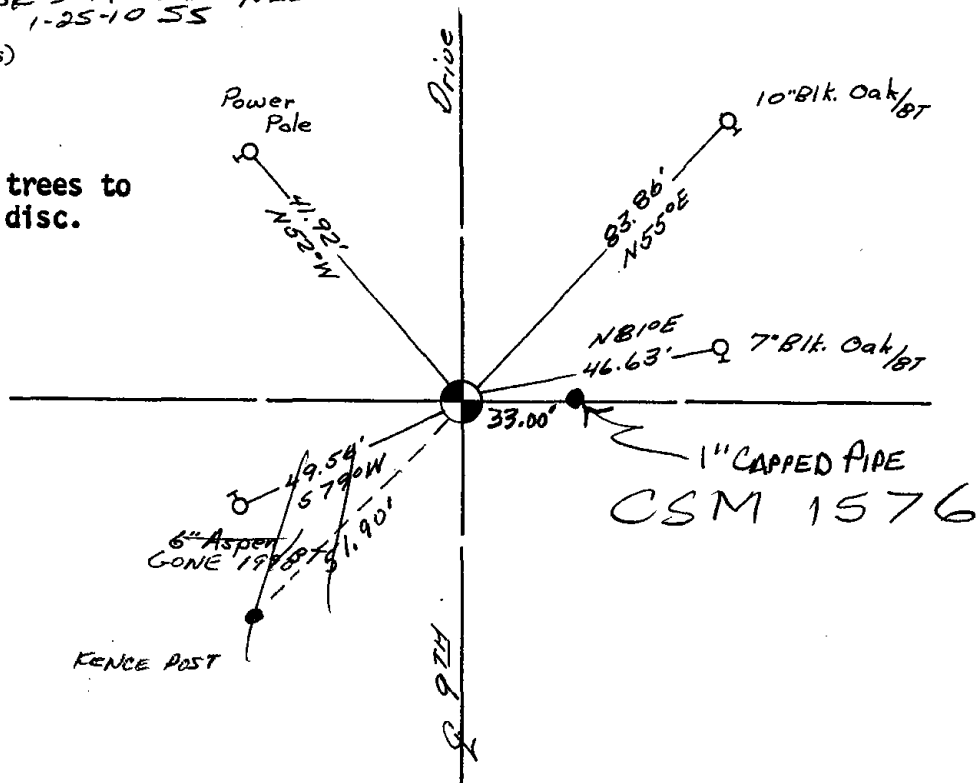
Dale C Hagen
Registered Land Surveyor
DATE: July 23, 1974


- OK 3/13/80 RN-53
- ALL OK 7-18-85 DK
- 1-GONE, 1-NEW 6-5-90 DC-JG
- ALL OK 8-1-94 JG-BS
- ALL OK, 2-15-00, JG-55

TIE SKETCH *ALL OK 3-14-05 DLAT/LB*
OK 1-25-10 SS

(Show at least four ties)


NOTE: Ties in trees to nail in disc.







071



ADAMS COUNTY

Survey Monument Record

TYPE OF MONUMENT: STANDARD HARRISON

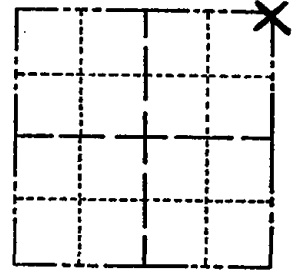
STATE PLANE COORDINATES: N _____
E _____

ELEVATION — M.S.L. DATUM: _____

THETA ANGLE: _____

FIELD BOOK: _____ PAGE _____

CORNER NO. 547
SECTION 23
TOWN 17
RANGE 6



LOCATION
(Indicated by 'X')

BASIS FOR MONUMENT LOCATION

(Use reverse side if necessary)

Show info such as: History of corner, with reference to Vol. and pg, dates, surveyor; exact description of monument replaced; if location computed, by taped or EDM traverse; landowner remarks, etc.

SEAL:



Ran EDM/transit traverse to adjacent corners and determined extent of search area.

A rotted post, indicated to be the section corner by Frank Hicks, the adjacent land owner, fell within the search area. No other evidence as to the location of the corner was found, and said post was monumented.

CERTIFIED CORRECT:

Dale C. Hagen
Registered Land Surveyor

DATE: August 19, 1974

Everything O.K. 10-18-75 D.M.-S.S.

OK 3/4/80 RH-SS

OK 9-17-85 GR

OK 1-15-90 SS

ALL OK 8-4-94-JG-B5

1-GONE, 1-NEW, MON OK 4-6-00-JG

ALL OK 3-14-05, JG-DA

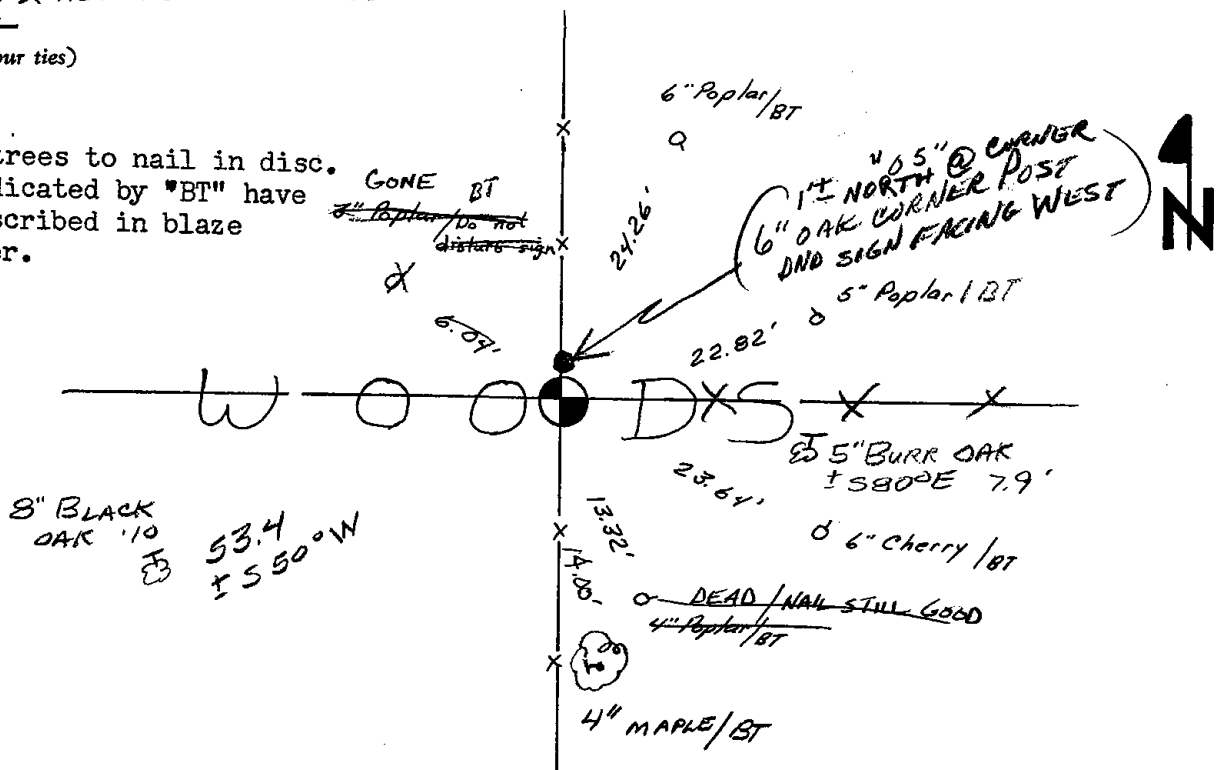
2 NEW TIES 2-5-10 SS


TIE SKETCH

(Show at least four ties)

NOTE


Ties in trees to nail in disc. Those indicated by "BT" have letters BT scribed in blaze facing corner.







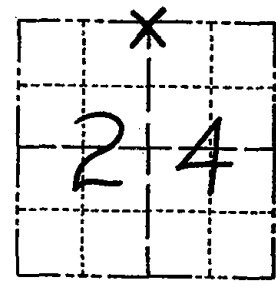
072



Government Land Corner Certificate

ADAMS County
 TYPE OF MONUMENT: HARRISON
 STATE PLANE COORDINATES: N _____
 E _____
 ELEVATION — M.S.L. DATUM: _____
 THETA ANGLE: _____
 FIELD BOOK: _____ PAGE _____
 DRAWN BY: BARRY SULLIVAN

CORNER NO. 72
 SECTION 24
 TOWN 17
 RANGE 6



LOCATION
 (Indicated by 'X')

SEAL:



DATA SHOWN HERE ON
 CERTIFIED CORRECT:

Anthony B. Kiedrowski
 Registered Land Surveyor

DATE: 10/28/80

BASIS FOR MONUMENT LOCATION

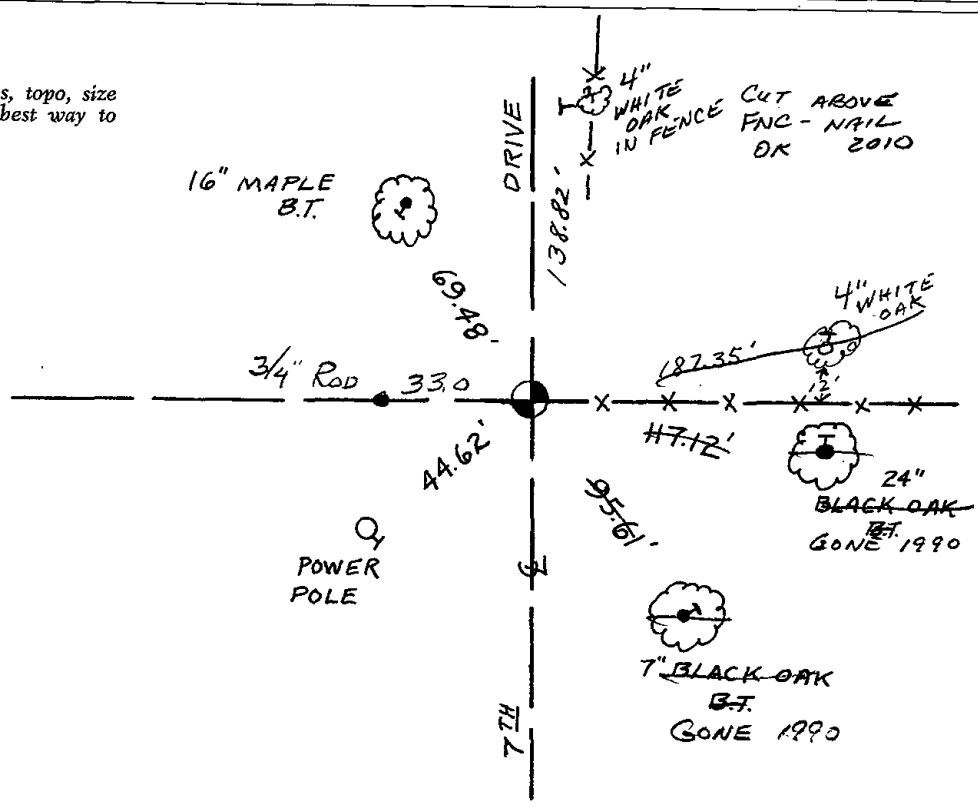
Show info such as: History of corner, with reference to Vol. and pg., dates, surveyor; exact description of monument replaced; if location computed, by taped or EDM traverse; landowner remarks, etc. (Use reverse side if necessary)

The record of how this location was determined has been lost. Monument was found in place. Accepted as correct since it matches possession lines quite well. There are no old resurveys of record.

ALL OK 7-16-85 DK
 2-GONE, 2-NEW 1-31-90 GR-KZ
 ALL OK 8-2-94 JG-B5
 ALL OK 2-15-00, JG-55
 OK 3-1-05 DA-S.S.
 " 2-4-10 SS


TIE SKETCH

Show at least four ties, also fence lines, roads, topo, size and type of witness trees and if off road - best way to arrive at corner.





075



ADAMS COUNTY

Survey Monument Record

TYPE OF MONUMENT: Tape

STATE PLANE COORDINATES: N _____

E _____

ELEVATION — M.S.L. DATUM: _____

THETA ANGLE: _____

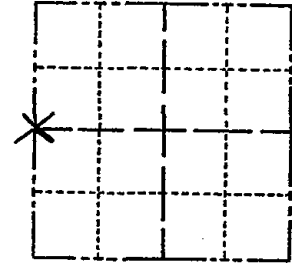
FIELD BOOK: 108 PAGE 19

CORNER NO. 258

SECTION 20

TOWN 17

RANGE 6



LOCATION
(Indicated by 'X')

SEAL:

BASIS FOR MONUMENT LOCATION

(Use reverse side if necessary)

Show info such as: History of corner, with reference to Vol. and pg, dates, surveyor; exact description of monument replaced; if location computed, by taped or EDM traverse; landowner remarks, etc.

Established from reference pipe as shown.

- ALL OK 7-18-85 DK
- No MON. (SETPK) TIES OK 3-19-90 SS
- OK - 8-15-90 K. CARLSON
- ALL OK 8-1-94 JG-BS
- ALL OK, 2-14-00, JG
- OK 1-28-05 - JG
- OK 1-21-11 SS



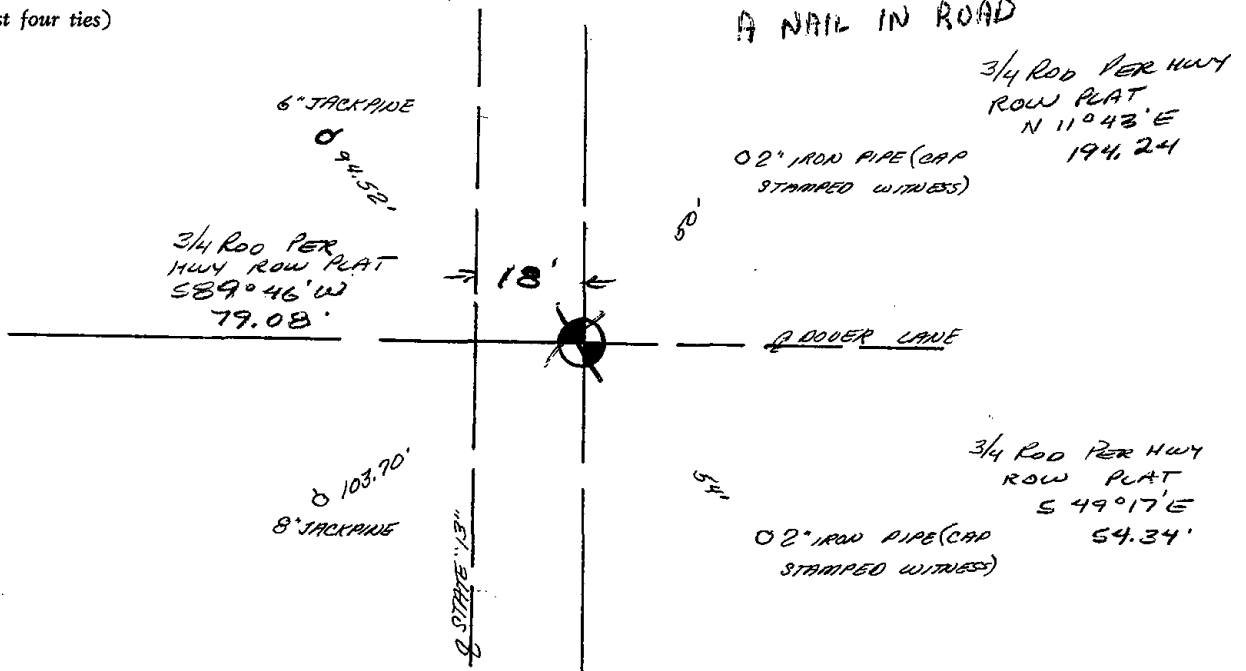
CERTIFIED CORRECT:


Anthony B. Kiedrowski
Registered Land Surveyor

DATE: August, 73

TIE SKETCH


(Show at least four ties)







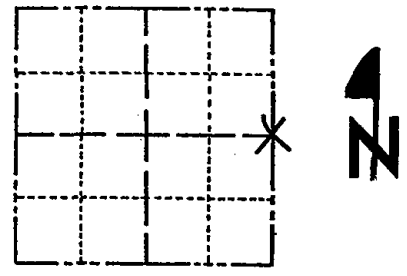
076



Government Land Corner Certificate

Adams County
 TYPE OF MONUMENT: HARRISON
 STATE PLANE COORDINATES: N _____
 E _____
 ELEVATION — M.S.L. DATUM: _____
 THETA ANGLE: _____
 FIELD BOOK: L.L. PAGE _____
 DRAWN BY: Basler

CORNER NO. 76
 SECTION 20
 TOWN 17
 RANGE 6E



LOCATION
(Indicated by 'X')

SEAL:



DATA SHOWN HERE ON
CERTIFIED CORRECT:

Wayne Basler
Registered Land Surveyor

DATE: 6-20-80

BASIS FOR MONUMENT LOCATION

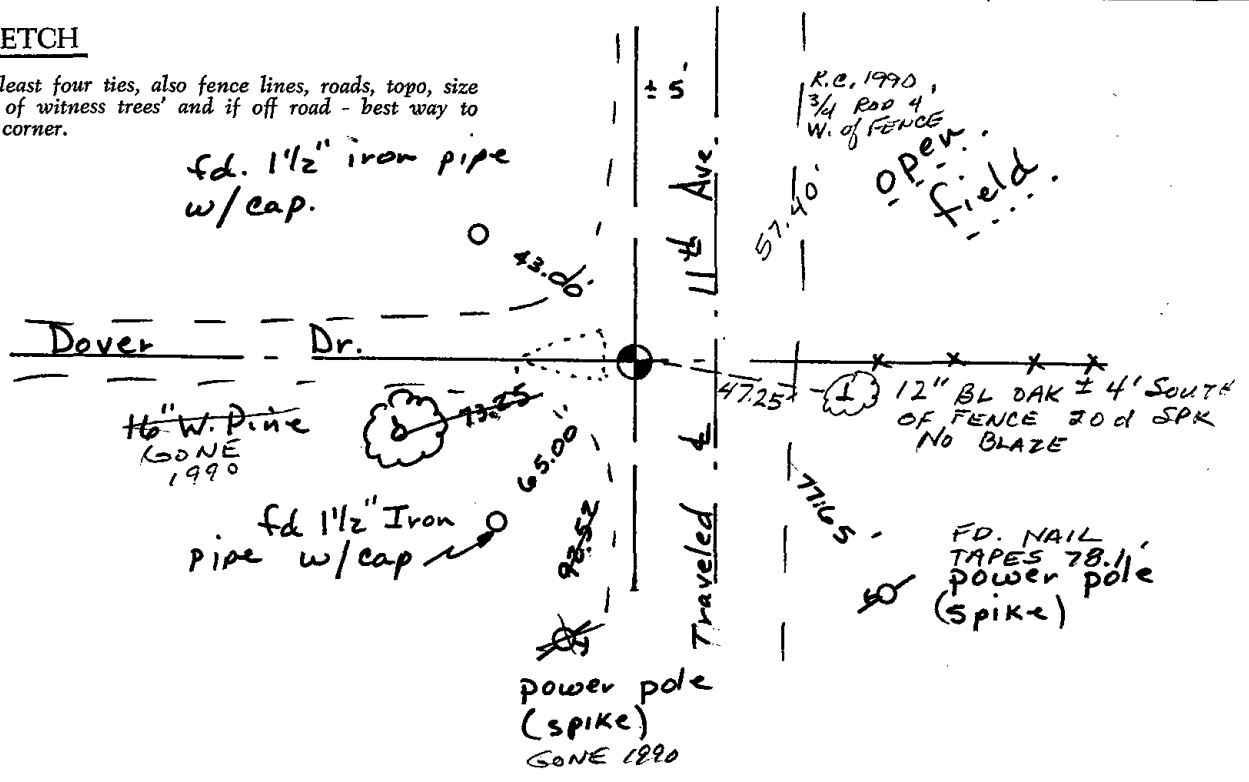
Show info such as: History of corner, with reference to Vol. and pg., dates, surveyor; exact description of monument replaced; if location computed, by taped or EDM traverse; landowner remarks, etc. (Use reverse side if necessary)

Dug at intersection with backhoe for evidence of Original monument, could not locate. Found witness pipes (1 1/2" with caps) with distances to corner stamped. Accepted said pipes and monumented corner with Harrison Mon.

ALL OK 7-18-85 DK
 1-NEW, 2-GONE 1990 KZ
 SEE K. CARLSON NEXT PAGE
 OK, 1-25-05-JG
 OK-1-26-10 SS

TIE SKETCH

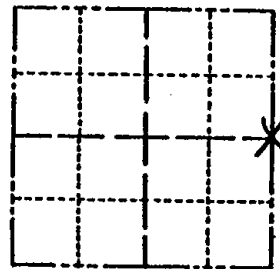
Show at least four ties, also fence lines, roads, topo, size and type of witness trees and if off road - best way to arrive at corner.



Government Land Corner Certificate

Adams County
 TYPE OF MONUMENT: HARRISON
 STATE PLANE COORDINATES: N _____
 E _____
 ELEVATION — M.S.L. DATUM: _____
 THETA ANGLE: _____
 FIELD BOOK: L.C. PAGE _____
 DRAWN BY: Basler

CORNER NO. 76
 SECTION 20
 TOWN 17
 RANGE 6E



LOCATION
(Indicated by 'X')

BASIS FOR MONUMENT LOCATION

Show info such as: History of corner, with reference to Vol. and pg., dates, surveyor; exact description of monument replaced; if location computed, by taped or EDM traverse; landowner remarks, etc. (Use reverse side if necessary)

Dug at intersection with backhoe for evidence of Original monument, could not locate. Found witness pipes (1 1/2" with caps) with distances to corner stamped. Accepted said pipes and monumented corner with Harrison Mon.

ALL OK 7-18-85 DK
 New Ties 8-15-90 K. Carlson
 ALL OK 8-1-94 JG-BS
 ALL OK, 2-14-00, JG

SEAL:



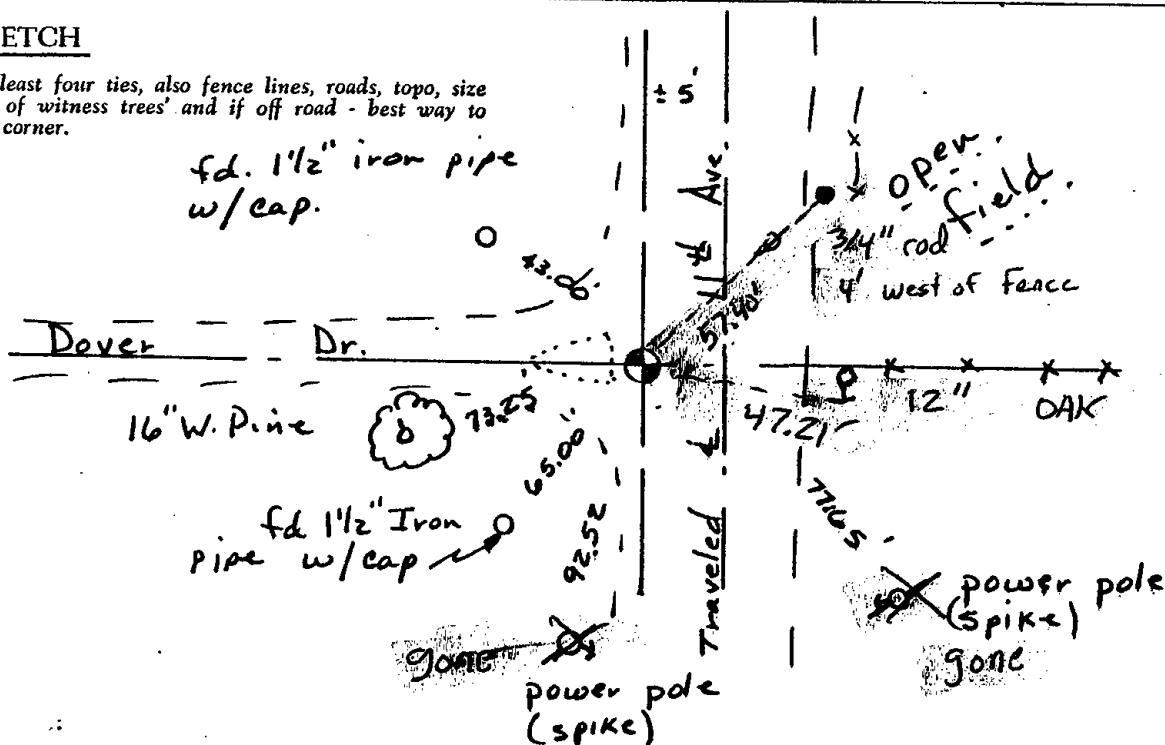
DATA SHOWN HERE ON
 CERTIFIED CORRECT:


Wayne Basler
 Registered Land Surveyor

DATE: 6-20-80

TIE SKETCH


Show at least four ties, also fence lines, roads, topo, size and type of witness trees and if off road - best way to arrive at corner.







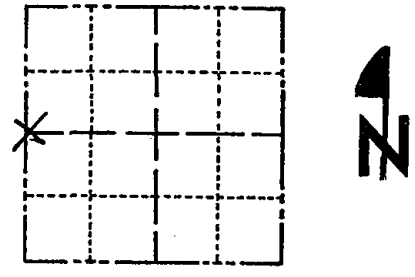
077



Government Land Corner Certificate

ADAMS County
 TYPE OF MONUMENT: Harrison Monument
 STATE PLANE COORDINATES: N _____
 E _____
 ELEVATION — M.S.L. DATUM: _____
 THETA ANGLE: _____
 FIELD BOOK: 102 PAGE 76
 DRAWN BY: G. Rhinehart

CORNER NO. 77
 SECTION 22
 TOWN 17
 RANGE 6



LOCATION
 (Indicated by 'X')

BASIS FOR MONUMENT LOCATION

Show info such as: History of corner, with reference to Vol. and pg., dates, surveyor; exact description of monument replaced; if location computed, by taped or EDM traverse; landowner remarks, etc. (Use reverse side if necessary)

Anthony B. Kiedrowski dug with backhoe and found pointed 6"x7"x16" red sandstone, which was accepted as the corner and replaced with a Harrison monument.

The Stone was fractured while digging and the pieces set in a circle around the corner.

SEAL:



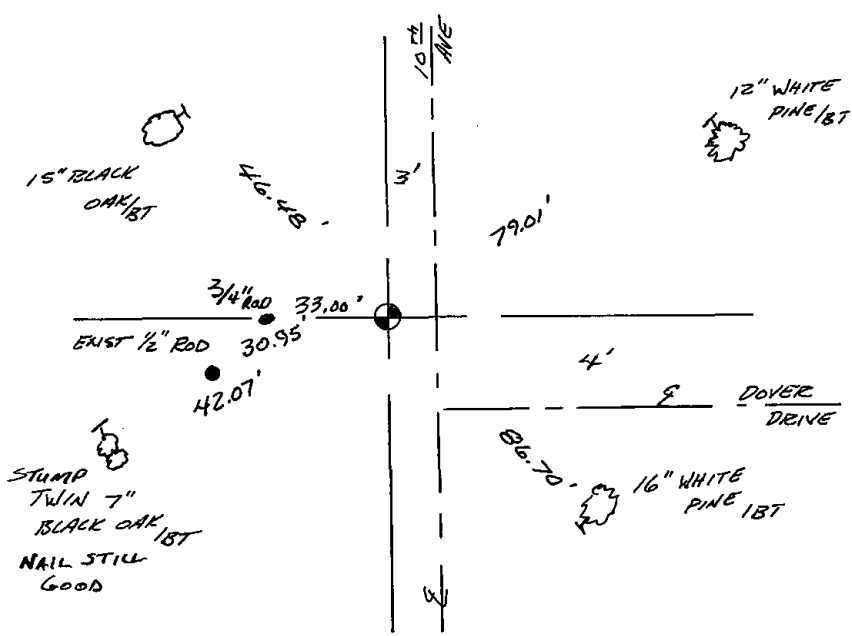
DATA SHOWN HERE ON
 CERTIFIED CORRECT:

Anthony B. Kiedrowski
 Registered Land Surveyor

DATE: 12/5/28


TIE SKETCH

Show at least four ties, also fence lines, roads, topo, size and type of witness trees and if off road - best way to arrive at corner.




MAINTENANCE RECORD

Date	Init.	Remarks
3/6/80	RN-SS	MON + TIES OK
7-18-85	DK	ALL OK
1-15-90	SS	ALL OK
8-1-94	JG-B5	ALL OK
2-14-00	JG	1-NEW TIE
1-28-05	JG	OK
1-25-10	SS	OK





078



ADAMS COUNTY

Survey Monument Record

TYPE OF MONUMENT: Standard Harrison

STATE PLANE COORDINATES: N _____

E _____

ELEVATION — M.S.L. DATUM: _____

THETA ANGLE: _____

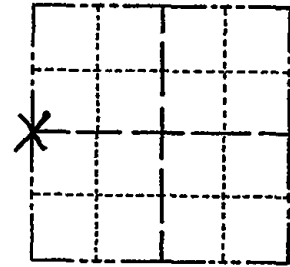
FIELD BOOK: _____ PAGE _____

CORNER NO. 549

SECTION 23

TOWN 17

RANGE 6



LOCATION
(Indicated by 'X')

SEAL:

BASIS FOR MONUMENT LOCATION


(Use reverse side if necessary)

Show info such as: History of corner, with reference to Vol. and pg. dates, surveyor; exact description of monument replaced; if location computed, by taped or EDM traverse; landowner remarks, etc.

Ran EDM/transit traverse of Section 23 and determined extent of search area.

Found Railroad spike about 6 inches below surface of dirt road and 2" Iron Pipe about 47 feet south of spike.

Replaced Railroad spike with Harrison Monument.



CERTIFIED CORRECT:

Dale C. Hagen
Registered Land Surveyor

DATE: October 2, 1974

COR. O.K. 9-27-75 SS
MON + TIES OK 3/16/80 RN-SS

ALL OK 7-18-85 DK

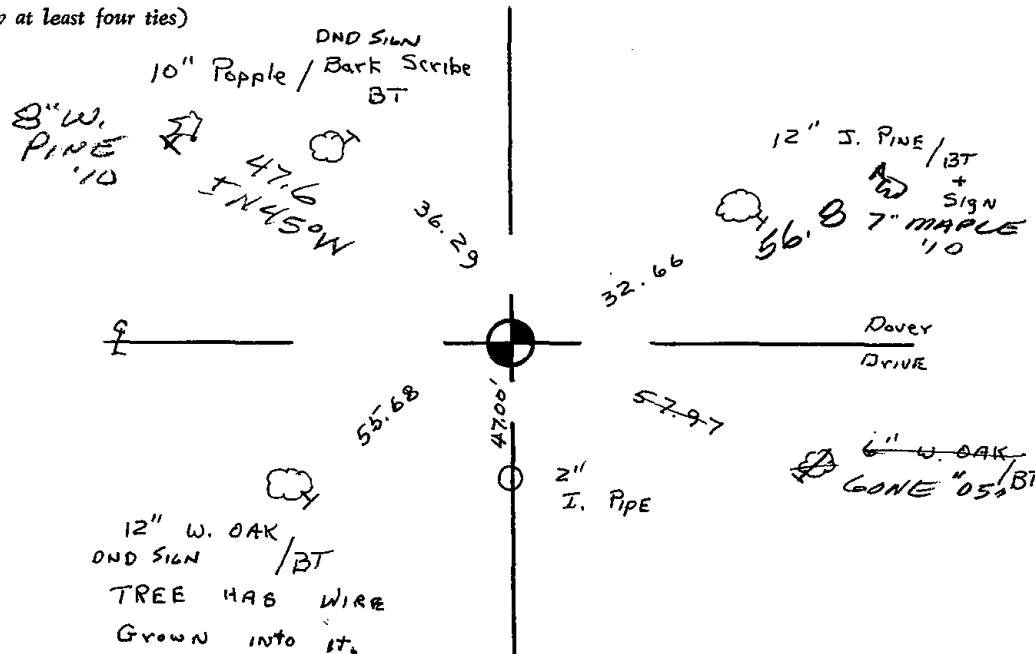
ALL OK 1-10-90 SS


ALL OK 8-1-94 JG-B5

ALL OK 2-15-00, JG-SS

TIE SKETCH 1-GONE 4-LEFT 3-14-05 JG-DA
2-NEW TIES 1-25-10 SS


(Show at least four ties)







079

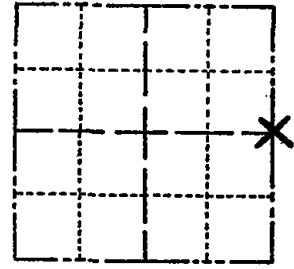


ADAMS COUNTY

Survey Monument Record

TYPE OF MONUMENT: Standard Harrison
 STATE PLANE COORDINATES: N _____
 E _____
 ELEVATION — M.S.L. DATUM: _____
 THETA ANGLE: _____
 FIELD BOOK: _____ PAGE _____

CORNER NO. 545
 SECTION 23
 TOWN 17
 RANGE 6



LOCATION
(Indicated by 'X')

BASIS FOR MONUMENT LOCATION

(Use reverse side if necessary)

Show info such as: History of corner, with reference to Vol. and pg. dates, surveyor; exact description of monument replaced; if location computed, by taped or EDM traverse; landowner remarks, etc.

SEAL:



Ran EDM/transit traverse of Section 23 and determined extent of search area.

Could find no evidence of the corner or any of its accessory monuments. Set corner on line and equidistant between Southeast and Northeast corners of Section 23.

Everything o.k. 10-18-75 D.M. - S.S.
 " 3/14/80 RN-SS
 " 9-17-85 GR
 " 1-15-90 SS
 ALL OK 8-3-94 JG-BS
 ALL OK, 4-6-00-JG

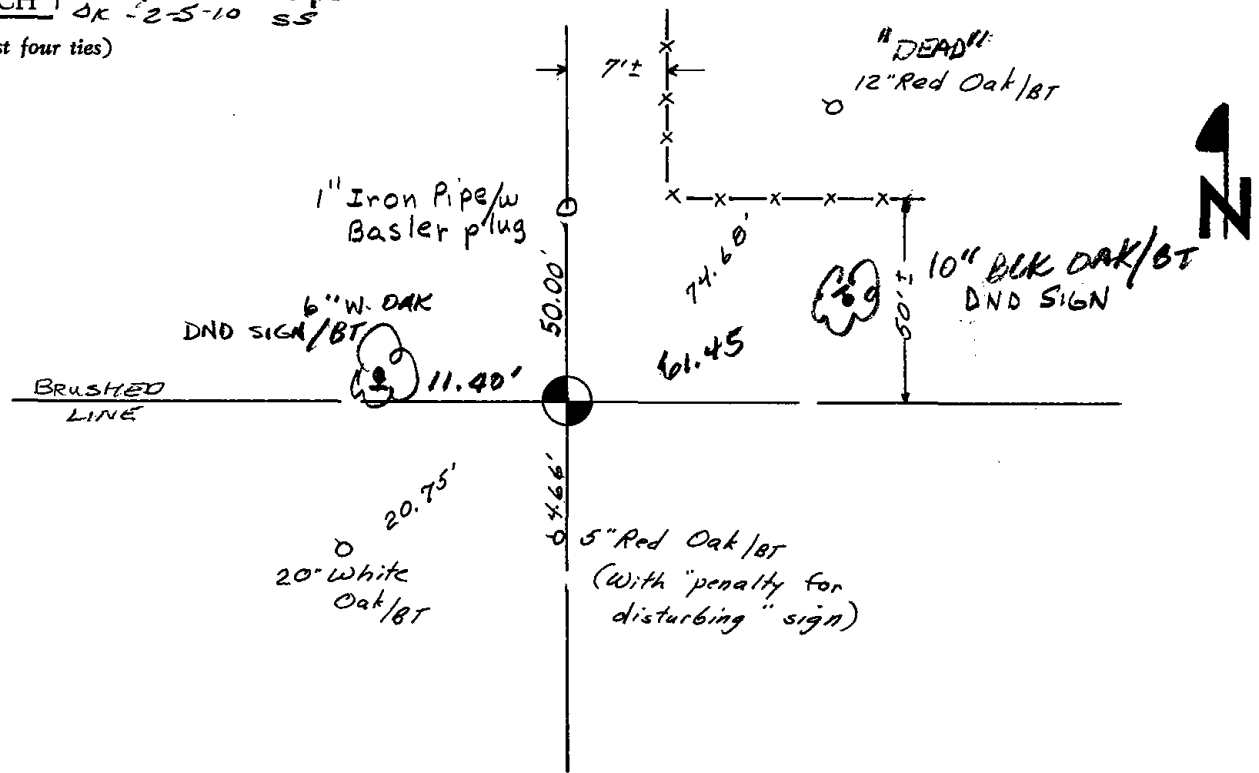
CERTIFIED CORRECT:


Dale C. Hagen
 Registered Land Surveyor

DATE: October 2, 1974

TIE SKETCH ^{2-NEN, 3-14-05, JG-DA}


(Show at least four ties)







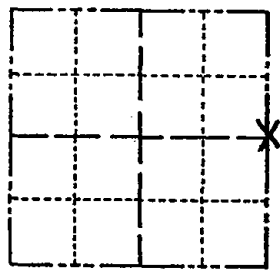
080



Government Land Corner Certificate

Adams County
 TYPE OF MONUMENT: HARRISON
 STATE PLANE COORDINATES: N _____
 E _____
 ELEVATION — M.S.L. DATUM: _____
 THETA ANGLE: _____
 FIELD BOOK: LL PAGE _____
 DRAWN BY: Basler

CORNER NO. 80
 SECTION 24
 TOWN 17
 RANGE 6E




LOCATION
(Indicated by 'X')

BASIS FOR MONUMENT LOCATION

Show info such as: History of corner, with reference to Vol. and pg., dates, surveyor; exact description of monument replaced; if location computed, by taped or EDM traverse; landowner remarks, etc. (Use reverse side if necessary)

Set Corner equidistant and on line between adjacent Section Corners.
 This Corner established by traversing the East Line 24-17-6E.
 We searched both the vicinity of the fence corner and in Corner as set, but found no marker evidence.

SEAL:



DATA SHOWN HERE ON CERTIFIED CORRECT:

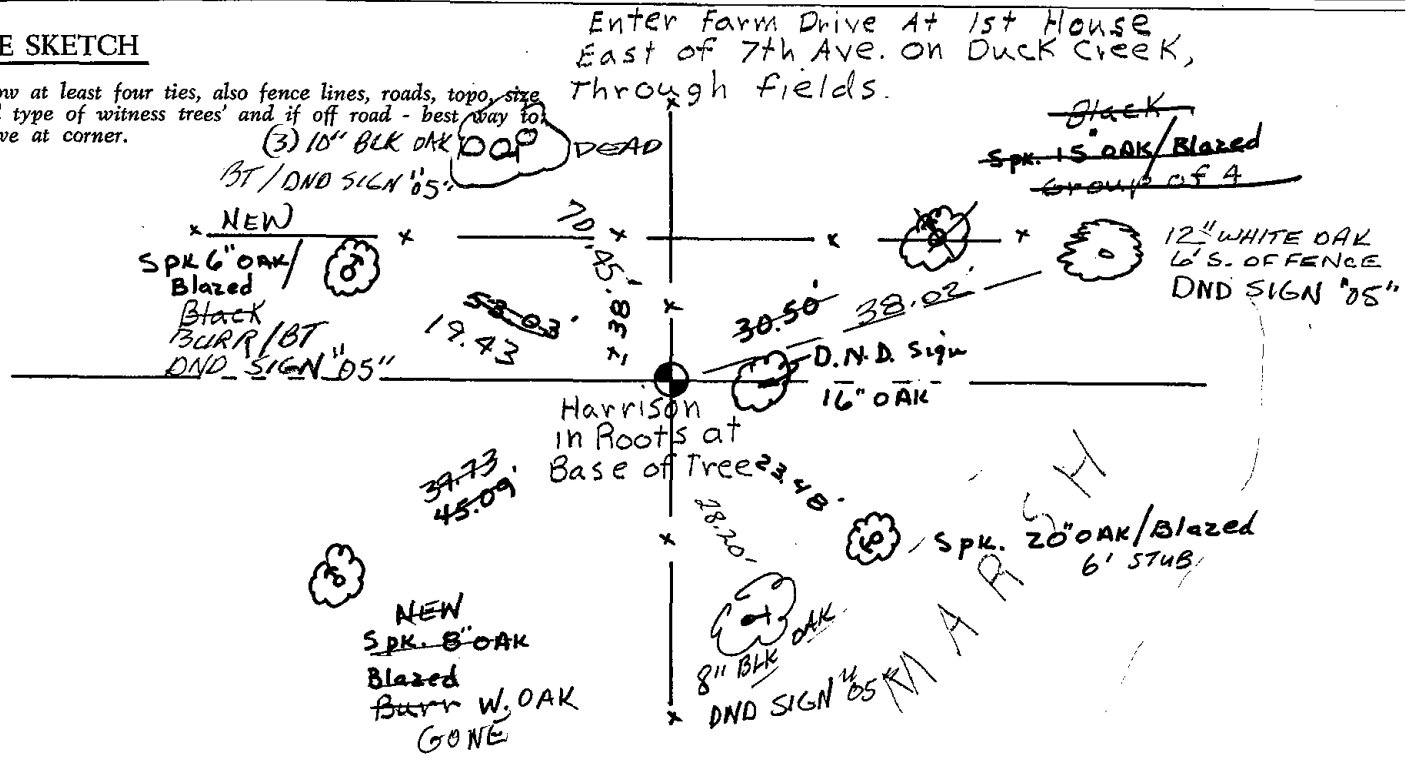
Wayne Basler
Registered Land Surveyor

DATE: 12-27-79

OK 9-25-85 55-MB
 1 NEW 2-14-90 KZ-GR
 OK 4/13/95 CR-JG
 3-NEW, MON. OK, 12-06-00 -JG
 2-GONE, 2-NEW, 3-2-05, JG-JS
 02-10-10 - OAK TREE UPROOTED - MON. DISTURBED
 TIES COME IN TO ROOT BALL - TIES REMAIN

TIE SKETCH

Show at least four ties, also fence lines, roads, topo, size and type of witness trees' and if off road - best way to arrive at corner.



Enter Farm Drive at 1st House East of 7th Ave. on Duck Creek, Through fields.

Black
 SPK 15 OAK/Blazed
 Group of 4
 12" WHITE OAK
 6' S. OF FENCE
 DND SIGN '05"

D.N.D. Sign
16" OAK


SPK 20" OAK/Blazed
6' STUB

NEW
 SPK 8" OAK
 Blazed
 Burr W. OAK
 GONE

8" BLK
 DND SIGN '05"



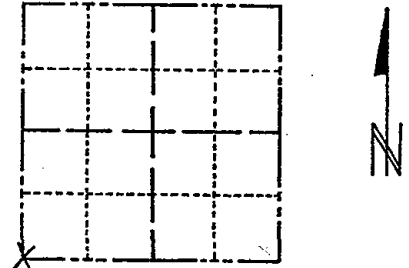
081



ADAMS COUNTY
Survey Monument Record

CORNER NO. 584 ⁽³¹⁾
 SECTION 19
 TOWN 17
 RANGE 6

TYPE OF MONUMENT: HARRISON
 STATE PLANE COORDINATES: N _____
 E _____
 ELEVATION -- M.S.L. DATUM: _____
 THETA ANGLE: _____
 FIELD BOOK: 26 PAGE 121



LOCATION
 (Indicated by 'X')

SEAL:



BASIS FOR MONUMENT LOCATION

(Use reverse side if necessary)

Show info such as: History of corner, with reference to Vol. and pg, dates, surveyor; exact description of monument replaced; if location computed, by taped or EDM traverse; landowner remarks, etc.

Computed from taped traverse.
 Found no evidence of old corner
 when dug by backhoe.

Everything o.k. 9-27-75 S.S.S.
 2 NEW TIES 3-19-90 KZ-SS
 1-GONE, 2-NEW, NAIL FD MATCHES TIES, 2-15-00, JG-SS
 ALL OK, 3-21-05, JG

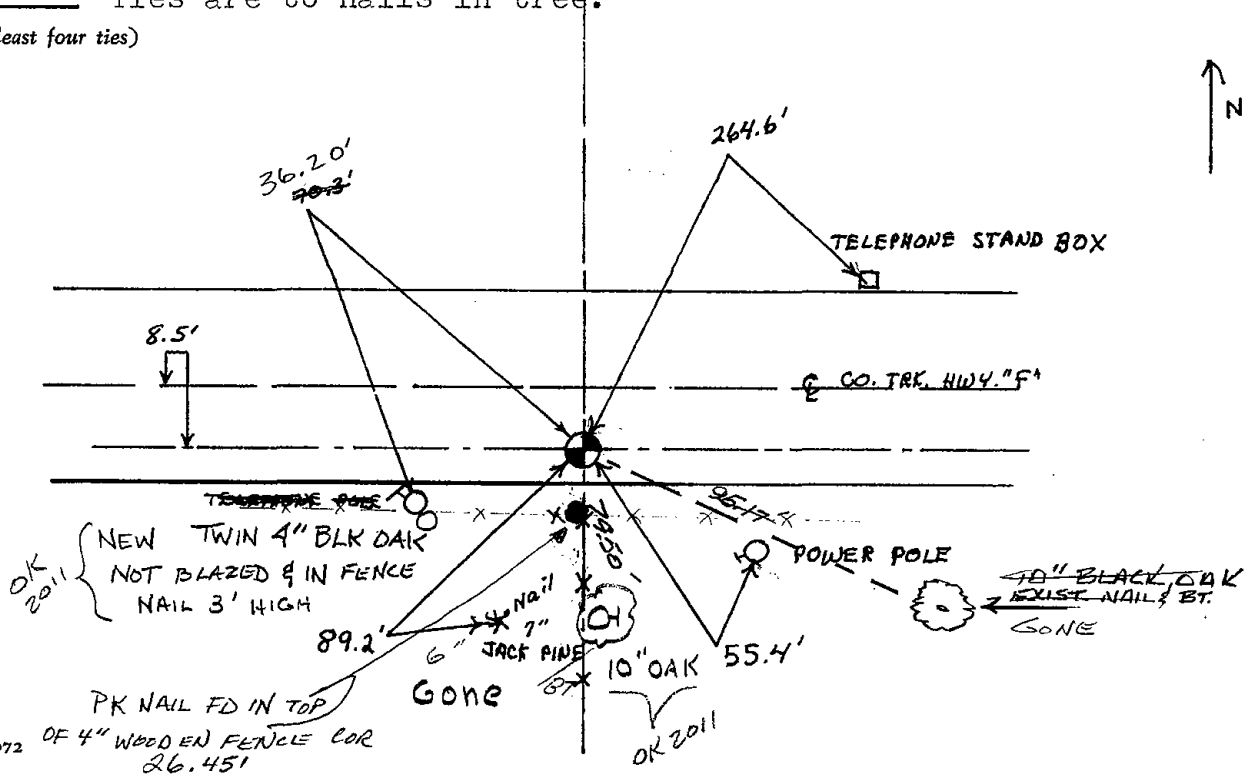
CERTIFIED CORRECT:

R. K. Saylor
 Registered Land Surveyor


DATE: 2/5/75

TIE SKETCH Ties are to nails in tree.

(Show at least four ties)




REVISED 1972 OF 4" WOODEN FENCE COR 26.45'





082

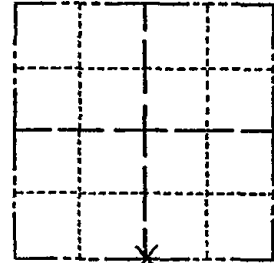


ADAMS COUNTY

Survey Monument Record

CORNER NO. 219
SECTION 19
TOWN 17
RANGE 6

TYPE OF MONUMENT: HARRISON RR SPIKE
STATE PLANE COORDINATES: N _____
E _____
ELEVATION — M.S.L. DATUM: _____
THETA ANGLE: _____
FIELD BOOK: 26 PAGE 120



LOCATION (Indicated by 'X')

SEAL:

BASIS FOR MONUMENT LOCATION

(Use reverse side if necessary)

Show info such as: History of corner, with reference to Vol. and pg, dates, surveyor; exact description of monument replaced; if location computed, by taped or EDM traverse; landowner remarks, etc.

Computed from taped traverse.
South quarter corner set on straight line.
Found no evidence of old corner when dug by backhoe.
Everything from North checks.



HARRISON OR RR SPIKE ??? 9-27-75 SS
Everything OK 7-26-85 DK
4 NEW TIES 3-19-90 KZ-SS
1-GONE, 1-NEW TIE, FO NAIL MATCHES TIES, 2-15-00, JG-SS
1-GONE, 2-NEW, 3-21-05, MAG NAIL @ CORNER, JG

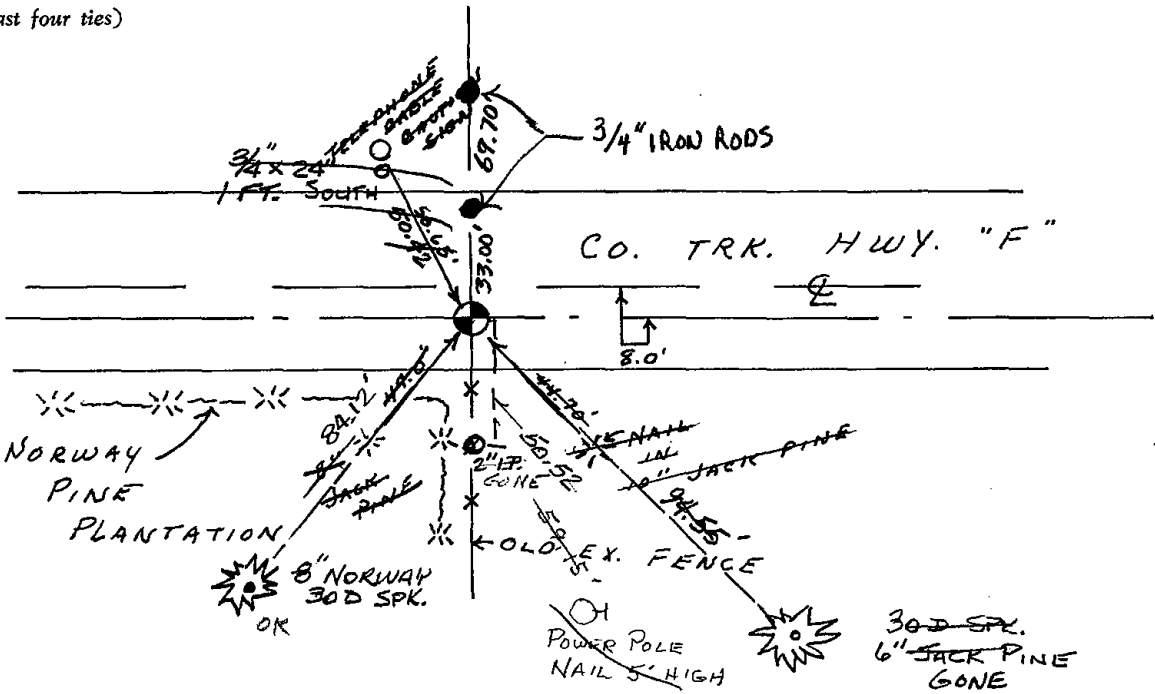
CERTIFIED CORRECT:


R. K. Sayler
Registered Land Surveyor
DATE: 2-5-75

TIE SKETCH

Ties are to nails in trees.

(Show at least four ties)





S $\frac{1}{4}$ Corner, Sec. 19, T.17N., R.6E.

We did not traverse to "Lazy Creek Unrecorded Plat". We did rough chain (followed old fence wire through woods) the distance from the SW corner of Sec. 30, T.17N., R.6E. to the NW corner of said Sec. after we had talked to Mr. Alfred Robinson (Mr. Robinson is old time resident and ex-county employee). Everything from North checks.

Note from
RK Saylor

Re #

219



083

ADAMS COUNTY

Survey Monument Record

D.O.T. ALUM. CAP

TYPE OF MONUMENT: ~~Survey~~

STATE PLANE COORDINATES: N _____

E _____

ELEVATION — M.S.L. DATUM: _____

THETA ANGLE: _____

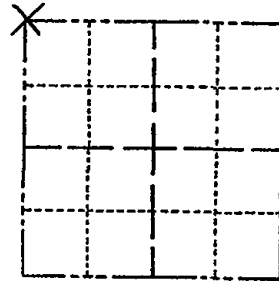
FIELD BOOK: 108 PAGE 21

CORNER NO. 259

SECTION 29

TOWN 17

RANGE 6



LOCATION (Indicated by 'X')

SEAL:

BASIS FOR MONUMENT LOCATION

(Use reverse side if necessary)

Show info such as: History of corner, with reference to Vol. and pg. dates, surveyor; exact description of monument replaced; if location computed, by taped or EDM traverse; landowner remarks, etc.

Set by retracement of Sam Mullen surveys south of here.

- ALL OK 7-18-85 DK
- 2 NEW 3-19-90 KZ-SS
- 1-GONE, 3-NEW 8-3-94 JG-BS
- 1-GONE, 4-LEFT, 2-14-00, JG
- OK, 1-28-05-JG
- OK-01-21-11 SS



CERTIFIED CORRECT:

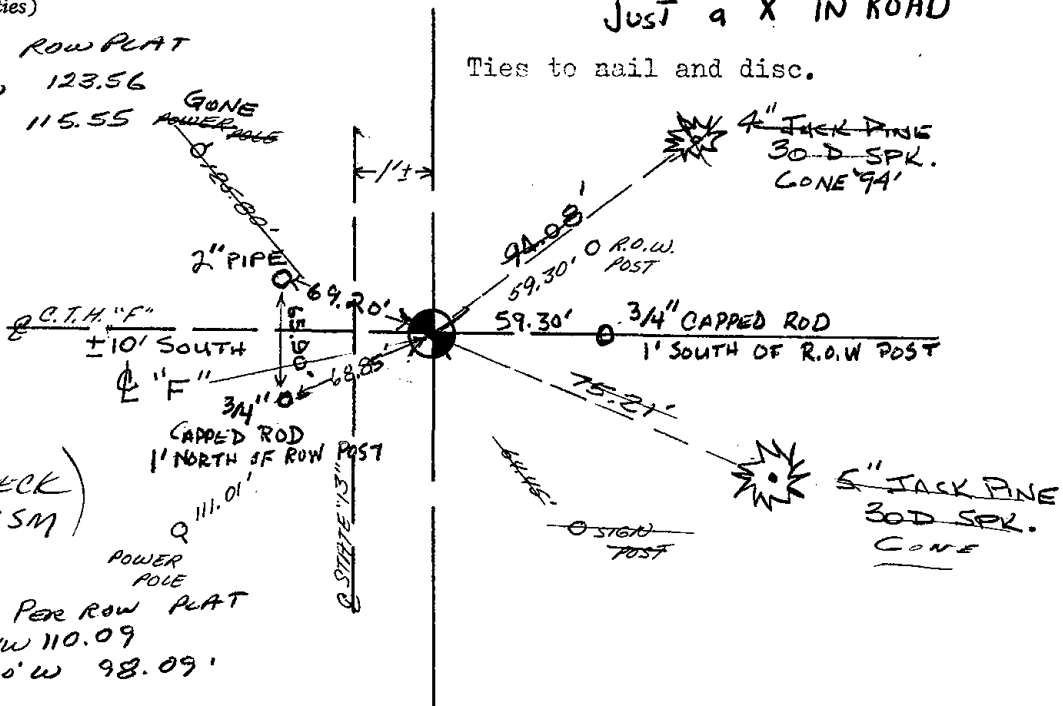
Anthony B. Kiedrowski
Registered Land Surveyor

DATE: April '73

TIE SKETCH

(Show at least four ties)

- 3/4" Rod Per Row Plat
- N 69° 31' W 123.56
- N 32° 11' W 115.55




NOT A HARRISON
JUST a "X" IN ROAD

Ties to nail and disc.

(CHECK ON CSM)

- 3/4" Rod Per Row Plat
- S 72° 37' W 110.09
- S 37° 50' W 98.09'



084

ADAMS COUNTY

Survey Monument Record

TYPE OF MONUMENT: Harrison standard

STATE PLANE COORDINATES: N _____

E _____

ELEVATION — M.S.L. DATUM: _____

THETA ANGLE: _____

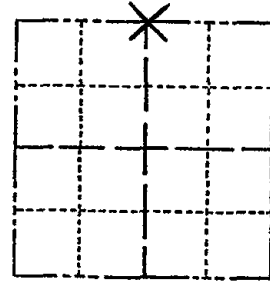
FIELD BOOK: 108 PAGE 45

CORNER NO. 287

SECTION 29

TOWN 17

RANGE 6



LOCATION
(Indicated by 'X')

SEAL:

BASIS FOR MONUMENT LOCATION

(Use reverse side if necessary)

Show info such as: History of corner, with reference to Vol. and pg, dates, surveyor; exact description of monument replaced; if location computed, by taped or EDM traverse; landowner remarks, etc.

Set on a straight line equidistant between section corners. No evidence of corner found.



Everything in good shape 11/12/75 DM-SS
 Everything OK Aug. 85 GR-SS
 OK 1-11-90 SS
 2-GONE, 3-NEW, MON. OK, 4-4-00 JG
 ALL OK, 3-22-05, JG
 " " 4-8-10 SS

CERTIFIED CORRECT:

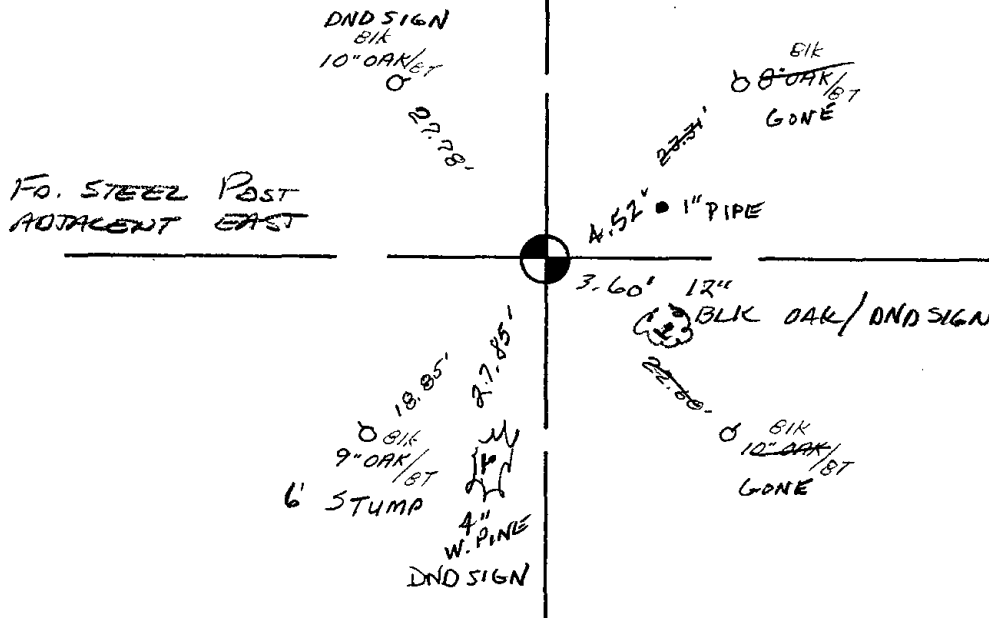
Anthony B. Kiedrowski
 Registered Land Surveyor

DATE: 9/18/73

TIE SKETCH

(Show at least four ties)

Ties are to nail and disc.





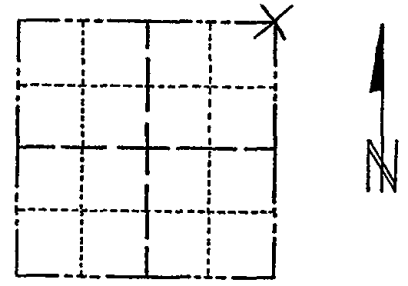
085

ADAMS COUNTY

Survey Monument Record

CORNER NO. 274
SECTION 29
TOWN 17
RANGE 6

TYPE OF MONUMENT: Harrison std.
STATE PLANE COORDINATES: N _____
E _____
ELEVATION — M.S.L. DATUM: _____
THETA ANGLE: _____
FIELD BOOK: 108 PAGE 20



LOCATION
(Indicated by 'X')

SEAL:



BASIS FOR MONUMENT LOCATION

(Use reverse side if necessary)

Show info such as: History of corner, with reference to Vol. and pg, dates, surveyor; exact description of monument replaced; if location computed, by taped or EDM traverse; landowner remarks, etc.

Point established by retracement of Cherny survey of plat in the NE 1/4 of the section.

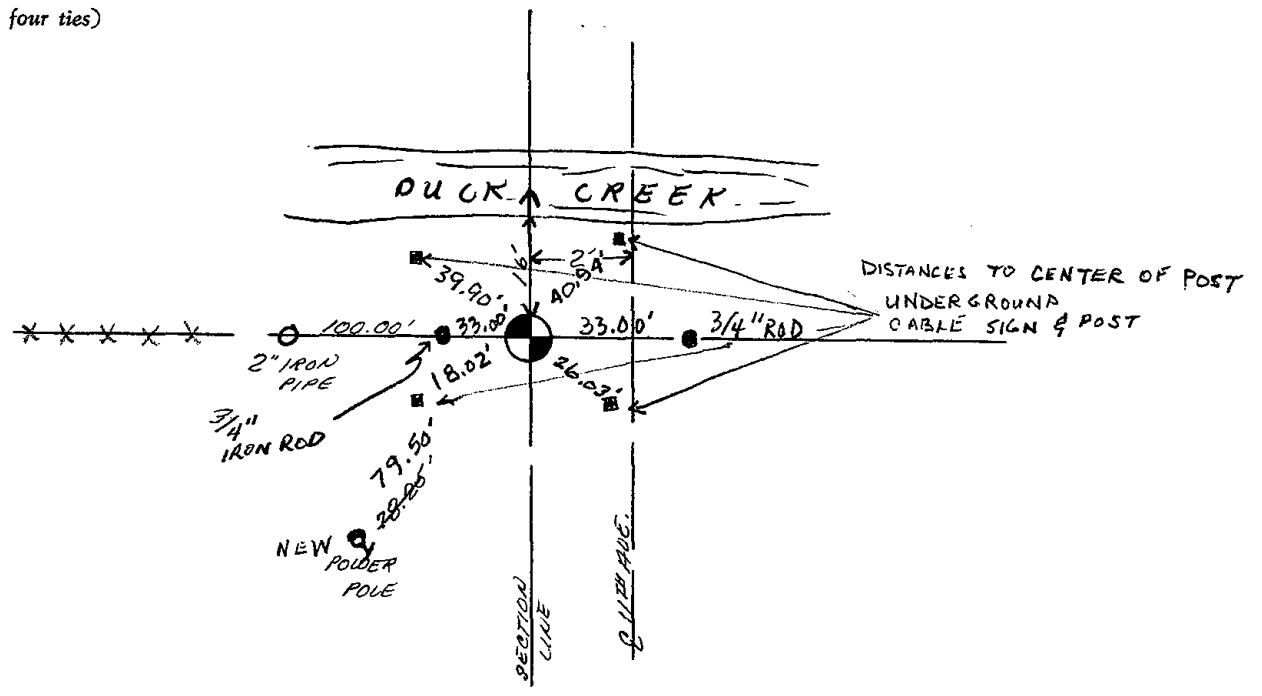
TOP SECTION BROKEN 9-27-75 SS
MON. BEEP TIES OK 3/6/80 RN-SS
ALL OK 7-18-85 OK
1-10-90 OK SS
6-NEW TIES 8-1-94 JG-BS
1-NEW TIE, 2-14-00, JG

CERTIFIED CORRECT:

Anthony B. Kiedrowski
Registered Land Surveyor
DATE: 5/9/13

TIE SKETCH OK 1-25-05-JG
" 1-26-10 SS

(Show at least four ties)



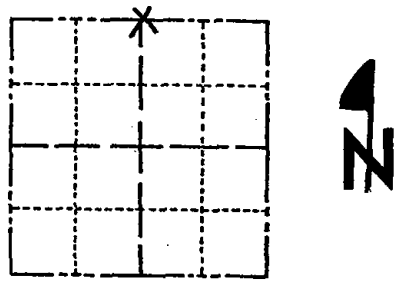


086

Government Land Corner Certificate

Adams County
 TYPE OF MONUMENT: 3/4" iron rod
 STATE PLANE COORDINATES: N _____
 E _____
 ELEVATION — M.S.L. DATUM: _____
 THETA ANGLE: _____
 FIELD BOOK: LL. PAGE _____
 DRAWN BY: Basler

CORNER NO. 86
 SECTION 28
 TOWN 17
 RANGE 6E




LOCATION
(Indicated by 'X')

BASIS FOR MONUMENT LOCATION

Show info such as: History of corner, with reference to Vol. and pg., dates, surveyor; exact description of monument replaced; if location computed, by taped or EDM traverse; landowner remarks, etc. (Use reverse side if necessary)

SEAL:

Set Corner equidistant on a straight line between adjacent section corners, an extensive search (after EDM measuring) revealed no conclusive evidence as to the location of the original corner or any remonumentation thereof.



DATA SHOWN HERE ON
CERTIFIED CORRECT:

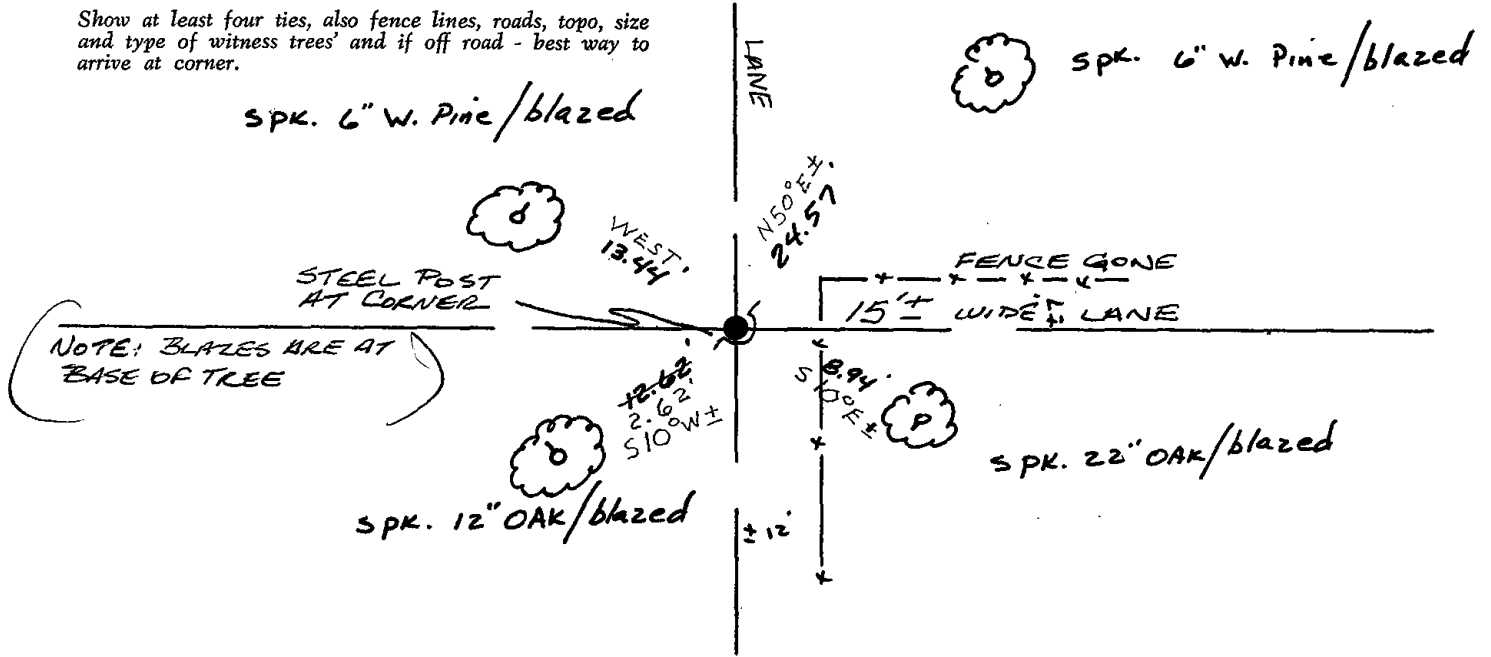
Wayne Basler
Registered Land Surveyor

DATE: 3-3-80

9-17-85 GR-SS
 1-10-90 OK SS
 ALL OK 8-1-94 JG-BS
 ALL OK, 2-14-00, JG

TIE SKETCH

Show at least four ties, also fence lines, roads, topo, size and type of witness trees and if off road - best way to arrive at corner.



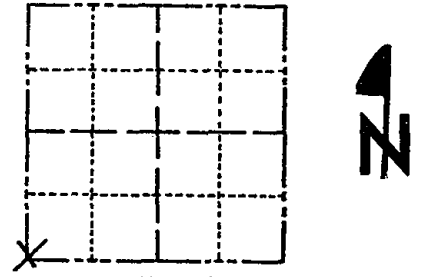


087

Government Land Corner Certificate

ADAMS County
 TYPE OF MONUMENT: Harrison Monument
 STATE PLANE COORDINATES: N _____
 E _____
 ELEVATION — M.S.L. DATUM: _____
 THETA ANGLE: 102
 FIELD BOOK: 57 PAGE 78
 DRAWN BY: G. Rhinehart

CORNER NO. 87
 SECTION 22
 TOWN 17
 RANGE 6



LOCATION
(Indicated by 'X')

BASIS FOR MONUMENT LOCATION

Show info such as: History of corner, with reference to Vol. and pg., dates, surveyor; exact description of monument replaced; if location computed, by taped or EDM traverse; landowner remarks, etc. (Use reverse side if necessary)

Anthony B. Kiedrowski dug with backhoe and found a 1 1/4" X 22" Iron Pipe, which was accepted as the corner and replaced with a standard Harrison Monument.

SEAL:



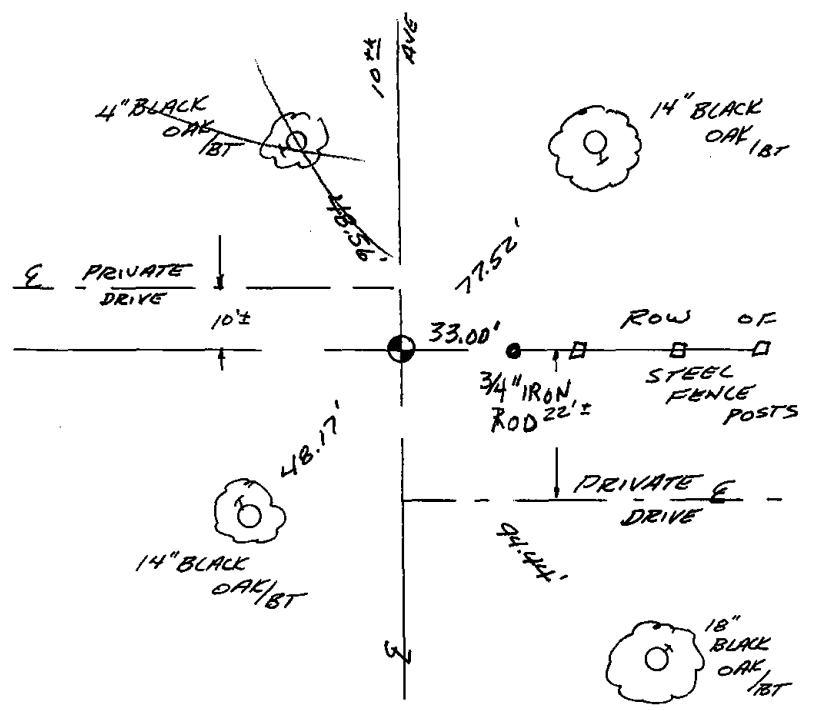
DATA SHOWN HERE ON
CERTIFIED CORRECT:

Anthony B. Kiedrowski
Registered Land Surveyor

DATE: 12/5/88

TIE SKETCH

Show at least four ties, also fence lines, roads, topo, size and type of witness trees' and if off road - best way to arrive at corner.



MAINTENANCE RECORD

Date	Init.	Remarks
3/6/80	AN-SS	MON + TIES OK
7-18-85	DK	ALL OK
1-10-90	SS	OK
8-1-94	JG-BS	OK
2-14-00	JG	OK
1-28-05	JG	1-NEW TIE
1-20-10	SS	MON + TIES OK

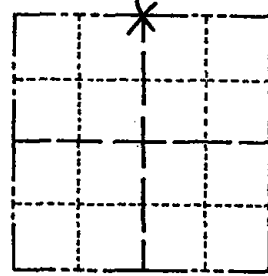


088

Government Land Corner Certificate

Adams County
 TYPE OF MONUMENT: 54"x2" Gal. Pipe w/aluminum Cap.
 STATE PLANE COORDINATES: N _____
 E _____
 ELEVATION — M.S.L. DATUM: _____
 THETA ANGLE: _____
 FIELD BOOK: LL. PAGE _____
 DRAWN BY: Basler

CORNER NO. 88
 SECTION 27
 TOWN 17
 RANGE 6E



LOCATION (Indicated by 'X')


BASIS FOR MONUMENT LOCATION

Show info such as: History of corner, with reference to Vol. and pg., dates, surveyor; exact description of monument replaced; if location computed, by taped or EDM traverse; landowner remarks, etc. (Use reverse side if necessary)

Set Corner equidistant on line between adjacent section corners, an extensive search revealed no conclusive evidence as to the location of the original corner or any remonumentation thereof.

1-10-90 OK SS
 ALL OK, 12-06-00 - JG
 2- NEW TIES, 3-31-05 SS
 2 NEW TIES 1-20-10 SS

SEAL:



DATA SHOWN HERE ON CERTIFIED CORRECT.

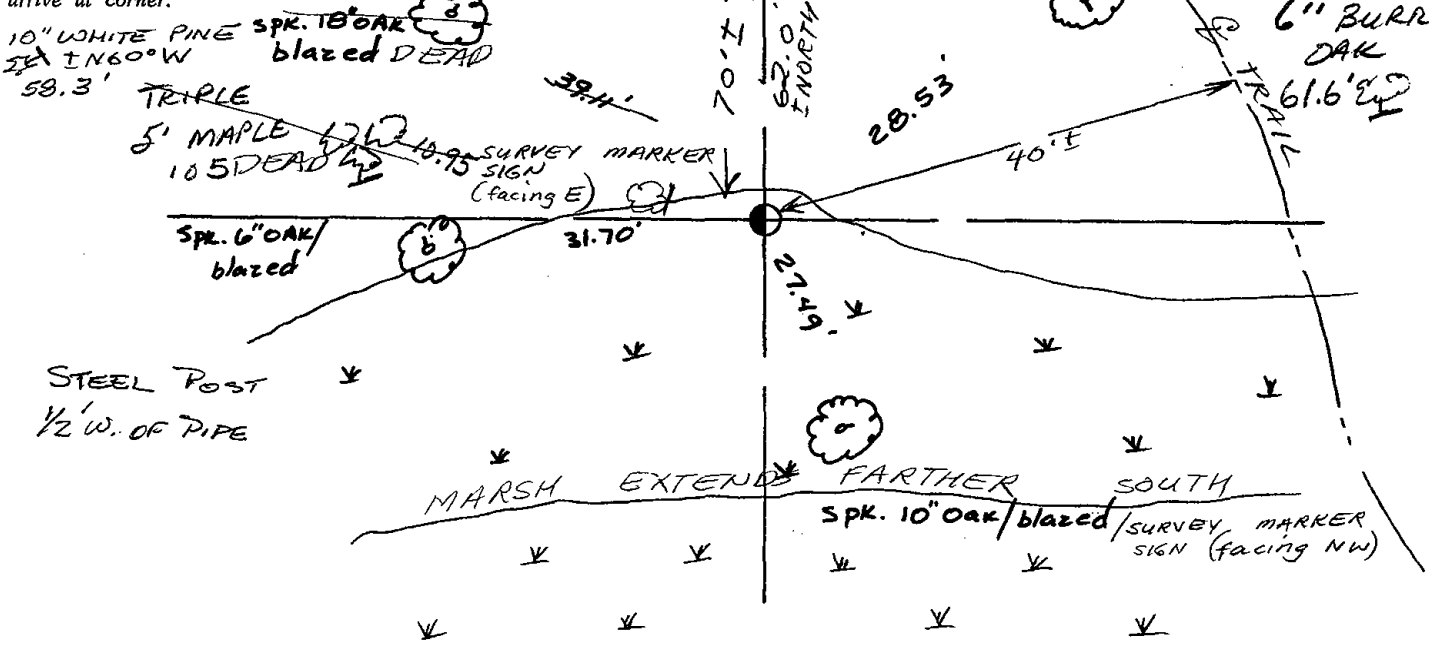
Wayne Basler
Registered Land Surveyor

DATE: 3-3-80

TIE SKETCH

TAKE BRUSHED LINE TO TRAIL EAST

Show at least four ties, also fence lines, roads, topo, size and type of witness trees' and if off road - best way to arrive at corner.





089

ADAMS COUNTY

Survey Monument Record

TYPE OF MONUMENT: STANDARD HARRISON MONUMENT

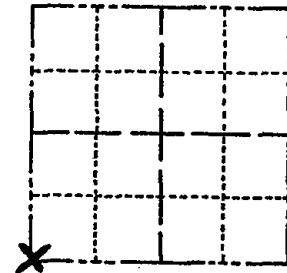
STATE PLANE COORDINATES: N _____
E _____

ELEVATION — M.S.L. DATUM: _____

THETA ANGLE: _____

FIELD BOOK: _____ PAGE _____

CORNER NO. 548
SECTION 23
TOWN 17
RANGE 6



LOCATION
(Indicated by 'X')

SEAL:

BASIS FOR MONUMENT LOCATION

(Use reverse side if necessary)

Show info such as: History of corner, with reference to Vol. and pg, dates, surveyor; exact description of monument replaced; if location computed, by taped or EDM traverse; landowner remarks, etc.

Ran EDM/transit traverse of Section 23 and determined extent of search area.

An extensive search revealed no evidence as to the location of the original Section corner. Using the original survey notes and the right-of-way plat for the Chicago and Northwestern Railway, the location of the section corner was determined and monumented.



Everything	O.K.	10-18-75	S.S. - D.M.
"	"	3/14/80	RH - SS
"	"	9-17-85	GR - SS
"	"	1-10-90	SS

CERTIFIED CORRECT:

Dale C. Hagen
Registered Land Surveyor

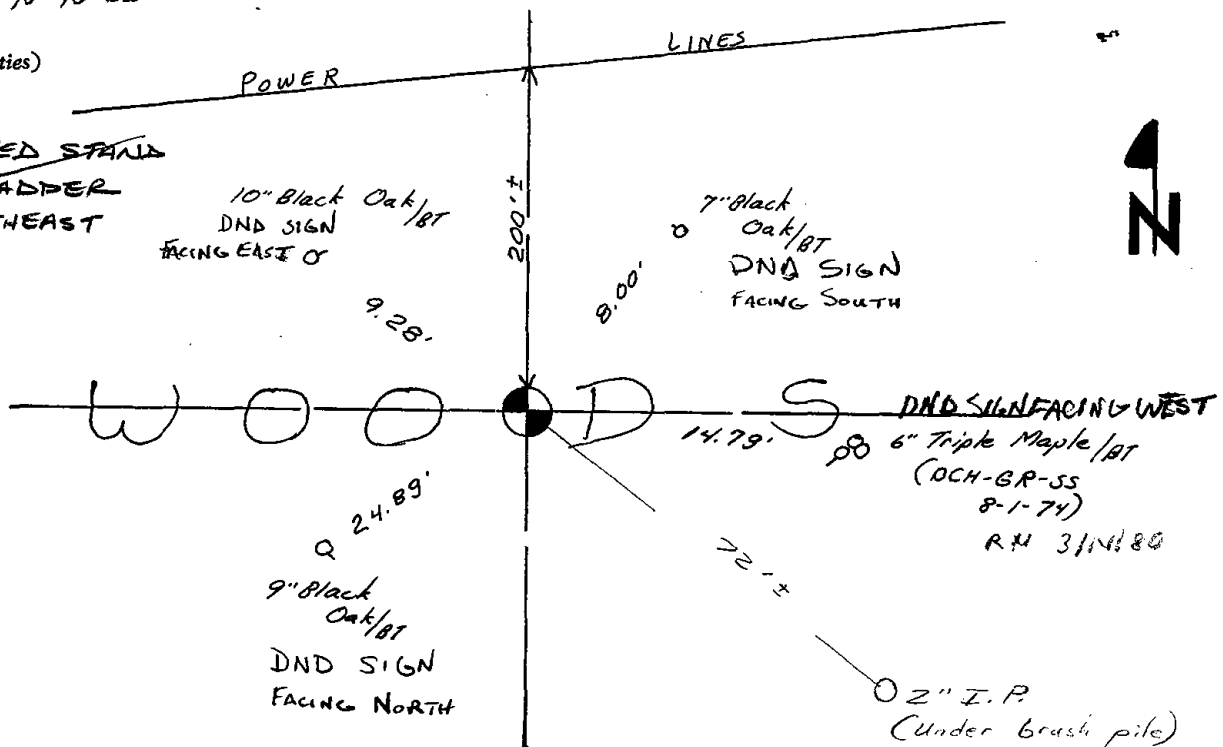
DATE: August 19, 1974


ALL OK, 4-6-00 - JG
ALL OK 3-14-05 JG-DA

TIE SKETCH

(Show at least four ties)

NOTE: ~~ELEVATED STAND~~
WITH ~~RED LADDER~~
150' ± SOUTHEAST





090

ADAMS COUNTY

Survey Monument Record

TYPE OF MONUMENT: Standard Harrison

STATE PLANE COORDINATES: N _____

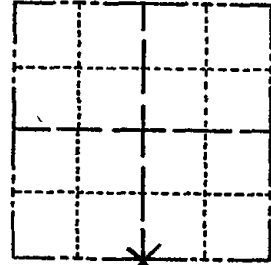
E _____

ELEVATION — M.S.L. DATUM: _____

THETA ANGLE: _____

FIELD BOOK: _____ PAGE _____

CORNER NO. 546
SECTION 23
TOWN 17
RANGE 6



LOCATION
(Indicated by 'X')

SEAL:

BASIS FOR MONUMENT LOCATION

(Use reverse side if necessary)

Show info such as: History of corner, with reference to Vol. and pg, dates, surveyor; exact description of monument replaced; if location computed, by taped or EDM traverse; landowner remarks, etc.

Ran EDM/transit traverse of Section 23 and determined extent of search area.

Could find no evidence of the corner or any of its accessory monuments. Set corner on line and equidistant between Southwest and Southeast corners of Section 23.



Everything o.k. 10-18-75 SS-DM
" 3/13/80 RM-SS
" 9/17/85 GR-SS

ALL OK 1990 KZ
ALL OK 8-2-94 JG-BS
ALL OK, 4-6-00 - JG

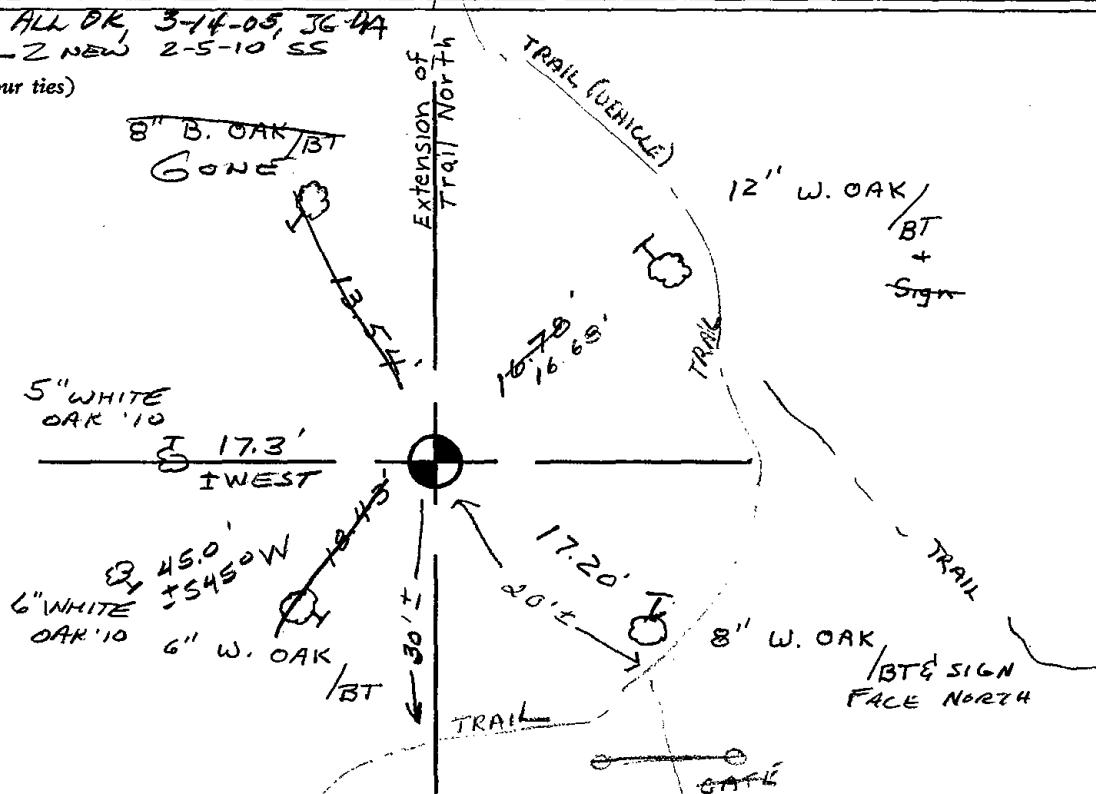
CERTIFIED CORRECT:

Dale C. Hagen
Registered Land Surveyor

DATE: October 2, 1974

TIE SKETCH ALL OK, 3-14-05, JG-DA
Z NEW 2-5-10 SS

(Show at least four ties)





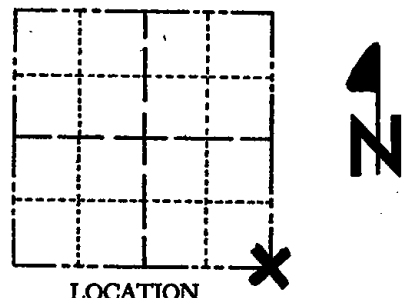
091

ADAMS COUNTY

Survey Monument Record

CORNER NO. 1038
SECTION 23
TOWN 17
RANGE 6

TYPE OF MONUMENT: _____
STATE PLANE COORDINATES: N _____
E _____
ELEVATION — M.S.L. DATUM: _____
THETA ANGLE: _____
FIELD BOOK: _____ PAGE _____



LOCATION
(Indicated by 'X')

BASIS FOR MONUMENT LOCATION

(Use reverse side if necessary)

Show info such as: History of corner, with reference to Vol. and pg, dates, surveyor; exact description of monument replaced; if location computed, by taped or EDM traverse; landowner remarks, etc.

Ran EDM/transit traverse around Section 23 to determine search areas for investigation.

Found 2" Dia. WellPoint with stone in horizontal position along side. Well Point matched Original Bearing tree (22" W Oak S 59° E 45L) to the Southeast which is in a very deteriorated state.

Replaced Well Point with Harrison Monument in July, 1974.

- OK 3/14/80 RW-SS
- OK 7-18-85 DK
- OK 1-15-90 SS
- ALL OK 8-2-94 JG-RS
- ALL OK, 2-15-00, JG-SS
- ALL OK 3-14-05, JG-DA

SEAL:



CERTIFIED CORRECT:

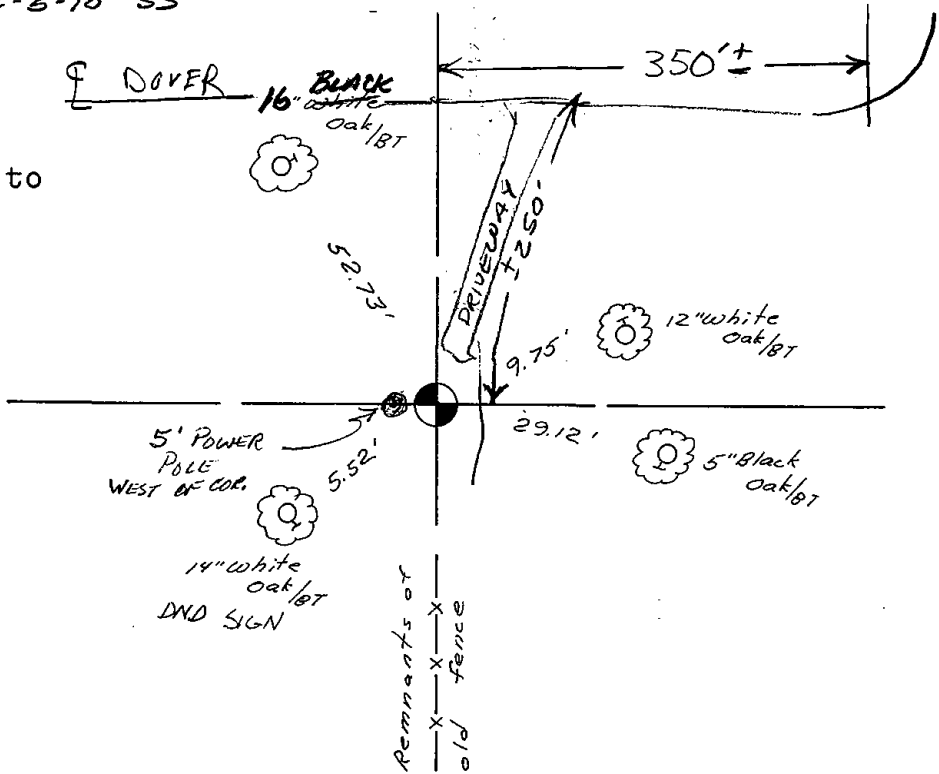
Dale C. Hagen
Registered Land Surveyor
DATE: 9-21-76

TIE SKETCH

(Show at least four ties)

NOTE:

Ties in trees to nail and disc in blaze.



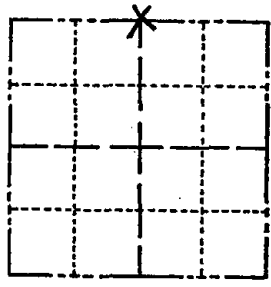


092

Government Land Corner Certificate

Adams County
 TYPE OF MONUMENT: Harrison
 STATE PLANE COORDINATES: N _____
 E _____
 ELEVATION — M.S.L. DATUM: _____
 THETA ANGLE: _____
 FIELD BOOK: LL. PAGE _____
 DRAWN BY: BASLER

CORNER NO. 92
 SECTION 25
 TOWN 17
 RANGE 6E



LOCATION
(Indicated by 'X')


BASIS FOR MONUMENT LOCATION

Show info such as: History of corner, with reference to Vol. and pg., dates, surveyor; exact description of monument replaced; if location computed, by taped or EDM traverse; landowner remarks, etc. (Use reverse side if necessary)

Ran EDM Traverse of 25-17-6E. Dug with backhoe for Corner by County Surveyor #878. No evidence of Corner could be located.

Set Corner equidistant and on line between adjacent section corners.

SEAL:



DATA SHOWN HERE ON CERTIFIED CORRECT:

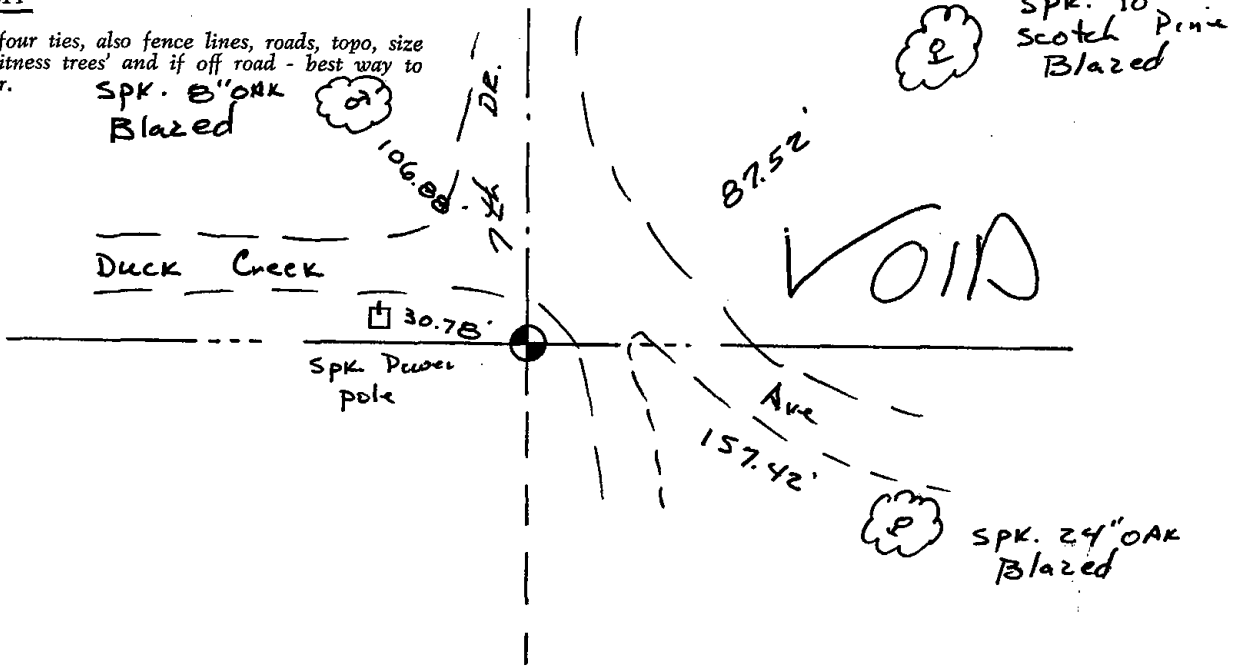
Wayne Basler
 Registered Land Surveyor

See Reverse SIDE

DATE: 12-27-79

TIE SKETCH

Show at least four ties, also fence lines, roads, topo, size and type of witness trees' and if off road - best way to arrive at corner.



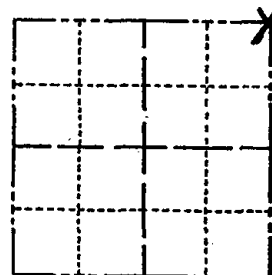


093

Government Land Corner Certificate

Adams County
 TYPE OF MONUMENT: Harrison
 STATE PLANE COORDINATES: N 1
 E _____
 ELEVATION — M.S.L. DATUM: _____
 THETA ANGLE: _____
 FIELD BOOK: LL PAGE _____
 DRAWN BY: Basler

CORNER NO. 93
 SECTION 25
 TOWN 17
 RANGE 6E



LOCATION
(Indicated by 'X')

SEAL:



DATA SHOWN HERE ON
CERTIFIED CORRECT:

Wayne Basler
Registered Land Surveyor

DATE: 12-27-79

BASIS FOR MONUMENT LOCATION

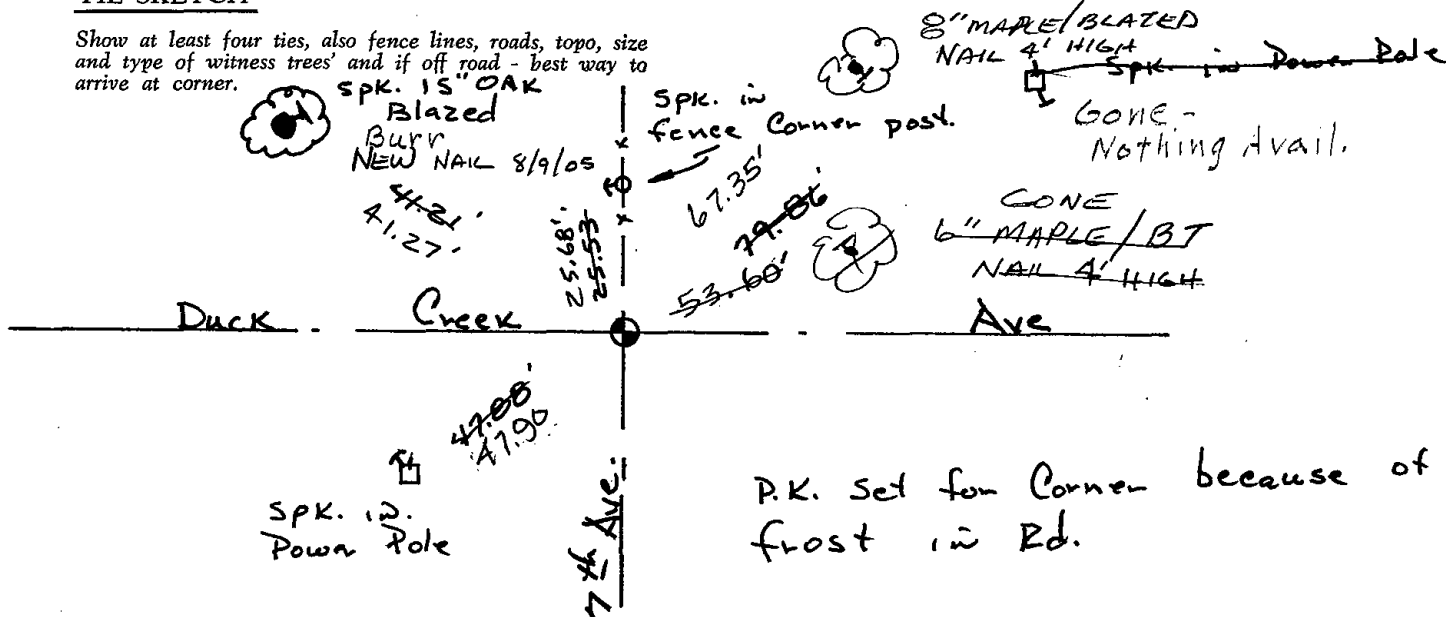
Show info such as: History of corner, with reference to Vol. and pg., dates, surveyor; exact description of monument replaced; if location computed, by taped or EDM traverse; landowner remarks, etc. (Use reverse side if necessary).

Ran EDM Traverse of 25-17-6E
 Dug for Corner with backhoe by County Surveyor #878. No evidence of Original Corner could be found. Compared measured Distances with Orig. Notes, set Corner Accordingly.


Found P.K. - NO Harrison 9-25-85 MB-SS
 FOUND P.K. - NO HARRISON 6-26-90 JG
 OK GR-56 2/13/95
 ALL OK, 2-15-00, JG-SS
 1-NEW, 3-2-05 - JG-JS
 RETIED FOR CONSTRUCTION 8/9/05 JG-SS
 OK 2-4-10 SS

TIE SKETCH

Show at least four ties, also fence lines, roads, topo, size and type of witness trees and if off road - best way to arrive at corner.



P.K. Set for Corner because of frost in Rd.

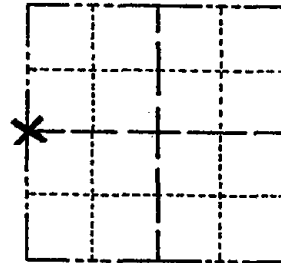


094

Government Land Corner Certificate

ADAMS County
 TYPE OF MONUMENT: HARRISON
 STATE PLANE COORDINATES: N _____
 E _____
 ELEVATION — M.S.L. DATUM: _____
 THETA ANGLE: _____
 FIELD BOOK: 76 PAGE 31
 DRAWN BY: LANCE J. HABECK

CORNER NO. 94
 SECTION 30
 TOWN 17
 RANGE 6



LOCATION
(Indicated by 'X')

BASIS FOR MONUMENT LOCATION

Show info such as: History of corner, with reference to Vol. and pg., dates, surveyor; exact description of monument replaced; if location computed, by taped or EDM traverse; landowner remarks, etc. (Use reverse side if necessary)


This corner was set equidistant and on a straight line between section corners.

NO evidence of the original corner or any resurvey corner.

TOP OF HARRISON BROKEN
 TIE ALL OK 9-7-90 JG-DC

1- GONE, 1- NEW, TOP BROKEN OFF, 4-17-00 - JG
 ALL OK, 3-21-05, JG

SEAL:



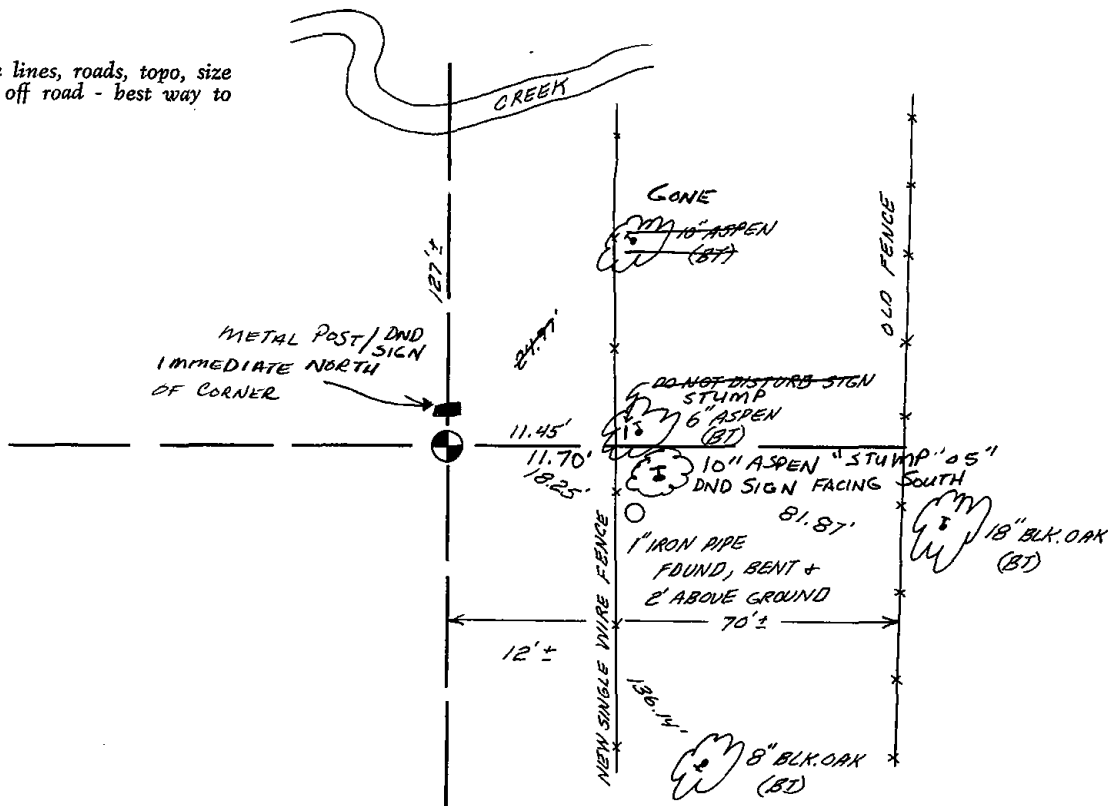
DATA SHOWN HERE ON
CERTIFIED CORRECT:

Lance J. Habeck
 Registered Land Surveyor

DATE: 1/6/81

TIE SKETCH

Show at least four ties, also fence lines, roads, topo, size and type of witness trees and if off road - best way to arrive at corner.





095

ADAMS COUNTY

Survey Monument Record

TYPE OF MONUMENT: CG, S, I +

STATE PLANE COORDINATES: N _____

E _____

ELEVATION — M.S.L. DATUM: _____

THETA ANGLE: _____

FIELD BOOK: 108 PAGE 23

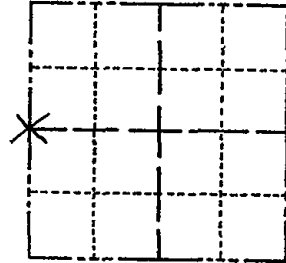
CORNER NO. 260

SECTION 29

TOWN 17

RANGE 6

95



LOCATION (Indicated by 'X')

SEAL:

BASIS FOR MONUMENT LOCATION

(Use reverse side if necessary)

Show info such as: History of corner, with reference to Vol. and pg, dates, surveyor; exact description of monument replaced; if location computed, by taped or EDM traverse; landowner remarks, etc.

Set by retracement of surveys by Sam Mullen in area.

Everything OK 7-18-85 DK
ALL OK 3-19-90 KZ-SS
1-GONE, 1-NEW 8-3-94 JG-BS
ALL OK, 2-14-00, JG
OK, 1-28-05-JG
OK 1-21-11 SS



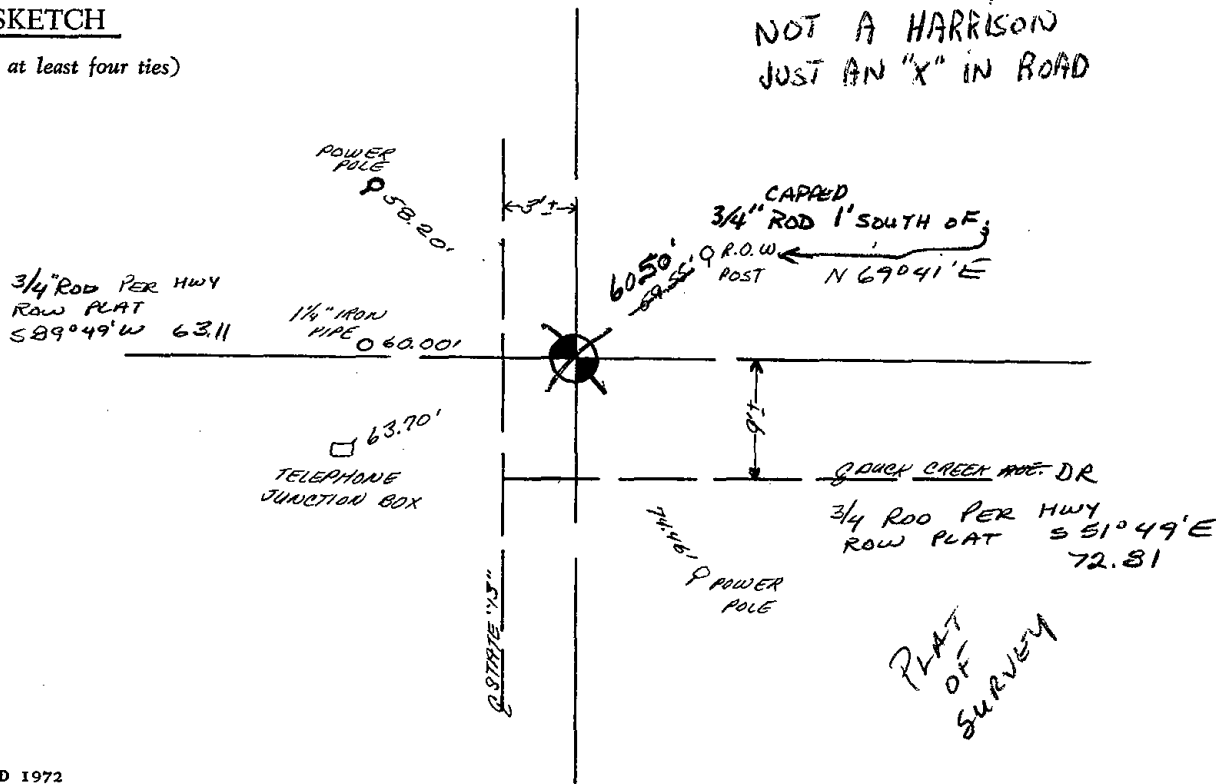
CERTIFIED CORRECT:

Anthony B. Kiedrowski
Registered Land Surveyor

DATE: APR 73

TIE SKETCH

(Show at least four ties)



NOT A HARRISON
JUST AN "X" IN ROAD

PLAT
OF
SURVEY



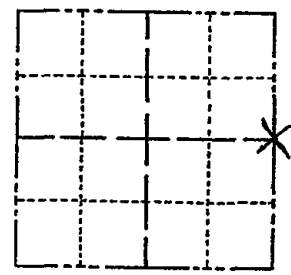
096

ADAMS COUNTY

Survey Monument Record

TYPE OF MONUMENT: Harrison
STATE PLANE COORDINATES: N _____
E _____
ELEVATION - M.S.L. DATUM: _____
THETA ANGLE: _____
FIELD BOOK: 108 PAGE 22

CORNER NO. 276
SECTION 29
TOWN 17
RANGE 6



LOCATION
(Indicated by 'X')

SEAL:



BASIS FOR MONUMENT LOCATION

(Use reverse side if necessary)

Show info such as: History of corner, with reference to Vol. and pg, dates, surveyor; exact description of monument replaced; if location computed, by taped or EDM traverse; landowner remarks, etc.

Set on a straight line between NE & SE section corners, and ~~run~~ with at the intersection of a line from Muller Survey to west

Harrison loose but O.K. 9-27-75 STS
MON. OK TIES OK 3/6/80 AN-SS
ALL OK 7-18-85 DK
1-NEW, ALL ELSE OK 6-26-90 JG
ALL OK 8-3-94 JG.BS
ALL OK, 2-14-00, JG

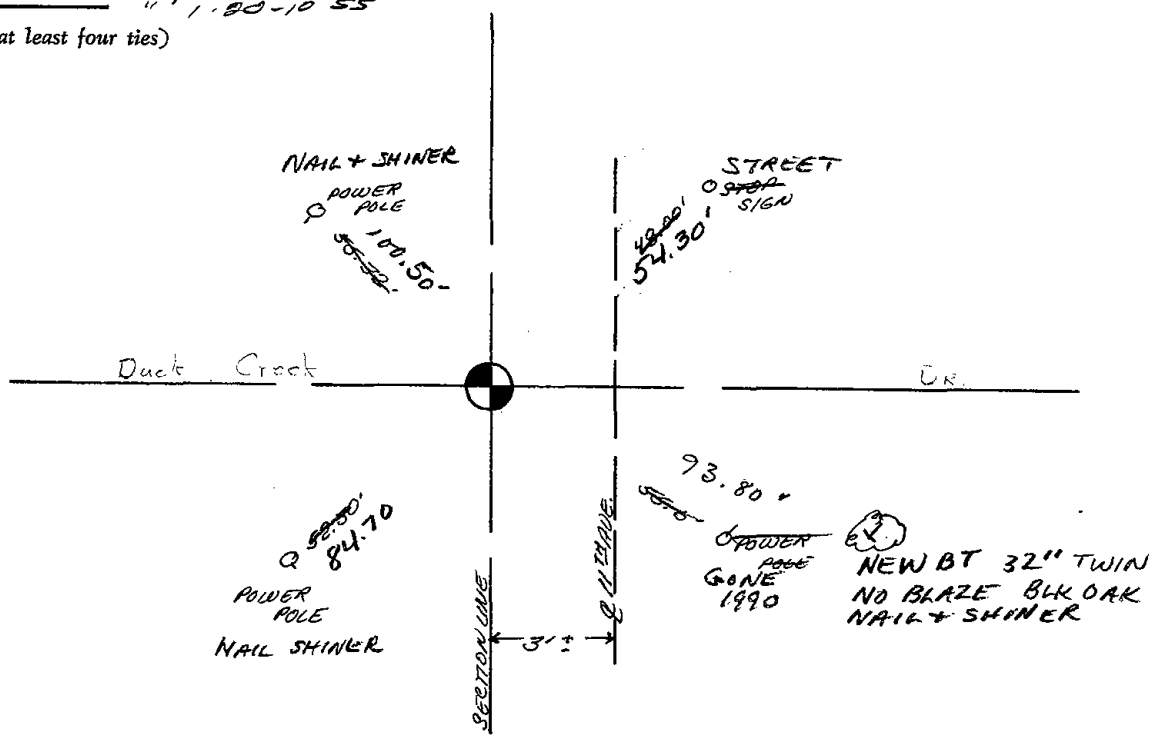
CERTIFIED CORRECT:


Anthony B. Kiedrowski
Registered Land Surveyor

DATE: 9-11-73

TIE SKETCH OK, 1-25-05-JG
"", 1-20-10 SS

(Show at least four ties)



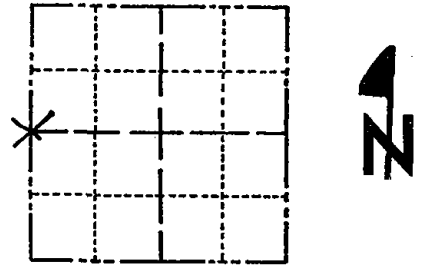


097

Government Land Corner Certificate

ADAMS County
 TYPE OF MONUMENT: Harrison Monument
 STATE PLANE COORDINATES: N _____
 E _____
 ELEVATION — M.S.L. DATUM: _____
 THETA ANGLE: FB 102 PG 5
 FIELD BOOK: 57 PAGE 78
 DRAWN BY: G. Rhinehart

CORNER NO. 97
 SECTION 27
 TOWN 17
 RANGE 6




LOCATION
(Indicated by 'X')

BASIS FOR MONUMENT LOCATION

Show info such as: History of corner, with reference to Vol. and pg., dates, surveyor; exact description of monument replaced; if location computed, by taped or EDM traverse; landowner remarks, etc. (Use reverse side if necessary)

Anthony B. Kiedrowski dug with backhoe and found a 8"X8"X10" Sandstone, 1' West and 2' South of an existing 1 1/4" X 22" iron pipe,. The Stone was accepted as the corner. The Stone was lowered and harrison set.

SEAL:



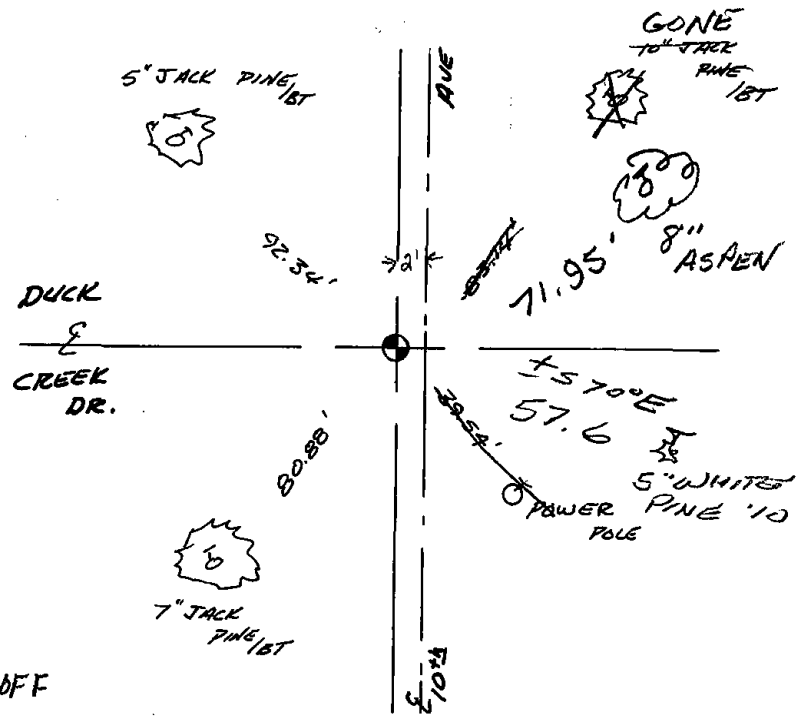
DATA SHOWN HERE ON CERTIFIED CORRECT:

Anthony B. Kiedrowski
 Registered Land Surveyor

DATE: 12/5/28

TIE SKETCH

Show at least four ties, also fence lines, roads, topo, size and type of witness trees' and if off road - best way to arrive at corner.



MAINTENANCE RECORD

Date	Init.	Remarks
JG 88	ANCS	MONUMENT OK
7-18-85	DK	TOP Broken Ties OK
1-11-90	SS	" " " "
8-4-94	JG BS	" " " "
2-14-00	JG	1-GONE, 1-NEW, TOP BROKEN OFF
1-28-05	JG	OK
1-20-10	SS	1 NEW TIE

2

Handwritten scribbles and marks at the bottom center of the page.

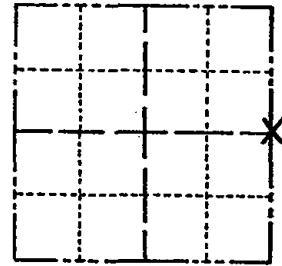


098

Government Land Corner Certificate

Adams County 3/4" Rod
 TYPE OF MONUMENT: 54"x2" Gal. Pipe w/aluminum Cap.
 STATE PLANE COORDINATES: N _____
 E _____
 ELEVATION — M.S.L. DATUM: _____
 THETA ANGLE: _____
 FIELD BOOK: LL. PAGE _____
 DRAWN BY: Basler

CORNER NO. 98
 SECTION 27
 TOWN 17
 RANGE 6E



LOCATION
(Indicated by 'X')

BASIS FOR MONUMENT LOCATION

Show info such as: History of corner, with reference to Vol. and pg., dates, surveyor; exact description of monument replaced; if location computed, by taped or EDM traverse; landowner remarks, etc. (Use reverse side if necessary)

Set Corner equidistant on line between adjacent section corners, an extensive search revealed no conclusive evidence as to the location of the original corner or any remonumentation thereof.

ALL OK 2-14-90 KZ-GR
 OK - GR-19 2/13/95
 1-GONE, 2-NEW TIES 4-17-95 JG-CR
 4-NEW DISTANCES, 4-11-00, - JG
 ALL OK, 3-22-05, JG

SEAL:



DATA SHOWN HERE ON
CERTIFIED CORRECT:

Wayne Basler
Registered Land Surveyor

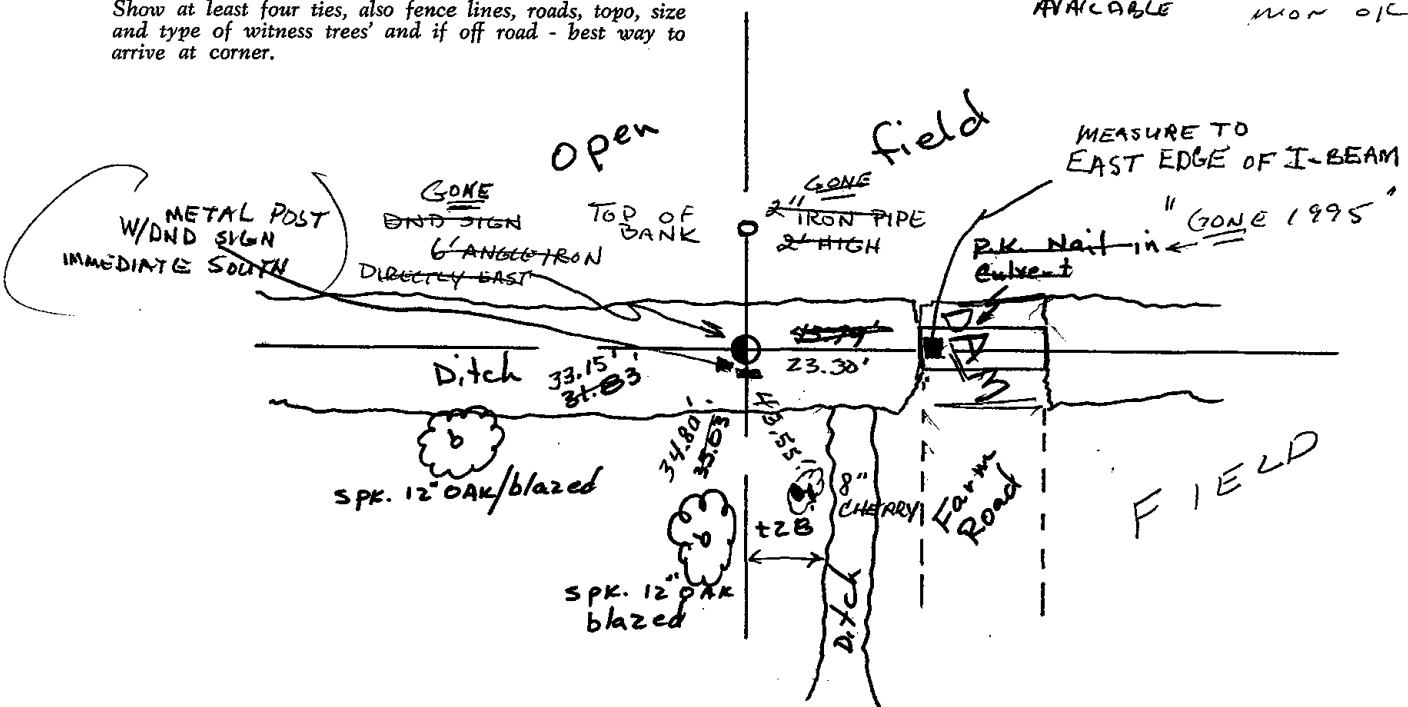
DATE: 3-3-80

OVER

TIE SKETCH

Show at least four ties, also fence lines, roads, topo, size and type of witness trees and if off road - best way to arrive at corner.

1995 NO OTHER TIES
AVAILABLE MON OIL



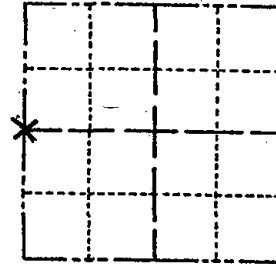


099

Government Land Corner Certificate

ADAMS County
 TYPE OF MONUMENT: HARRISON SET
 STATE PLANE COORDINATES: N _____
 E _____
 ELEVATION — M.S.L. DATUM: _____
 THETA ANGLE: _____
 FIELD BOOK: L.L. PAGE _____
 DRAWN BY: M. MARZEFKA

CORNER NO. 99
 SECTION 25
 TOWN 17
 RANGE 6E



LOCATION
(Indicated by 'X')

BASIS FOR MONUMENT LOCATION

Show info such as: History of corner, with reference to Vol. and pg., dates, surveyor; exact description of monument replaced; if location computed, by taped or EDM traverse; landowner remarks, etc. (Use reverse side if necessary)

Set Corner equidistant and on line between adjacent Section Corners.

Ran EDM Traverse of the entire area to determine search areas for the Corners in 25-17-6E. An extensive search revealed no evidence as to the location of original Corner or any remonumented Corner.

OK - 1-NEW 9-7-90 SS
 ALL OK 4-11-00 - JG
 " " 3-28-05, SS
 OK 2-5-10 SS

SEAL:



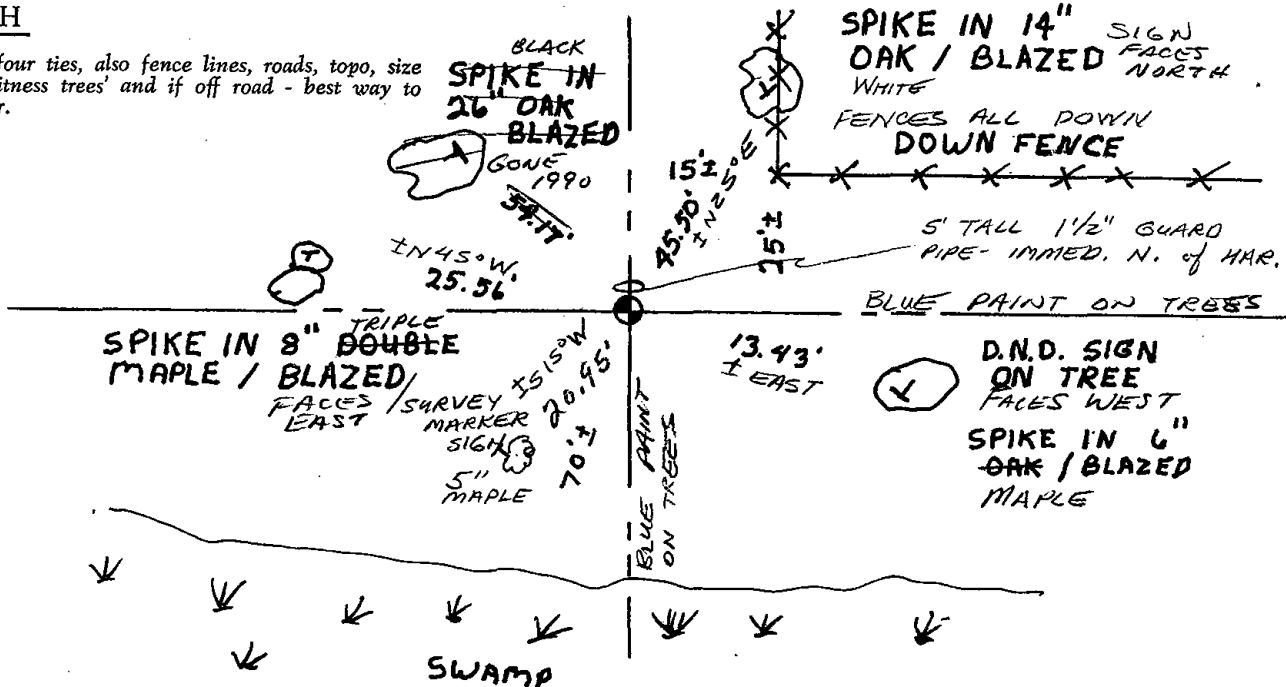
DATA SHOWN HERE ON CERTIFIED CORRECT:

Wayne Basler
 Registered Land Surveyor

DATE: 12-27-79

TIE SKETCH

Show at least four ties, also fence lines, roads, topo, size and type of witness trees and if off road - best way to arrive at corner.





100

Government Land Corner Certificate

Adams County

TYPE OF MONUMENT: Harrison

STATE PLANE COORDINATES: N _____
E _____

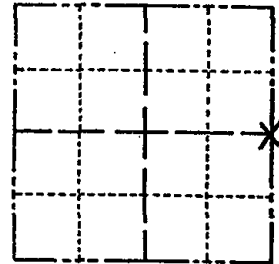
ELEVATION — M.S.L. DATUM: _____

THETA ANGLE: _____

FIELD BOOK: 46 PAGE _____

DRAWN BY: Basler

CORNER NO. 100
SECTION 25
TOWN 17
RANGE 6E.




LOCATION
(Indicated by 'X')

BASIS FOR MONUMENT LOCATION

Show info such as: History of corner, with reference to Vol. and pg., dates, surveyor; exact description of monument replaced; if location computed, by taped or EDM traverse; landowner remarks, etc. (Use reverse side if necessary)

Set Corner from stumps of original bearing trees in SW Quad. & SE Quad. Fits possession lines. Ran E.D.M. Traverse of 25-17-6E.

SEAL:



DATA SHOWN HERE ON
CERTIFIED CORRECT:

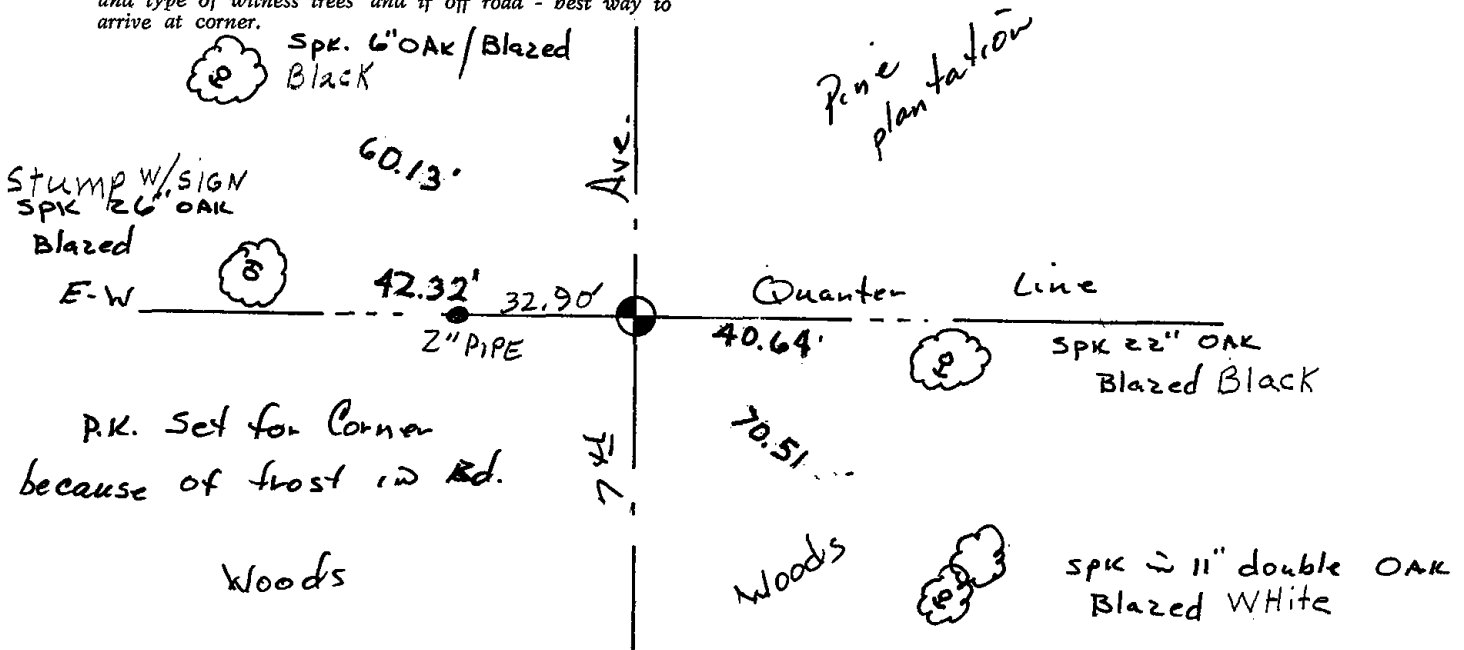
Wayne Basler
Registered Land Surveyor

DATE: 12-27-79

Found P.K. - NO Harrison
TIES OK 9-25-85 SS-MB
FOUND PK - NO HARRISON, TIES OK - JG
OK GR-JG 2/13/95
ALL OK 2-15-00, JG-SS
1-NEW, 3-2-05 - JG-JS
OK 2-4-10 SS

TIE SKETCH

Show at least four ties, also fence lines, roads, topo, size and type of witness trees and if off road - best way to arrive at corner.





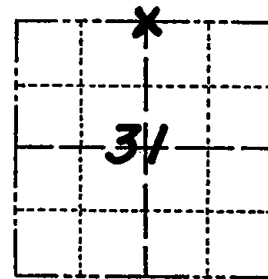
102

Government Land Corner Certificate

102

ADAMS County
 TYPE OF MONUMENT: STANDARD HARRISON
 STATE PLANE COORDINATES: N _____
 E _____
 ELEVATION — M.S.L. DATUM: _____
 THETA ANGLE: _____
 FIELD BOOK: 563 PAGE 55
 DRAWN BY: Squire S

CORNER NO. _____
 SECTION 31
 TOWN 17 N
 RANGE 6 E




LOCATION
(Indicated by 'X')

BASIS FOR MONUMENT LOCATION

Show info such as: History of corner, with reference to Vol. and pg., dates, surveyor; exact description of monument replaced; if location computed, by taped or EDM traverse; landowner remarks, etc. (Use reverse side if necessary)

M.C. Smith in 1900, Vol. 1, pg. 95, set corner and witness ties. A.M. Robinson, present land owner, remembers survey at that time and said witness ties had been burned over in fire. He had maintained a post at corner over last years and he showed me where it was located. Traversed the section by EDM and verified the corner and it fit very well as per the government notes for the fractional section. Jim Carroll had called for a 1" pipe set at the corner and it was not there.

SEAL:



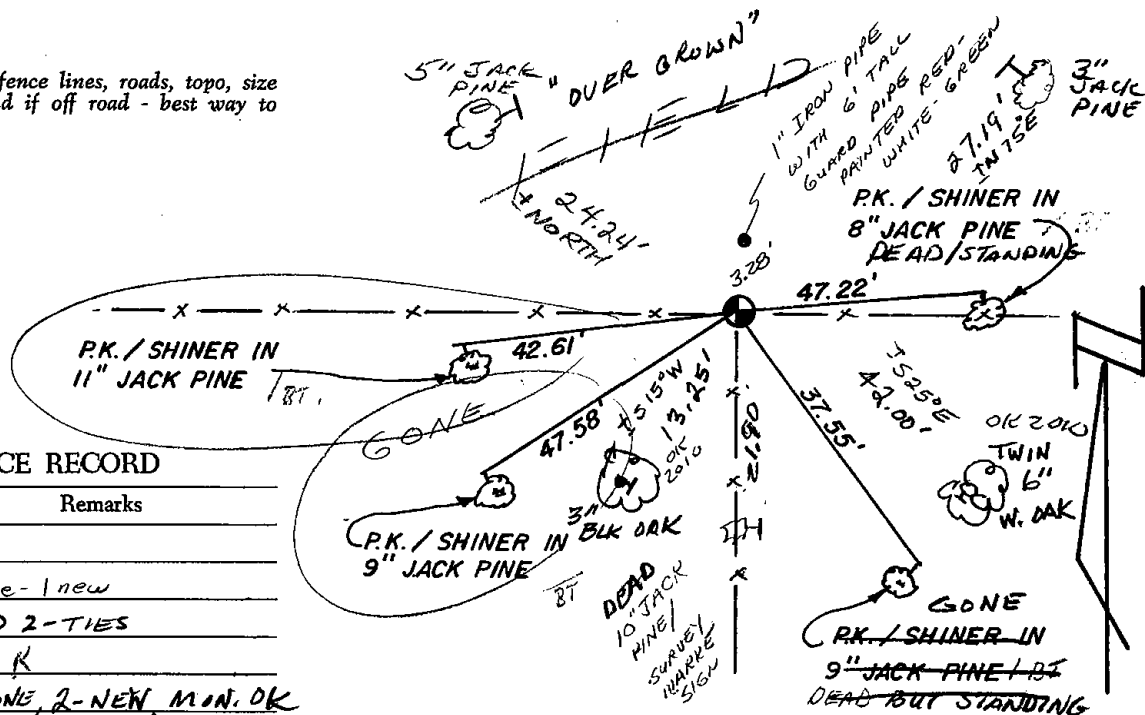
DATA SHOWN HERE ON
CERTIFIED CORRECT:

Ken Schuette
Registered Land Surveyor

DATE: 12 Nov 1978

TIE SKETCH

Show at least four ties, also fence lines, roads, topo, size and type of witness trees' and if off road - best way to arrive at corner.



MAINTENANCE RECORD

Date	Init.	Remarks
4/29/80	RUS	OK
10-28-85	S.S.	2 gone - 1 new
5-23-90	DC-SS	ADD 2-TIES
2-17-95	BR-VG	OK
4-4-08	JG	2-GONE, 2-NEW, MON. OK
3-21-05	JG	OK
1-26-10	SS	OK



103

ADAMS COUNTY

CORNER NO. 261

Survey Monument Record

SECTION 29

TYPE OF MONUMENT: chiseled +

TOWN 17

STATE PLANE COORDINATES: N _____

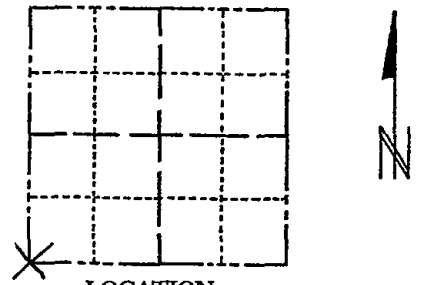
RANGE 6

E _____

ELEVATION — M.S.L. DATUM: _____

THETA ANGLE: _____

FIELD BOOK: 108 PAGE 25



LOCATION
(Indicated by 'X')

SEAL:



BASIS FOR MONUMENT LOCATION

(Use reverse side if necessary)

Show info such as: History of corner, with reference to Vol. and pg, dates, surveyor; exact description of monument replaced; if location computed, by taped or EDM traverse; landowner remarks, etc.

Set by retracement of Sam Kullen surveys in area.

NEEDS MONY TIE OR R.N. 22 4/12 9/90
ALL OK 7-18-85 DK
2-NEW - SEE CSM 1709 5-23-90 SS
OK GR-26 2/13/95
ALL OK, 2-14-00, JG
OK, 1-28-05- JG (CHECK R.O.W. PLAT)

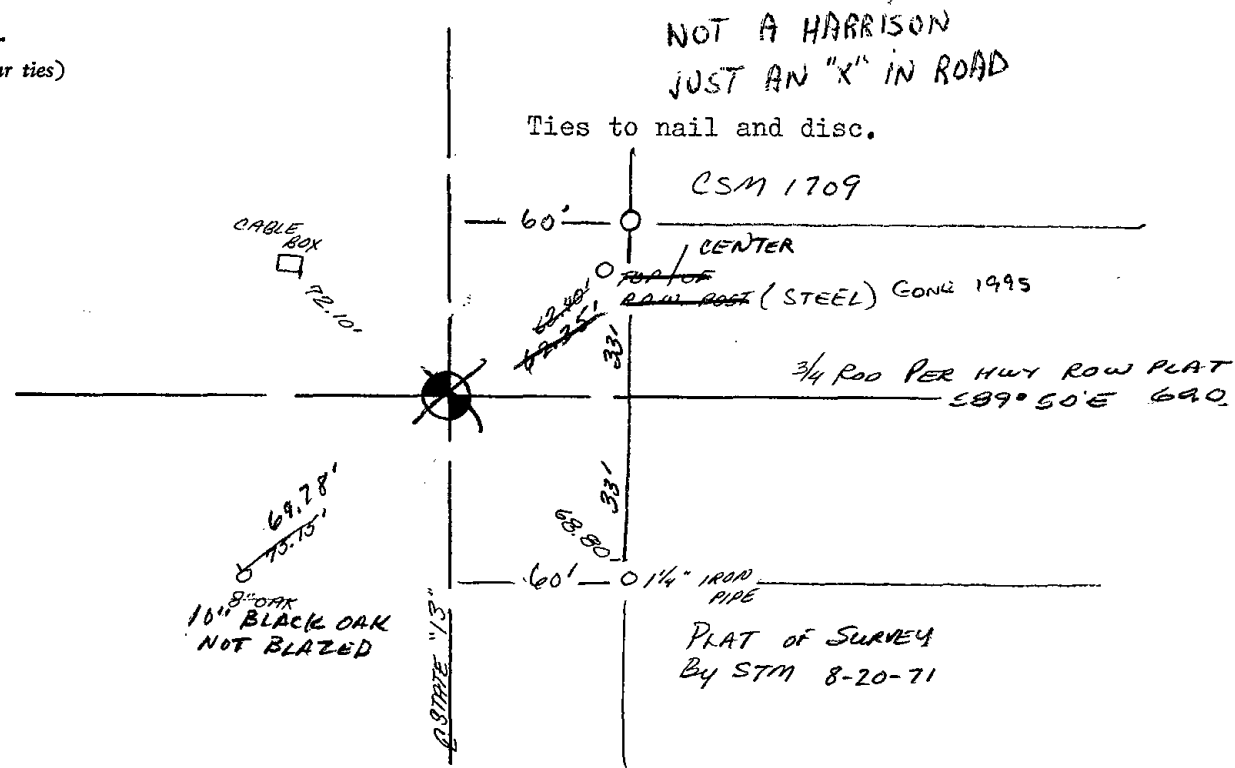
CERTIFIED CORRECT:

Anthony B. Kiedrowski
Registered Land Surveyor

DATE: _____

TIE SKETCH

(Show at least four ties)



NOT A HARRISON
JUST AN "X" IN ROAD

Ties to nail and disc.

CSM 1709

CENTER

3/4 ROD PER HWY ROW PLAT
S89°50'E 69.0

PLAT OF SURVEY
By STM 8-20-71



104

ADAMS COUNTY

Survey Monument Record

TYPE OF MONUMENT: Harrison standard

STATE PLANE COORDINATES: N _____

E _____

ELEVATION — M.S.L. DATUM: _____

THETA ANGLE: _____

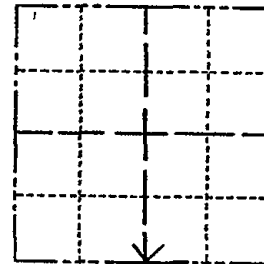
FIELD BOOK: 108 PAGE 47

CORNER NO. 289

SECTION 29

TOWN 17

RANGE 6



LOCATION
(Indicated by 'X')

SEAL:

BASIS FOR MONUMENT LOCATION

(Use reverse side if necessary)

Show info such as: History of corner, with reference to Vol. and pg, dates, surveyor; exact description of monument replaced; if location computed, by taped or EDM traverse; landowner remarks, etc.

Set on a straight line equidistant between section corners.

Note:

We found a 3/4" iron pipe as shown below, but could not verify how it got there or what it's supposed to mark. if anything.



MON + TIES OK 4/29/80 RN-SS
 " " 9-16-85 GR-SS
 ALL OK 1990 KE
 " 1 NEW TIE 1995 GL-JG
 2-GONE, 2-NEW, MON. OK, 4-4-00-JG

CERTIFIED CORRECT:

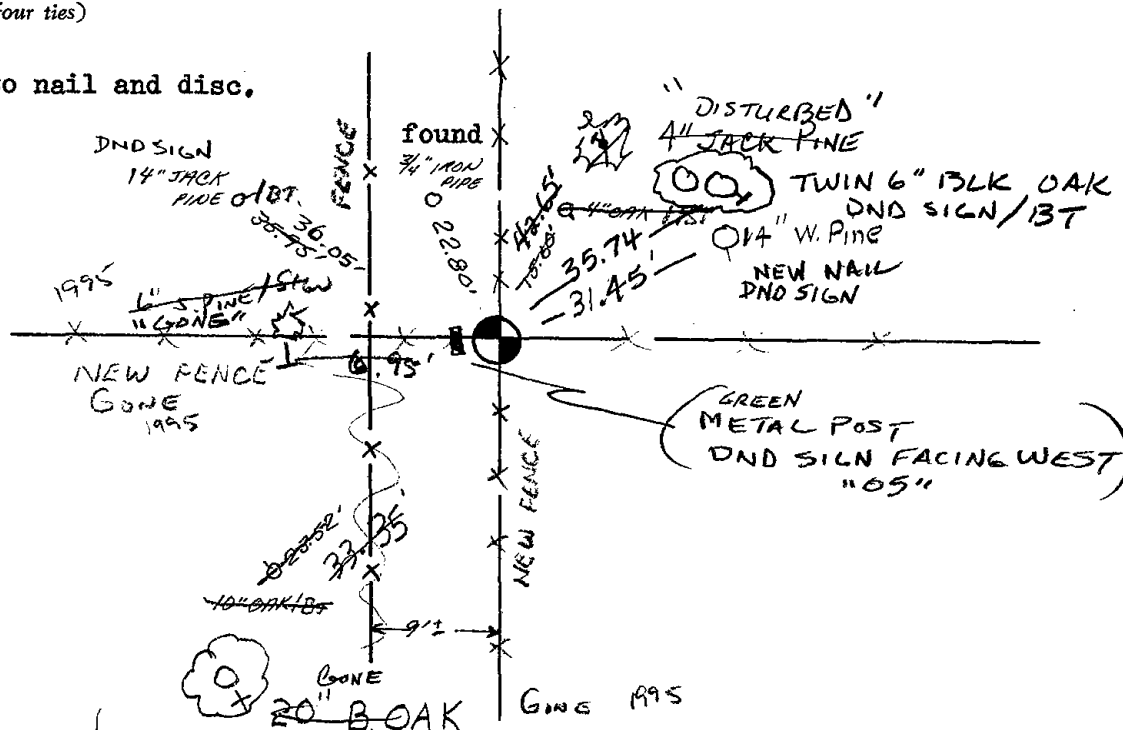
Anthony B. Kiedrowski
 Registered Land Surveyor

DATE: 9/18/73

TIE SKETCH 1-GONE, 1-NEW, 3-21-05, JG

(Show at least four ties)

Ties are to nail and disc.





105

ADAMS COUNTY

Survey Monument Record

CORNER NO. 275

SECTION 29

TOWN 17

RANGE 6

TYPE OF MONUMENT: Harrison std.

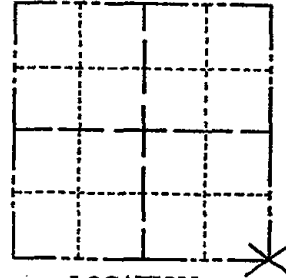
STATE PLANE COORDINATES: N _____

E _____

ELEVATION — M.S.L. DATUM: _____

THETA ANGLE: _____

FIELD BOOK: 108 PAGE 20



LOCATION
(Indicated by 'X')

SEAL:

BASIS FOR MONUMENT LOCATION

(Use reverse side if necessary)

Show info such as: History of corner, with reference to Vol. and pg, dates, surveyor; exact description of monument replaced; if location computed, by taped or EDM traverse; landowner remarks, etc.

Replaced railroad spike found. This matched Power Co. survey of substation. Traverse of entire section appears to verify location.



Everything o.k. 9-27-75 SJS
" " 9-2-80 RMC
ALL OK 7-18-85 DK
ALL OK 2-14-90 KZ-CR
ALL OK 8-3-94 JG-BS
ALL OK, 2-14-00, JG
OK, 1-25-05-JE
" 1-20-10 SS

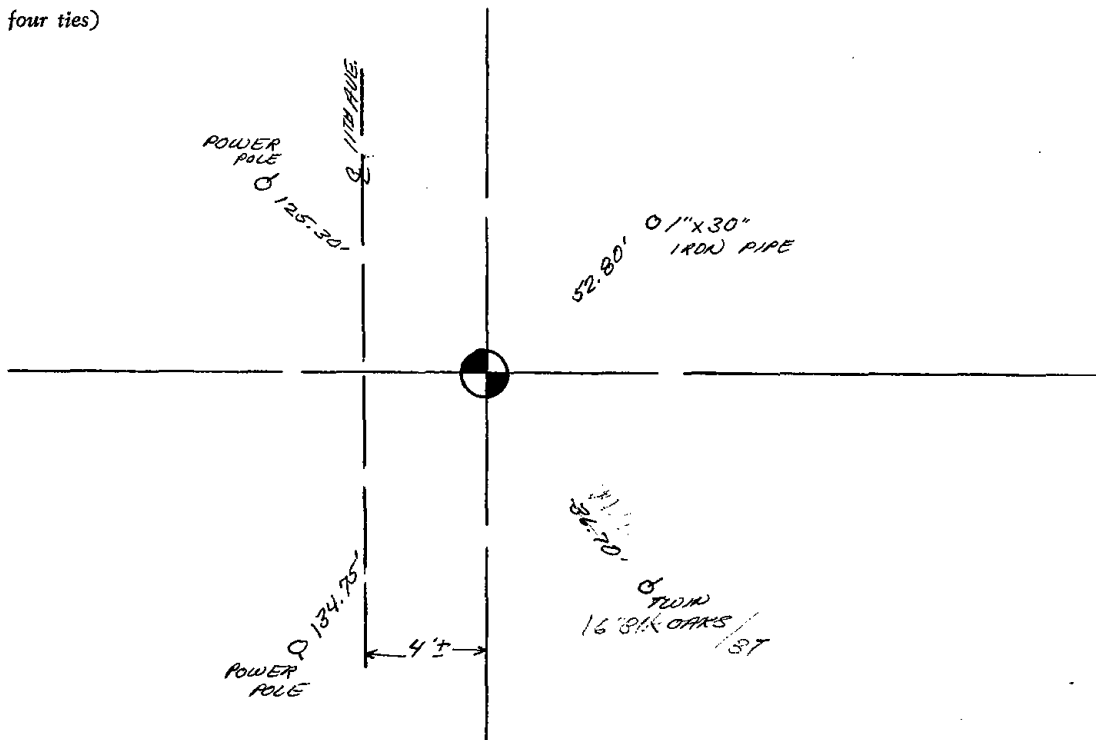
CERTIFIED CORRECT:

Anthony B. Kiedrowski
Registered Land Surveyor

DATE: 5/9/73

TIE SKETCH

(Show at least four ties)



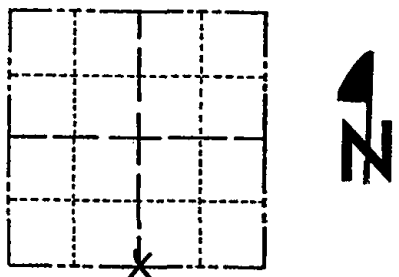


106

Government Land Corner Certificate

Adams County
 TYPE OF MONUMENT: 3/4" iron rod
 STATE PLANE COORDINATES: N _____ E _____
 ELEVATION — M.S.L. DATUM: _____
 THETA ANGLE: _____
 FIELD BOOK: 44. PAGE _____
 DRAWN BY: BASLER

CORNER NO. 106
 SECTION 28
 TOWN 17
 RANGE 6E



LOCATION
(Indicated by 'X')

BASIS FOR MONUMENT LOCATION

Show info such as: History of corner, with reference to Vol. and pg., dates, surveyor; exact description of monument replaced; if location computed, by taped or EDM traverse; landowner remarks, etc. (Use reverse side if necessary)

Set Corner equidistant on line between adjacent section corners, an extensive search (after EDM measuring) revealed no conclusive evidence as to the location of the original corner or any remonumentation thereof.

- 1 GONE - 1 NEW 9-25-85 MB-55
- OK 1-11-90 SS
- 1-GONE, 1-NEW TIE, 4-4-00, JG
- ALL OK, 3-22-05, JG
- 1 NEW TIE 4-8-10 SS

SEAL:



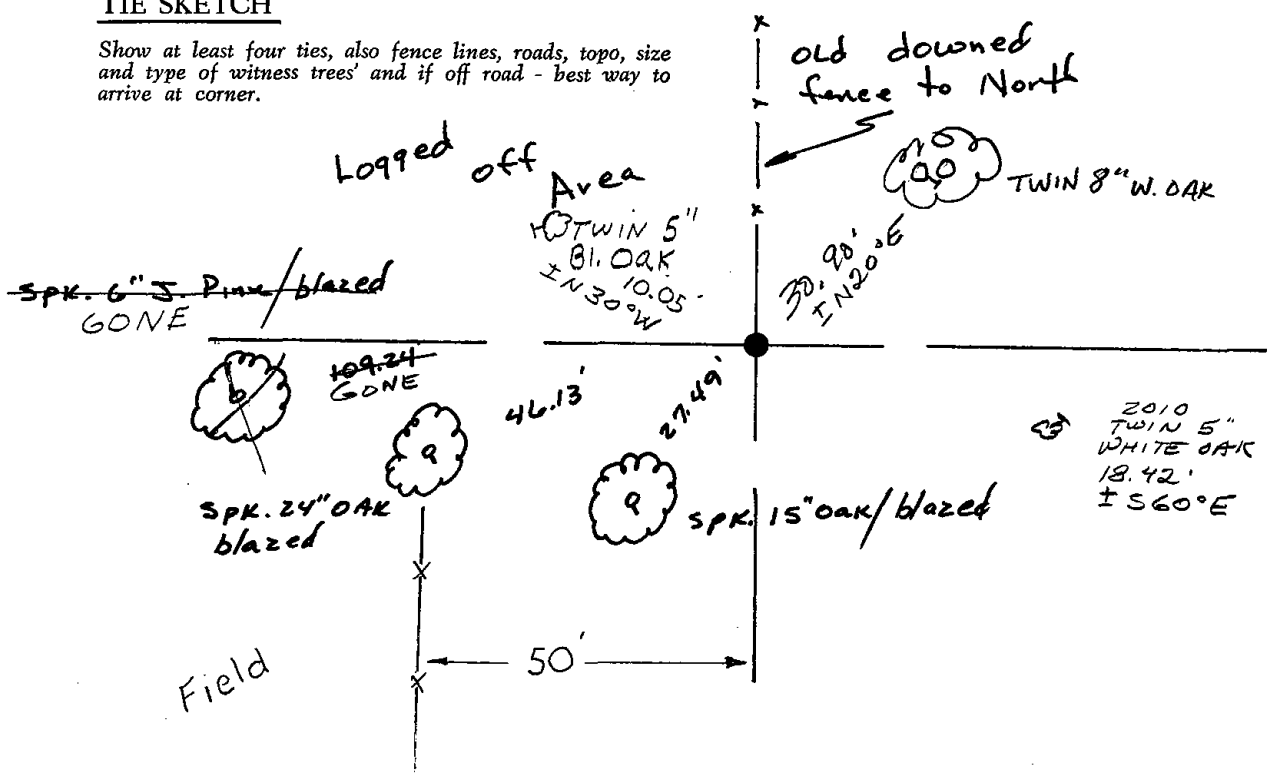
DATA SHOWN HERE ON CERTIFIED CORRECT:

Wayne Basler
 Registered Land Surveyor

DATE: 3-3-80

TIE SKETCH

Show at least four ties, also fence lines, roads, topo, size and type of witness trees and if off road - best way to arrive at corner.





107

ADAMS COUNTY

Survey Monument Record

TYPE OF MONUMENT: Harrison standard

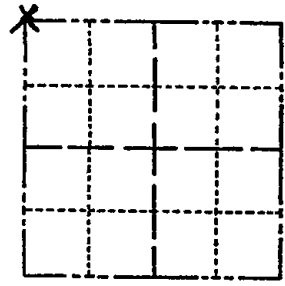
STATE PLANE COORDINATES: N _____
E _____

ELEVATION — M.S.L. DATUM: _____

THETA ANGLE: _____

FIELD BOOK: file PAGE _____

CORNER NO. 867
SECTION 34
TOWN 17
RANGE 6



LOCATION
(Indicated by 'X')

SEAL:



BASIS FOR MONUMENT LOCATION

(Use reverse side if necessary)

Show info such as: History of corner, with reference to Vol. and pg, dates, surveyor; exact description of monument replaced; if location computed, by taped or EDM traverse; landowner remarks, etc.

Located 4"x8"x24" sandstone . Also found 1" i.d. iron pipe. Accepted stone as being the correct location after running an EDM traverse of the section. No record of stone, but it was obviously dug in and in an upright position. Lowered the stone and set Harrison on top. Removed iron pipe but took ties as shown.

OK 1-11-90 SS
ALL-OK 8-3-94 JG-BS
2-GONE, 2-NEWTIES, 2-14-00, JG

1-20-10 NEED TO RESET HARRISON

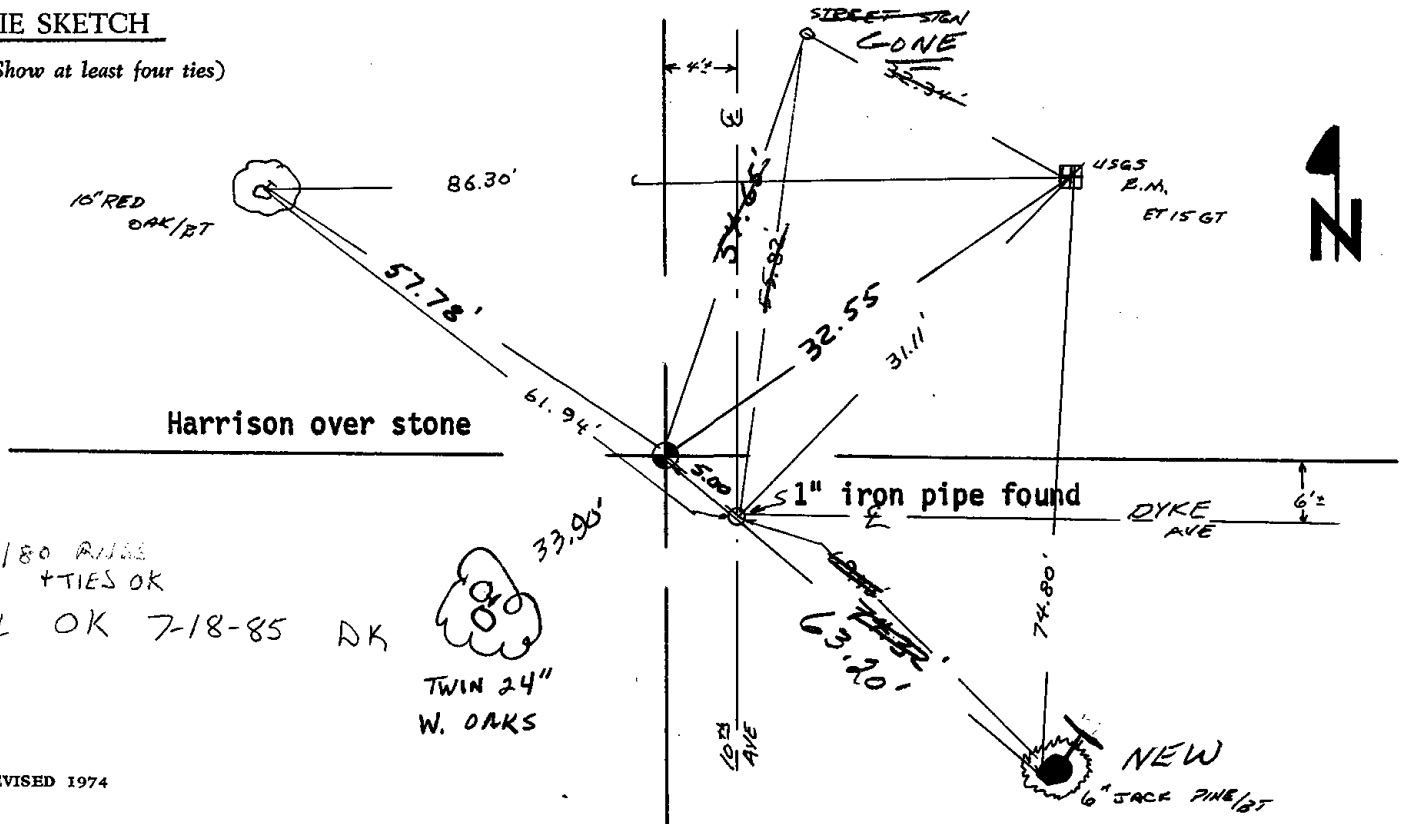
CERTIFIED CORRECT:

A. B. Kiedrowski
Registered Land Surveyor

DATE: 1/23/76

TIE SKETCH

(Show at least four ties)



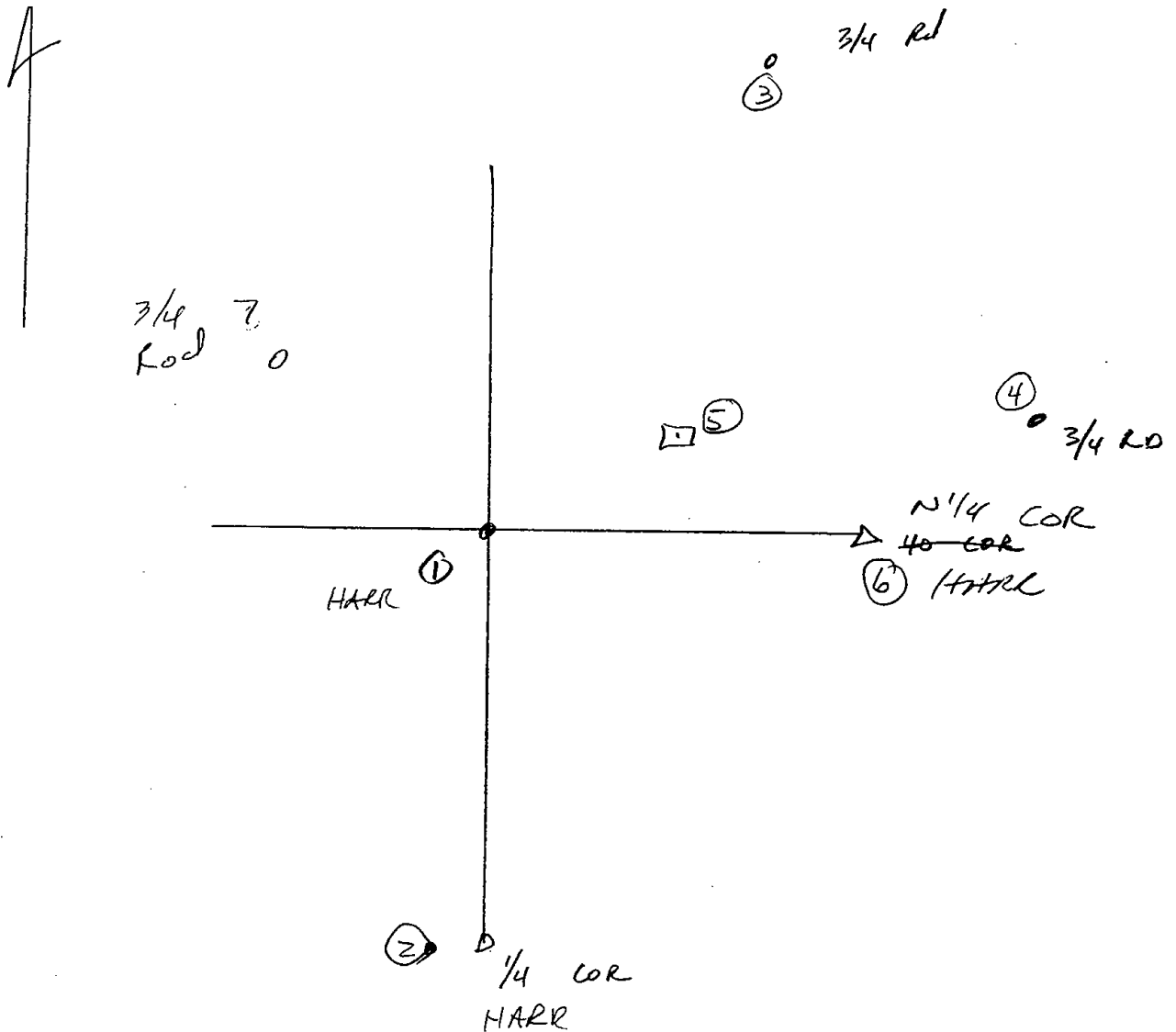
3/6/80 RISE
" TIES OK
ALL OK 7-18-85 DK





5/30/02

GR- JG



TI	2D	0-00-00	2629.36'
6		270-05- ¹⁶ 22	2644.135'
5		242-12-32	32.67
3		198-13-25	166.31
4		259-17-08	202.61

CAP BROKEN OFF

7 153-05-54
82.80

ET 156T

MON TO BE REMOVED BY
RUMI RECONSTRUCTION

ADAMS COUNTY

Survey Monument Record

TYPE OF MONUMENT: Harrison standard

STATE PLANE COORDINATES: N _____

E _____

ELEVATION — M.S.L. DATUM: _____

THETA ANGLE: _____

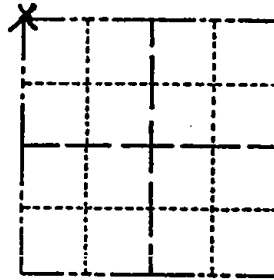
FIELD BOOK: file PAGE _____

CORNER NO. 867 ⁽¹⁰⁷⁾

SECTION 34

TOWN 17

RANGE 6



LOCATION
(Indicated by 'X')

SEAL:



BASIS FOR MONUMENT LOCATION

(Use reverse side if necessary)

Show info such as: History of corner, with reference to Vol. and pg, dates, surveyor; exact description of monument replaced; if location computed, by taped or EDM traverse; landowner remarks, etc.

Located 4"x8"x24" sandstone . Also found 1" i.d. iron pipe. Accepted stone as being the correct location after running an EDM traverse of the section. No record of stone, but it was obviously dug in and in an upright position. Lowered the stone and set Harrison on top. Removed iron pipe but took ties as shown.

OK 1-11-90 SS
ALL OK 8-3-94 JG-B5
2-GONE, 2-NEWTIES, 2-14-00, JG

*** MONUMENT REMOVED FOR CONSTRUCTION**
5/29/02 (EXTRA TIES MADE)
ON BACK

CERTIFIED CORRECT:

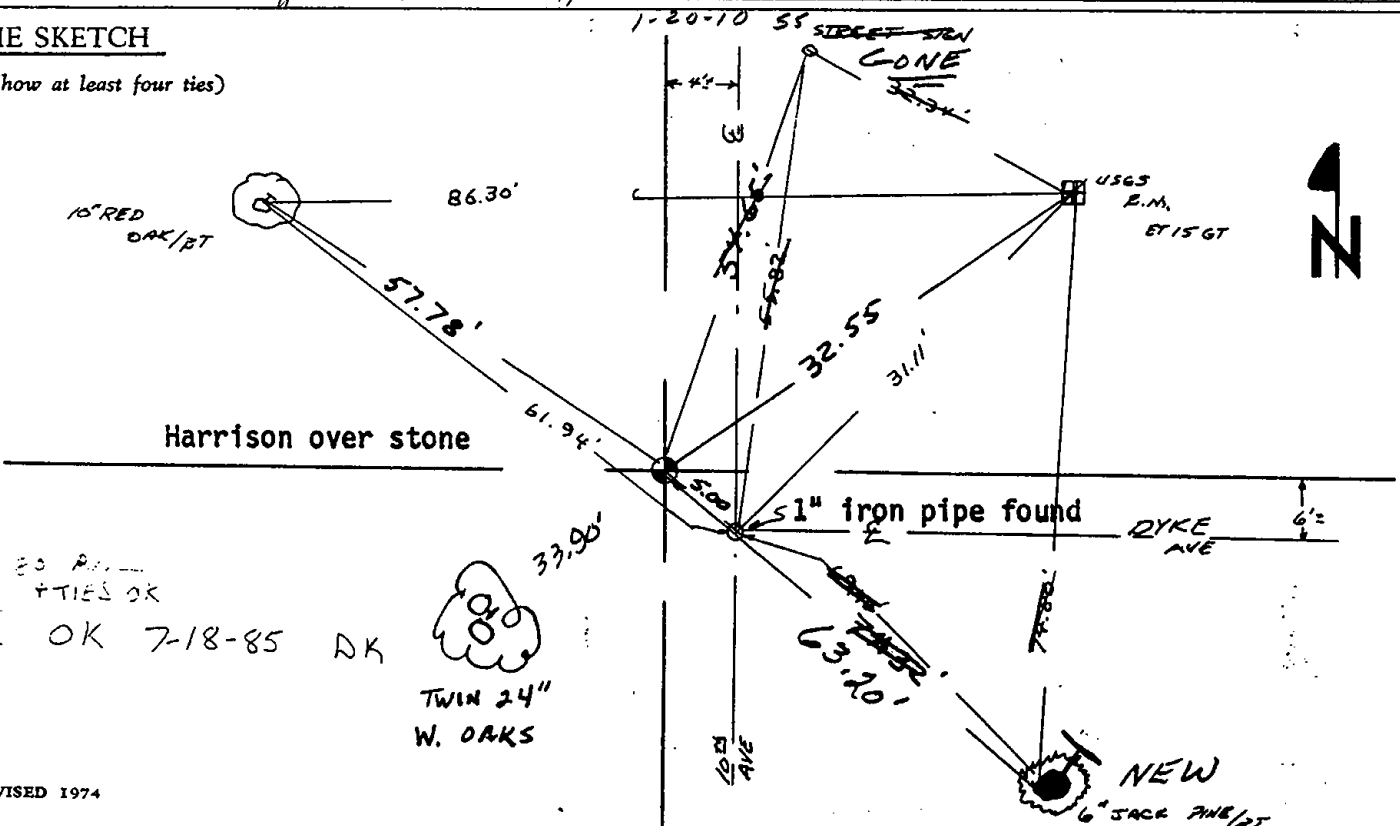
Anthony B. Kiedrowski
Registered Land Surveyor

DATE: 1/23/76

ALL TIES OK, HARRISON NEEDS TO BE RESET, 1-28-05-JG


TIE SKETCH

(Show at least four ties)



3/2, 20 P.M.
" TIES OK
ALL OK 7-18-85 DK





108

ADAMS COUNTY

Survey Monument Record

TYPE OF MONUMENT: Harrison standard

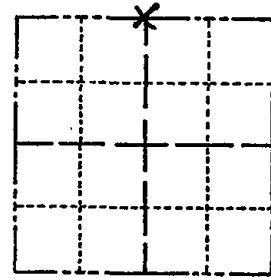
STATE PLANE COORDINATES: N _____
E _____

ELEVATION — M.S.L. DATUM: _____

THETA ANGLE: _____

FIELD BOOK: file PAGE _____

CORNER NO. 866¹⁰⁸
SECTION 34
TOWN 17
RANGE 6



LOCATION
(Indicated by 'X')

SEAL:



BASIS FOR MONUMENT LOCATION

(Use reverse side if necessary)

Show info such as: History of corner, with reference to Vol. and pg, dates, surveyor; exact description of monument replaced; if location computed, by taped or EDM traverse; landowner remarks, etc.

Deep fill area. Excavated with backhoe and found 2" x 30" iron pipe. No other evidence. Accepted pipe as correct after running an EDM traverse of the section.

CCR BELLS 3/10/85 R.S.S

- ALL OK 7-18-85 DK
- ALL OK 2-14-90 KZ-CR
- ALL OK 8-4-94 JG-B5
- ALL OK, 2-15-00, JG-SS
- ALL OK, 3-2-05, JG-J5
- 1 NEW TIE 4-8-10 SS

CERTIFIED CORRECT:

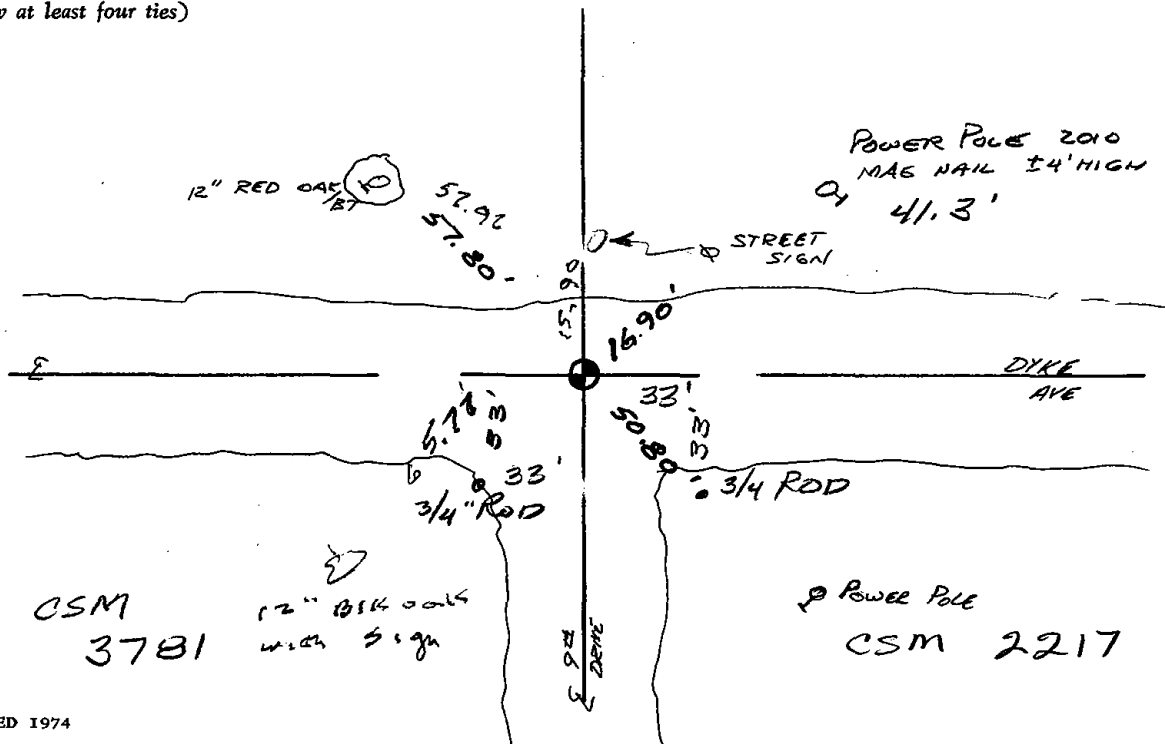
Anthony B. Kiedrowski

Registered Land Surveyor

DATE: 1/23/76

TIE SKETCH

(Show at least four ties)





109

ADAMS COUNTY

CORNER NO. 669
SECTION 35
TOWN 17
RANGE 6

Survey Monument Record

TYPE OF MONUMENT: Harrison Monument (30 inches)


STATE PLANE COORDINATES: N _____

E _____

ELEVATION — M.S.L. DATUM: _____


THETA ANGLE: _____

FIELD BOOK: _____ PAGE _____



LOCATION
(Indicated by 'X')

SEAL:



BASIS FOR MONUMENT LOCATION

(Use reverse side if necessary)

Show info such as: History of corner, with reference to Vol. and pg, dates, surveyor; exact description of monument replaced; if location computed, by taped or EDM traverse; landowner remarks, etc.

Set corner proportionately and on line between adjacent section and quarter corners.

Ran EDM/transit traverse around the entire area to determine search areas for the corners. An extensive search revealed no conclusive evidence as to the location of the original corner or any subsequent remonumentation at this corner.

COR. O.K. 10-2-75 SS
" 2/10/80 R.S.
" 8-9-85 D.S.
1 GONE 1 NEW 2-14-90 KZ-GR
1 GONE 1 NEW 8-4-94 JG-BS

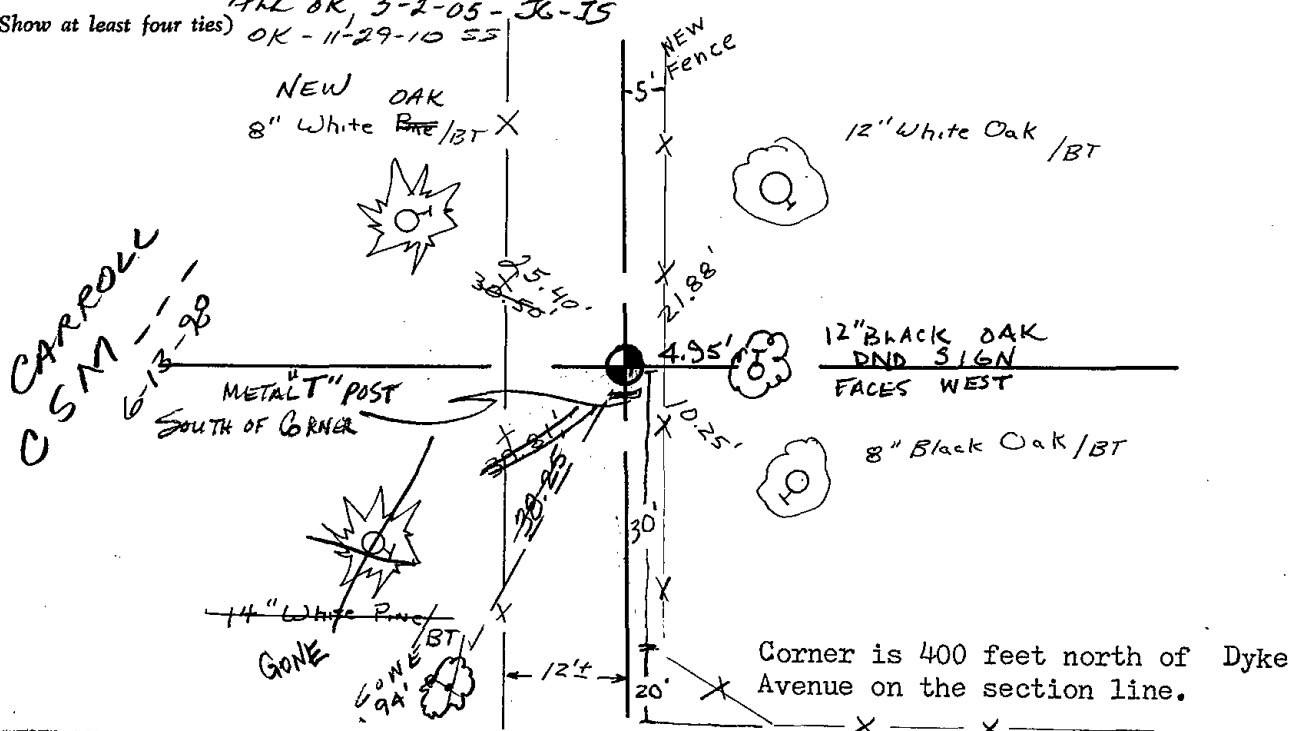
CERTIFIED CORRECT:

Dale C Hagen
Registered Land Surveyor
DATE: 6/3/75

TIE SKETCH

NOTE: Ties to nail and disc in trees

(Show at least four ties)





110

ADAMS COUNTY

Survey Monument Record

TYPE OF MONUMENT: Standard Harrison


STATE PLANE COORDINATES: N _____
E _____

ELEVATION — M.S.L. DATUM: _____

THETA ANGLE: _____

FIELD BOOK: _____ PAGE _____

CORNER NO. 696 ⁽¹¹⁰⁾
SECTION 35
TOWN 17 N
RANGE 6 E



LOCATION
(Indicated by 'X')

SEAL:

BASIS FOR MONUMENT LOCATION

(Use reverse side if necessary)

Show info such as: History of corner, with reference to Vol. and pg, dates, surveyor; exact description of monument replaced; if location computed, by taped or EDM traverse; landowner remarks, etc.

Ran EDM/transit traverse around Sections 34 and 35 to determine search areas.

Found 1" iron pipe near 12" diameter stone with cross chiseled in top.

Replaced stone with Standard Harrison Monument.

OK 3/10/80 RM SS
OK 9-17-85 GR
ALL OK 2-14-90 KZ-GR
1-GONE 4-LEFT 4-17-95 JG-CR
ADD 1' NEW 2-15-00 SS
ALL OK, 3-2-05, JG-JS
1 NEW TIE 11-29-10 SS

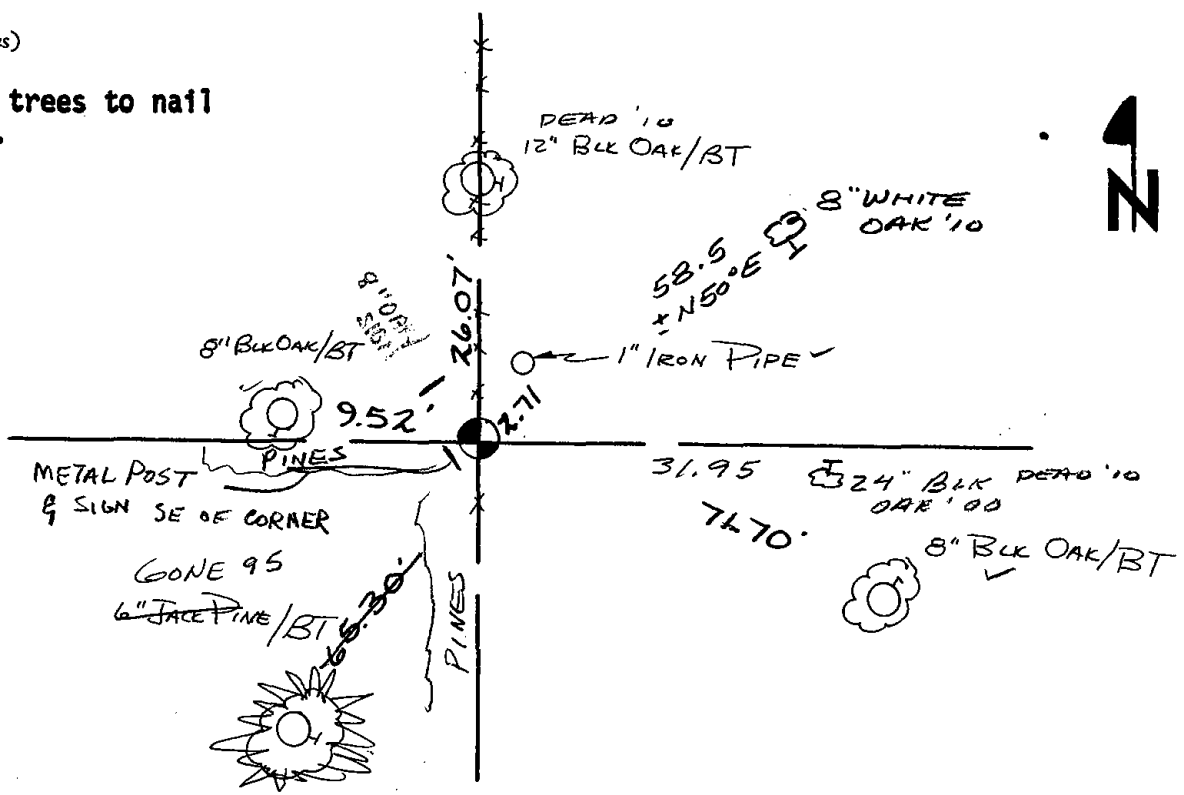


CERTIFIED CORRECT:
Dale C. Hagen
Registered Land Surveyor
DATE: 1/9/750

TIE SKETCH

(Show at least four ties)

NOTE: Ties in trees to nail in disc.





111

ADAMS COUNTY

Survey Monument Record

TYPE OF MONUMENT: Standard Harrison

STATE PLANE COORDINATES: N _____

E _____

ELEVATION — M.S.L. DATUM: _____

THETA ANGLE: _____

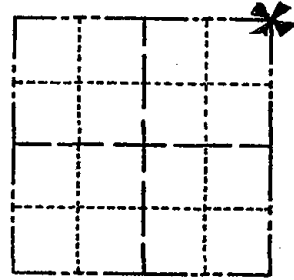
FIELD BOOK: _____ PAGE _____

CORNER NO. 697

SECTION 35

TOWN 17 N

RANGE 6 E



LOCATION
(Indicated by 'X')

SEAL:

BASIS FOR MONUMENT LOCATION

(Use reverse side if necessary)

Show info such as: History of corner, with reference to Vol. and pg, dates, surveyor; exact description of monument replaced; if location computed, by taped or EDM traverse; landowner remarks, etc.

Ran EDM/transit traverse around Sections 34 and 35 to determine search areas for corners. Found remnants of Steel post with lathe next to it. Could find no other evidence of corner or any remonumentation.

Monumented location of post, though no record of post could be found.

- OK 8-10-72 R/H SS
- OK 10-22-85 MB-SS
- OK 2-14-90 KZ-GR
- 11 2-13-95 GR JG
- 1-GONE, 1-NEW, MSH, OK, 4-10-88 - JG
- ALL OK 3-2-05, JG-JS

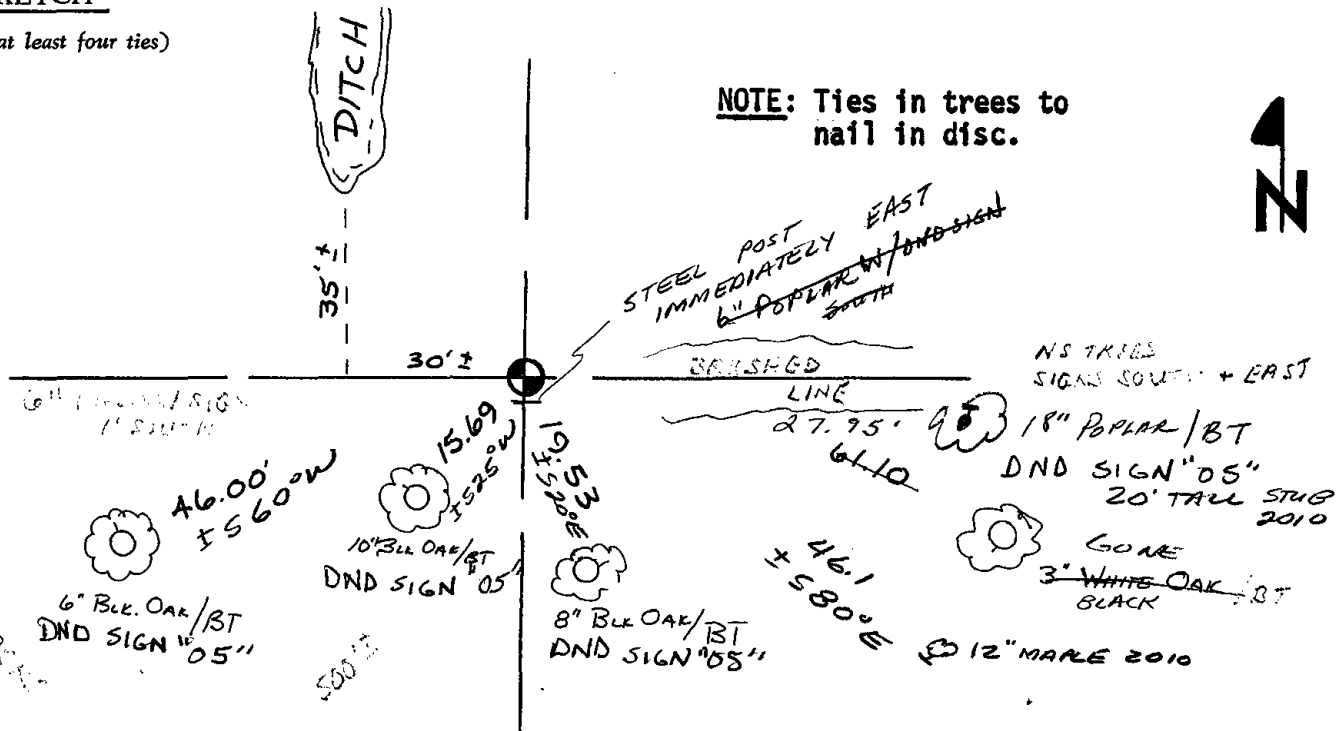
CERTIFIED CORRECT:

Dale C. Hayden
Registered Land Surveyor

DATE: 1-7-75


TIE SKETCH 1 NEW TIE 11-29-10 SS

(Show at least four ties)



NOTE: Ties in trees to nail in disc.



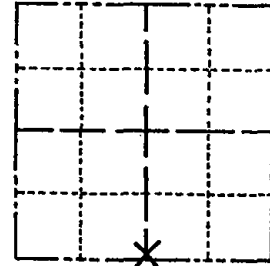


112

Government Land Corner Certificate

Adams County
 TYPE OF MONUMENT: HARRISON
 STATE PLANE COORDINATES: N _____
 E _____
 ELEVATION — M.S.L. DATUM: _____
 THETA ANGLE: _____
 FIELD BOOK: LL PAGE _____
 DRAWN BY: BASLER

CORNER NO. 112
 SECTION 25
 TOWN 17
 RANGE 6E



LOCATION
(Indicated by 'X')

BASIS FOR MONUMENT LOCATION

Show info such as: History of corner, with reference to Vol. and pg., dates, surveyor; exact description of monument replaced; if location computed, by taped or EDM traverse; landowner remarks, etc. (Use reverse side if necessary)

Ran E.D.M. Traverse 25-17-6E.
 Set Corner equidistant and on line between adjacent Section Corners.
 No evidence could be found as to location of Original Corner or any subsequent remonumentation thereof.

ALL OK 1990 NZ-GR

1- NEW TIE, TOP BROKEN OFF MON. 12-07-00 - JG

TIES OK, 3-28-5 SJS

1 NEW TIE 11-29-10 SS

SEAL:



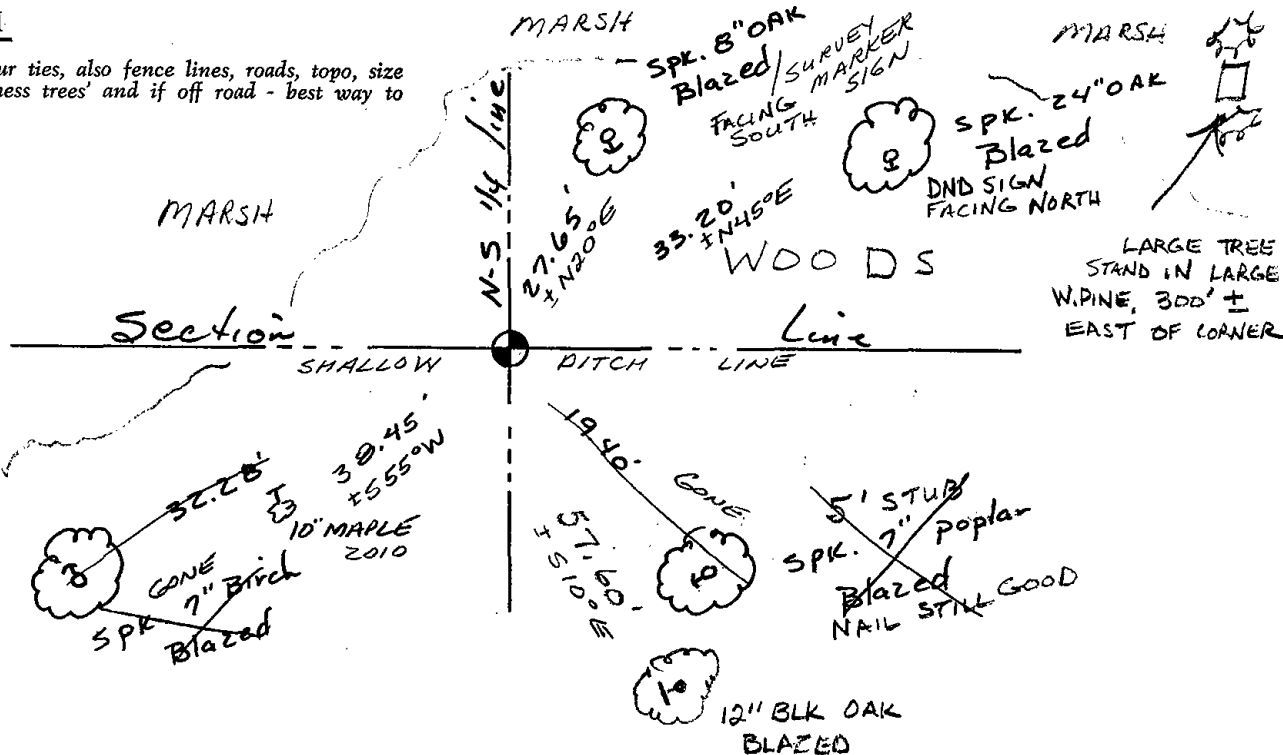
DATA SHOWN HERE ON
 CERTIFIED CORRECT:

Wayne Basler
 Registered Land Surveyor

DATE: 12-27-79

TIE SKETCH

Show at least four ties, also fence lines, roads, topo, size and type of witness trees and if off road - best way to arrive at corner.





* 1 1 5 *

115




116

Government Land Corner Certificate

ADAMS County
 TYPE OF MONUMENT: HARRISON STANDARD
 STATE PLANE COORDINATES: N _____
 E _____
 ELEVATION — M.S.L. DATUM: _____
 THETA ANGLE: _____
 FIELD BOOK: _____ PAGE _____
 DRAWN BY: S.S.

CORNER NO. 116
 SECTION 32
 TOWN 17
 RANGE 6



LOCATION
(Indicated by 'X')

BASIS FOR MONUMENT LOCATION

Show info such as: History of corner, with reference to Vol. and pg., dates, surveyor; exact description of monument replaced; if location computed, by taped or EDM traverse; landowner remarks, etc. (Use reverse side if necessary).

Set monument equidistant and on line between adjacent section corners. No record of any monumentation subsequent to the original was found. This location fits possession within the adjoining sections very well.

SEAL:



DATA SHOWN HERE ON
CERTIFIED CORRECT:

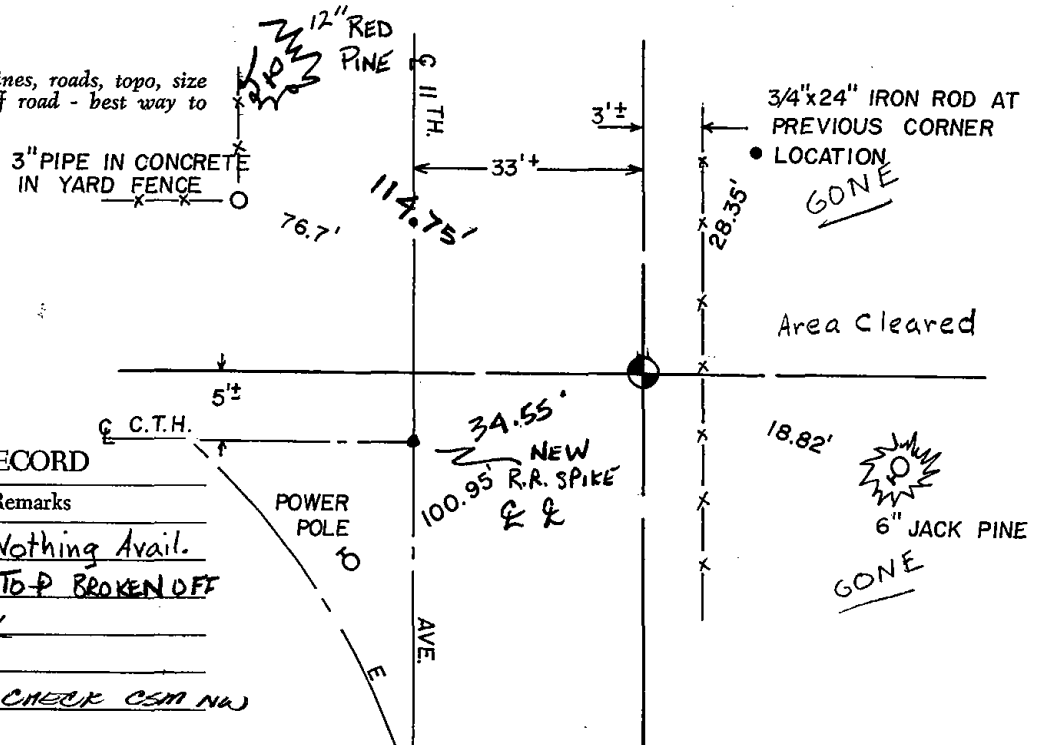
Gregory P. Rhinehart
Registered Land Surveyor

DATE: June 1, 1981

TIE SKETCH


Show at least four ties, also fence lines, roads, topo, size and type of witness trees' and if off road - best way to arrive at corner.

NOTE: TIES ARE TO PK NAIL/SHINER-TREES ARE BLAZED



MAINTENANCE RECORD

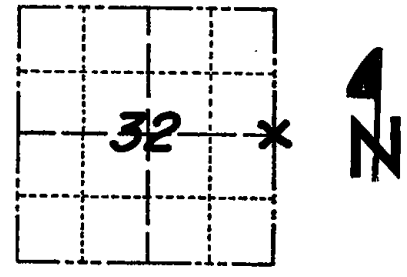
Date	Init.	Remarks
7-26-85	DK	2-Gone, Nothing Avail.
8-3-94	SGBS	2-NEW, TOP BROKEN OFF
2-14-00	JG	ALL OK
1-25-05	SG	OK
1-20-10	SS	TIES OK - CHECK CSM NW



Government Land Corner Certificate

ADAMS County
 TYPE OF MONUMENT: HARRISON
 STATE PLANE COORDINATES: N _____
 E _____
 ELEVATION — M.S.L. DATUM: _____
 THETA ANGLE: _____
 FIELD BOOK: 563 PAGE 58-68
 DRAWN BY: _____

CORNER NO. 116
 SECTION 32
 TOWN 17N
 RANGE 6E



LOCATION (Indicated by 'X')

BASIS FOR MONUMENT LOCATION


Show info such as: History of corner, with reference to Vol. and pg., dates, surveyor; exact description of monument replaced; if location computed, by taped or EDM traverse; landowner remarks, etc. (Use reverse side if necessary)

E $\frac{1}{4}$ Section 32

Checked records and found no evidence of resurvey of corner and found no evidence of corner traversed Section by EDM and T-2. Set corner from single proportioning of East line of Section 32.

tie corner needs tie
 See New Attached tie Sheet
 SEE CSM TO SW 2-14-90 KZ-GR 1767
 8-3-94 2 NEW TIES, TOP BROKEN OFF JG-BS

SEAL:



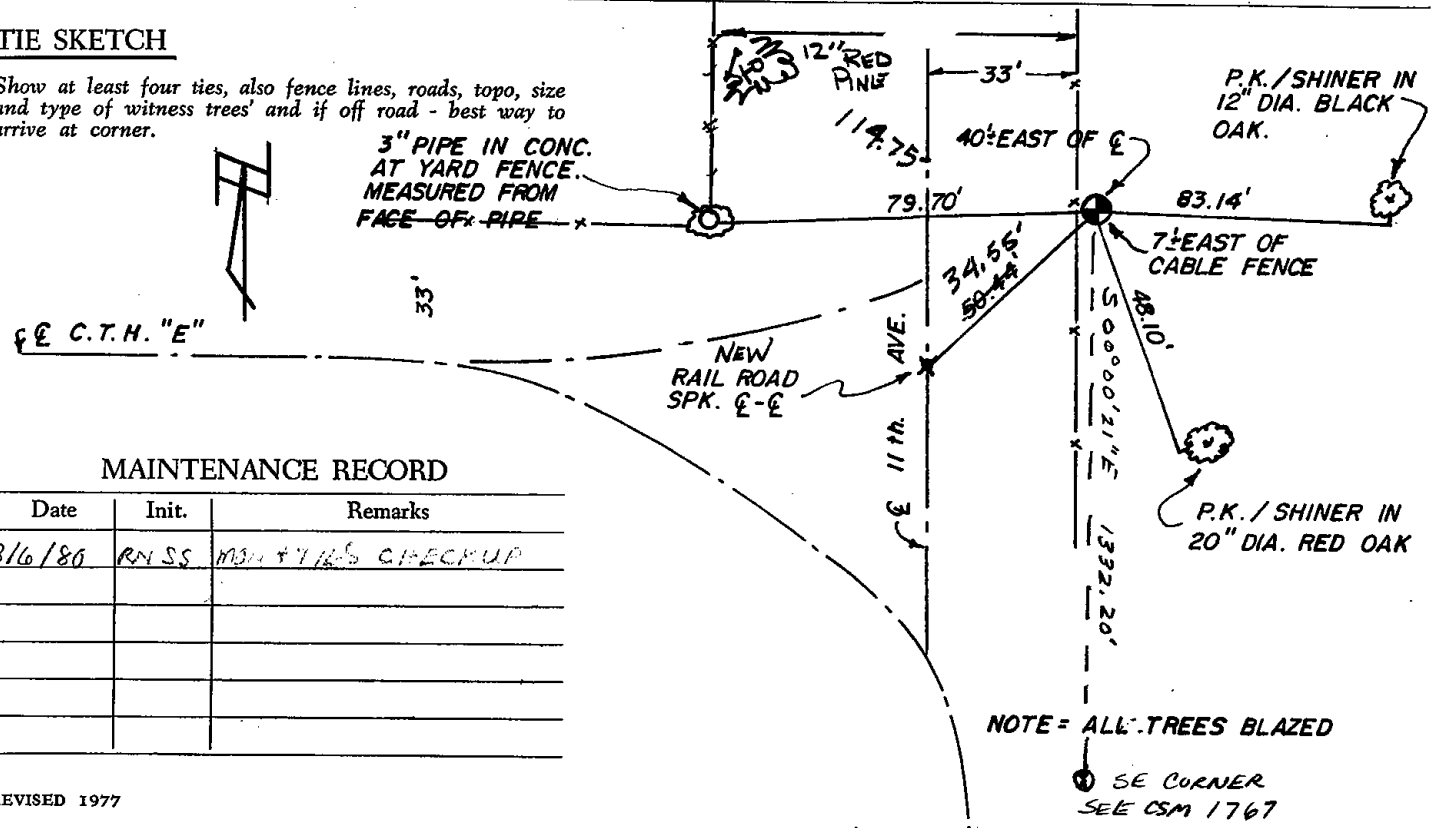
DATA SHOWN HERE ON CERTIFIED CORRECT:

Ken Schuette
Registered Land Surveyor

DATE: 21 Dec 1978

TIE SKETCH

Show at least four ties, also fence lines, roads, topo, size and type of witness trees' and if off road - best way to arrive at corner.




MAINTENANCE RECORD

Date	Init.	Remarks
3/6/80	RN SS	MON + 7/16/80 CHECKUP

NOTE = ALL TREES BLAZED

SE CORNER
SEE CSM 1767



117

ADAMS COUNTY

Survey Monument Record

TYPE OF MONUMENT: Harrison Monument (30 inches)

STATE PLANE COORDINATES: N _____
E _____

ELEVATION — M.S.L. DATUM: _____

THETA ANGLE: _____

FIELD BOOK: _____ PAGE _____

BASIS FOR MONUMENT LOCATION

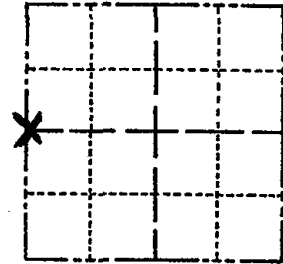
(Use reverse side if necessary)

Show info such as: History of corner, with reference to Vol. and pg. dates, surveyor; exact description of monument replaced; if location computed, by taped or EDM traverse; landowner remarks, etc.

Set equidistant and on line between adjacent section corners.


Ran EDM/transit traverse of the entire area to locate search areas for the corners in Sections 34 and 35. Extensive search and excavation with a backhoe revealed no evidence as to the location of the original corner or any subsequent remonumentation thereof.

CORNER NO. 632⁽¹¹⁷⁾
SECTION 34
TOWN 17
RANGE 6



LOCATION
(Indicated by 'X')

SEAL:



Cor O.K. 10-2-75 SS
MON TIES OK RNSS 2/6/80
ALL OK 7-18-85 DK
" " 1-11-90 SS
1-GONE 2-NEW 8-3-94 JG-BS

CERTIFIED CORRECT:

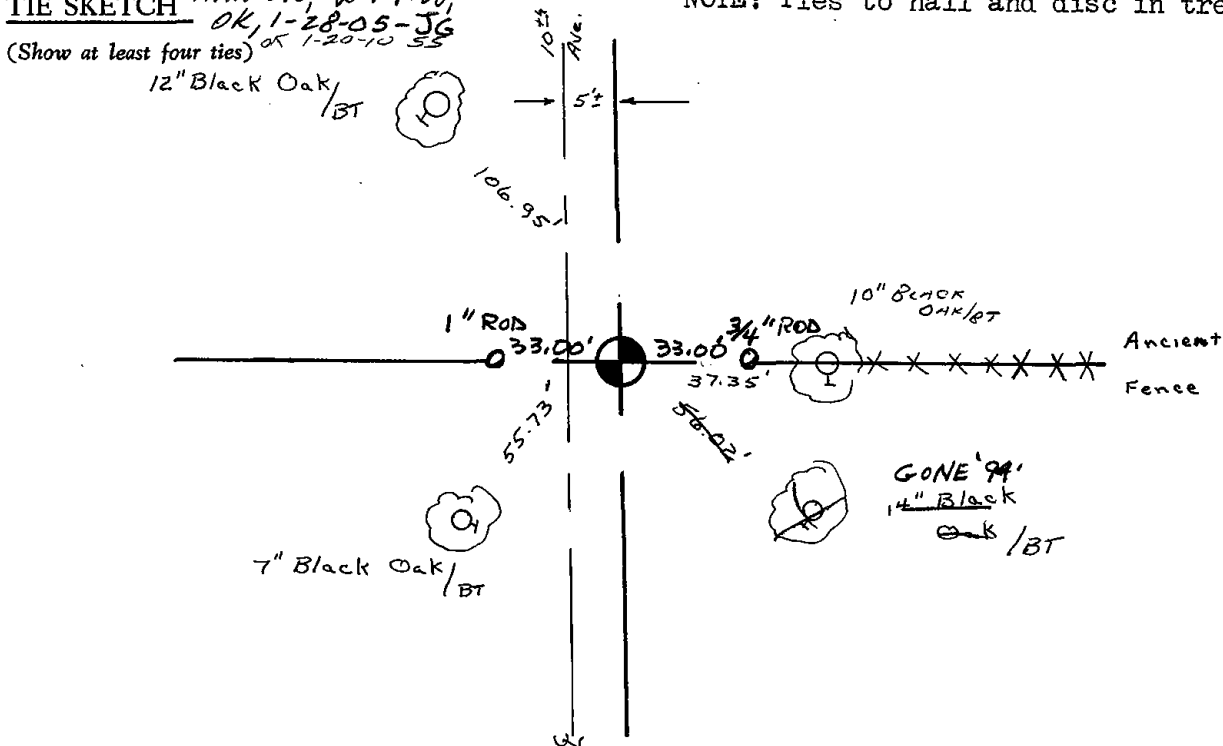
Dale C Hagen

Registered Land Surveyor

DATE: 3/28/80

TIE SKETCH ALL OK, 2-14-00, JG
OK, 1-28-05-JG
(Show at least four ties) OK 1-20-10 SS

NOTE: Ties to nail and disc in trees.





118

ADAMS COUNTY

Survey Monument Record

TYPE OF MONUMENT: Harrison Monument (30 inches)

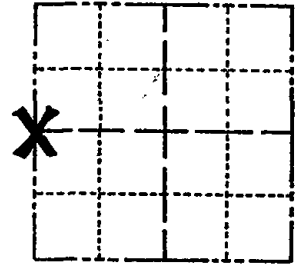
STATE PLANE COORDINATES: N _____ E _____

ELEVATION — M.S.L. DATUM: _____

THETA ANGLE: _____

FIELD BOOK: _____ PAGE _____

CORNER NO. 631
SECTION 35
TOWN 17
RANGE 6



LOCATION
(Indicated by 'X')

SEAL:

BASIS FOR MONUMENT LOCATION

(Use reverse side if necessary)

Show info such as: History of corner, with reference to Vol. and pg, dates, surveyor; exact description of monument replaced; if location computed, by taped or EDM traverse; landowner remarks, etc.



Set corner equidistant and on line between adjacent section corners.

CERTIFIED CORRECT:

Dale C Hagen
Registered Land Surveyor

DATE: 3-28-75

Ran EDM/transit traverse throughout entire area to determine search areas for the corners in this section and section 34. an extensive search revealed no conclusive evidence as to the location of the original corner or any subsequent remonumentation thereof.

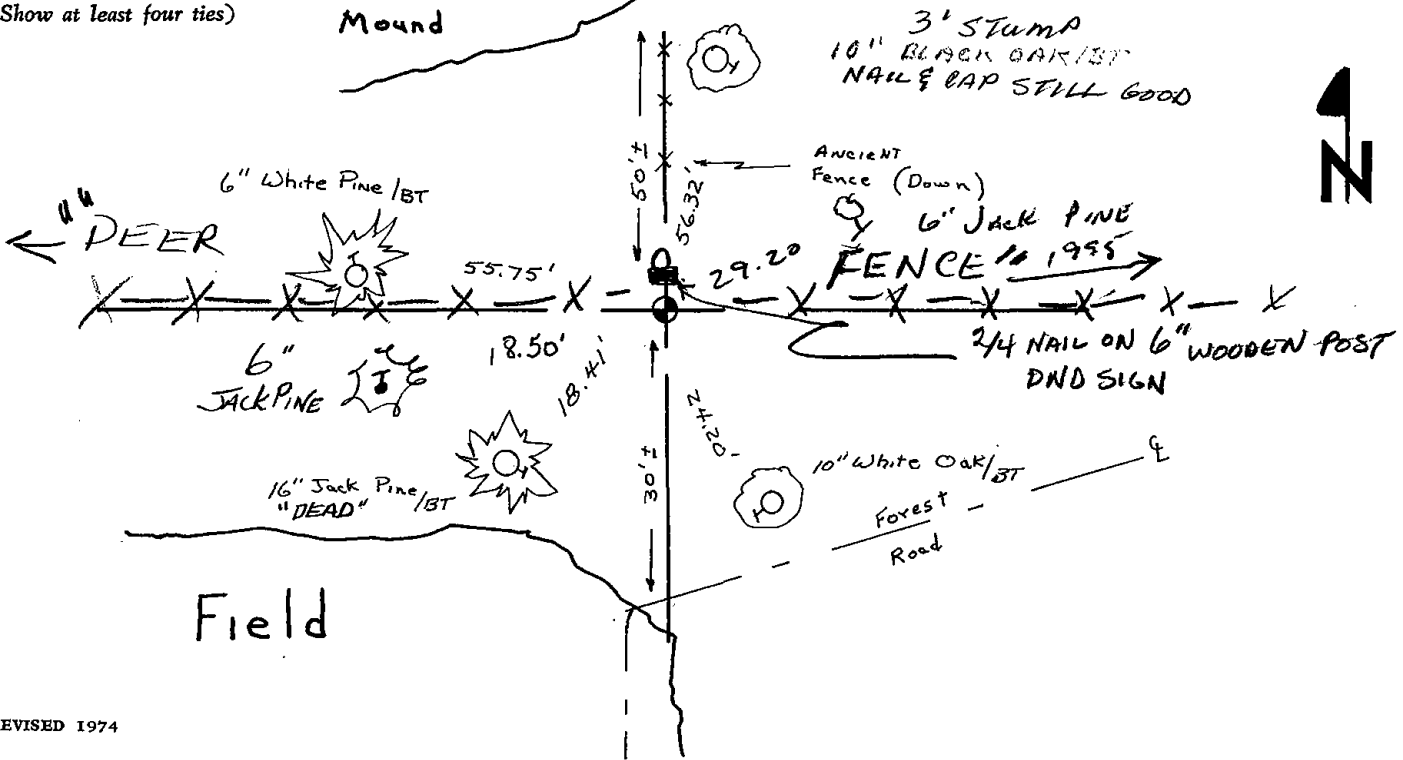
- OK 3/10/80 RNS
- 11 8-9-85 D,S
- 11 Located in Panel 9-25-85 M.S
- ALL OK 2-14-90 KZ-GR
- 1 NEW 1995 GR-JG
- 1-NEW, 4-11-00 JG
- ALL OK, 3-22-05, JG OK 2-25-10 SS

TIE SKETCH

(Show at least four ties)

Rock Face of Mound

NOTE: Ties to nail and disc in trees.





119

ADAMS COUNTY

Survey Monument Record

TYPE OF MONUMENT: Harrison Monument

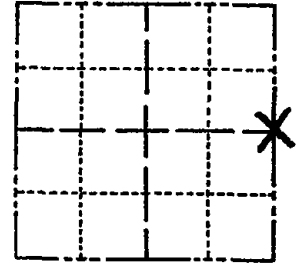
STATE PLANE COORDINATES: N _____
E _____

ELEVATION — M.S.L. DATUM: _____

THETA ANGLE: _____


FIELD BOOK: _____ PAGE _____

CORNER NO. 666
SECTION 35
TOWN 17
RANGE 6



LOCATION
(Indicated by 'X')

SEAL:



BASIS FOR MONUMENT LOCATION

(Use reverse side if necessary)

Show info such as: History of corner, with reference to Vol. and pg, dates, surveyor; exact description of monument replaced; if location computed, by taped or EDM traverse; landowner remarks, etc.

Set corner equidistant and on line between adjacent section corners.

Ran EDM/transit traverse of the entire area to determine search areas for the corners in sections 34 and 35. An extensive search revealed no conclusive evidence as to the location of the original corner or any subsequent remonumentation thereof.

TOP BROWN BMS OK 3/10/80 RM-SS
ENTER BY DRIVEWAY AT FIRE NO. E-812
TOP Broken - All else OK 9-25-85 SS-MB
ALL OK 2-14-90 KZ-GR
" " 2/13/95 GR-JG
ALL OK 4-11-00 - JG
ALL OK 3-2-05 - JG-JS

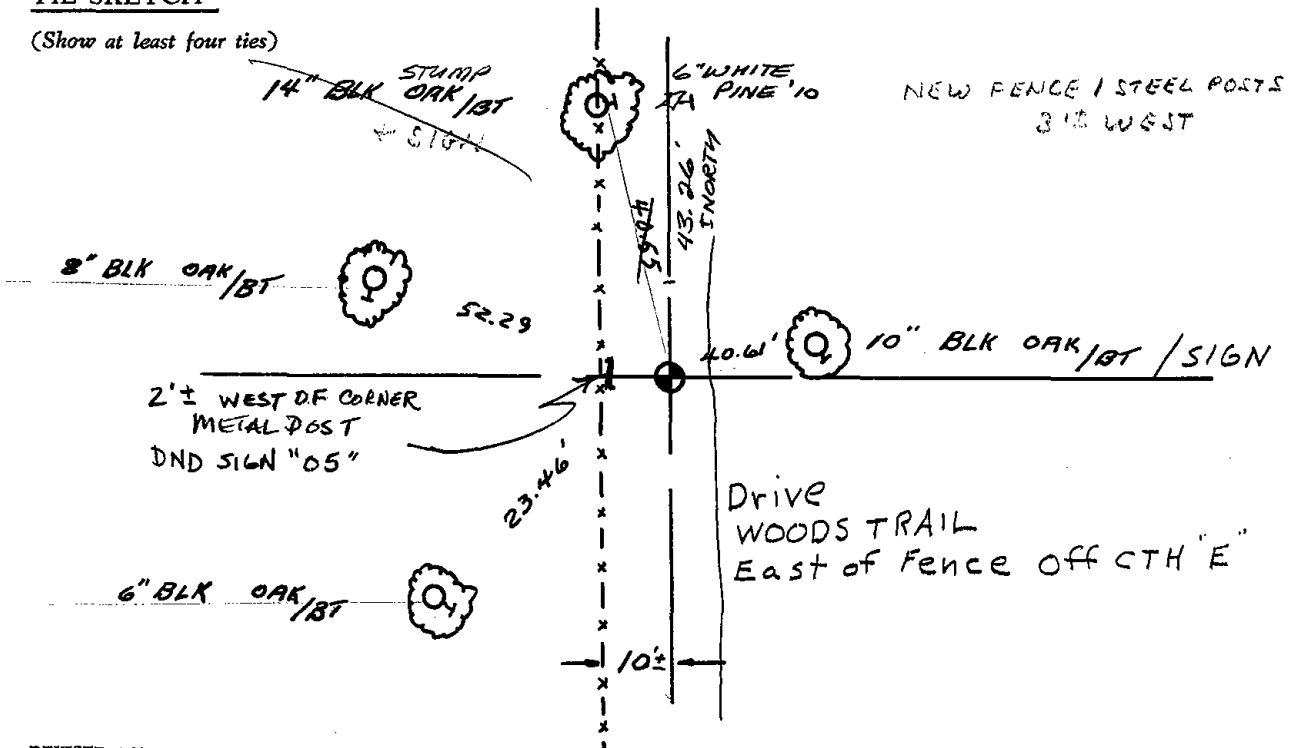
CERTIFIED CORRECT:

Dale C. Hagen
Registered Land Surveyor

DATE: 6/3/75

TIE SKETCH ¹ NEW TIE 11-29-10 SS

(Show at least four ties)



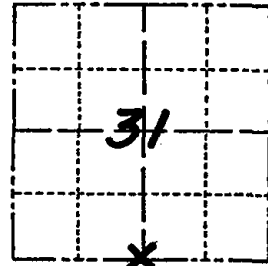


122

Government Land Corner Certificate

ADAMS County
 TYPE OF MONUMENT: HARRISON
 STATE PLANE COORDINATES: N _____
 E _____
 ELEVATION — M.S.L. DATUM: _____
 THETA ANGLE: _____
 FIELD BOOK: 563 PAGE 58-68
 DRAWN BY: _____

CORNER NO. 122
 SECTION 31
 TOWN 17N
 RANGE 6E



LOCATION
(Indicated by 'X')

BASIS FOR MONUMENT LOCATION

Show info such as: History of corner, with reference to Vol. and pg., dates, surveyor; exact description of monument replaced; if location computed, by taped or EDM traverse; landowner remarks, etc. (Use reverse side if necessary)

S $\frac{1}{4}$ Section 31-T17N-R6E Adams

Traversed Section 31-32-33 of T17N-R6E by EDM and T-2, computed S $\frac{1}{4}$ of Section 31 by single proportion and proration from S $\frac{1}{4}$ of Section 32 found SW Corner of 31 established. Found no evidence of original corner or mound or original BT's from 1850 running notes. MC Smith per Vol. 3, page 67 of Adams County Survey Records Sept. 3, 1903 makes reference to corner found but set no new Bt's at corner. Area has been cut over and a ditch line dug in the area which does not conform to any direction or bearing.

SEAL:



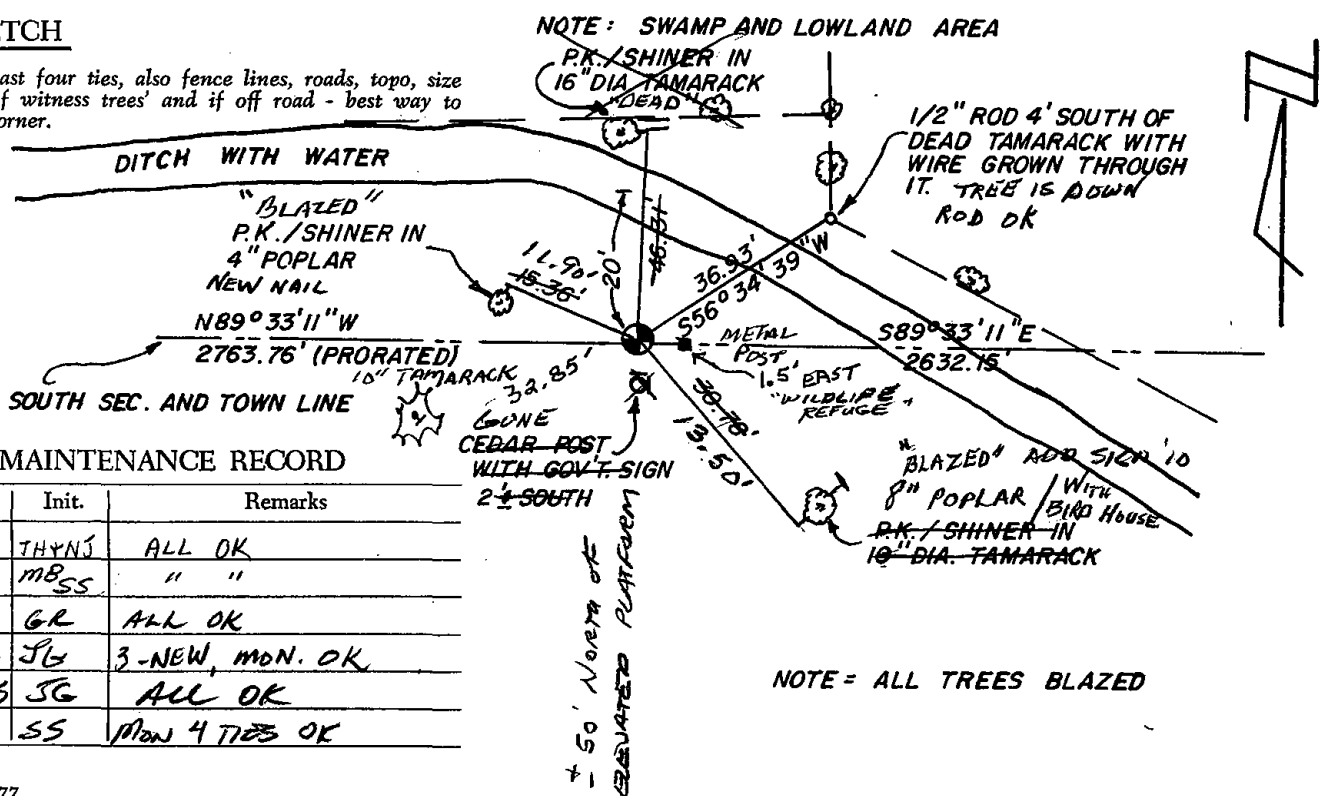
DATA SHOWN HERE ON CERTIFIED CORRECT:

Ken Schuette
 Registered Land Surveyor

DATE: 21 Dec 1978

TIE SKETCH

Show at least four ties, also fence lines, roads, topo, size and type of witness trees and if off road - best way to arrive at corner.



MAINTENANCE RECORD

Date	Init.	Remarks
1-7-81	THYNS	ALL OK
10-28-85	MBSS	" "
1990	GR	ALL OK
4-4-00	JG	3-NEW, MON. OK
4-8-05	JG	ALL OK
1-26-10	SS	Plow 4 TIES OK

NOTE = ALL TREES BLAZED

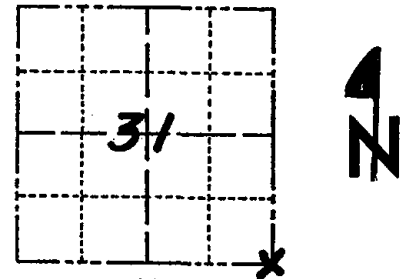


123

Government Land Corner Certificate

ADAMS County
 TYPE OF MONUMENT: HARRISON
 STATE PLANE COORDINATES: N _____
 E _____
 ELEVATION — M.S.L. DATUM: _____
 THETA ANGLE: _____
 FIELD BOOK: 563 PAGE 58-68
 DRAWN BY: _____

CORNER NO. 123
 SECTION 31
 TOWN 17N
 RANGE 6E



LOCATION
(Indicated by 'X')

BASIS FOR MONUMENT LOCATION

Show info such as: History of corner, with reference to Vol. and pg., dates, surveyor; exact description of monument replaced; if location computed, by taped or EDM traverse; landowner remarks, etc. (Use reverse side if necessary)

SE Corner of Section 31

Found no evidence of corner or BT's from 1850 U.S. Running Notes. Found no evidence of stone or mound M.C. Smith in 1903 Vol. 3-Page 67 of Adams County Survey Records had found. No new BT's were set at that time. Highway construction in area has graded the area over. Traversed Section by EDM and T-2 to set corner by single proportionment.

*Reviewed in detail by ABC,
looks OK.*

SEAL:



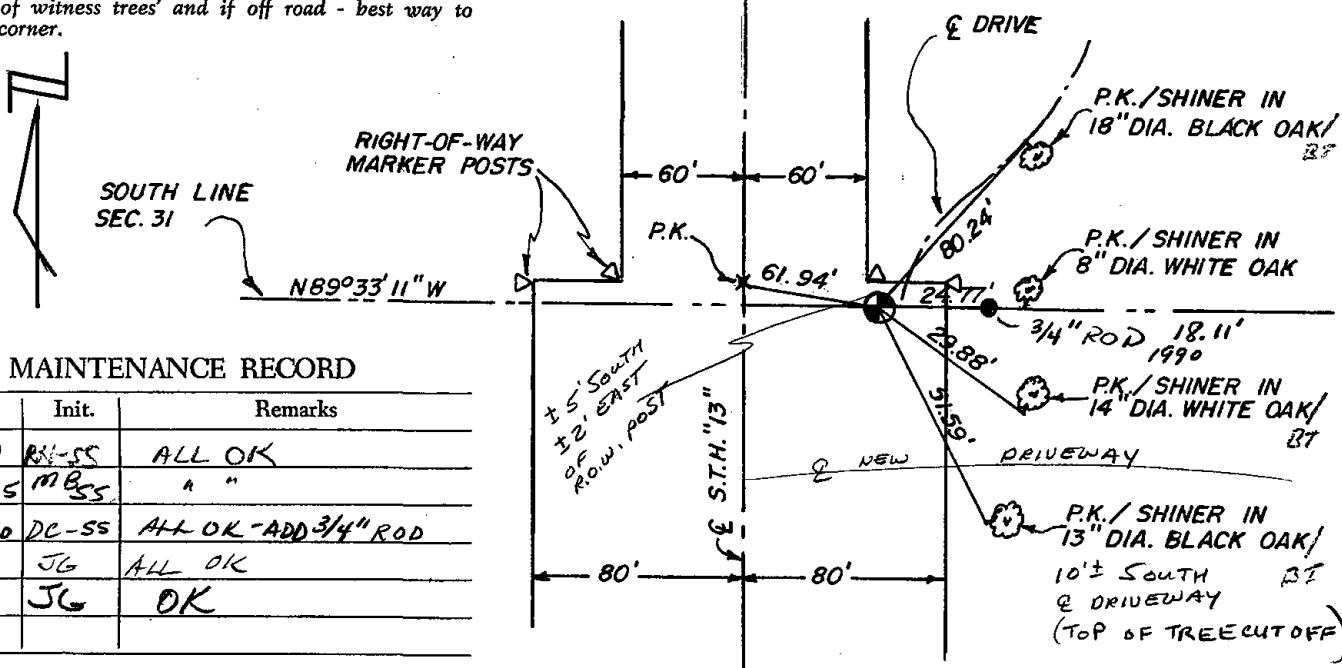
DATA SHOWN HERE ON
CERTIFIED CORRECT:

Ken Schuette
Registered Land Surveyor

DATE: 21 Dec 1978

TIE SKETCH

Show at least four ties, also fence lines, roads, topo, size and type of witness trees' and if off road - best way to arrive at corner.



MAINTENANCE RECORD

Date	Init.	Remarks
4/29/80	RS-SS	ALL OK
10-28-85	MBSS	" "
5-23-90	DC-SS	ALL OK - ADD 3/4" ROD
2-14-00	JG	ALL OK
1-28-05	JG	OK

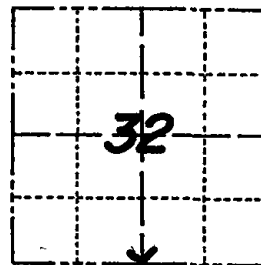


124

Government Land Corner Certificate


ADAMS County
 TYPE OF MONUMENT: HARRISON
 STATE PLANE COORDINATES: N _____
 E _____
 ELEVATION — M.S.L. DATUM: _____
 THETA ANGLE: _____
 FIELD BOOK: 563 PAGE 58-68
 DRAWN BY: _____

CORNER NO. 124
 SECTION 32
 TOWN 17N
 RANGE 6E



LOCATION
 (Indicated by 'X')

SEAL:



DATA SHOWN HERE ON
 CERTIFIED CORRECT:

Ken Schuette
 Registered Land Surveyor

DATE: 21 Dec 1978

BASIS FOR MONUMENT LOCATION

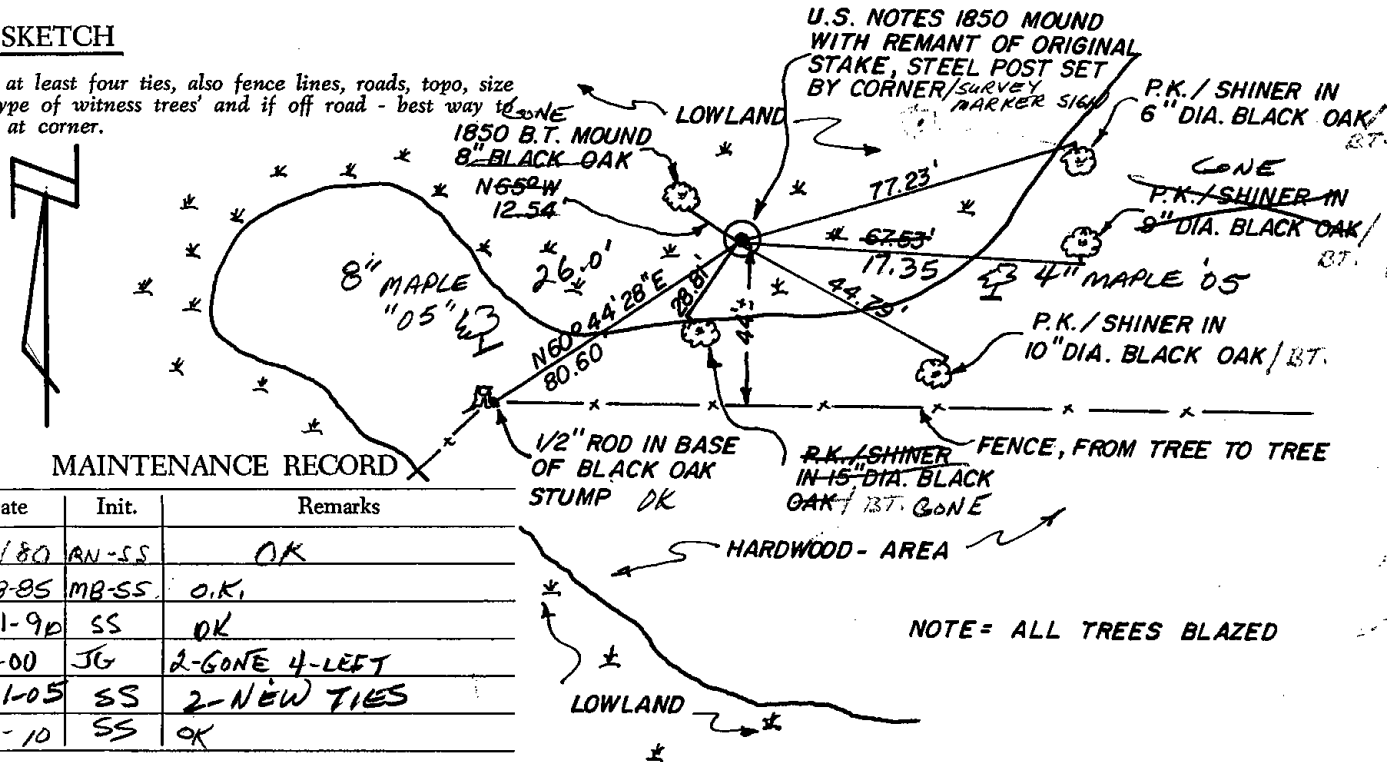
Show info such as: History of corner, with reference to Vol. and pg., dates, surveyor; exact description of monument replaced; if location computed, by taped or EDM traverse; landowner remarks, etc. (Use reverse side if necessary)

Found mound and stake from original Running notes 1850, also Bt mound of 8" Black Oak-traversed Section 31-32-33, T17N-R6E by EDM and T-2 to verify corner.
 See section composites.

OK - ENTER BRIDGEWAY OF HIGHWAY WEST TO HOUSE - NORTH TO CORNER - WALK ACROSS MARSH + PICK UP FENCE - OR THRU PINE PLANTATION NORTH - PROBABLY BEST WAY

TIE SKETCH

Show at least four ties, also fence lines, roads, topo, size and type of witness trees' and if off road - best way to arrive at corner.



MAINTENANCE RECORD

Date	Init.	Remarks
2/23/80	AN-SS	OK
10-29-85	MB-SS	O.K.
1-11-90	SS	OK
4-4-00	JG	2-GONE 4-LEFT
3-31-05	SS	2-NEW TIES
2-10-10	SS	OK

NOTE = ALL TREES BLAZED

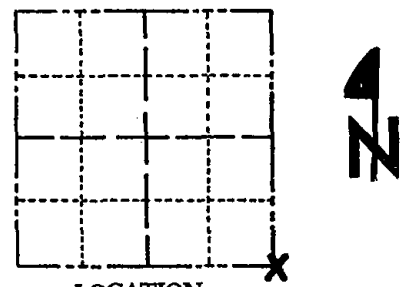


125

Government Land Corner Certificate

ADAMS County
 TYPE OF MONUMENT: HARRISON STANDARD
 STATE PLANE COORDINATES: N _____
 E _____
 ELEVATION — M.S.L. DATUM: _____
 THETA ANGLE: _____
 FIELD BOOK: _____ PAGE _____
 DRAWN BY: S.S.

CORNER NO. 25
 SECTION 32
 TOWN 17
 RANGE 6



LOCATION
(Indicated by 'X')

BASIS FOR MONUMENT LOCATION

Show info such as: History of corner, with reference to Vol. and pg., dates, surveyor; exact description of monument replaced; if location computed, by taped or EDM traverse; landowner remarks, etc. (Use reverse side if necessary)

Set monument at the intersection of the centerlines and the fence line extended from the west. Excavation at this location yielded no evidence of any previous monumentation. This location best fits all collateral evidence in the adjoining sections.

SEAL:



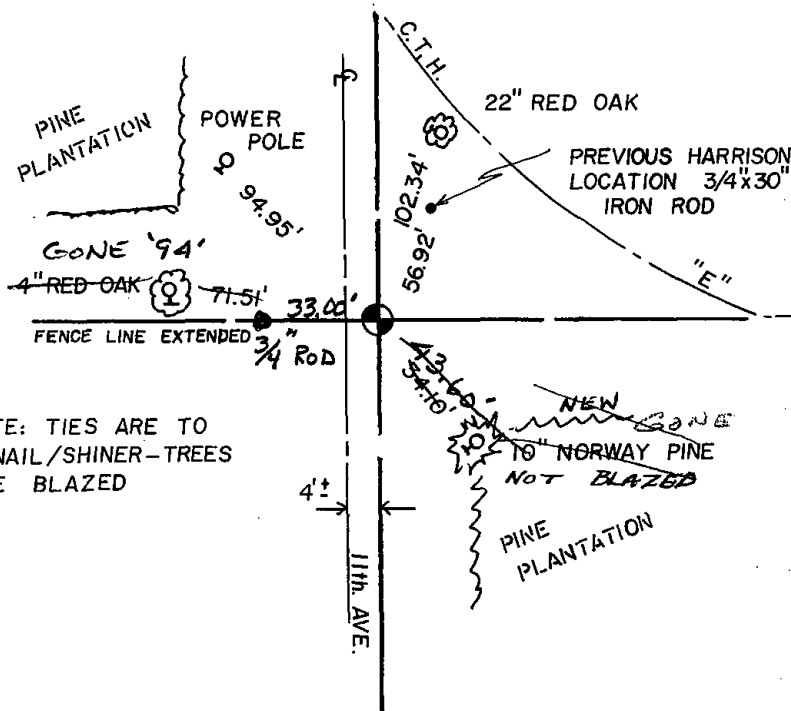
DATA SHOWN HERE ON
CERTIFIED CORRECT:

Gregory P. Rhinehart
Registered Land Surveyor

DATE: June 1, 1981

TIE SKETCH

Show at least four ties, also fence lines, roads, topo, size and type of witness trees and if off road - best way to arrive at corner.



NOTE: TIES ARE TO
PK NAIL/SHINER-TREES
ARE BLAZED

MAINTENANCE RECORD

Date	Init.	Remarks
9-25-85	SS MB	All O.K.
1-11-90	SS	OK
8-4-94	JG-BJ	1-GONE 1-NEW
2-14-08	JG	OK
1-25-05	JG	OK
1-20-10	SS	Mon OK

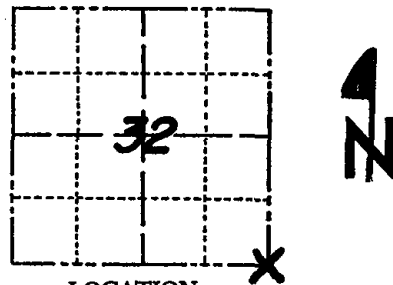
100-100-100

100-100-100

Government Land Corner Certificate


ADAMS County
 TYPE OF MONUMENT: HARRISON
 STATE PLANE COORDINATES: N _____
 E _____
 ELEVATION — M.S.L. DATUM: _____
 THETA ANGLE: _____
 FIELD BOOK: 563 PAGE 58-68
 DRAWN BY: _____

CORNER NO. 125
 SECTION 32
 TOWN 17N
 RANGE 6E



LOCATION
(Indicated by 'X')

SEAL:



DATA SHOWN HERE ON
CERTIFIED CORRECT:

Ken Schuette

Registered Land Surveyor

DATE: 21 Dec 1978

BASIS FOR MONUMENT LOCATION

Show info such as: History of corner, with reference to Vol. and pg., dates, surveyor; exact description of monument replaced; if location computed, by taped or EDM traverse; landowner remarks, etc. (Use reverse side if necessary)

SE Corner of Section 32

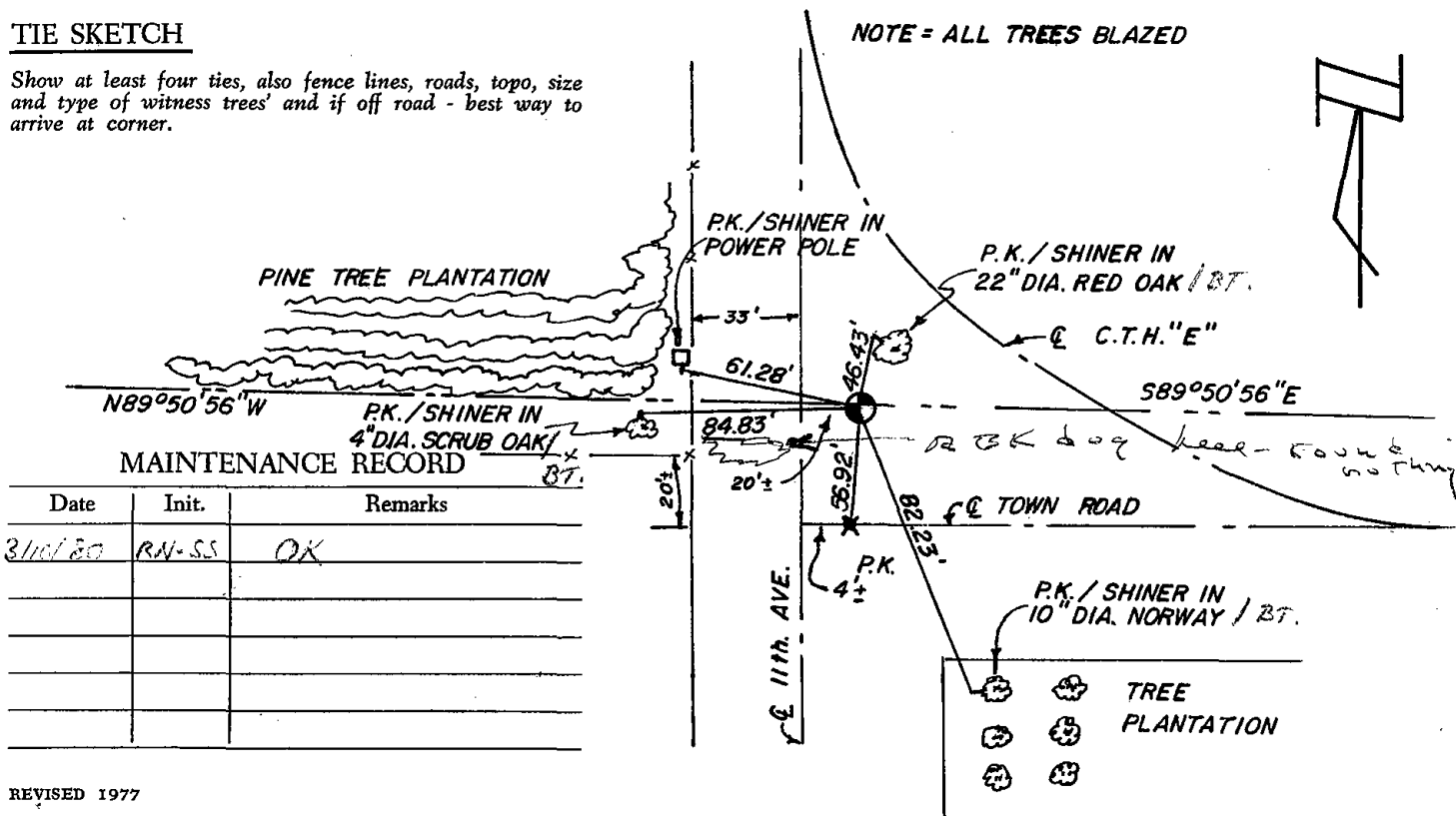
Found no evidence of BT's at or corner, or any evidence of Corner, as corner falls in a cut area of an old road. Traversed Section by Edm. and T-2 and set corner by single/proportion from the $S\frac{1}{4}$ of Section 32 to the SE corner of Section 33.

See New tie sheet

TIE SKETCH

Show at least four ties, also fence lines, roads, topo, size and type of witness trees' and if off road - best way to arrive at corner.

NOTE = ALL TREES BLAZED



MAINTENANCE RECORD

Date	Init.	Remarks
3/10/80	RN-SS	OK



126

Government Land Corner Certificate

ADAMS County

TYPE OF MONUMENT: HARRISON STANDARD

STATE PLANE COORDINATES: N _____
E _____

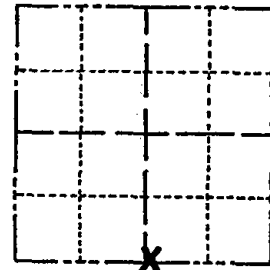
ELEVATION — M.S.L. DATUM: _____

THETA ANGLE: _____

FIELD BOOK: _____ PAGE _____

DRAWN BY: S. S.

CORNER NO. 126
SECTION 33
TOWN 17
RANGE 6



LOCATION
(Indicated by 'X')

BASIS FOR MONUMENT LOCATION

Show info such as: History of corner, with reference to Vol. and pg., dates, surveyor; exact description of monument replaced; if location computed, by taped or EDM traverse; landowner remarks, etc. (Use reverse side if necessary)

Set monument equidistant and on line between adjoining section corners. Excavation at this location yielded no evidence of any previous monumentation. This location fits collateral evidence within the adjacent sections well.

SEAL:



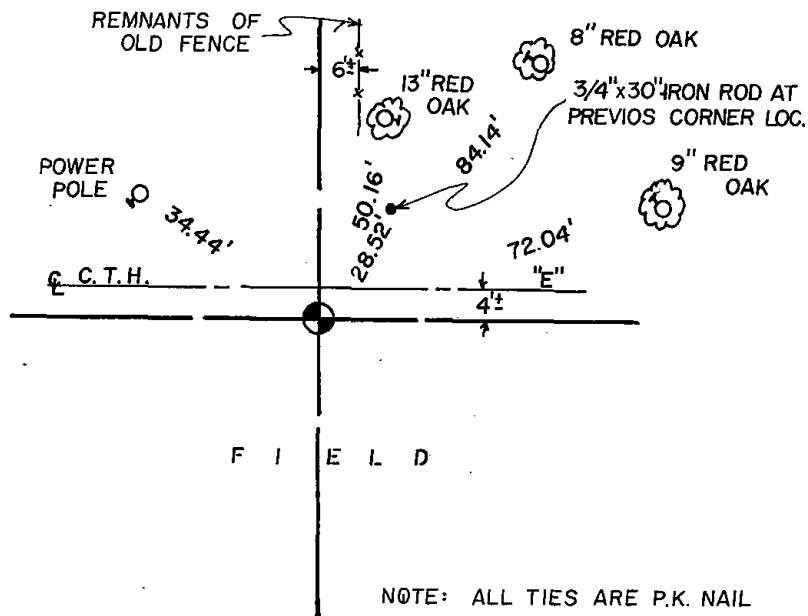
DATA SHOWN HERE ON
CERTIFIED CORRECT:

Gregory P. Rhinehart
Registered Land Surveyor

DATE: June 1, 1981

TIE SKETCH


Show at least four ties, also fence lines, roads, topo, size and type of witness trees' and if off road - best way to arrive at corner.



MAINTENANCE RECORD

Date	Init.	Remarks
9-25-85	SS MB	All OK
1-11-90	SS	OK
8-3-94	JG BS	OK
2-14-00	JG	OK
1-28-05	JG	OK

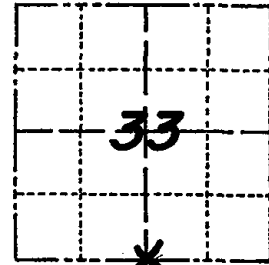
NOTE: ALL TIES ARE P.K. NAIL AND SHINER. TREES BLAZED



Government Land Corner Certificate

ADAMS County
 TYPE OF MONUMENT: HARRISON
 STATE PLANE COORDINATES: N _____
 E _____
 ELEVATION — M.S.L. DATUM: _____
 THETA ANGLE: _____
 FIELD BOOK: 563 PAGE 58-68
 DRAWN BY: _____

CORNER NO. 126
 SECTION 33
 TOWN 17 N
 RANGE 6 E



LOCATION
(Indicated by 'X')

BASIS FOR MONUMENT LOCATION

Show info such as: History of corner, with reference to Vol. and pg., dates, surveyor; exact description of monument replaced; if location computed, by taped or EDM traverse; landowner remarks, etc. (Use reverse side if necessary)

No history of surveys in area since original in 1850, found no evidence of BT's. Traversed Section 31-32-&33. by EDM and T-2 to set corners by single proportion from SE corner of Section 33 and $S\frac{1}{4}$ Section 32 where we found original mound and remains of stake and BT from U.S. Notes, 1850. South $\frac{1}{4}$ corner computed and set on line.

See how to be dug
See New tie sheet!

SEAL:



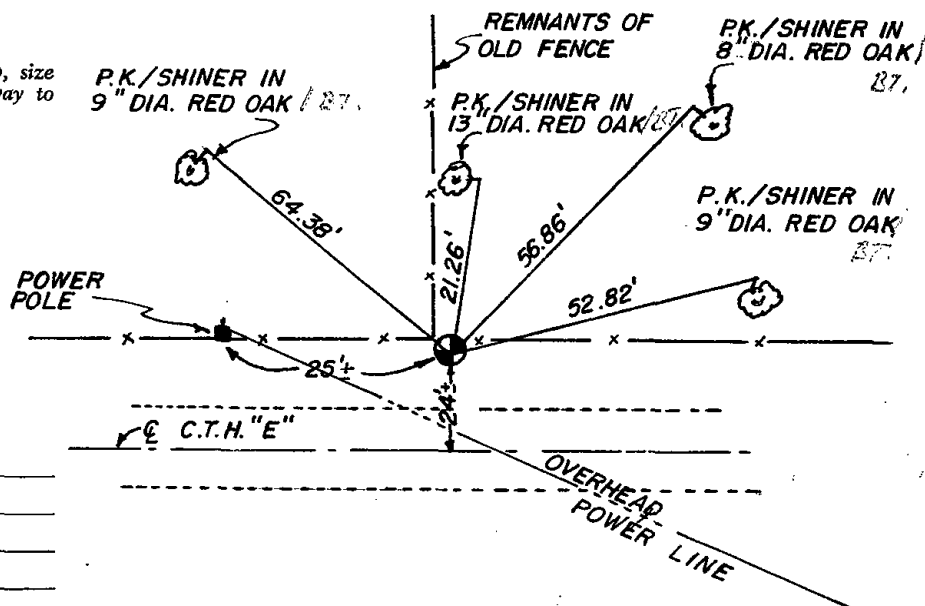
DATA SHOWN HERE ON
CERTIFIED CORRECT:

Ken Schuette
 Registered Land Surveyor

DATE: 21 Dec 1978

TIE SKETCH


Show at least four ties, also fence lines, roads, topo, size and type of witness trees' and if off road - best way to arrive at corner.



MAINTENANCE RECORD


Date	Init.	Remarks
3/10/80	RAN-SI	OK

NOTE = ALL TREES BLAZED





130



ADAMS COUNTY

Survey Monument Record

TYPE OF MONUMENT: Harrison Monument

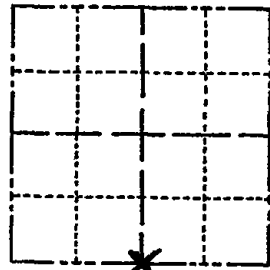
STATE PLANE COORDINATES: N _____ E _____

ELEVATION — M.S.L. DATUM: _____

THETA ANGLE: _____

FIELD BOOK: _____ PAGE _____

CORNER NO. 668⁽¹³⁰⁾
SECTION 35
TOWN 17
RANGE 6



LOCATION
(Indicated by 'X')

SEAL:

BASIS FOR MONUMENT LOCATION

(Use reverse side if necessary)

Show info such as: History of corner, with reference to Vol. and pg, dates, surveyor; exact description of monument replaced; if location computed, by taped or EDM traverse; landowner remarks, etc.

Set corner equidistant and on line between adjacent section corners.

Ran EDM/transit traverse of entire area to determine search areas for the corners. An extensive search revealed no conclusive evidence as to the location of the original corner or any subsequent remonumentation. No excavation with backhoe was done.



COR. O.K. 10-2-75 SS
" 8-11-80 RN+SS
" 9-25-85 SS+MB
2-NEW-2-GONE MAN. OK 10-5-90 SS-JG
ALL OK 8-3-94 JG-BIS
ALL OK, 2-15-00, JG-SS

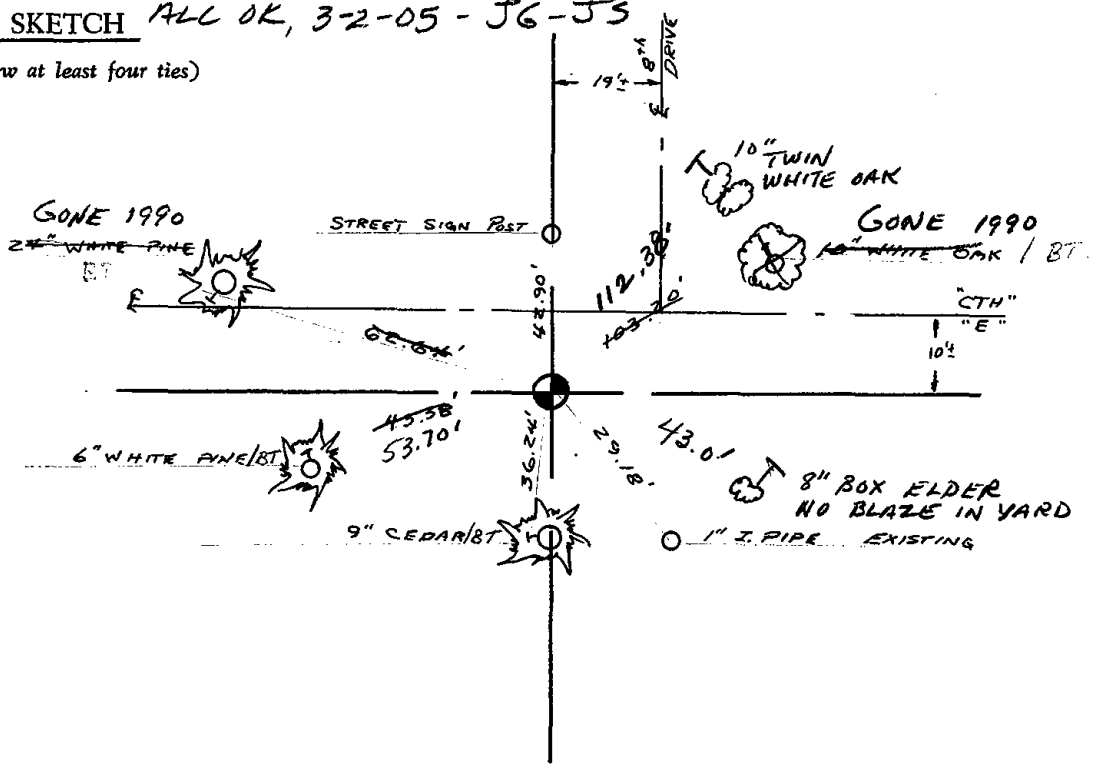
CERTIFIED CORRECT:


Dale C. Hagen
Registered Land Surveyor

DATE: 6/3/75

TIE SKETCH ALL OK, 3-2-05 - JG-JS


(Show at least four ties)







131



ADAMS COUNTY

Survey Monument Record

TYPE OF MONUMENT: Harrison Monument

STATE PLANE COORDINATES: N _____

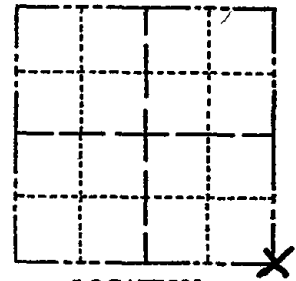
E _____

ELEVATION — M.S.L. DATUM: _____

THETA ANGLE: _____


FIELD BOOK: _____ PAGE _____

CORNER NO. 667
SECTION 35
TOWN 17
RANGE 6



LOCATION
(Indicated by 'X')

SEAL:



BASIS FOR MONUMENT LOCATION

(Use reverse side if necessary)

Show info such as: History of corner, with reference to Vol. and pg, dates, surveyor; exact description of monument replaced; if location computed, by taped or EDM traverse; landowner remarks, etc.

Ran EDM/transit traverse around sections 34 and 35 and to southeast corner of section 36. A search of the area revealed no evidence as to the location of the corner or any subsequent remonumentation. No excavation with backhoe was done. Set corner by proportionate measure along the South line of this township.

COR. O.K. 10-2-75 SS
" " 2/10/80 RW:SS
ALL OK 1-GONE 10-5-90 SS-JG
OK 2/13/95 CR-JG

CERTIFIED CORRECT:

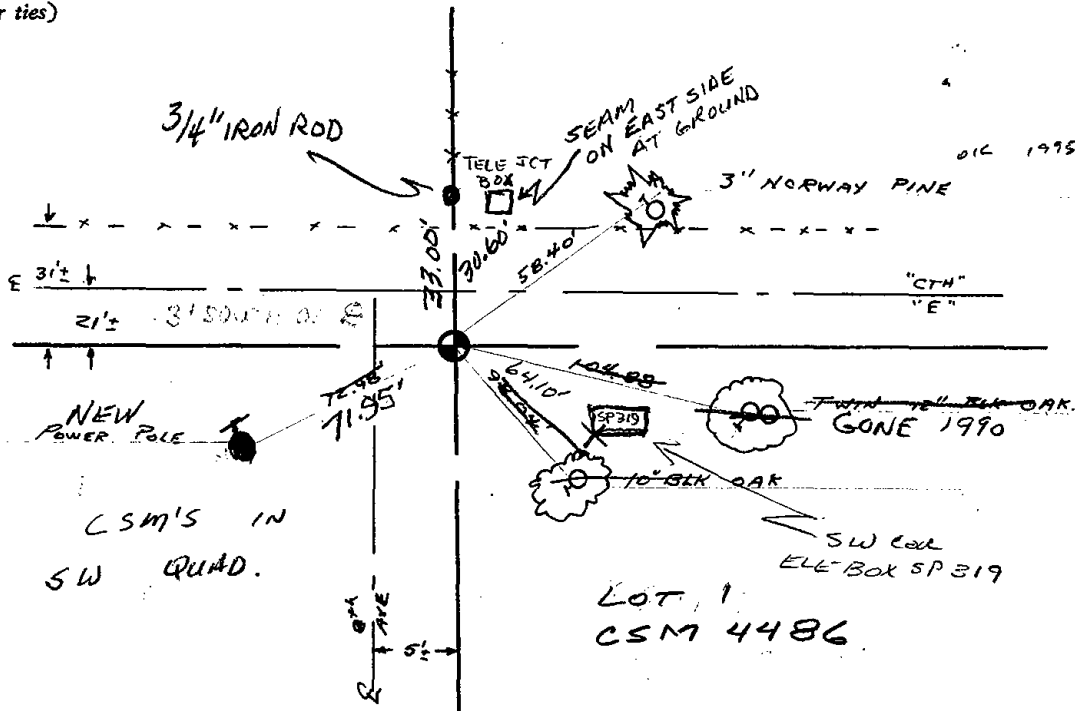
Dale C. Hagen
Registered Land Surveyor


DATE: 6/3/75

TIE SKETCH 1-NEW, 3-2-05-JG-JS

OK 11-29-10 SS


(Show at least four ties)







132



ADAMS COUNTY

Survey Monument Record

TYPE OF MONUMENT: Standard Harrison

STATE PLANE COORDINATES: N _____
E _____

ELEVATION — M.S.L. DATUM: _____

THETA ANGLE: _____

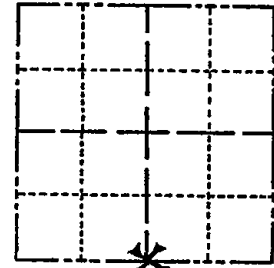
FIELD BOOK: _____ PAGE _____

CORNER NO. 903

SECTION 36

TOWN 17 N

RANGE 6 E



LOCATION
(Indicated by 'X')

SEAL:



BASIS FOR MONUMENT LOCATION

(Use reverse side if necessary)

Show info such as: History of corner, with reference to Vol. and pg. dates, surveyor; exact description of monument replaced; if location computed, by taped or EDM traverse; landowner remarks, etc.

Ran EDM/transit traverse around Sections 34, 35, parts of 36. and all of section 31-17-7.

Could find no evidence of the original corner or any remonumentation of this corner.

Set corner by single proportionate measure along the South line of Section 36.

NOT HARRISON - NO SPIKE
3/11/80 RA-SS
OK - 9-25-85 SS-MB
2-NEW - 2 GONE 10-5-90 SS-JG
OK 2-13-95 GL-56
ALL OK, 2-15-00, JG-SS

CERTIFIED CORRECT:

Dale C Hagen

Registered Land Surveyor

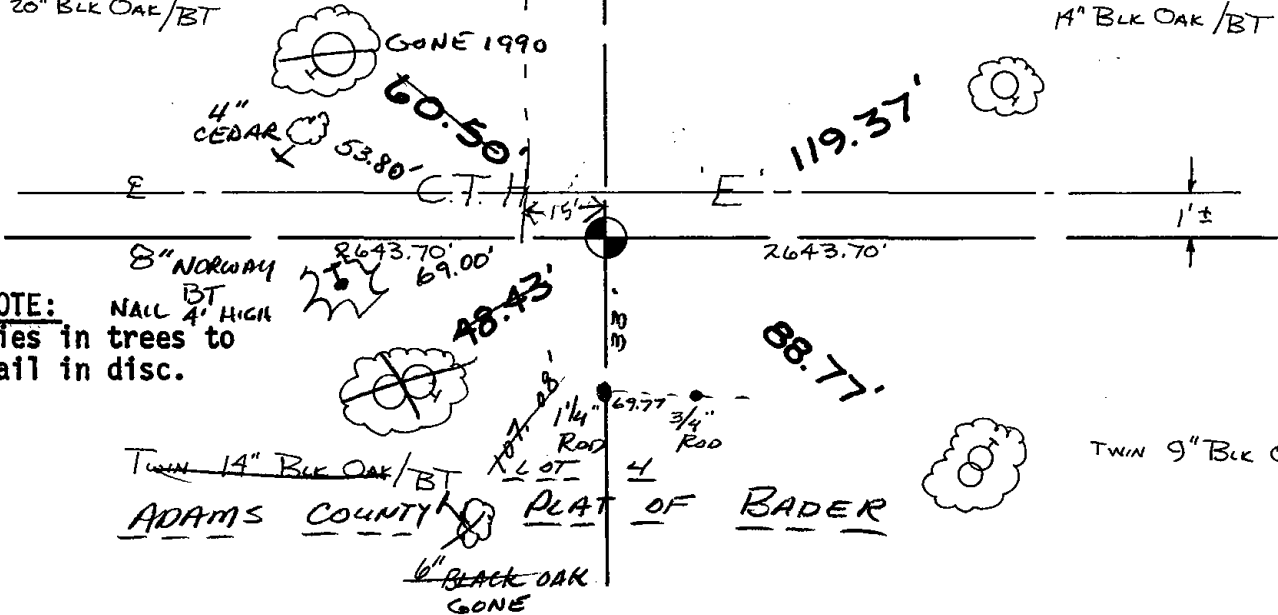
DATE: January 23, 1976

TIE SKETCH 1-GONE, 1-NEW, 3-2-05 - JG-JS
OR 11-29-10 SS

(Show at least four ties)

20" BLK OAK / BT

14" BLK OAK / BT



NOTE: Ties in trees to nail in disc.

TWIN 14" BLK OAK / BT
ADAMS COUNTY PLAT OF BADER
6" BLACK OAK GONE
1 1/4" ROAD
1 3/4" ROAD

