

12 SECTION 17 TOWN 06 RANGE

# ADAMS COUNTY

COUNTY CORNER NO: 40  
ROMPORTOL ID: 41706122000

## PUBLIC LAND SURVEY MONUMENT RECORD

TYPE OF MONUMENT: HARRISON  
ADAMS COUNTY COORDINATES, NAD 83 (2007)

N. 216356.379

E. 557400.347

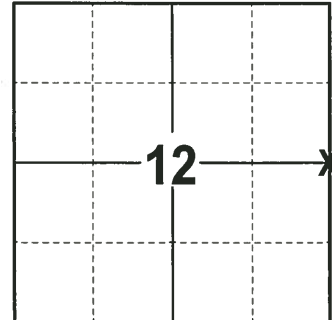
ELEVATION- \_\_\_\_\_ DATUM \_\_\_\_\_

FIELD WORK DATE: 11/29/2017

### BASIS FOR MONUMENT LOCATION

1980 - PLS 1167 EXCAVATED WITH A BACKHOE AND FOUND NOTHING. EXCAVATED AGAIN AT 20 FEET WEST OF THE FIRST HOLE AND FOUND THE BOTTOM 12" OF A POINTED 3" DIAMETER ROTTEN POST. REPLACED POST WITH A HARRISON MONUMENT AND TIED OUT. LOCATION VERIFIED WITH E.D.M. TRAVERSE.

2017 - PLS 2994 FOUND A HARRISON MONUMENT 2" BELOW THE ROAD SURFACE AND 1 DISTURBED TIE. THE MONUMENT AGREES WITH THE BASE OF THE DISTURBED TIE. ACCEPTED THE HARRISON MONUMENT AS THE CORNER LOCATION. SET 4 NEW TIES AND MEASURED TO THE TIES (DID NOT USE THE EXISTING TIE SINCE IT WAS DISTURBED AND UNSTABLE.).



**LOCATION**  
(INDICATE CORNER BY "X")

SEAL:



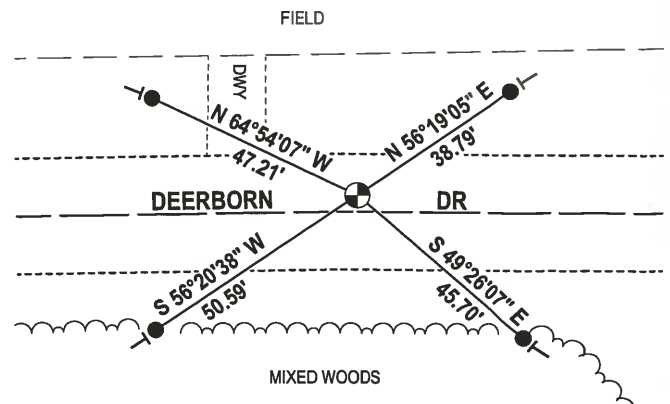
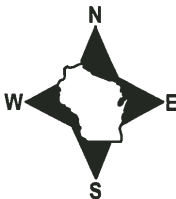
DATA SHOWN HERE ON THIS TIE SHEET IS CORRECT AND COMPLETE TO THE BEST OF MY KNOWLEDGE AND BELIEF.

PROFESSIONAL LAND SURVEYOR

DATE 1-4-18

### - TIE SKETCH

NOTE: THE CORNER FALLS 3± NORTH OF THE CENTERLINE OF DEERBORN DR.

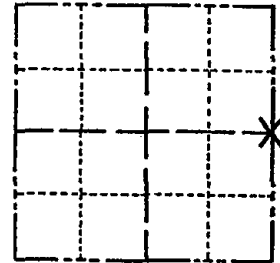


- 3/4" x 18" IRON REBAR SET, 1.50#/FT
- ⊙ HARRISON FOUND
- VINYL "T" POST

# Government Land Corner Certificate

Adams County  
 TYPE OF MONUMENT: HARRISON  
 STATE PLANE COORDINATES: N \_\_\_\_\_  
 E \_\_\_\_\_  
 ELEVATION — M.S.L. DATUM: \_\_\_\_\_  
 THETA ANGLE: \_\_\_\_\_  
 FIELD BOOK: LL PAGE \_\_\_\_\_  
 DRAWN BY: Basler

CORNER NO. 40  
 SECTION 12  
 TOWN 17  
 RANGE 6E



LOCATION  
(Indicated by 'X')

## BASIS FOR MONUMENT LOCATION

Show info such as: History of corner, with reference to Vol. and pg., dates, surveyor; exact description of monument replaced; if location computed, by taped or EDM traverse; landowner remarks, etc. (Use reverse side if necessary)

Excavated with backhoe found nothing.  
 Excavated again at 20 feet West at first hole and found bottom 12" of pointed 3" diameter rotted post. Replaced post with Harrison monument. Location verified with EDM traverse.

Everything OK 9-16-85 GR  
 ALL OK 1-31-90 KZ-GR  
 1-NEW TIE 7-29-94 JG-B5  
 ALL OK, 2-10-00, JG-B2  
 OK 1-24-05-JG  
 2-4-10 OK SS

SEAL:



DATA SHOWN HERE ON  
 CERTIFIED CORRECT:

Wayne Basler  
 Registered Land Surveyor

DATE: 6-20-80

## TIE SKETCH

Show at least four ties, also fence lines, roads, topo, size and type of witness trees and if off road - best way to arrive at corner.

