


000



LAND CORNER MONUMENT INDEX

TOWN 17

RANGE 7


⊕ Corner Monumented
Tie Sheet Filed in Adjoining
Township as Indicated

● Corner Monumented
Tie Sheet In This Book

○ Corner May or May Not
Be Monumented -- No Ties


107

18-7



17-6

16-7



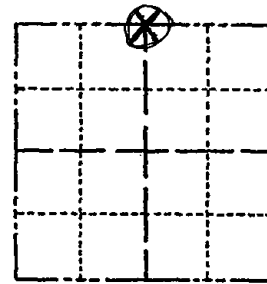


002

Government Land Corner Certificate


ADAMS County
 TYPE OF MONUMENT: HARRISON
 STATE PLANE COORDINATES: N _____
 E _____
 ELEVATION — M.S.L. DATUM: _____
 THETA ANGLE: _____
 FIELD BOOK: 83 PAGE 105
 DRAWN BY: PAUL KIEDROWSKI

CORNER NO. 2
 SECTION 6
 TOWN 17
 RANGE 7



LOCATION
(Indicated by 'X')

SEAL:



DATA SHOWN HERE ON
CERTIFIED CORRECT:

Anthony B. Kiedrowski
Registered Land Surveyor

DATE: 6/9/80

BASIS FOR MONUMENT LOCATION

Show info such as: History of corner, with reference to Vol. and pg., dates, surveyor; exact description of monument replaced; if location computed, by taped or EDM traverse; landowner remarks, etc. (Use reverse side if necessary)

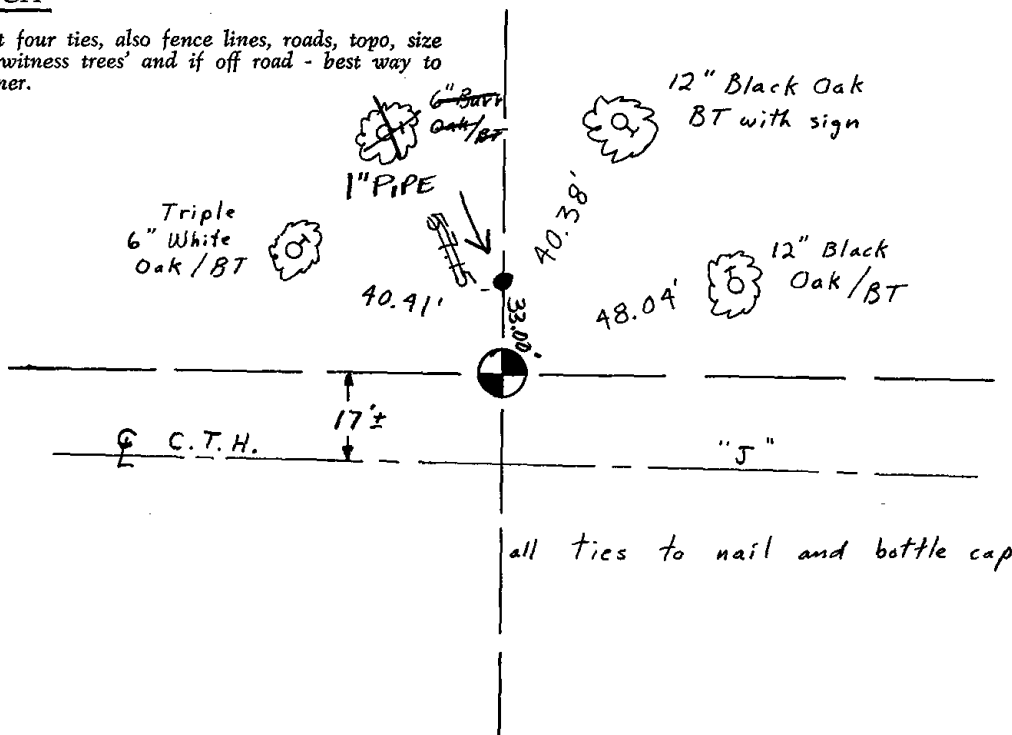
This corner was re-established after running an EDM traverse of section 5,6,7,8, and analyzing occupation, corners found, and comparing with original notes. No resurveys of record and no evidence of previous monumentation found.

Corner as set is on a straight line and in proportion to original notes.

2-100

TIE SKETCH

Show at least four ties, also fence lines, roads, topo, size and type of witness trees and if off road - best way to arrive at corner.



all ties to nail and bottle cap



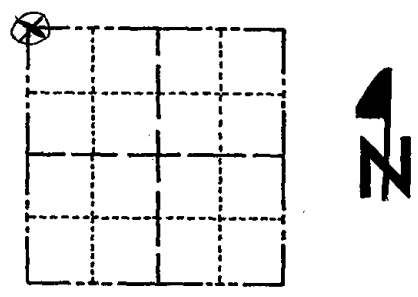
* 0 0 3 *

003

Government Land Corner Certificate

ADAMS County
 TYPE OF MONUMENT: 1 1/2" x 3/4" Iron Pipe
 STATE PLANE COORDINATES: N _____
 E _____
 ELEVATION — M.S.L. DATUM: _____
 THETA ANGLE: _____
 FIELD BOOK: 83 PAGE 106
 DRAWN BY: PAUL KIEDROWSKI

CORNER NO. 3
 SECTION 5
 TOWN 17
 RANGE 7



LOCATION
(Indicated by 'X')

SEAL:



BASIS FOR MONUMENT LOCATION

Show info such as: History of corner, with reference to Vol. and pg., dates, surveyor; exact description of monument replaced; if location computed, by taped or EDM traverse; landowner remarks, etc. (Use reverse side if necessary)

Could not find evidence of corner monument or bearing trees called for by Barrett in 1897 per 2/191. Corner set by analyzing an EDM traverse of section 5,6,7,8, taking into account, possession, corners found, and comparing with original notes.

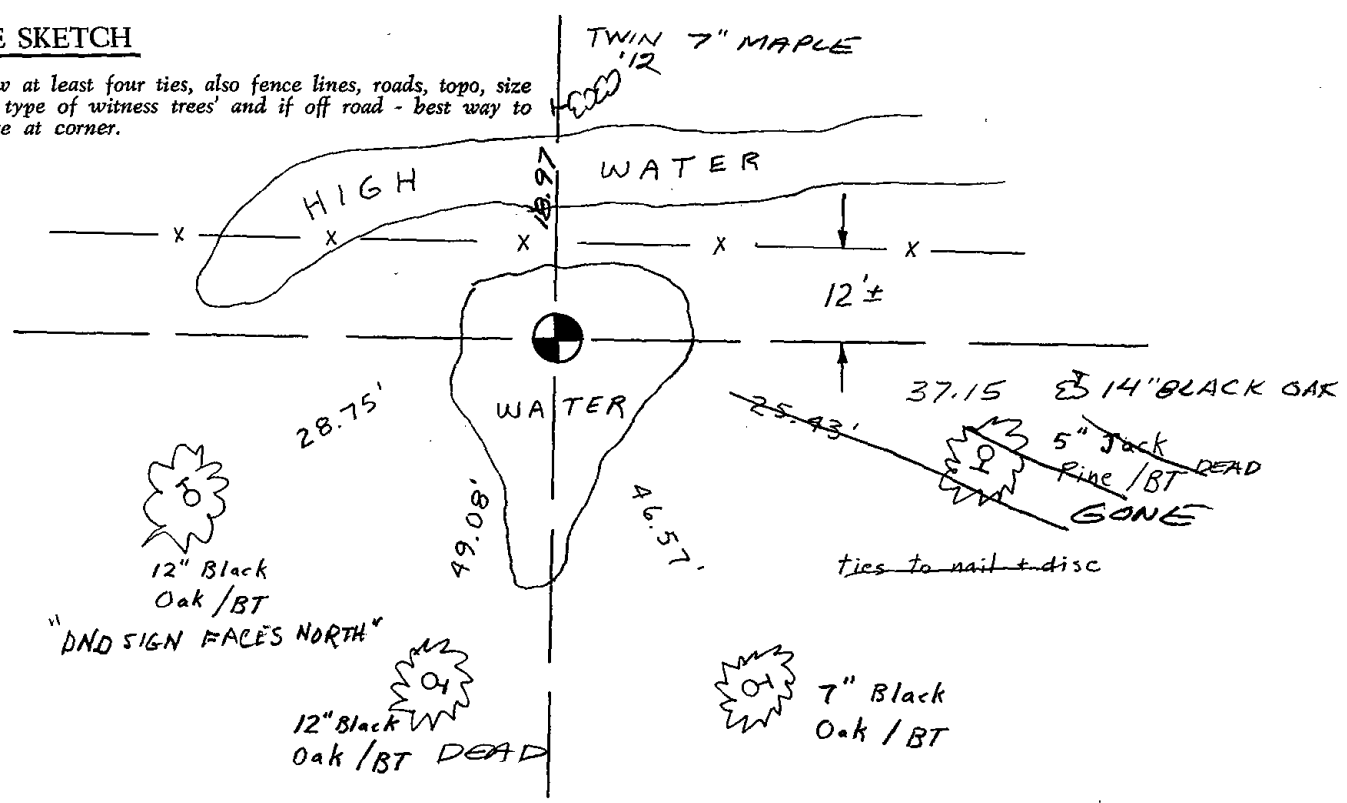
DATA SHOWN HERE ON
CERTIFIED CORRECT:

Anthony B. Kiedrowski
Registered Land Surveyor

DATE: 6/9/80

TIE SKETCH

Show at least four ties, also fence lines, roads, topo, size and type of 'witness trees' and if off road - best way to arrive at corner.





004

Government Land Corner Certificate

ADAMS County

TYPE OF MONUMENT: Harrison

STATE PLANE COORDINATES: N _____
E _____

ELEVATION — M.S.L. DATUM: _____

THETA ANGLE: _____

FIELD BOOK: 83 PAGE 107

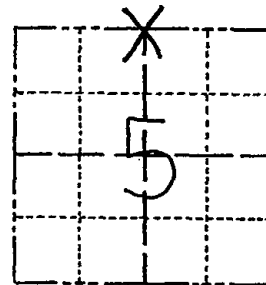
DRAWN BY: S.J.H.

CORNER NO. 4

SECTION 5

TOWN 17

RANGE 7



LOCATION
(Indicated by 'X')

SEAL:



DATA SHOWN HERE ON
CERTIFIED CORRECT:

Anthony B. Kiedrowski
Registered Land Surveyor

DATE: 4/5/83

BASIS FOR MONUMENT LOCATION

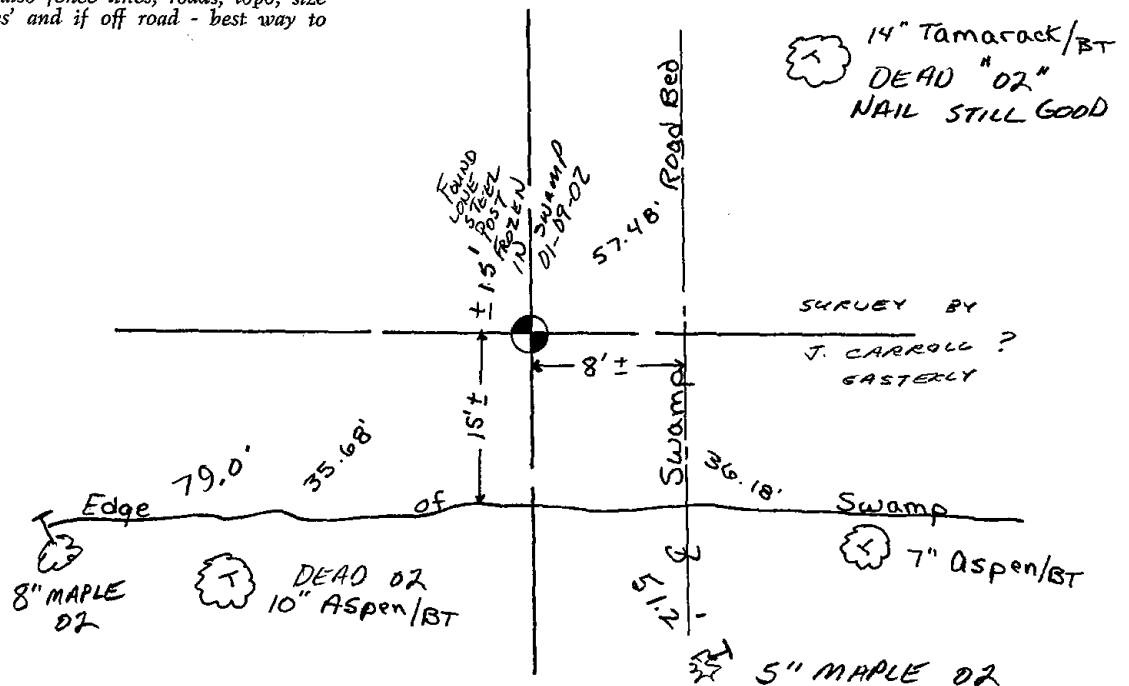
Show info such as: History of corner, with reference to Vol. and pg., dates, surveyor; exact description of monument replaced; if location computed, by taped or EDM traverse; landowner remarks, etc. (Use reverse side if necessary)

This corner was initially set in the center of the old roadbed. Sometime later we did an extensive traverse of Sec 32-18-7. We also found some old 1875 notes by Z. Wise. The corner as now set is at a point on line and half way between section corners. The distance from here to the NE corner of the section is within 0.3' of Wise' recorded distance.

Harrison set initially was removed and reset at this location by Roger Nuber and Scott Sorenson 4/18/80

TIE SKETCH

Show at least four ties, also fence lines, roads, topo, size and type of witness trees and if off road - best way to arrive at corner.





* 0 1 2 *

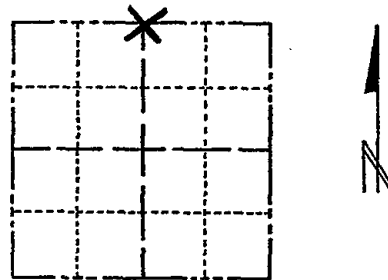
012

ADAMS COUNTY

Survey Monument Record

TYPE OF MONUMENT: Harrison standard
 STATE PLANE COORDINATES: N _____
 E _____
 ELEVATION — M.S.L. DATUM: _____
 THETA ANGLE: _____
 FIELD BOOK: _____ PAGE _____

CORNER NO. 392 12
 SECTION 1
 TOWN 17
 RANGE 7



LOCATION
(Indicated by 'X')

BASIS FOR MONUMENT LOCATION

(Use reverse side if necessary)

Show info such as: History of corner, with reference to Vol. and pg, dates, surveyor; exact description of monument replaced; if location computed, by taped or EDM traverse; landowner remarks, etc.

Replaced 1" iron pipe set by me for the Breise survey. Entire section traversed and location verified.

SEAL:



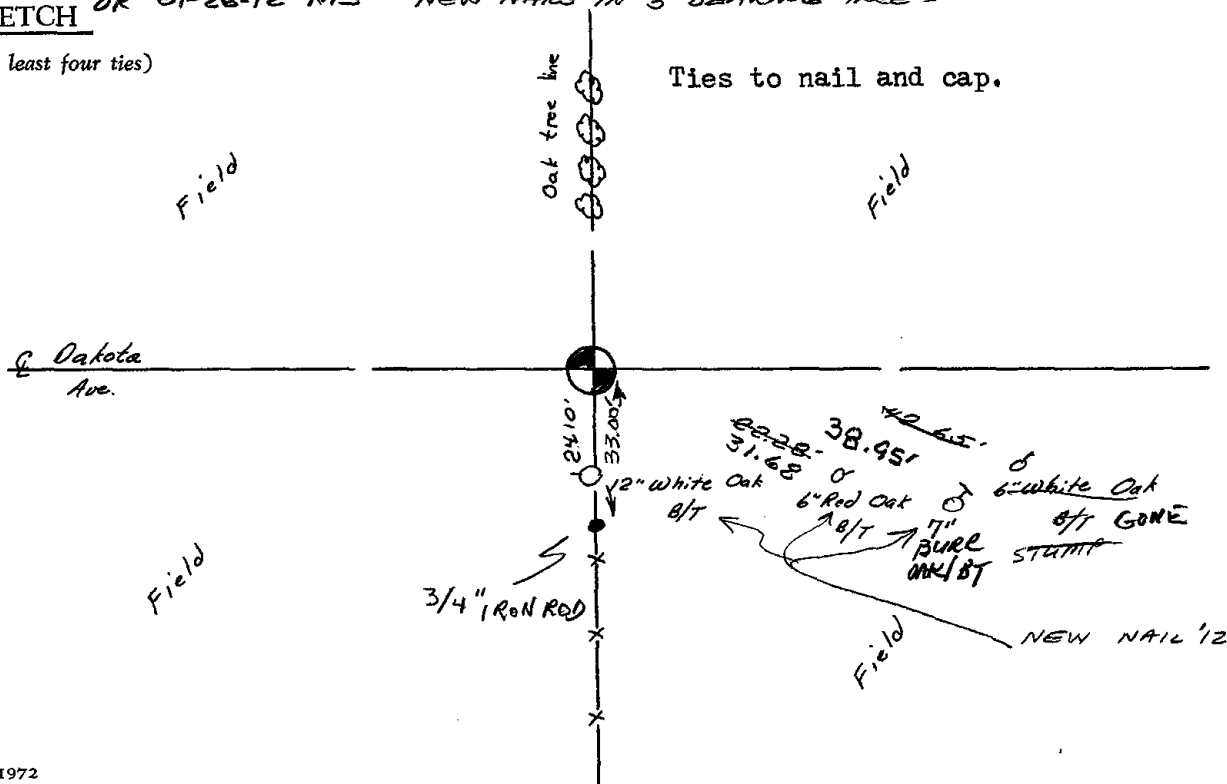
CORNER O.K. 3-28-77 GR-SS
 CORNER OK 3-25-82 GR-SS
 " " 1-23-87 JL-SS
 1-NEW, 1-GONE 1-3-92 GR-JG
 CORNER OK 1-22-97 JG-SS
 OK 1-14-02 JG

CERTIFIED CORRECT:

Anthony B. Kiedrowski
 Registered Land Surveyor
 DATE: 6/3/74

TIE SKETCH OK 01-26-12 MS NEW NAILS IN 3 BEARING TREES

(Show at least four ties)





* 0 1 3 *

013

ADAMS COUNTY

Survey Monument Record

CORNER NO. 391
 SECTION 1
 TOWN 17
 RANGE 7

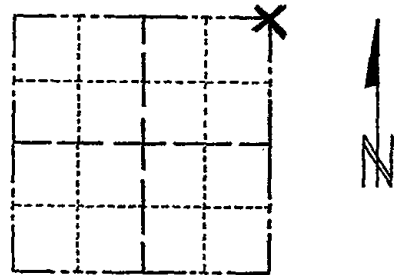
TYPE OF MONUMENT: Harrison Standard

STATE PLANE COORDINATES: N _____
E _____

ELEVATION — M.S.L. DATUM: _____


THETA ANGLE: _____

FIELD BOOK: _____ PAGE _____



LOCATION
(Indicated by 'X')

SEAL:



BASIS FOR MONUMENT LOCATION

(Use reverse side if necessary)

Show info such as: History of corner, with reference to Vol. and pg, dates, surveyor; exact description of monument replaced; if location computed, by taped or EDM traverse; landowner remarks, etc.

Replaced 1" pipe set by me in the Breide survey. Location determined by traverse of section.

CORNER O.K. 3-28-77 GR-SS
 CORNER OK 3-25-82 GR-SS
 2 NEW TIES 1-23-87 JL-SS
 1-NEW, 1-GONE 1-3-92 GR-JG
 1-GONE, 4 TIES REMAIN 1-22-97 JG-SS
 1-GONE, CHECK MARQUETTE CO. TIE SHEET JG-1-14-02
 OK " " " " 9-19-07-JG

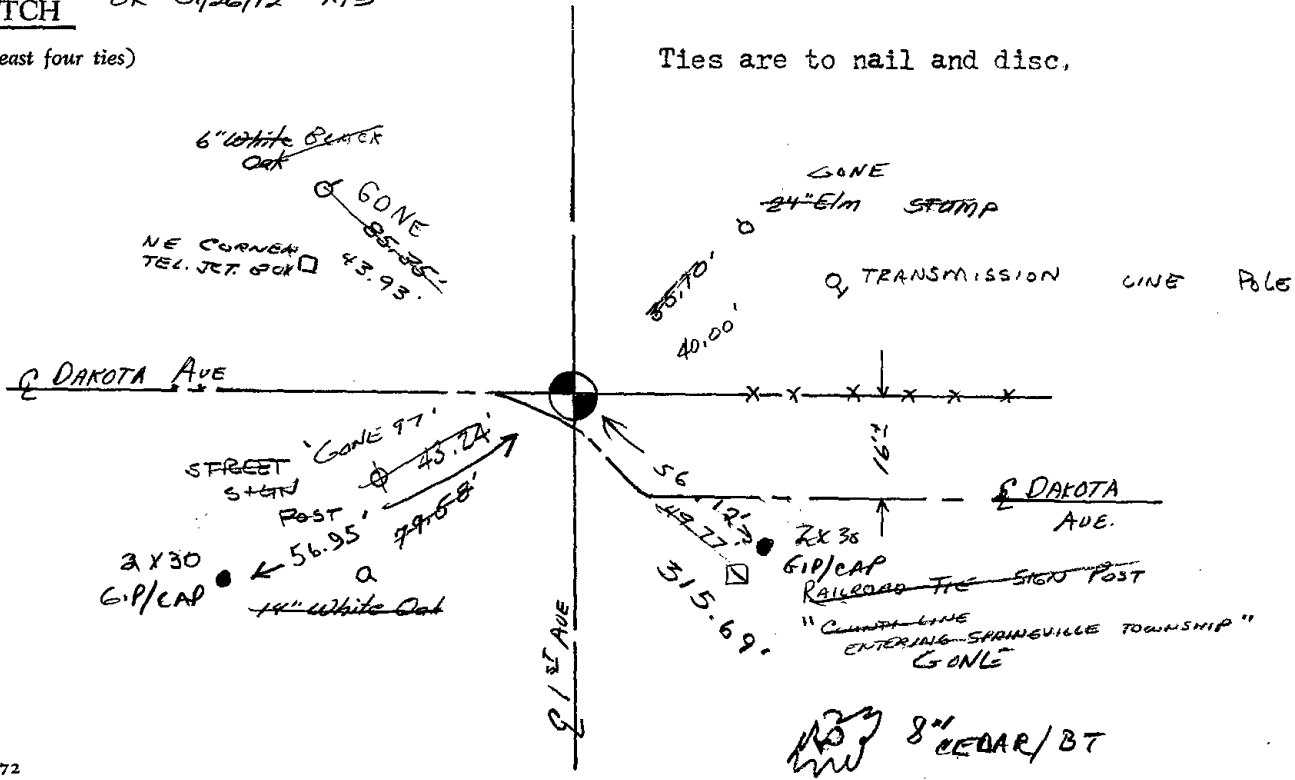
CERTIFIED CORRECT:

Registered Land Surveyor
DATE: 6/12/74

TIE SKETCH OK 01/26/12 MS

(Show at least four ties)

Ties are to nail and disc,





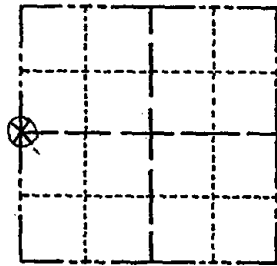
* 0 1 5 *

015

Government Land Corner Certificate

ADAMS County
 TYPE OF MONUMENT: HARRISON
 STATE PLANE COORDINATES: N _____
 E _____
 ELEVATION — M.S.L. DATUM: _____
 THETA ANGLE: _____
 FIELD BOOK: 83 PAGE 104
 DRAWN BY: PAUL KIEDROWSKI

CORNER NO. 15
 SECTION 5
 TOWN 17
 RANGE 7



LOCATION
(Indicated by 'X')

SEAL:



DATA SHOWN HERE ON
CERTIFIED CORRECT:

Anthony B. Kiedrowski
Registered Land Surveyor

DATE: 6/9/80

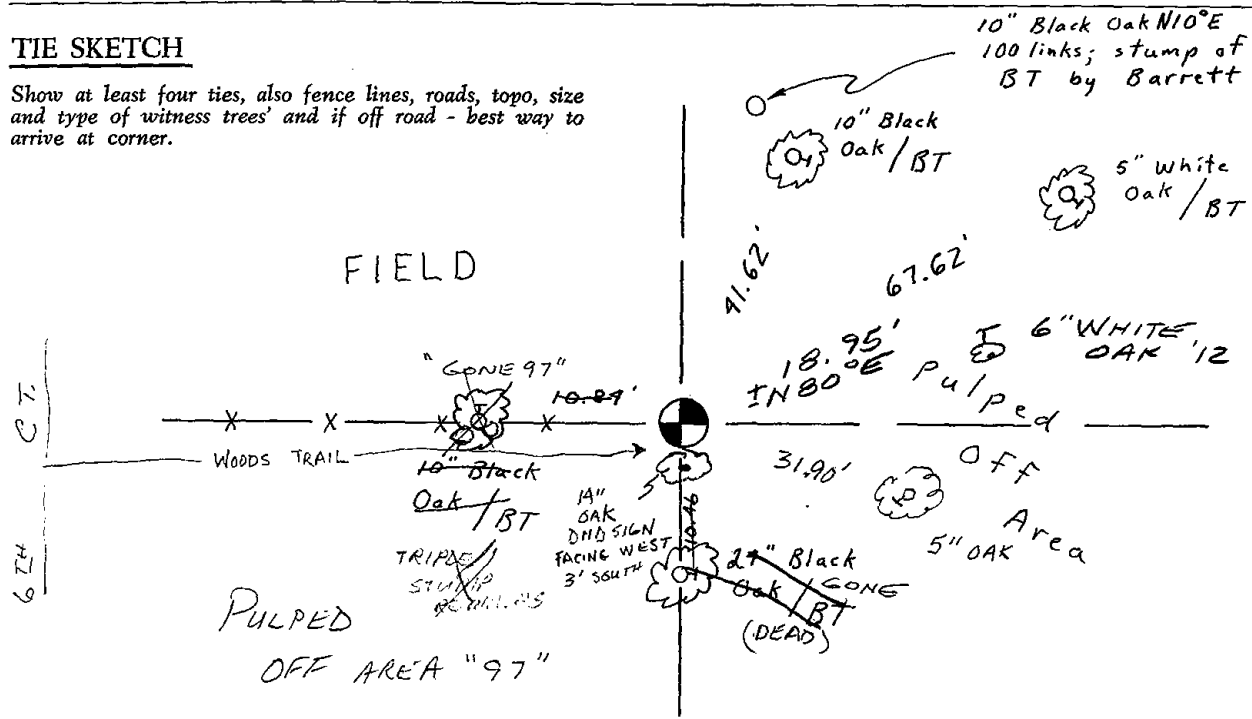
BASIS FOR MONUMENT LOCATION


Show info such as: History of corner, with reference to Vol. and pg., dates, surveyor; exact description of monument replaced; if location computed, by taped or EDM traverse; landowner remarks, etc. (Use reverse side if necessary)

Reset from stump of A.J. Barrett bearingo tree, (10" blk oak N 10 E 100 lks) Vol 2, pg 191, 1897.

TIE SKETCH


Show at least four ties, also fence lines, roads, topo, size and type of witness trees' and if off road - best way to arrive at corner.





* 0 1 6 *

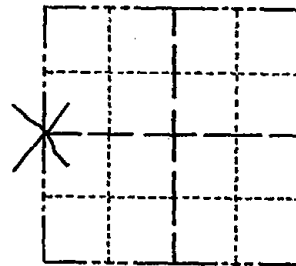
016



Government Land Corner Certificate

Adams County
 TYPE OF MONUMENT: 1/4" x 6' IRON PIPE/ALUM. CAP
 STATE PLANE COORDINATES: N 43° 58' 26.7"
HAND HELD MAP W 89° 40' 41.8"
 ELEVATION — M.S.L. DATUM: _____
 THETA ANGLE: _____
 FIELD BOOK: 83 PAGE 129
 DRAWN BY: R. NUBER

CORNER NO. 16
 SECTION 4
 TOWN 17
 RANGE 7



LOCATION
(Indicated by 'X')

BASIS FOR MONUMENT LOCATION

Show info such as: History of corner, with reference to Vol. and pg., dates, surveyor; exact description of monument replaced; if location computed, by taped or EDM traverse; landowner remarks, etc. (Use reverse side if necessary)

No record of any surveys. No strong possession lines in area. A very wet swamp. Did not find any of original corner of witness. So set corner on a straight line between section corners and in proportion to original note distance.

SEAL:



DATA SHOWN HERE ON
CERTIFIED CORRECT:

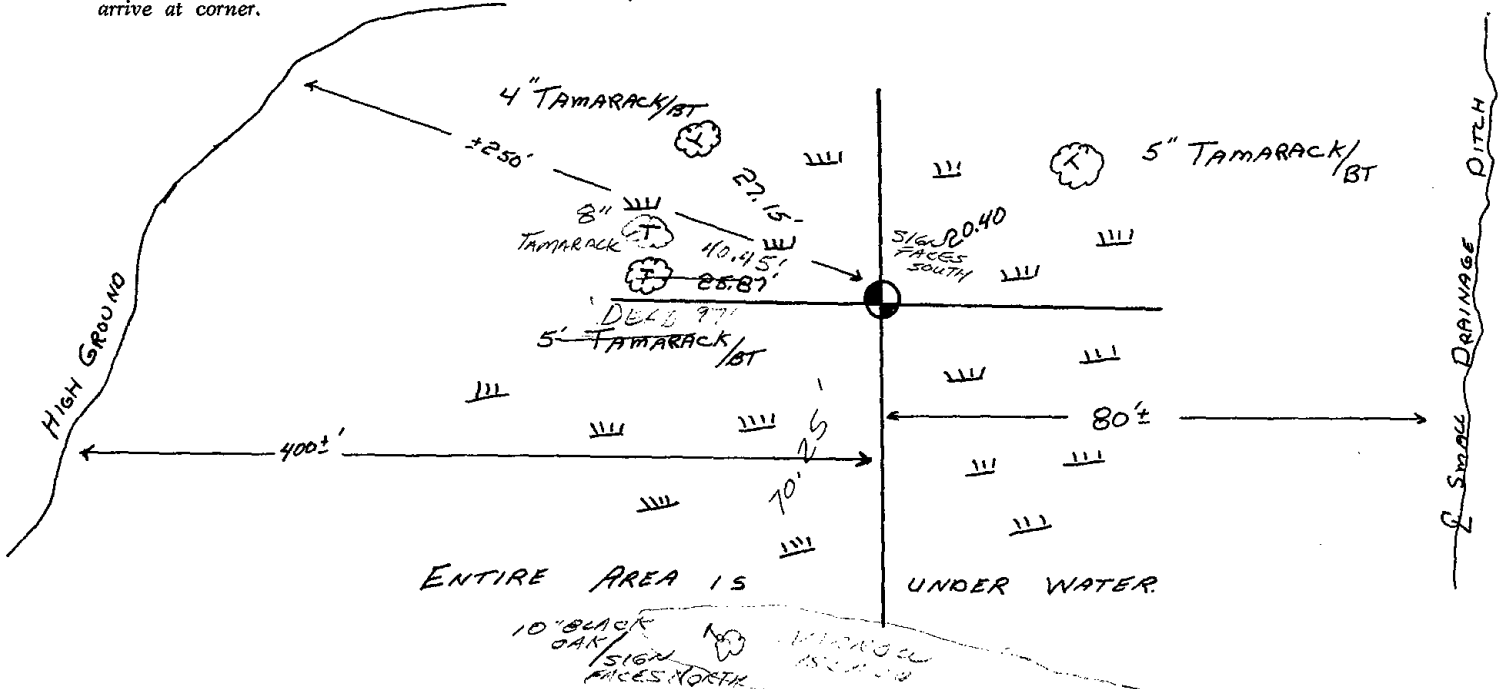
Anthony B. Kiedrowski
Registered Land Surveyor


DATE: 8/1/80

TIE SKETCH

* CHECK WITH OWNER OF THE NE/SE 1/4 SEC 5 FOR EASY ACCESS

Show at least four ties, also fence lines, roads, topo, size and type of witness trees and if off road - best way to arrive at corner.





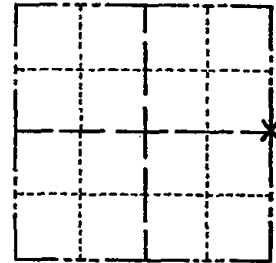
* 0 1 7 *

017

Government Land Corner Certificate


ADAMS County
 TYPE OF MONUMENT: HARRISON
 STATE PLANE COORDINATES: N _____
 E _____
 ELEVATION — M.S.L. DATUM: _____
 THETA ANGLE: _____
 FIELD BOOK: 57 PAGE 118
 DRAWN BY: R. NUBER

CORNER NO. 17
 SECTION 4
 TOWN 17
 RANGE 7



LOCATION
(Indicated by 'X')

SEAL:



DATA SHOWN HERE ON
CERTIFIED CORRECT:

Anthony B. Kiedrowski
Registered Land Surveyor

DATE: 8/5/80

CLAYD S

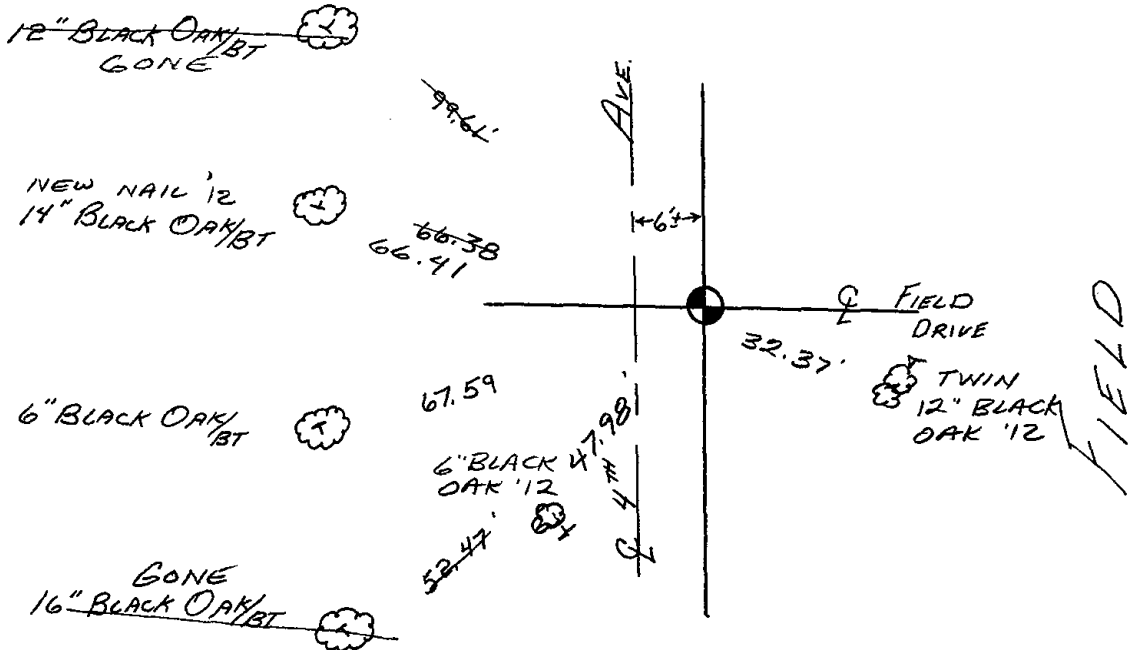
BASIS FOR MONUMENT LOCATION

Show info such as: History of corner, with reference to Vol. and pg., dates, surveyor; exact description of monument replaced; if location computed, by taped or EDM traverse; landowner remarks, etc. (Use reverse side if necessary)

Dug for corner. Could find no evidence of a monument or any resurveys in area. Set corner proportionate measurement between Section corners on a straight line in accordance with original notes of record. EDM equipment.

TIE SKETCH

Show at least four ties, also fence lines, roads, topo, size and type of witness trees and if off road - best way to arrive at corner.





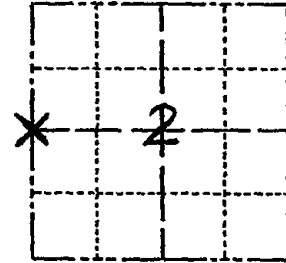
* 0 1 8 *

018

Government Land Corner Certificate


ADAMS County
 TYPE OF MONUMENT: Harrison
 STATE PLANE COORDINATES: N _____
 E _____
 ELEVATION — M.S.L. DATUM: _____
 THETA ANGLE: _____
 FIELD BOOK: 57 PAGE 142
 DRAWN BY: T.H.

CORNER NO. 18
 SECTION 2
 TOWN 17
 RANGE 7



LOCATION
(Indicated by 'X')

SEAL:



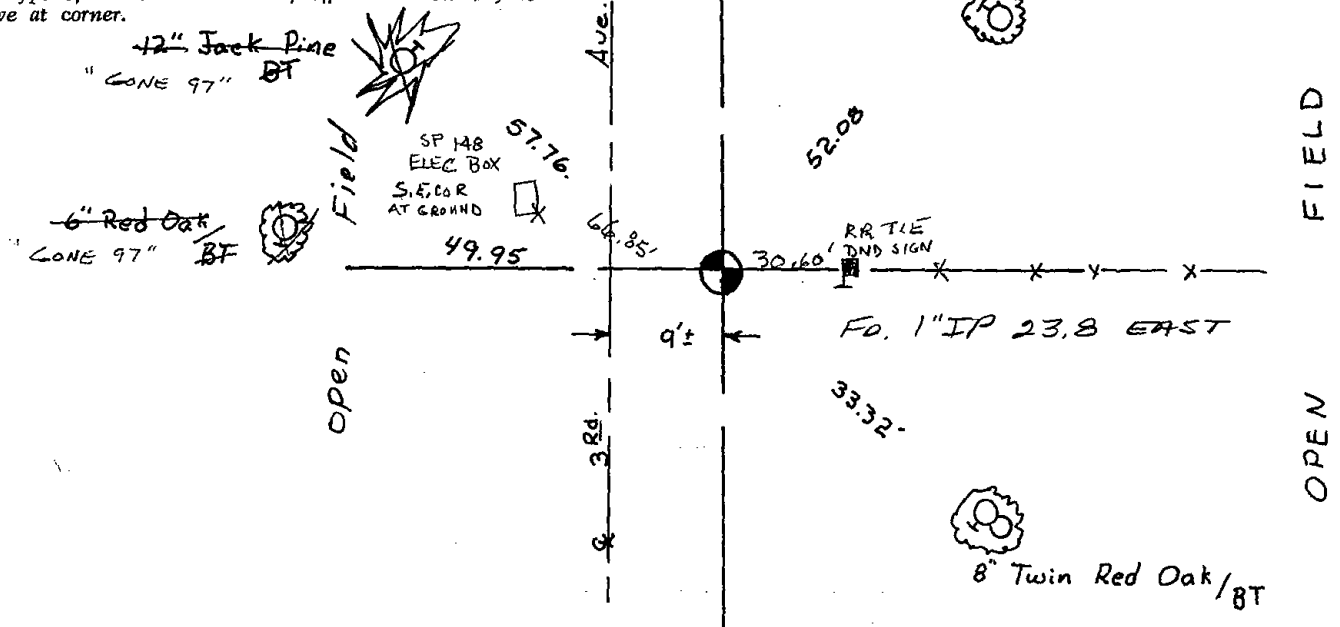
DATA SHOWN HERE ON
CERTIFIED CORRECT:

L. W. Scott
Registered Land Surveyor

DATE: 1/6/81

TIE SKETCH

Show at least four ties, also fence lines, roads, topo, size and type of witness trees and if off road - best way to arrive at corner.





* 0 1 9 *

019



* 0 2 0 *

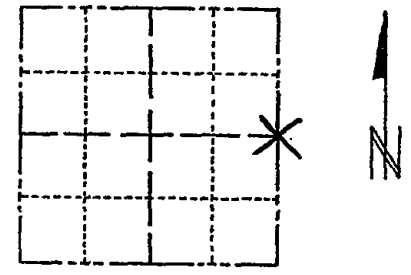
020

ADAMS COUNTY

CORNER NO. 394
 SECTION 1
 TOWN 17
 RANGE 7

Survey Monument Record

TYPE OF MONUMENT: Harrison standard
 STATE PLANE COORDINATES: N _____
 E _____
 ELEVATION — M.S.L. DATUM: _____
 THETA ANGLE: _____
 FIELD BOOK: _____ PAGE _____



LOCATION
(Indicated by 'X')

BASIS FOR MONUMENT LOCATION


(Use reverse side if necessary)

Show info such as: History of corner, with reference to Vol. and pg, dates, surveyor; exact description of monument replaced; if location computed, by taped or EDM traverse; landowner remarks, etc.

Replaced 2" iron pipe set by me for the Breise survey. Entire section traversed and location verified.

This point is believed to be on a straight line equidistant between section corners.

SEAL:



CORNER O.K. 3-28-77 GR-SS
 " " 1-23-87 JL-SS
 " " 1-3-92 GR-SG
 2 NEW TIES 11-18-96 JC-SS
 CORNER OK 2-21-02 -SG
 OK 01-26-12 MS

CERTIFIED CORRECT:

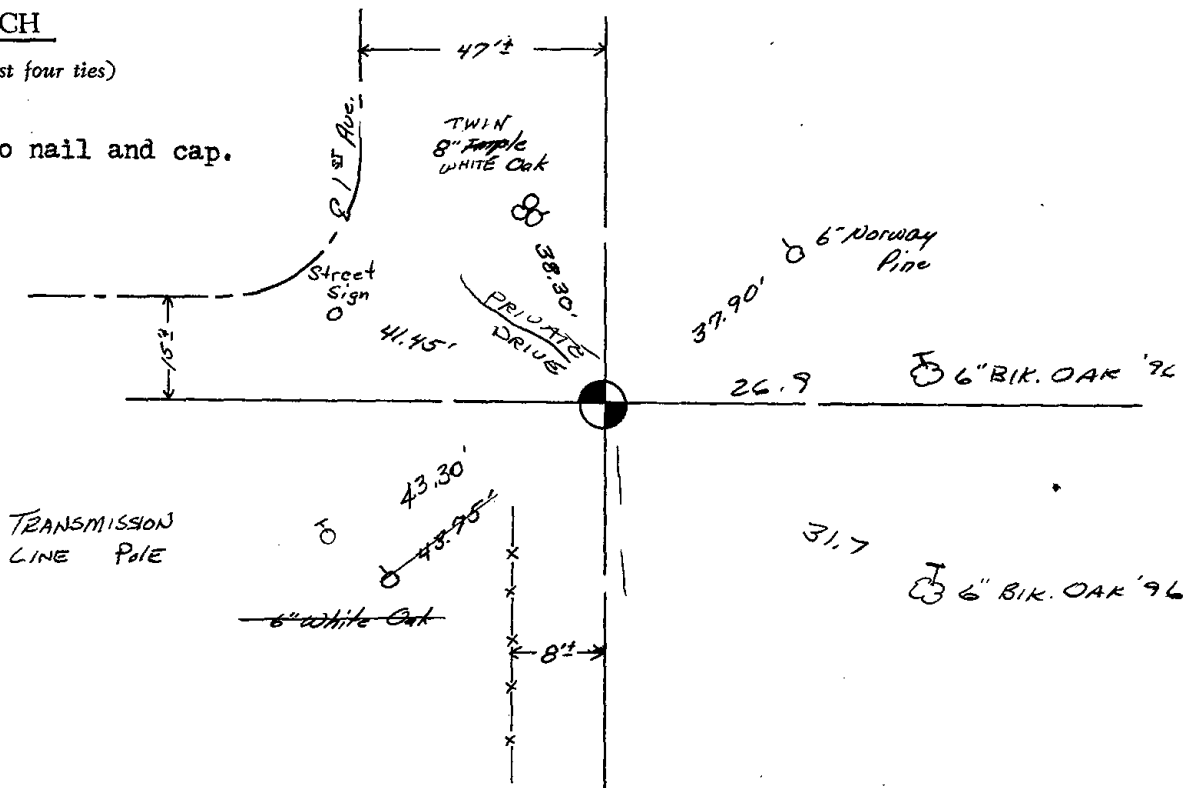
Anthony B. Kiedrowski
 Registered Land Surveyor


DATE: 6/3/74

TIE SKETCH

(Show at least four ties)

Ties to nail and cap.








* 0 2 2 *

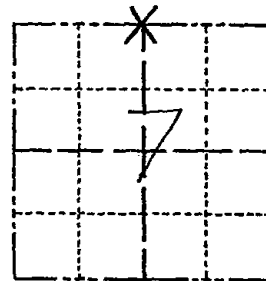
022



Government Land Corner Certificate


ADAMS County
 TYPE OF MONUMENT: HARRISON
 STATE PLANE COORDINATES: N _____
 E _____
 ELEVATION — M.S.L. DATUM: _____
 THETA ANGLE: _____
 FIELD BOOK: 92 PAGE 118
 DRAWN BY: SJH

CORNER NO. 22
 SECTION 7
 TOWN 17
 RANGE 7



LOCATION
(Indicated by 'X')

SEAL:



This corner was set at single proportionate measure between section corners. No other evidence could be found for the location of this corner.

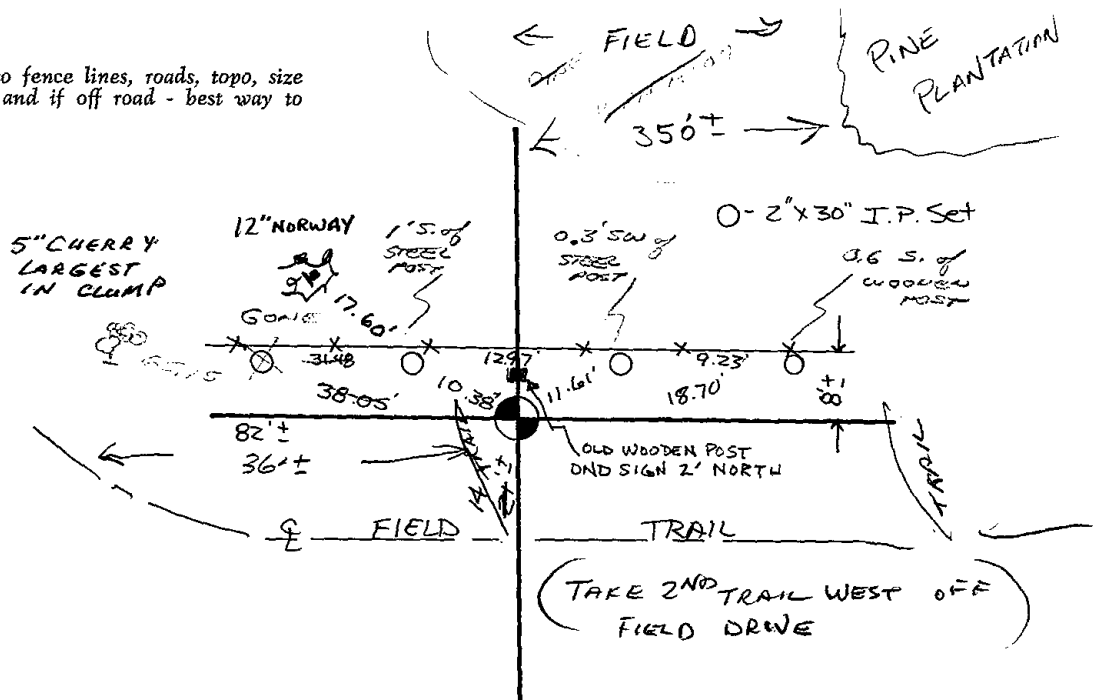
DATA SHOWN HERE ON
CERTIFIED CORRECT:


Lance J. Habeck
Registered Land Surveyor

DATE: 9/29/82


TIE SKETCH

Show at least four ties, also fence lines, roads, topo, size and type of witness trees and if off road - best way to arrive at corner.






023





* 0 2 4 *

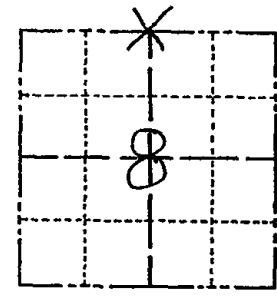
024



Government Land Corner Certificate


ADAMS County
 TYPE OF MONUMENT: HARRISON
 STATE PLANE COORDINATES: N 43°58'00.5"
HAND FIELD W 89°41'17.5"
 ELEVATION — M.S.L. DATUM: _____
 THETA ANGLE: _____
 FIELD BOOK: 92 PAGE 115
 DRAWN BY: SJH.

CORNER NO. 24
 SECTION 8
 TOWN 17
 RANGE 7



LOCATION
 (Indicated by 'X')

SEAL:



DATA SHOWN HERE ON
 CERTIFIED CORRECT:

Lance J. Habeck
 Registered Land Surveyor

DATE: 9/29/82

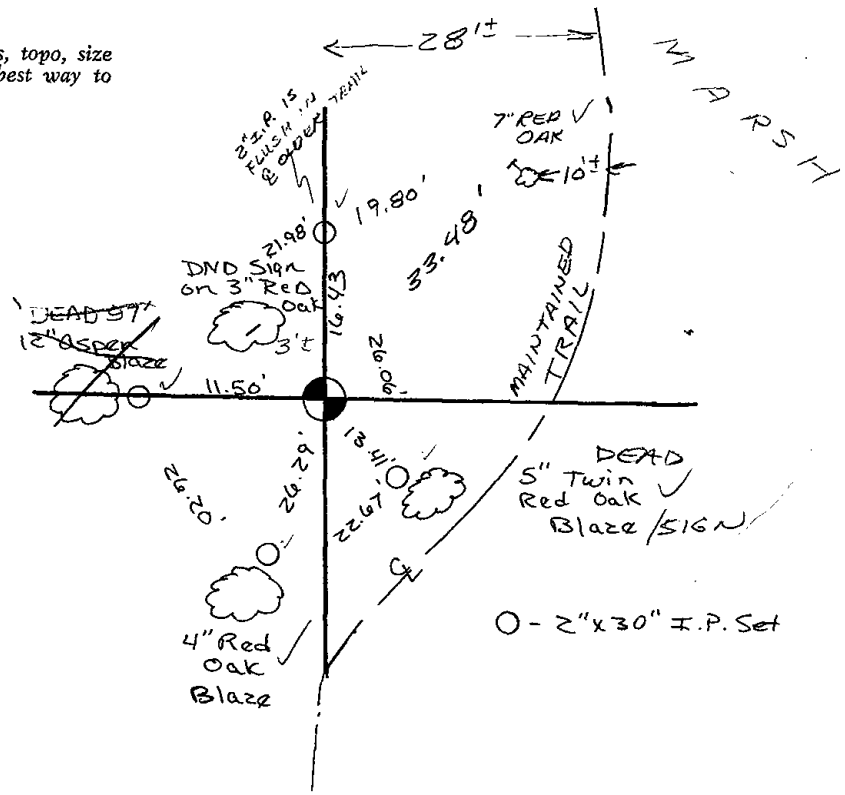
BASIS FOR MONUMENT LOCATION


Show info such as: History of corner, with reference to Vol. and pg., dates, surveyor; exact description of monument replaced; if location computed, by taped or EDM traverse; landowner remarks, etc. (Use reverse side if necessary)

Corner was set equidistant and on line between section corners. No evidence of original bearing trees or corner was found and no evidence of any resurvey corner was found.


TIE SKETCH

Show at least four ties, also fence lines, roads, topo, size and type of witness trees and if off road - best way to arrive at corner.





025

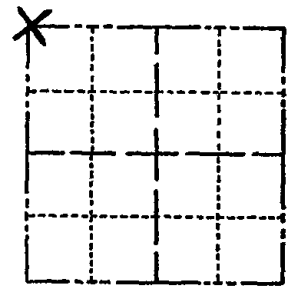


ADAMS COUNTY

Survey Monument Record

CORNER NO. 456
 SECTION 9
 TOWN 17
 RANGE 7

TYPE OF MONUMENT: Harrison Standard
 STATE PLANE COORDINATES: N 43° 58' 00.4"
 HAND HELD - NAV - E W 89° 40' 41.7"
 ELEVATION - M.S.L. DATUM: _____
 THETA ANGLE: _____
 FIELD BOOK: _____ PAGE _____



LOCATION
(Indicated by 'X')

BASIS FOR MONUMENT LOCATION

(Use reverse side if necessary)

Show info such as: History of corner, with reference to Vol. and pg, dates, surveyor; exact description of monument replaced; if location computed, by taped or EDM traverse; landowner remarks, etc.

Excavated by hand in area of intersection of ancient fence lines. Found no evidence of corner or accessories.

Ran EDM/transit traverse of Section 9 and field evidence in adjacent section. Using this data and the original and re-survey notes, the location of the Northwest corner of Section 9 was determined and monumented.

SEAL:



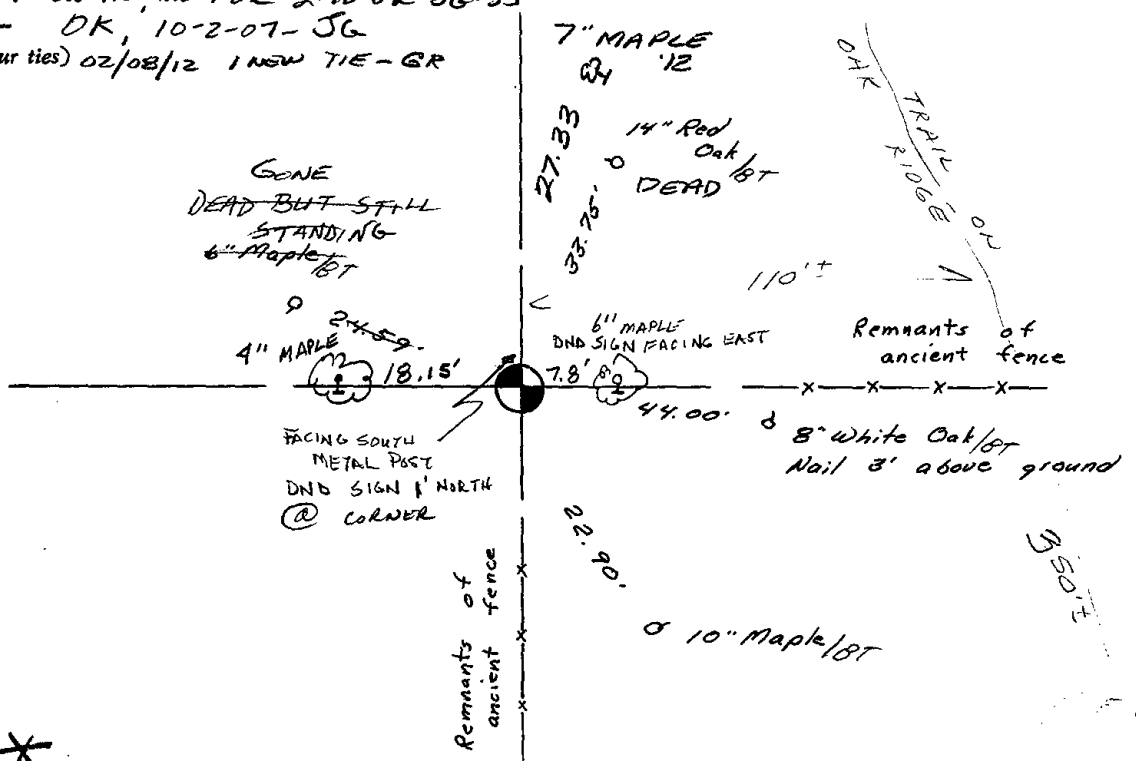
CORNER	O.K.	3-28-77	GR-SS
"	"	8-24-82	SS
"	"	3-17-87	SS
"	"	6-2-92	JG
I-NEW TIE, MON O.K		5-8-97	JG

CERTIFIED CORRECT:


Dale C. Hagen
Registered Land Surveyor

DATE: June 28, 1974

TIE SKETCH I-NEW TIE, MON. O.K 2-18-02 JG-SS
 DK, 10-2-07-JG
 (Show at least four ties) 02/08/12 I-NEW TIE-GR




(ENTER DRIVEWAY YELLOW HOUSE #2013, TAKE TRAIL WEST TO FIELD WITH POND, NW TO TRAIL)





026



ADAMS COUNTY

Survey Monument Record

TYPE OF MONUMENT: 30" Harrison (Standard)

STATE PLANE COORDINATES: N _____

E _____

ELEVATION — M.S.L. DATUM: _____

THETA ANGLE: _____

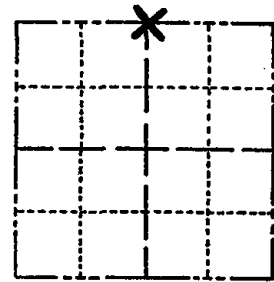
FIELD BOOK: _____ PAGE _____

CORNER NO. 457

SECTION 9


TOWN 17

RANGE 7



LOCATION
(Indicated by 'X')

SEAL:



CERTIFIED CORRECT:

Dale C. Hagen
Registered Land Surveyor

DATE: June 28, 1974

BASIS FOR MONUMENT LOCATION

(Use reverse side if necessary)

Show info such as: History of corner, with reference to Vol. and pg, dates, surveyor; exact description of monument replaced; if location computed, by taped or EDM traverse; landowner remarks, etc.

Excavation with back-hoe yielded no evidence of an original or replacement monument for the North Quarter corner of Section 9.

Ran EDM/transit traverse of Section 9 and set Quarter corner equidistant and on line between Northwest and Northeast Section corners.

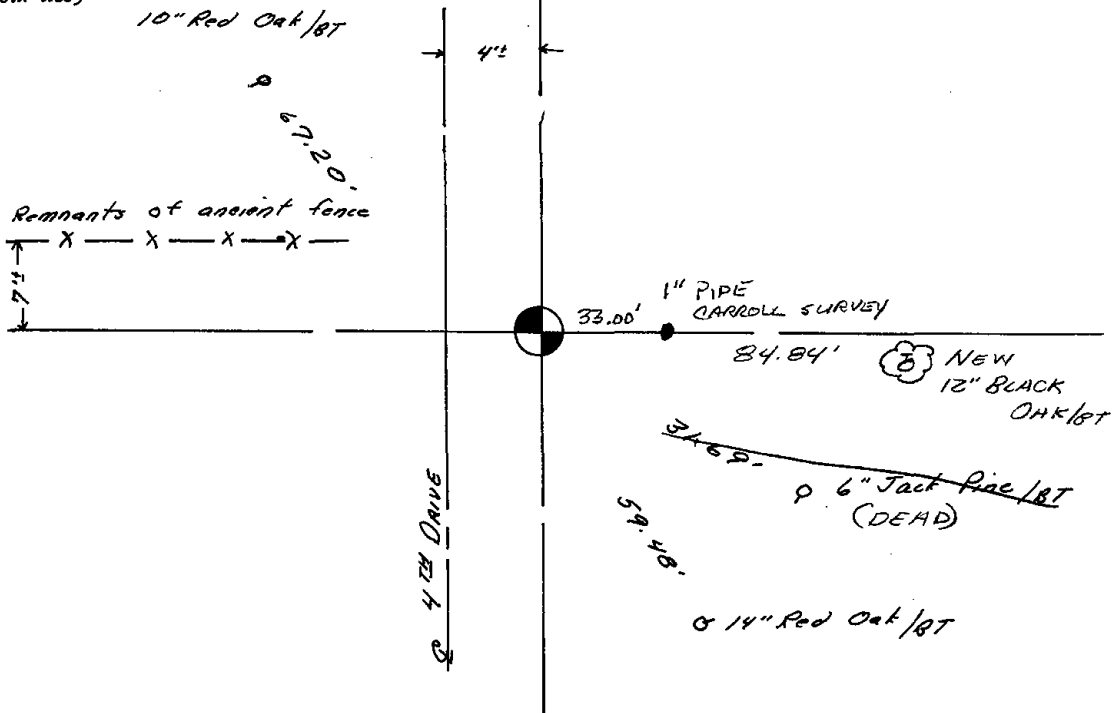
CORNER	O.K.	3-14-77	GR-SS
"	"	5-26-82	SS-PK
"	"	1-23-87	JL-SS
"	"	1-3-92	GR-FG
1-NEWTIE, MON. OK		5-8-97	JG


TIE SKETCH


OK 2-20-02 - JG
OK, 9-12-07 - JG

OK 2-20-12 MS


(Show at least four ties)







027



ADAMS COUNTY

Survey Monument Record

TYPE OF MONUMENT: Harrison Standard

STATE PLANE COORDINATES: N _____

E _____

ELEVATION — M.S.L. DATUM: _____

THETA ANGLE: _____

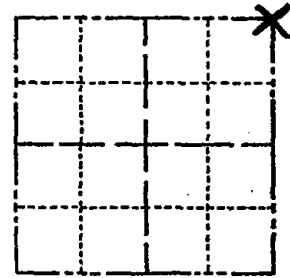
FIELD BOOK: _____ PAGE _____

CORNER NO. 458

SECTION 9

TOWN 17

RANGE 7



LOCATION
(Indicated by 'X')

SEAL:



CERTIFIED CORRECT:

Dale C. Hagen
Registered Land Surveyor

DATE: June 28, 1974

BASIS FOR MONUMENT LOCATION

(Use reverse side if necessary)

Show info such as: History of corner, with reference to Vol. and pg. dates, surveyor; exact description of monument replaced; if location computed, by taped or EDM traverse; landowner remarks, etc.

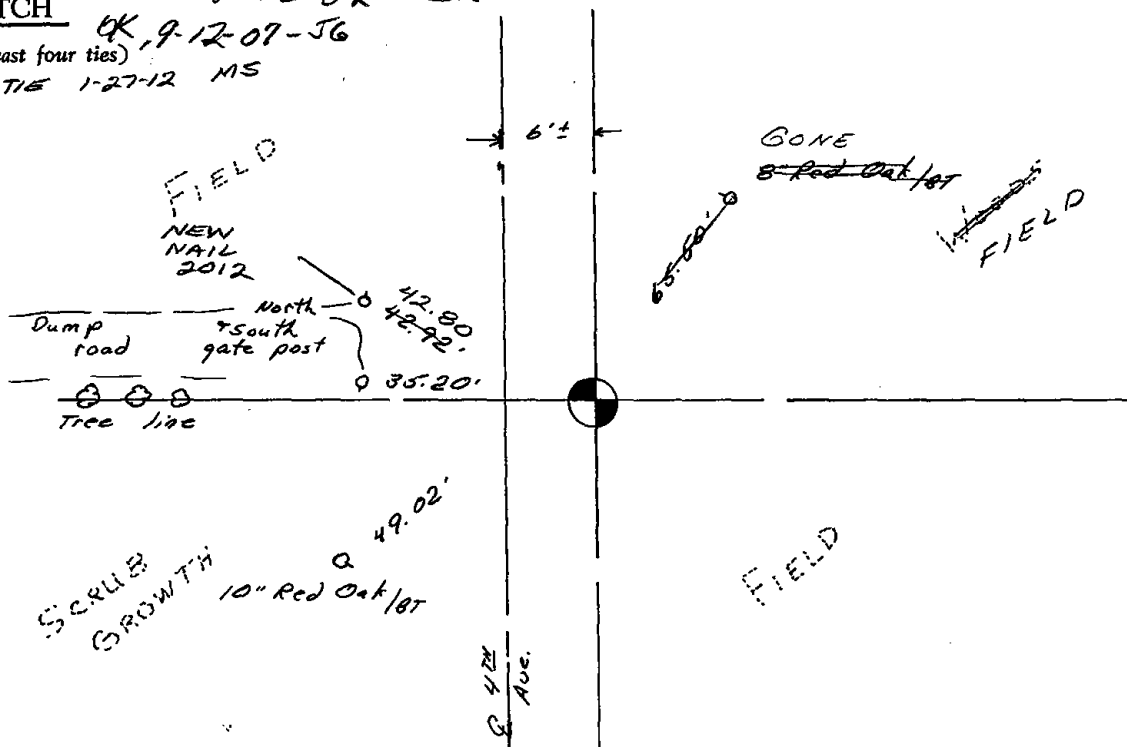
Excavation with back-hoe yielded no evidence as to the location of the original corner.


Ran EDM/transit traverse of Section 9 and field evidence in adjacent sections. Using this data and the original and re-survey notes, the Northeast corner of Section 9 was monumented.

CORNER	O.K.	3-14-77	GR-SS
"	"	5-26-82	PK-SS
"	"	1-23-87	JL-SS
"	"	1-3-92	GR-JG
"	"	1-22-97	JG-SS

TIE SKETCH


(Show at least four ties)
NEW TIE 1-27-12 MS
OK, 9-12-07-JG







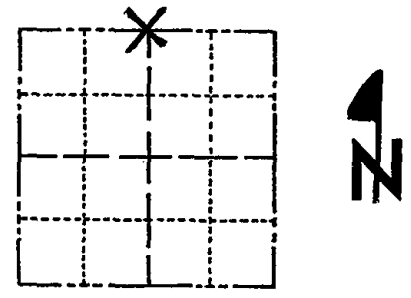
028



Government Land Corner Certificate

ADAMS County
 TYPE OF MONUMENT: HARRISON
 STATE PLANE COORDINATES: N _____
 E _____
 ELEVATION — M.S.L. DATUM: _____
 THETA ANGLE: _____
 FIELD BOOK: 87 PAGE 129
 DRAWN BY: S. HAUMSCHILD

CORNER NO. 28
 SECTION 10
 TOWN 17
 RANGE 7




LOCATION
(Indicated by 'X')

BASIS FOR MONUMENT LOCATION

Show info such as: History of corner, with reference to Vol. and pg., dates, surveyor; exact description of monument replaced; if location computed, by taped or EDM traverse; landowner remarks, etc. (Use reverse side if necessary)

No evidence found in this area. Plowed field on all sides. Corner was set on line between the Section corners and half-way.

SEAL:



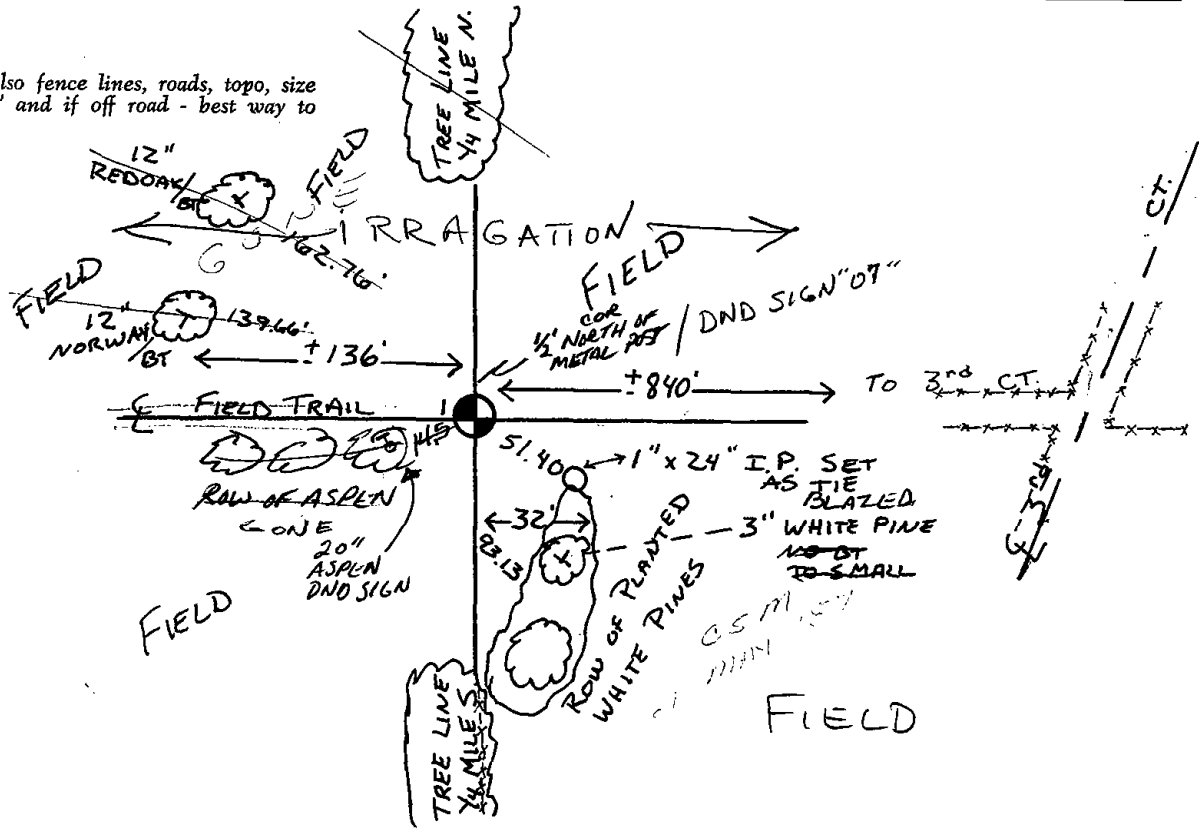
DATA SHOWN HERE ON
CERTIFIED CORRECT:

L. W. Scott
Registered Land Surveyor

DATE: 12/18/80


TIE SKETCH

Show at least four ties, also fence lines, roads, topo, size and type of witness trees and if off road - best way to arrive at corner.





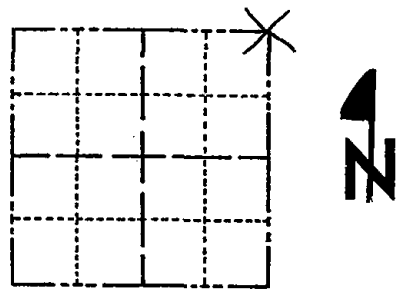
029



Government Land Corner Certificate

ADAMS County
 TYPE OF MONUMENT: HARRISON
 STATE PLANE COORDINATES: N _____
 E _____
 ELEVATION — M.S.L. DATUM: _____
 THETA ANGLE: _____
 FIELD BOOK: 87 PAGE 128
 DRAWN BY: S. Haumschild

CORNER NO. 29
 SECTION 10
 TOWN 17
 RANGE 7




BASIS FOR MONUMENT LOCATION

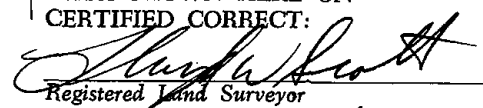
Show info such as: History of corner, with reference to Vol. and pg., dates, surveyor; exact description of monument replaced; if location computed, by taped or EDM traverse; landowner remarks, etc. (Use reverse side if necessary)

No record of resurvey. No evidence of monument found. Corner set by running EDM traverse one (1) mile North, East, West and South of here, comparing possession lines with original notes.

SEAL:
 LOCATION
 (Indicated by 'X')



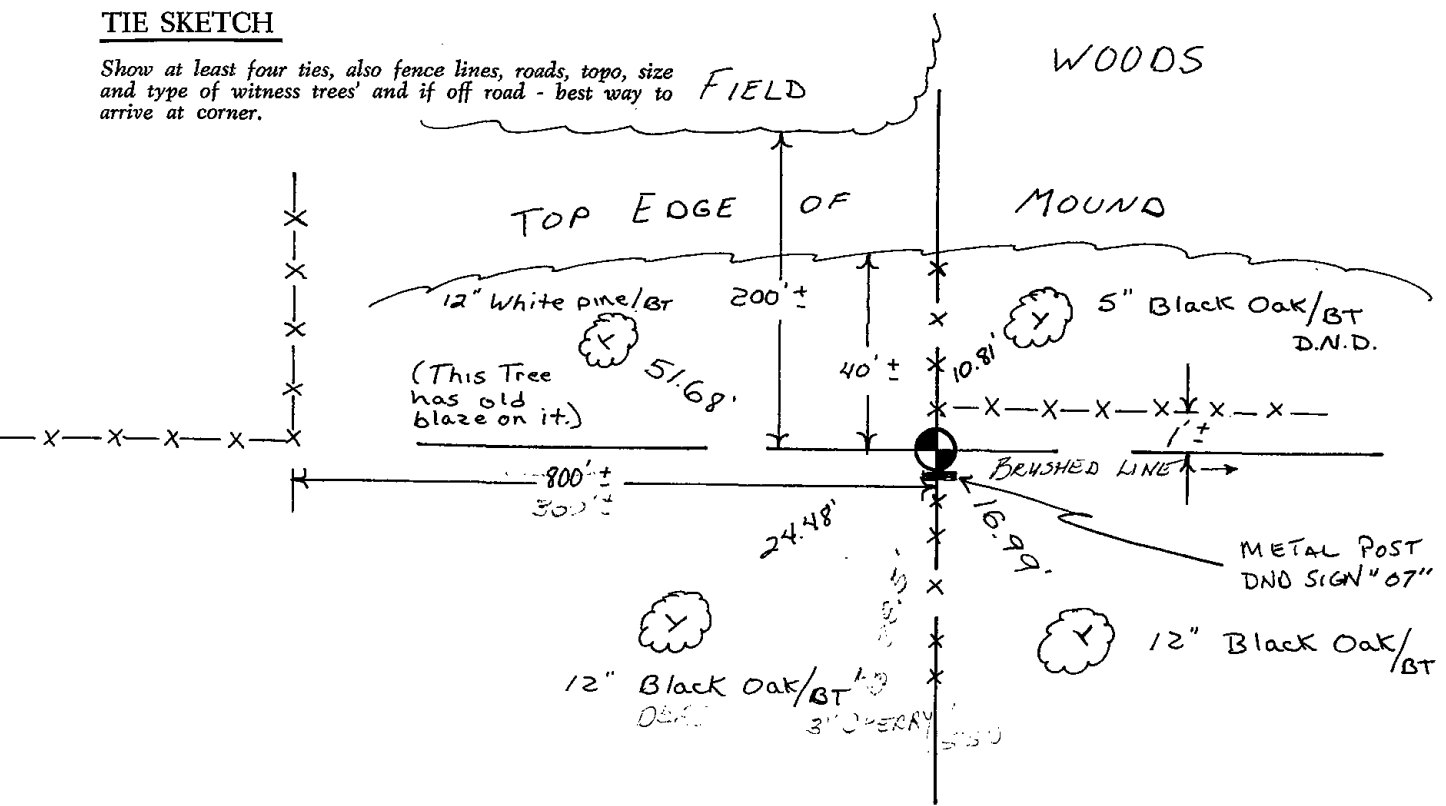
DATA SHOWN HERE ON CERTIFIED CORRECT:


 Registered Land Surveyor

DATE: 12/18/80


TIE SKETCH

Show at least four ties, also fence lines, roads, topo, size and type of witness trees and if off road - best way to arrive at corner.





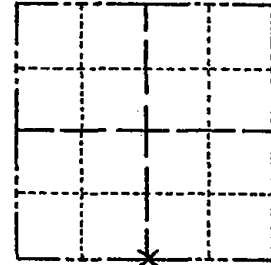
030



Government Land Corner Certificate

ADAMS County
 TYPE OF MONUMENT: Harrison
 STATE PLANE COORDINATES: N _____
 E _____
 ELEVATION — M.S.L. DATUM: _____
 THETA ANGLE: _____
 FIELD BOOK: 54 PAGE 71 A
 DRAWN BY: Lloyd W Scott

CORNER NO. 30
 SECTION 2
 TOWN 17
 RANGE 7



LOCATION
(Indicated by 'X')

SEAL:



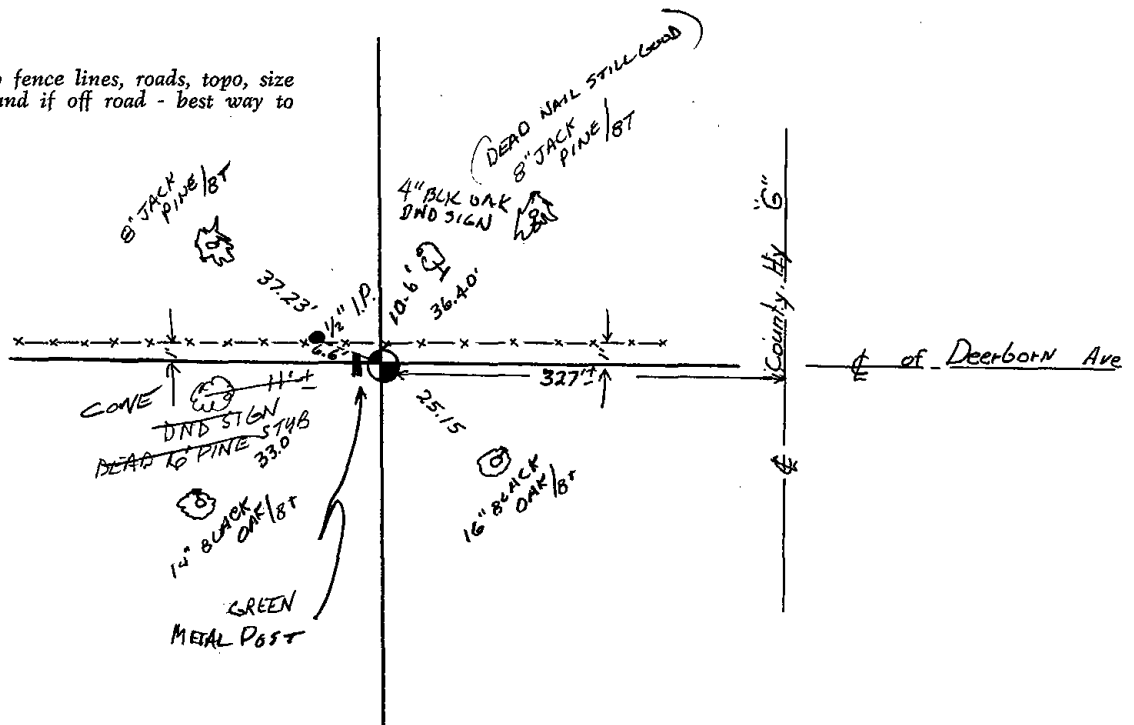
DATA SHOWN HERE ON
CERTIFIED CORRECT:

Anthony B. Kiedrowski
Registered Land Surveyor

DATE: 1/30/81


TIE SKETCH

Show at least four ties, also fence lines, roads, topo, size and type of witness trees and if off road - best way to arrive at corner.





031



ADAMS COUNTY

CORNER NO. 396

Survey Monument Record

SECTION 12

TYPE OF MONUMENT: Harrison standard

TOWN 17

STATE PLANE COORDINATES: N _____

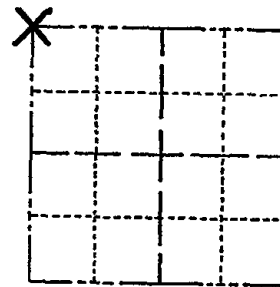
RANGE 7

E _____

ELEVATION — M.S.L. DATUM: _____

THETA ANGLE: _____

FIELD BOOK: _____ PAGE _____



LOCATION
(Indicated by 'X')


SEAL:

BASIS FOR MONUMENT LOCATION

(Use reverse side if necessary)

Show info such as: History of corner, with reference to Vol. and pg, dates, surveyor; exact description of monument replaced; if location computed, by taped or EDM traverse; landowner remarks, etc.

Replaced 2" iron pipe set by me for the Briese survey. Entire section traversed and location verified.



CORNER	O.K.	3-14-77	GR-SS
"	"	6-1-82	PK-SS
"	"	1-23-87	JL-SS
"	"	1-3-92	GR-JG

(- NEW MON OK - 10/28/97 JG

CORNER OK 2-21-02 - JG

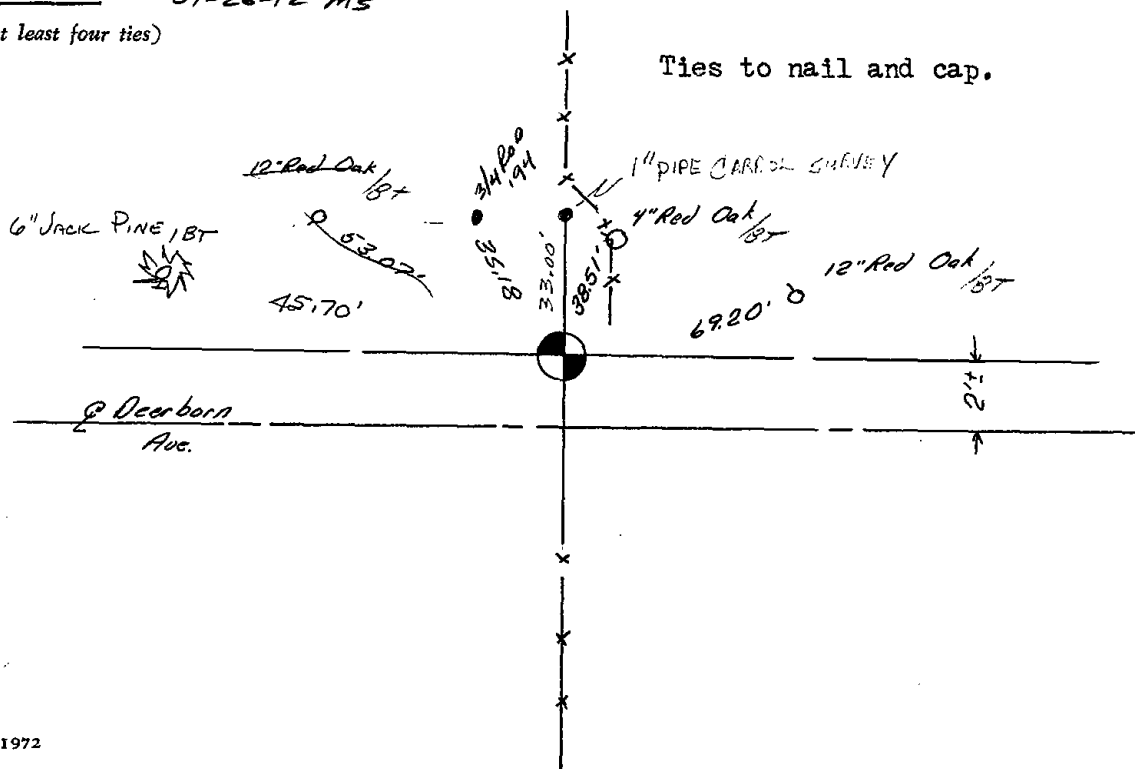
CERTIFIED CORRECT:


Anthony B. Kiedrowski
Registered Land Surveyor

DATE: 6/3/98

TIE SKETCH OK 9-19-07-JG 01-26-12 MS

(Show at least four ties)





ADAMS COUNTY

Survey Monument Record

CORNER NO. 396

SECTION 12

TOWN 17

RANGE 7

TYPE OF MONUMENT: Harrison standard

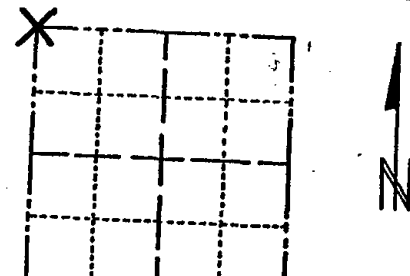
STATE PLANE COORDINATES: N _____

E _____

ELEVATION — M.S.L. DATUM: _____


THETA ANGLE: _____

FIELD BOOK: _____ PAGE _____



LOCATION
(Indicated by 'X')

SEAL:



CERTIFIED CORRECT:

Anthony B. Kiebrovski
Registered Land Surveyor

DATE: 6/3/78

BASIS FOR MONUMENT LOCATION

(Use reverse side if necessary)

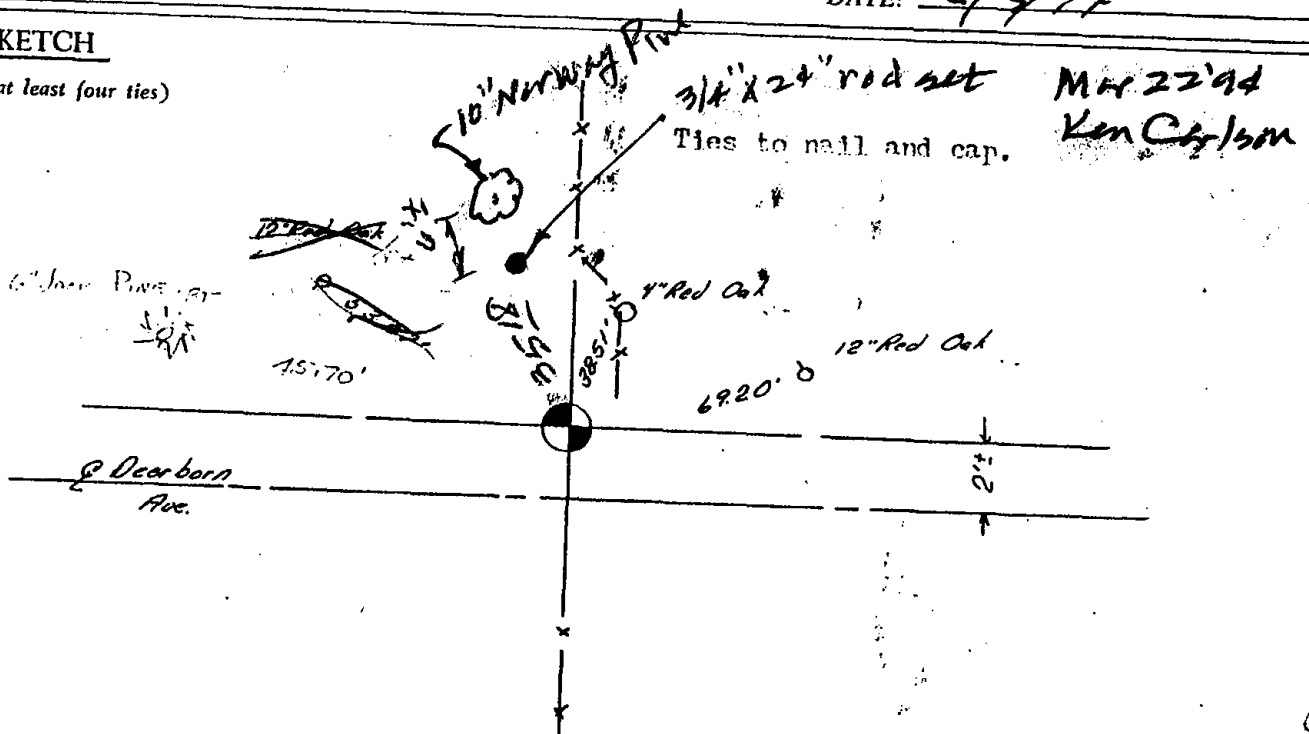
Show info such as: History of corner, with reference to Vol. and pg, dates, surveyor; exact description of monument replaced; if location computed, by taped or EDM traverse; landowner remarks, etc.


Replaced 2" iron pipe set by me for the Briese survey. Entire section traversed and location verified.

CORNER	0.1	3-14-87	GA-SS
"	"	6-1-87	PK-SS
"	"	1-23-87	JL-SS
"	"	1-3-92	GR-JC

TIE SKETCH


(Show at least four ties)







032



U. S. PUBLIC LAND SURVEY MONUMENT RECORD

INSTRUCTIONS: This record shall show the location of the corner and shall include all of the following nine elements (a through i).

(a) Identify the corner by reference to the U.S. public land survey system.

O = Corner monument restored.

CORNER MONUMENT RESTORED WAS THE
N 1/4 CORNER OF SECTION 12 T. 17 N., R. 7 E.,
 TOWN OF LINCOLN, ADAMS CO.

CORNER HISTORY:

ORIGIN:

BY SURVEYOR(S) WA

DATE: _____

PERPETUATION: (PAGE, DATE & SURVEYOR)

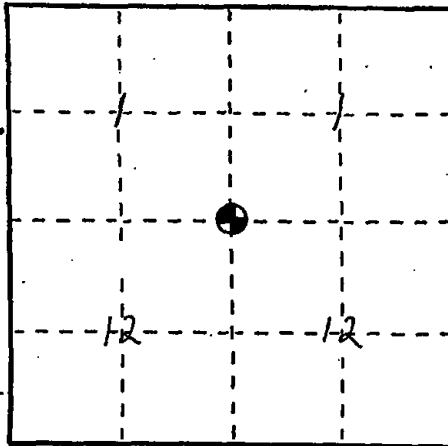
VOL. I _____

VOL. II _____

B. P. R. WA

FIELD BOOK _____

RECENT SURVEYS: (REF., DATE & SURVEYOR)



(b) Describe any record evidence, monument evidence, occupational evidence, testimonial evidence or any other material evidence you considered, and whether the monument was found or placed.

EVIDENCE FOUND:

RECORD MONUMENT OCCUPATIONAL _____ TESTIMONIAL _____ OTHER _____

ORIGINAL CORNER MONUMENT LOCATION WAS FOUND.

DESCRIPTION: FOUND HARRISON MONUMENT IN GOOD
SHAPE. RETIED - BELOW AS SHOWN

ADAMS
 COLUMBIA COUNTY ALUMINUM WAS EXISTING SET IN PLACE. (FOR ANY ADD'L INFO SEE BACK)

(c) In the plan view drawing below, provide reference ties to at least 4 witness monuments, or, if the location is within a municipality, to at least 2 witness monuments. (Witness monuments shall be made of concrete, natural stone, iron or other equally durable material.) Describe witness monuments.

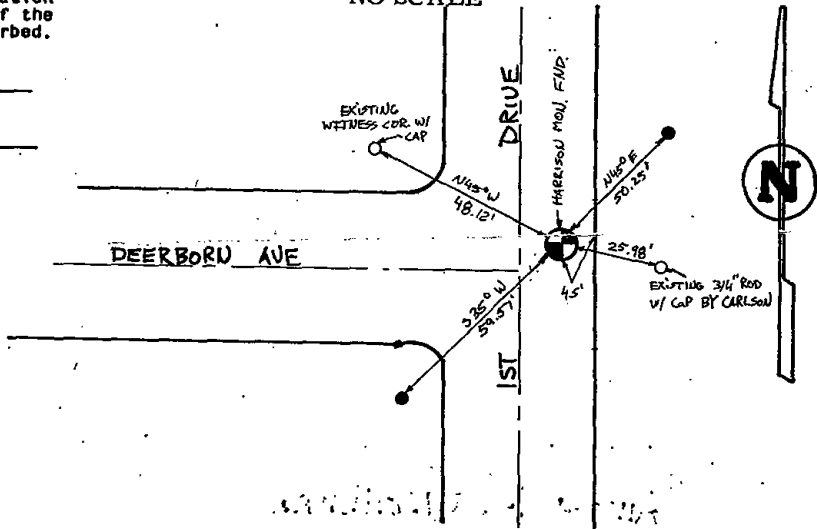
(d) Show a plan view drawing depicting the relevant monuments and reference ties which is sufficient in detail to enable accurate relocation of the corner monument if the corner monument is disturbed. Indicate north.

N _____

E _____

- ⊕ - ADAMS COUNTY HARRISON MON. SET
- - 3/4" x 30" REBAR W/ALUM. WITNESS CAP SET
- (OTHER) 3/4" x 30" REBAR SET

NO SCALE



DRAFTED BY S.R.K. DATE 12-10-92 CORNER REF. E-23

(e) Describe any material discrepancy between the location of the corner as restored or reestablished and the location of that corner as previously restored or reestablished by distance and direction. Show the discrepancy on the plan view drawing under (d), above. Show the distances between the corner as previously restored or reestablished and (1) the corner as restored or reestablished, and (2) to at least 2 of the witness monuments shown on the drawing in (d), above.

FOUND: _____
SET BY: _____

JOB REF: _____

BEARS _____ FROM CORNER MON. SET.

(f) Was the corner restored through acceptance of (1) an obliterated evidence location, or, (2) a found perpetuated location?


THIS CORNER WAS RESTORED THROUGH _____ LOCATION.

(g&h) Was the corner reestablished through lost corner proportionate methods? If so, show the method, including the directions and distances to other public land survey corners used as evidence or used for proportioning in determining the corner location?

NO SCALE
BEARINGS REFERENCED TO _____
DISTANCES ARE: _____ GRID _____ GROUND
GRID FACTOR: _____



picture taken; yes no

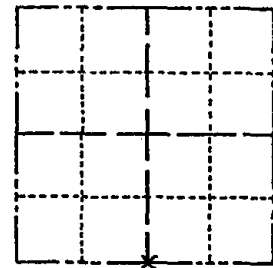


(i) I, JAMES R. GROTHMAN
(type or print name) certify that the corner location shown on this record was determined by me or under my direction and control and that this U.S. Public Land Survey Monument Record is correct and complete to the best of my knowledge and belief.
James R. Grothman 12-09-92
Signature Date

Government Land Corner Certificate

ADAMS County
 TYPE OF MONUMENT: Harrison
 STATE PLANE COORDINATES: N _____
 E _____
 ELEVATION — M.S.L. DATUM: _____
 THETA ANGLE: _____
 FIELD BOOK: 54 PAGE 70B
 DRAWN BY: L.W. Scott

CORNER NO. 32
 SECTION 1
 TOWN 17
 RANGE 7



LOCATION
 (Indicated by 'X')

BASIS FOR MONUMENT LOCATION

Show info such as: History of corner, with reference to Vol. and pg., dates, surveyor; exact description of monument replaced; if location computed, by taped or EDM traverse; landowner remarks, etc. (Use reverse side if necessary)

No record of resurvey. Corner evidence destroyed by road construction. Corner is set half-way and equidistant between Section corners.

SEAL:



DATA SHOWN HERE ON
 CERTIFIED CORRECT:

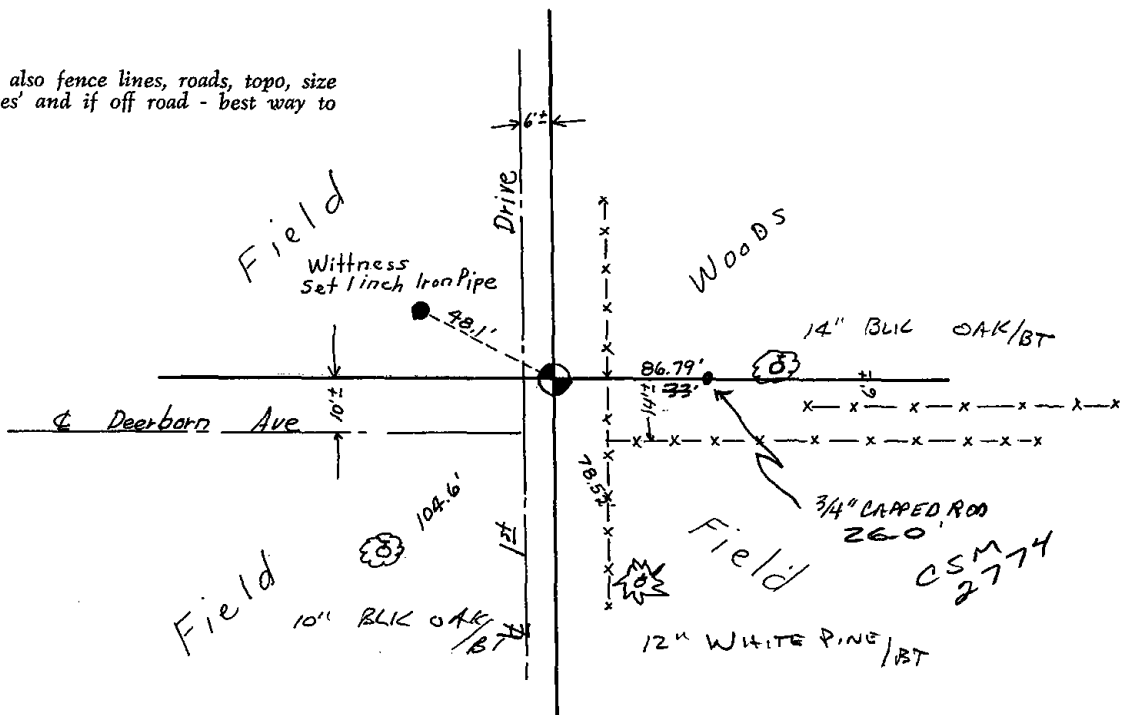
Anthony B. Kiedrowski
 Registered Land Surveyor

DATE: 2/3/81

SEE TIE SHEET BY
 JAMES GROTHMAN 12/09/92


TIE SKETCH

Show at least four ties, also fence lines, roads, topo, size and type of witness trees and if off road - best way to arrive at corner.





033



ADAMS COUNTY

CORNER NO. 393
 SECTION 1
 TOWN 17
 RANGE 7

Survey Monument Record

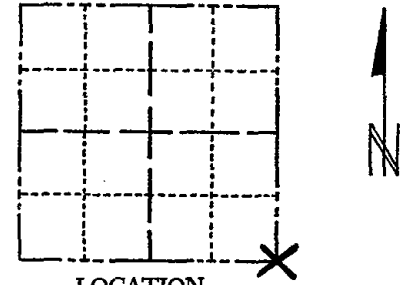
TYPE OF MONUMENT: Harrison standard

STATE PLANE COORDINATES: N _____
E _____

ELEVATION -- M.S.L. DATUM: _____

THETA ANGLE: _____

FIELD BOOK: _____ PAGE _____



LOCATION
(Indicated by 'X')


SEAL:

BASIS FOR MONUMENT LOCATION

(Use reverse side if necessary)

Show info such as: History of corner, with reference to Vol. and pg, dates, surveyor; exact description of monument replaced; if location computed, by taped or EDM traverse; landowner remarks, etc.

Replaced 2" iron pipe set by me
 in the Breise survey. Entire
 section traverse and location verified.
 Point is in hole from ancient
 rotted corner post.



CORNER O.K. 3-14-77 GR-SS
 " " 3 NEW TIES 8-17-82 PK-SS
 " " 3-20-87 SS
 " " 1-3-92 GR-SS
 1-NEW MON OK 10-28-97 JL
 CORNER OK 2-21-02 JG

CERTIFIED CORRECT:

Anthony B. Kiedrowski
 Registered Land Surveyor

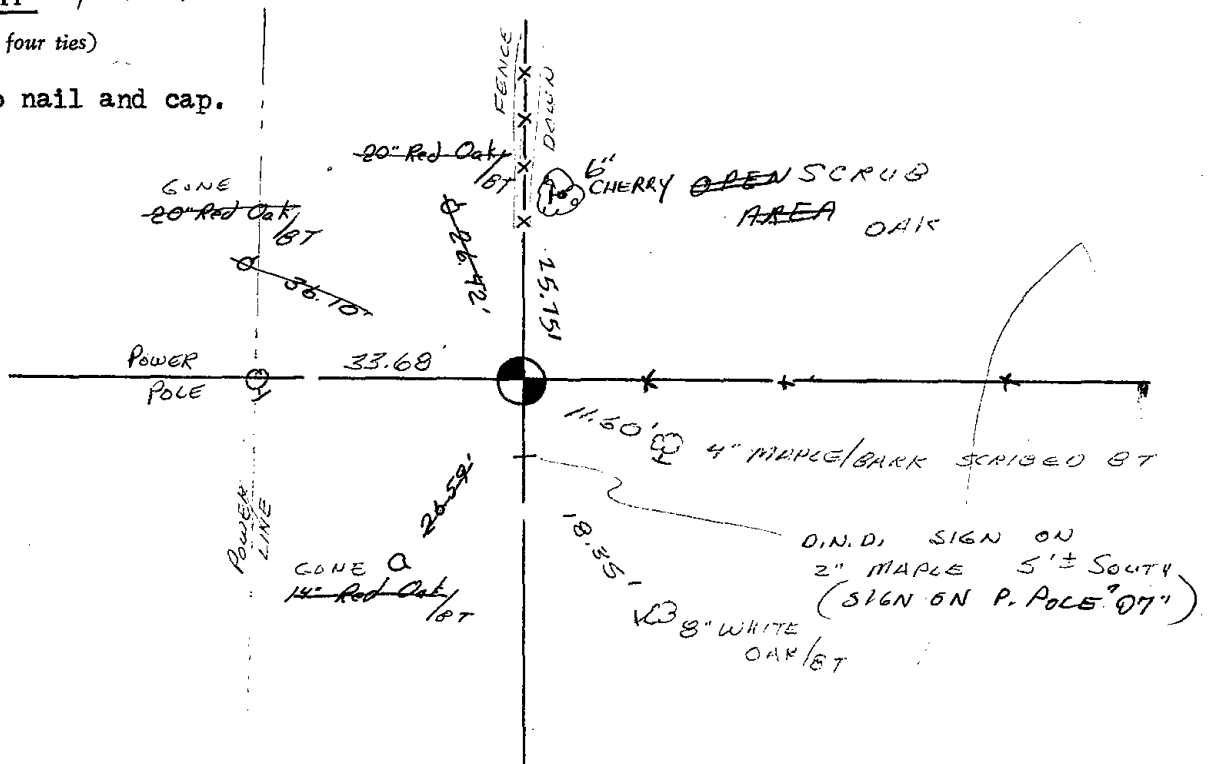
DATE: 6/3/74


TIE SKETCH OK, 9-19-07-JG

OK 01-26-12 MS

(Show at least four ties)


Ties to nail and cap.







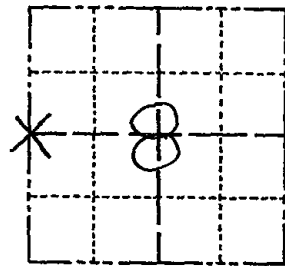
035



Government Land Corner Certificate

ADAMS County
 TYPE OF MONUMENT: HARRISON
 STATE PLANE COORDINATES: N _____
 E _____
 ELEVATION — M.S.L. DATUM: _____
 THETA ANGLE: _____
 FIELD BOOK: 92 PAGE 117
 DRAWN BY: SSH

CORNER NO. 35
 SECTION 8
 TOWN 17
 RANGE 7




BASIS FOR MONUMENT LOCATION

Show info such as: History of corner, with reference to Vol. and pg., dates, surveyor; exact description of monument replaced; if location computed, by taped or EDM traverse; landowner remarks, etc. (Use reverse side if necessary)

Corner is set equidistant and on line between section corners. Excavation revealed no evidence of any original or resurvey corner.

LOCATION
(Indicated by 'X')

SEAL:



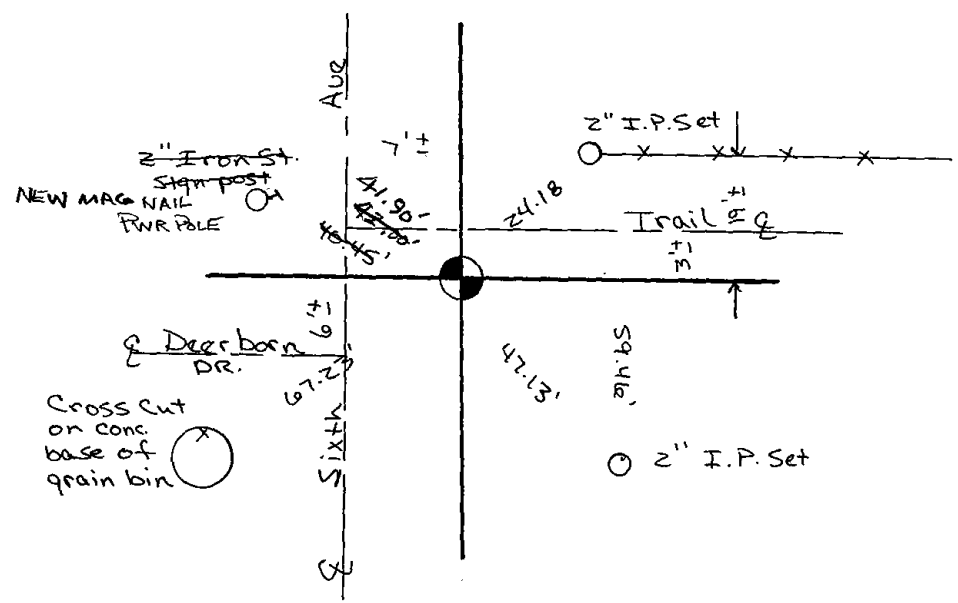
DATA SHOWN HERE ON
CERTIFIED CORRECT:

Lance J. Habeck
Registered Land Surveyor

DATE: 9/29/82

TIE SKETCH

Show at least four ties, also fence lines, roads, topo, size and type of witness trees and if off road - best way to arrive at corner.





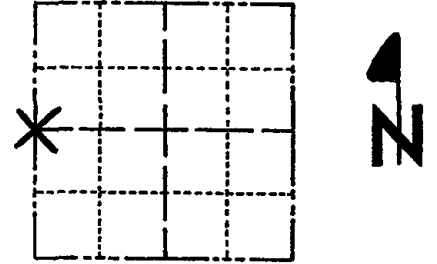
036



ADAMS COUNTY
Survey Monument Record

CORNER NO. 462⁽³⁶⁾
 SECTION 9
 TOWN 17
 RANGE 7

TYPE OF MONUMENT: Harrison Standard
 STATE PLANE COORDINATES: N 43°57'34.4"
 HAND HELD NAV W 89°40'41.1"
 ELEVATION — M.S.L. DATUM: _____
 THETA ANGLE: _____
 FIELD BOOK: _____ PAGE _____



LOCATION
 (Indicated by 'X')

BASIS FOR MONUMENT LOCATION

(Use reverse side if necessary)

Show info such as: History of corner, with reference to Vol. and pg, dates, surveyor; exact description of monument replaced; if location computed, by taped or EDM traverse; landowner remarks, etc.

Field investigation yielded no evidence as to the location of this corner or any of its accessory monuments.

Ran EDM/transit traverse of Section 9, and set Quarter Corner equidistant and on line between Southwest and Northwest section corners.

SEAL:



CORNER	OK	3-14-77	GR-SS
"	"	6-11-82	PK-SS
"	"	2-4-87	SS
"	"	6-2-92	JG
"	"	5-8-97	JG
"	"	2-18-02	JG-SS

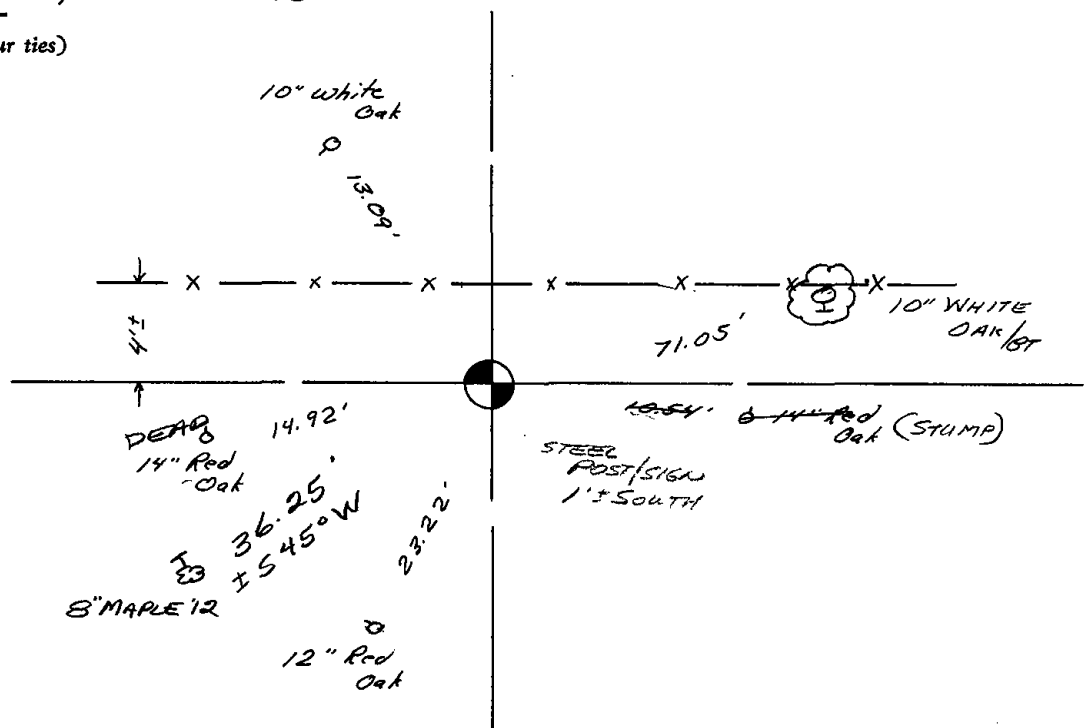
CERTIFIED CORRECT:


Dale C. Hagen
 Registered Land Surveyor

DATE: June 28, 1974

TIE SKETCH OK, 9-12-07-JG

(Show at least four ties)







037



ADAMS COUNTY

Survey Monument Record

TYPE OF MONUMENT: Harrison Standard

STATE PLANE COORDINATES: N _____

E _____

ELEVATION — M.S.L. DATUM: _____

THETA ANGLE: _____

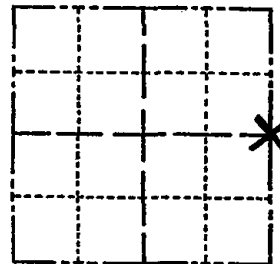
FIELD BOOK: _____ PAGE _____

CORNER NO. 459

SECTION 9

TOWN 17

RANGE 7



LOCATION
(Indicated by 'X')

SEAL:



CERTIFIED CORRECT:

Dale C. Hagen
Registered Land Surveyor

DATE: June 28, 1974

BASIS FOR MONUMENT LOCATION

(Use reverse side if necessary)

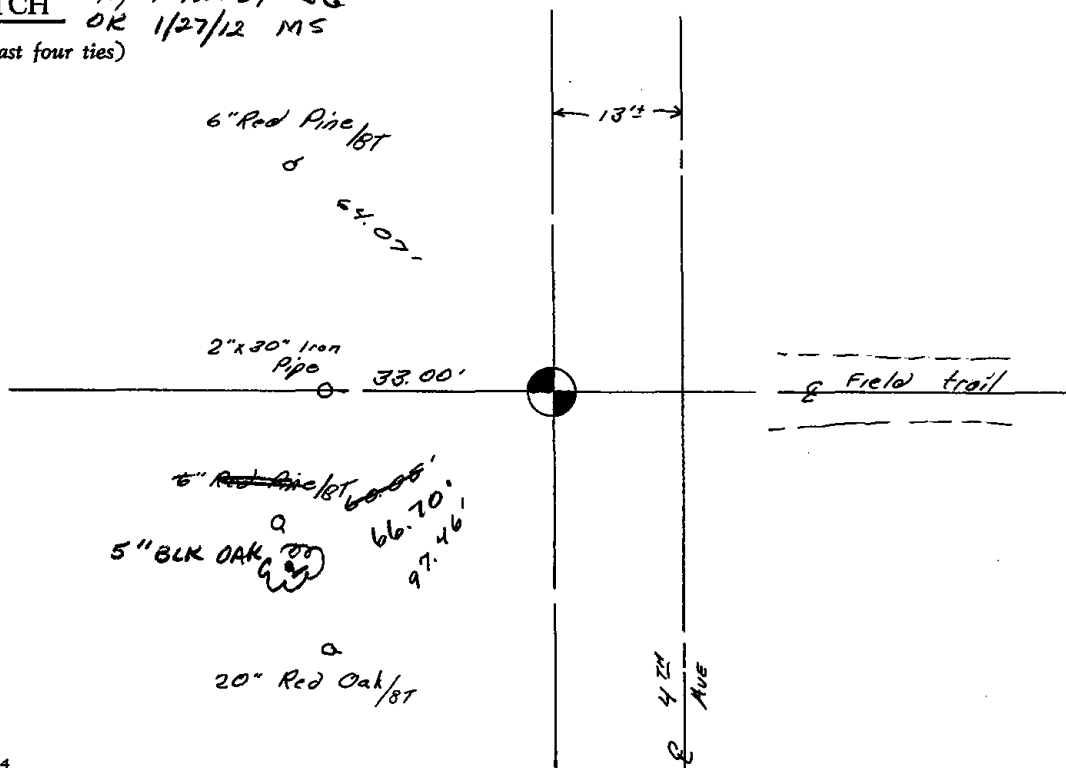
Show info such as: History of corner, with reference to Vol. and pg, dates, surveyor; exact description of monument replaced; if location computed, by taped or EDM traverse; landowner remarks, etc.


Excavation with back-hoe yielded no evidence as to the location of the original corner.

Ran EDM/transit traverse of Section 9, and set quarter corner equidistant and on line between Northeast and Southeast section corners.

CORNER	O.K.	3-14-77	GR-SS
"	"	5-26-82	PK-SS
"	"	7-23-87	JL-SS
"	"	1-3-92	GR-JG
"	"	1-22-97	JG-SS
1-NEW TIE, MON.	OK	2-18-02	JG-SS


TIE SKETCH OK, 9-12-07-JG
OK 1/27/12 MS
(Show at least four ties)







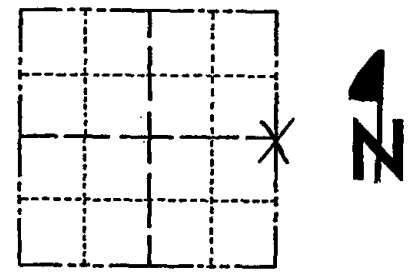
038



Government Land Corner Certificate

ADAMS County
 TYPE OF MONUMENT: Harrison
 STATE PLANE COORDINATES: N _____
 E _____
 ELEVATION — M.S.L. DATUM: _____
 THETA ANGLE: _____
 FIELD BOOK: 87 PAGE 130
 DRAWN BY: R. NUBER

CORNER NO. 38
 SECTION 10
 TOWN 17
 RANGE 7




LOCATION
 (Indicated by 'X')

BASIS FOR MONUMENT LOCATION

Show info such as: History of corner, with reference to Vol. and pg., dates, surveyor; exact description of monument replaced; if location computed, by taped or EDM traverse; landowner remarks, etc. (Use reverse side if necessary)

No corner or survey in the area and no evidence of any corner set around here. If a corner was here, it was destroyed by road work. So set Quarter corner on line between Section corners to the North and South, and halfway.

SEAL:



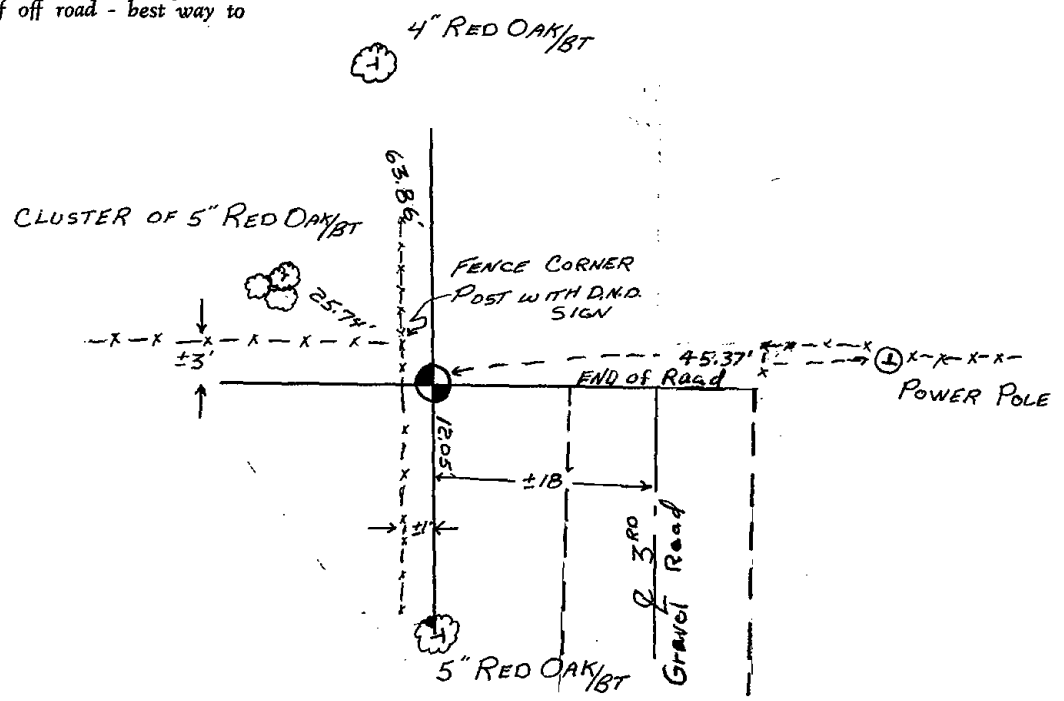
DATA SHOWN HERE ON
 CERTIFIED CORRECT

L. W. Scott
 Registered Land Surveyor

DATE: 12/22/80


TIE SKETCH

Show at least four ties, also fence lines, roads, topo, size and type of witness trees and if off road - best way to arrive at corner.





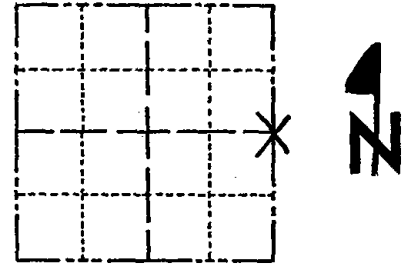
039



Government Land Corner Certificate

ADAMS County
 TYPE OF MONUMENT: HARRISON
 STATE PLANE COORDINATES: N 43° 57' 34.2"
 HAND HELD NAVIGATION W 89° 37' 04.1"
 ELEVATION — M.S.L. DATUM: _____
 THETA ANGLE: _____
 FIELD BOOK: 87 PAGE 126A
 DRAWN BY: R. NUBER

CORNER NO. 39
 SECTION 11
 TOWN 17
 RANGE 7



LOCATION
(Indicated by 'X')

SEAL:



DATA SHOWN HERE ON
CERTIFIED CORRECT:

Anthony B. Kiedrowski
Registered Land Surveyor

DATE: 2/3/81

BASIS FOR MONUMENT LOCATION

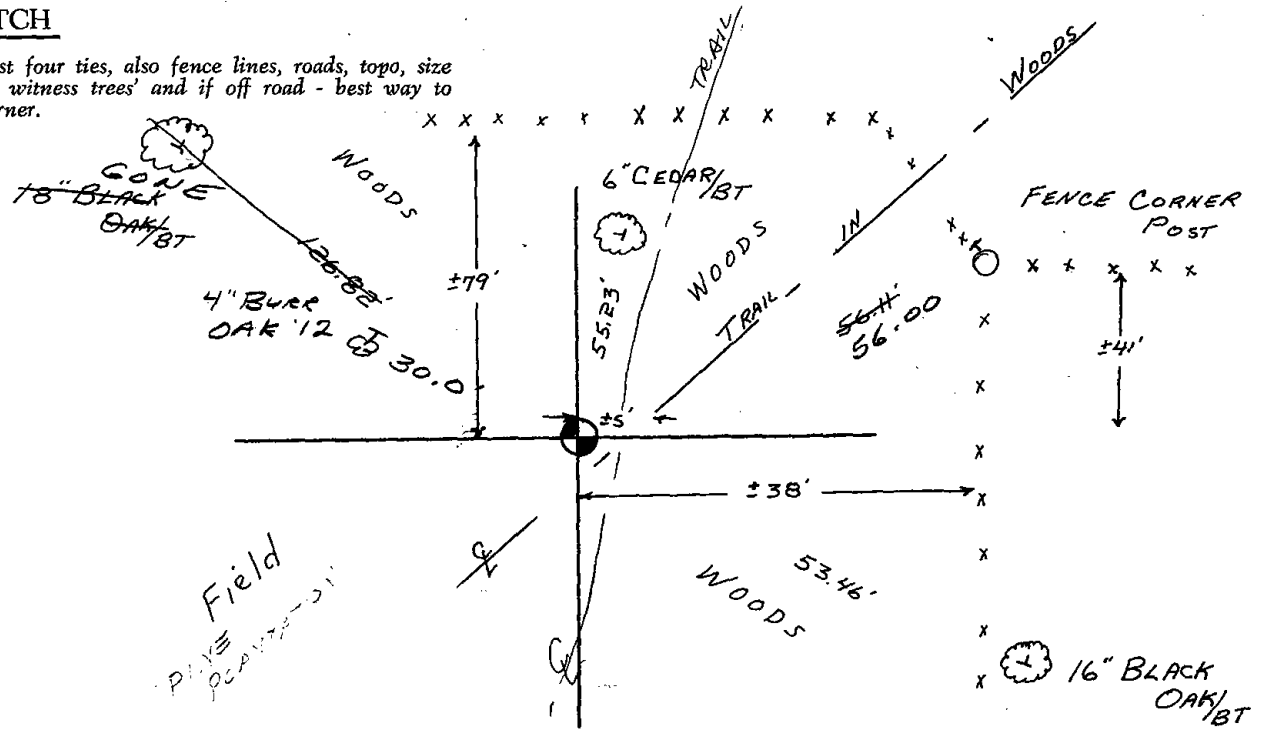
Show info such as: History of corner, with reference to Vol. and pg., dates, surveyor; exact description of monument replaced; if location computed, by taped or EDM traverse; landowner remarks, etc. (Use reverse side if necessary)

No record of resurvey. No evidence of corner found. Corner is set on line and equidistant between Section corners.

3-18-87 FENCE LINE OF 1900'S
TO 1900'S HARRISON


TIE SKETCH

Show at least four ties, also fence lines, roads, topo, size and type of witness trees and if off road - best way to arrive at corner.





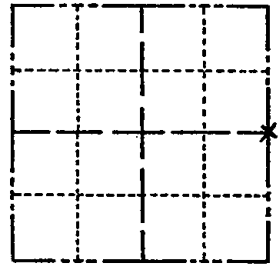
040



Government Land Corner Certificate

ADAM'S County
 TYPE OF MONUMENT: Harrison
 STATE PLANE COORDINATES: N 43° 57' 34.6"
 HAND HELD NAV 8 W 089° 35' 52.3"
 ELEVATION — M.S.L. DATUM: _____
 THETA ANGLE: _____
 FIELD BOOK: 54 PAGE 70 A
 DRAWN BY: L.W. Scott

CORNER NO. 40
 SECTION 12
 TOWN 17
 RANGE 7



LOCATION
 (Indicated by 'X')

BASIS FOR MONUMENT LOCATION

Show info such as: History of corner, with reference to Vol. and pg., dates, surveyor; exact description of monument replaced; if location computed, by taped or EDM traverse; landowner remarks, etc. (Use reverse side if necessary)

Found remnant of original white oak BT.
 (N 70 W, 23 lks.) Corner set from
 this original BT. EDM traverse of
 Section 12 verified BT.

SEAL:



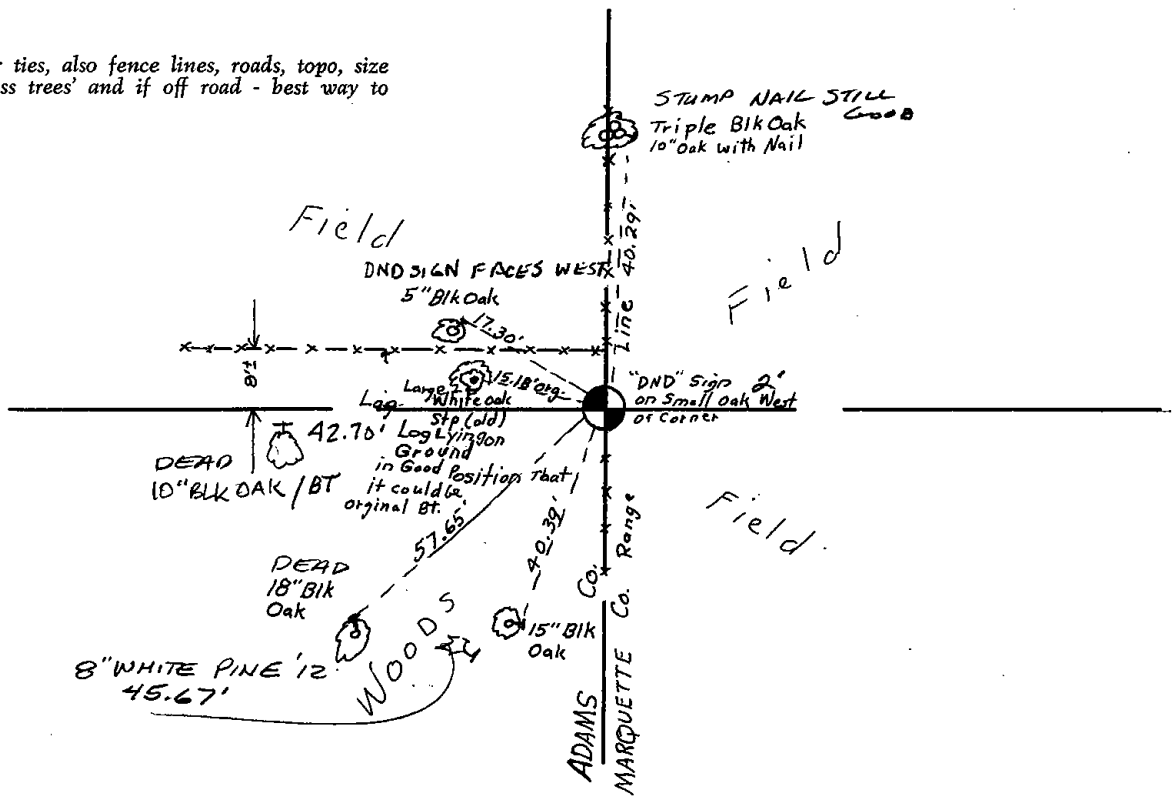
DATA SHOWN HERE ON
 CERTIFIED CORRECT:

Anthony B. Kiedrowski
 Registered Land Surveyor

DATE: 1/29/81

TIE SKETCH


Show at least four ties, also fence lines, roads, topo, size and type of witness trees and if off road - best way to arrive at corner.





* 0 4 1 *

041



ADAMS COUNTY

Survey Monument Record

TYPE OF MONUMENT: 30# HARRISON

STATE PLANE COORDINATES: N _____

E _____

ELEVATION — M.S.L. DATUM: _____

THETA ANGLE: _____

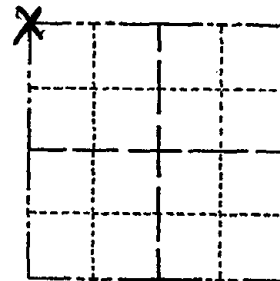
FIELD BOOK: 106 PAGE 1

CORNER NO. 199

SECTION 18

TOWN 17

RANGE 7



LOCATION
(Indicated by 'X')

SEAL:



BASIS FOR MONUMENT LOCATION

(Use reverse side if necessary)

Show info such as: History of corner, with reference to Vol. and pg, dates, surveyor; exact description of monument replaced; if location computed, by taped or EDM traverse; landowner remarks, etc.

Found P.K. nail and set monument

September 21, 1972

Anthony B. Kiedrowski R.L.S. 070

Accepted location as correct after traversing entire section. Nail believed set by Sam Mullen in his survey of Deer Run Acres.

CORNER O.K. 3-14-77 GR-SS

NOTE: Came back later and excavated with back hoe for stone called for. Could not locate it. ABK

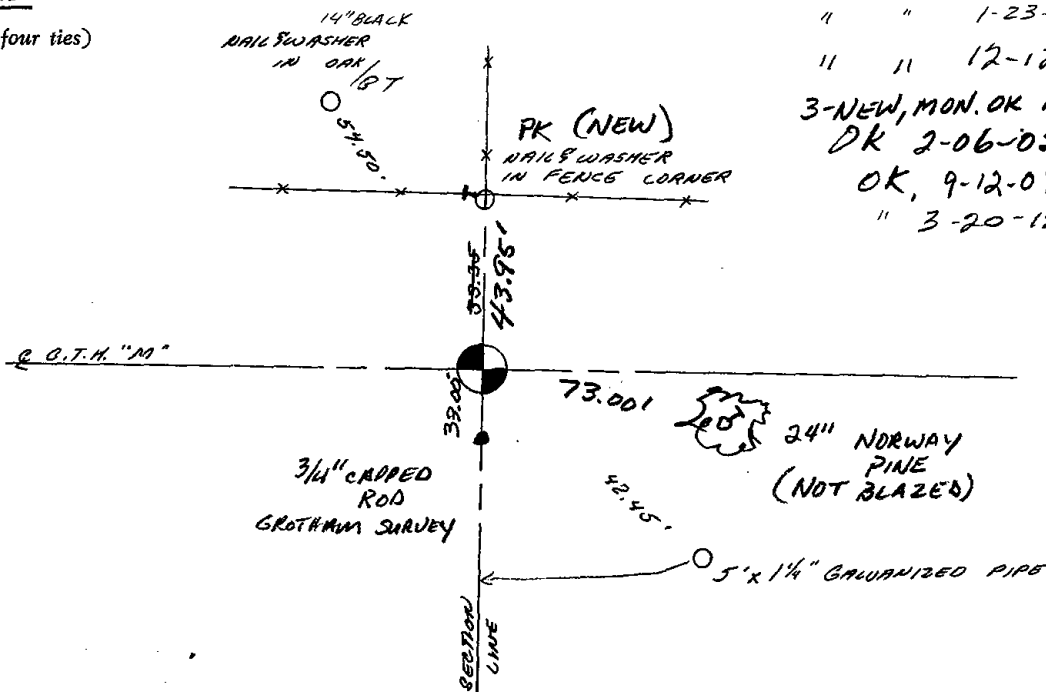
CERTIFIED CORRECT:

Anthony B. Kiedrowski
Registered Land Surveyor


DATE: 1-30-73

TIE SKETCH

(Show at least four ties)




- COR. OK 2-25-82 GR-SS
- " " 1-23-87 JL-SS
- " " 12-12-91 SG-KZ
- 3-NEW, MON. OK 10/29/97-JG
- DK 2-06-02 JG
- OK, 9-12-07-JG
- " 3-20-12 MS





042



ADAMS COUNTY

Survey Monument Record

TYPE OF MONUMENT: harrison monument

STATE PLANE COORDINATES: N _____
E _____

ELEVATION — M.S.L. DATUM: _____

THETA ANGLE: _____

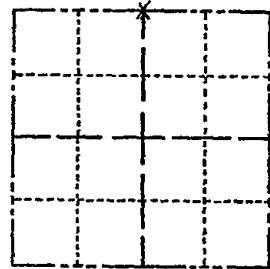
FIELD BOOK: 102 PAGE 65

CORNER NO. 197

SECTION 18

TOWN 17

RANGE 7



LOCATION
(Indicated by 'X')

SEAL:



BASIS FOR MONUMENT LOCATION

(Use reverse side if necessary)

Show info such as: History of corner, with reference to Vol. and pg, dates, surveyor; exact description of monument replaced; if location computed, by taped or EDM traverse; landowner remarks, etc.

Location of this corner was determined by traverseing.
and (see below)
September 21, 1972

Anthony B. Kiedrowski R.L.S. 878

Set on a straight line and in proportion
with the original government notes.

CORNER	O.K.	3-15-77	GR-SS
"	"	3-25-82	GR-SS
"	"	1-23-87	JL-SS
"	"	12-12-91	KZ-SG
TIES	OK	1-29-97	CR-JG

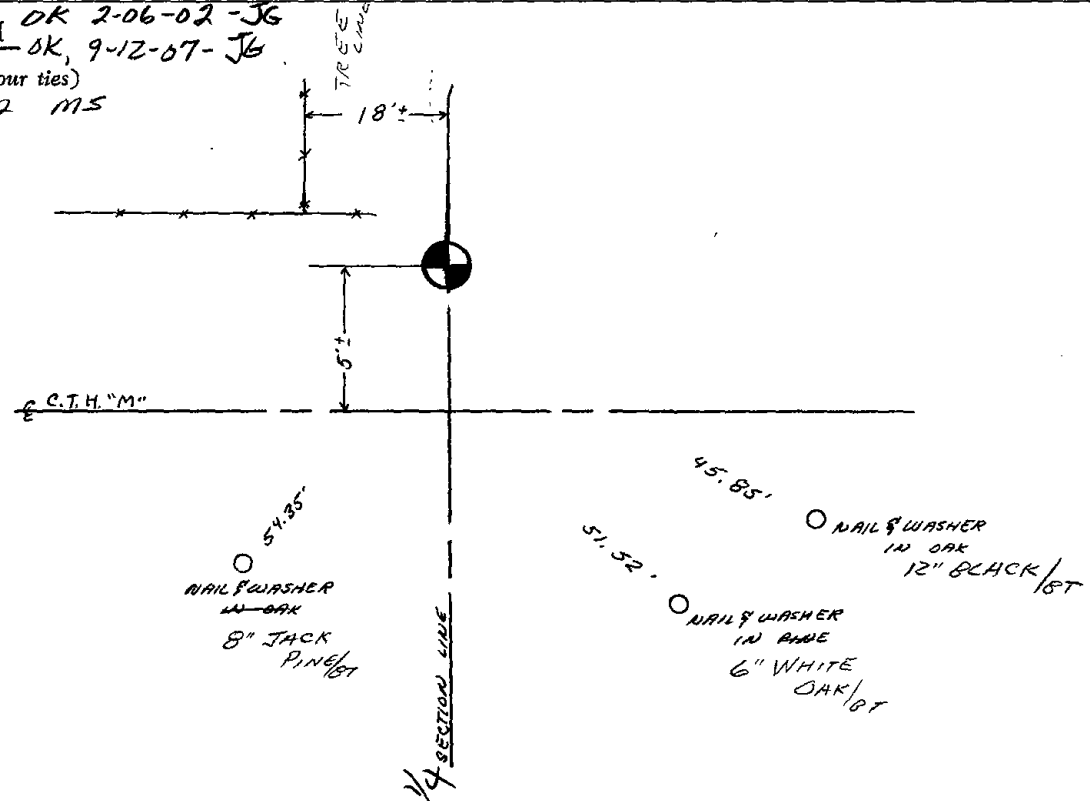
CERTIFIED CORRECT:

Anthony B. Kiedrowski
Registered Land Surveyor

DATE: 1-30-77

TIE SKETCH OK 2-06-02-JG


(Show at least four ties)
OK, 9-12-07-JB
2-20-12 MS







043



ADAMS COUNTY

Survey Monument Record

CORNER NO. 40
 SECTION 18
 TOWN 17
 RANGE 7

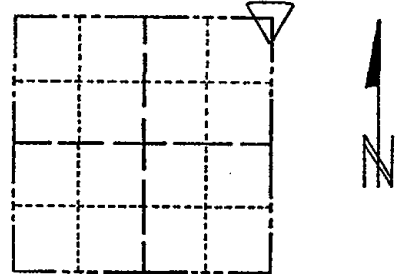
TYPE OF MONUMENT: 30" HARRISON

STATE PLANE COORDINATES: N _____
E _____

ELEVATION — M.S.L. DATUM: _____

THETA ANGLE: _____

FIELD BOOK: 104 PAGE 72



LOCATION
(Indicated by 'X')

SEAL:

BASIS FOR MONUMENT LOCATION

(Use reverse side if necessary)

Show info such as: History of corner, with reference to Vol. and pg, dates, surveyor; exact description of monument replaced; if location computed, by taped or EDM traverse; landowner remarks, etc.

Found "PK" nail and set monument

August 23, 1971

Sam T. Mullen R.L.S. S-981

CORNER O.K. 3-14-77 GR-SS
 " " 2-25-82 GR-SS
 " " 1-23-87 JL-SS
 " " 11-25-91 K2-GR

ZNEWTIES/LGONE 1-29-97 CR-JG
 OK 2-06-02 JG

CERTIFIED CORRECT:

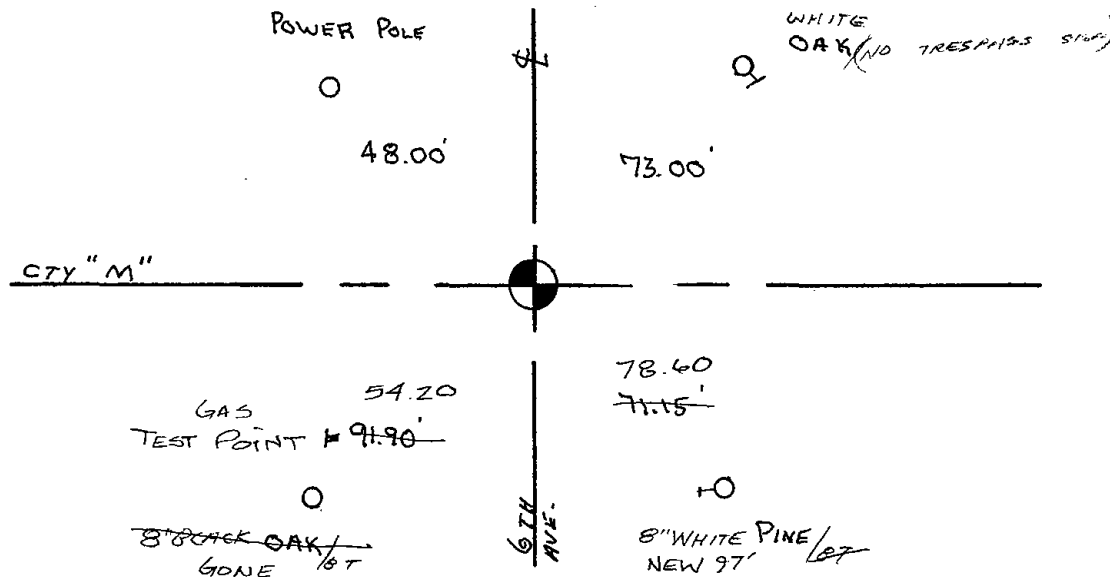
Registered Land Surveyor

DATE: _____

TIE SKETCH OK-9-12-07-JG
 OK 2-20-12 MS

(Show at least four ties)


SET R.R. SPIKES







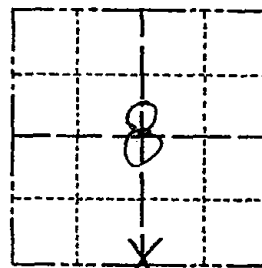
044



Government Land Corner Certificate

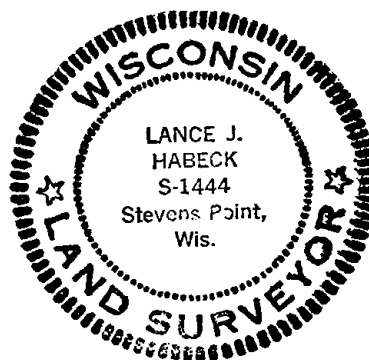
ADAMS County
 TYPE OF MONUMENT: HARRISON
 STATE PLANE COORDINATES: N _____
 E _____
 ELEVATION — M.S.L. DATUM: _____
 THETA ANGLE: _____
 FIELD BOOK: 92 PAGE 116
 DRAWN BY: SJH

CORNER NO. 44
 SECTION 8
 TOWN 17
 RANGE 7



LOCATION
 (Indicated by 'X')

SEAL:



DATA SHOWN HERE ON
 CERTIFIED CORRECT:

Lance J. Habeck
 Registered Land Surveyor

DATE: 9/29/82

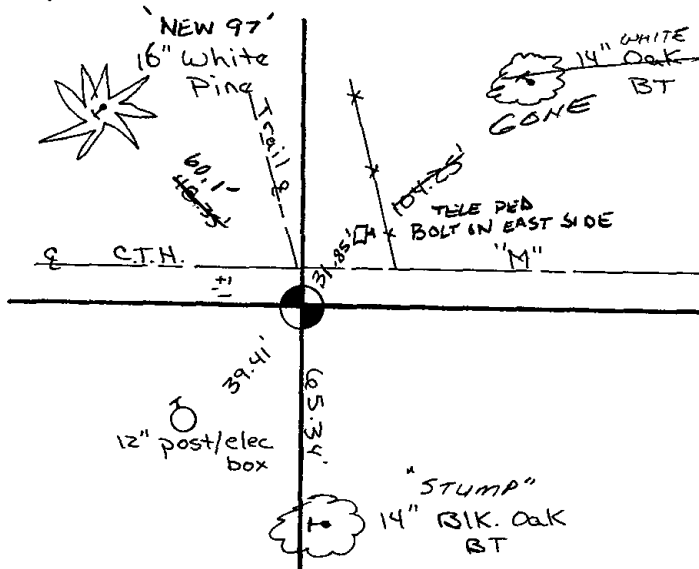
BASIS FOR MONUMENT LOCATION

Show info such as: History of corner, with reference to Vol. and pg., dates, surveyor; exact description of monument replaced; if location computed, by taped or EDM traverse; landowner remarks, etc. (Use reverse side if necessary)

This corner was set on line between section corners and at well established possession lines to the north and south. Excavation at this location revealed no evidence of the original corner or any resurvey corner.


TIE SKETCH

Show at least four ties, also fence lines, roads, topo, size and type of witness trees and if off road - best way to arrive at corner.





045



ADAMS COUNTY

Survey Monument Record

TYPE OF MONUMENT: Harrison standard

STATE PLANE COORDINATES: N _____

E _____

ELEVATION — M.S.L. DATUM: _____

THETA ANGLE: _____

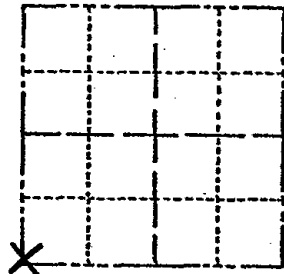
FIELD BOOK: _____ PAGE _____

CORNER NO. 395 ⁽⁴⁵⁾

SECTION 9

TOWN 17

RANGE 7



LOCATION
(Indicated by 'X')


SEAL:

BASIS FOR MONUMENT LOCATION

(Use reverse side if necessary)

Show info such as: History of corner, with reference to Vol. and pg, dates, surveyor; exact description of monument replaced; if location computed, by taped or EDM traverse; landowner remarks, etc.

Found and accepted railroad spike after excavating intersection with backhoe and finding nothing else.



CORNER	O.K.	3-14-77	GR-55
"	"	2-25-82	GR-55
3 NEW TIES		1-23-87	JL-55
CORNER	OK	12-12-91	KZ-56
"	"	1-22-97	JG-55
"	OK	2-06-02	JG

CERTIFIED CORRECT:

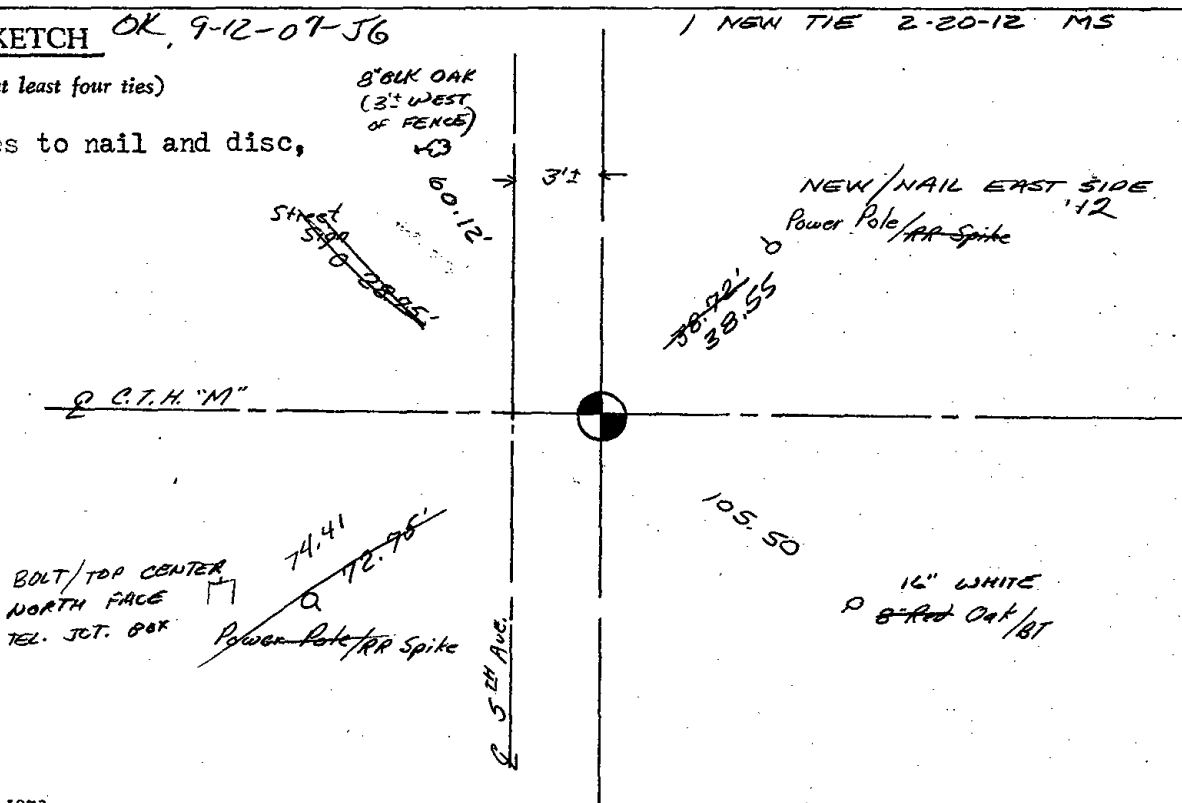
Anthony B. Kiedrowski
Registered Land Surveyor


DATE: 6/3/74

TIE SKETCH OK, 9-12-07 JG

(Show at least four ties)


Ties to nail and disc,







046



ADAMS COUNTY

Survey Monument Record

TYPE OF MONUMENT: Harrison Standard

STATE PLANE COORDINATES: N _____

E _____

ELEVATION — M.S.L. DATUM: _____

THETA ANGLE: _____

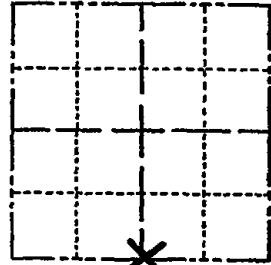
FIELD BOOK: _____ PAGE _____

CORNER NO. 461

SECTION 9

TOWN 17

RANGE 7



LOCATION (Indicated by 'X')

BASIS FOR MONUMENT LOCATION

(Use reverse side if necessary)

Show info such as: History of corner, with reference to Vol. and pg. dates, surveyor; exact description of monument replaced; if location computed, by taped or EDM traverse; landowner remarks, etc.

SEAL:



Excavation with back-hoe yielded no evidence as to the location of the original corner.

Ran EDM/transit traverse of Section 9. Set quarter corner equidistant and on line between Southeast and Southwest Section corners.

CERTIFIED CORRECT:

Dale C. Hagen
 Registered Land Surveyor

DATE: June 28, 1974

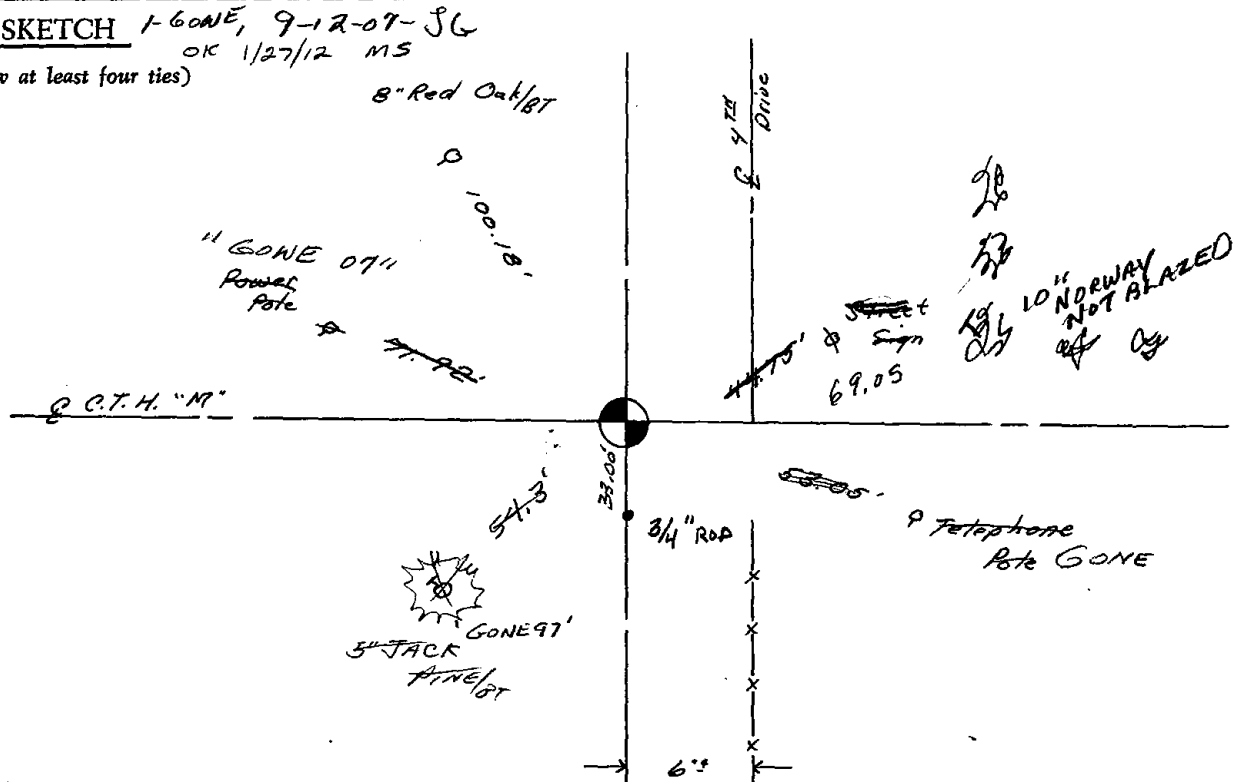
CORNER	O.K.	3-14-77	GR-55
"	"	3-25-82	GR-55
"	"	1-23-87	JL-55
"	"	12-12-91	KZ-56


1-GONE, 1-NEW 1-22-97 JC-55

1-GONE, 1-NEW TIE 2-06-02-JG

TIE SKETCH


(Show at least four ties)







047



ADAMS COUNTY

Survey Monument Record

TYPE OF MONUMENT: Harrison Standard

STATE PLANE COORDINATES: N. _____

E. _____

ELEVATION — M.S.L. DATUM: _____

THETA ANGLE: _____

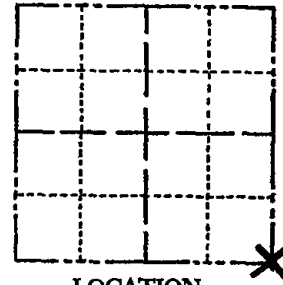
FIELD BOOK: _____ PAGE _____

CORNER NO. 460 ⁽⁴⁷⁾

SECTION 9

TOWN 17

RANGE 7



LOCATION
(Indicated by 'X')

SEAL:



CERTIFIED CORRECT:

Dale C. Hagen
Registered Land Surveyor

DATE: June 28, 1974

BASIS FOR MONUMENT LOCATION

(Use reverse side if necessary)

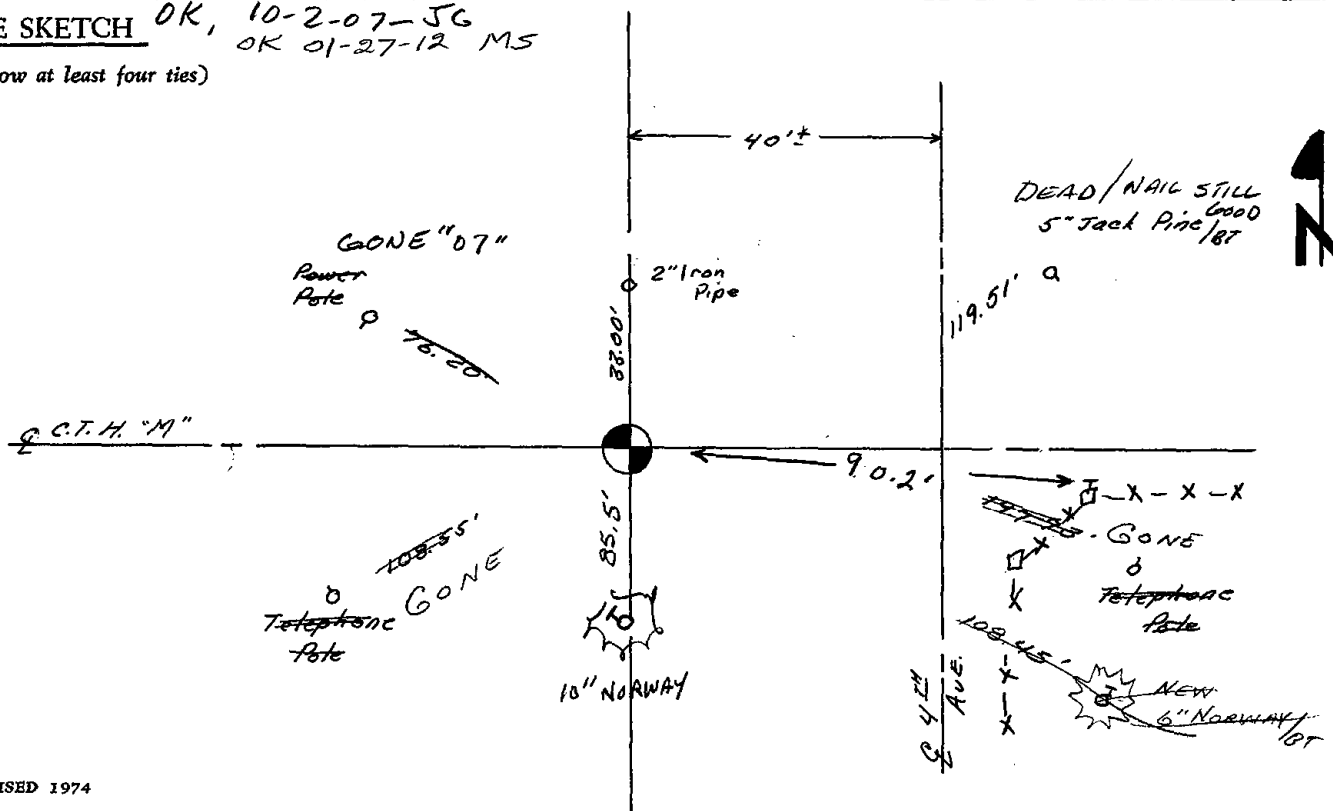
Show info such as: History of corner, with reference to Vol. and pg, dates, surveyor; exact description of monument replaced; if location computed, by taped or EDM traverse; landowner remarks, etc.


Excavation with backhoe yielded no evidence as to the location of the original corner.

Ran EDM/transit traverse of Section 9, and field evidence in adjacent sections. Using this data, and the original and re-survey notes, the Southeast corner of Section 9 was located and monumented.

- CORNER OK, 3-14-77 GR-SS
- " " 3-25-82 GR-SS
- " " 1-23-87 JL-SS
- " " 12-12-91 KZ-56
- 2-NEW, Cor OK 1-22-97 JG-SS
- OK 2-06-02 JG


TIE SKETCH OK, 10-2-07-JG
OK 01-27-12 MS
(Show at least four ties)







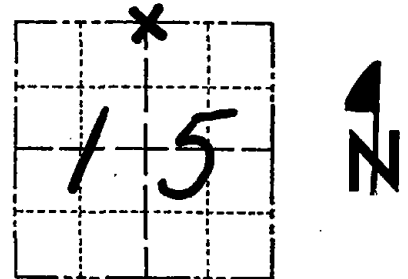
048



Government Land Corner Certificate

ADAMS _____ County
 TYPE OF MONUMENT: Harrison Standard
 STATE PLANE COORDINATES: N _____
 E _____
 ELEVATION — M.S.L. DATUM: _____
 THETA ANGLE: _____
 FIELD BOOK: 57 PAGE 9
 DRAWN BY: G. Rhinehart

CORNER NO. 48
 SECTION 15
 TOWN 17
 RANGE 7



LOCATION
 (Indicated by 'X')

BASIS FOR MONUMENT LOCATION

Show info such as: History of corner, with reference to Vol. and pg., dates, surveyor; exact description of monument replaced; if location computed, by taped or EDM traverse; landowner remarks, etc. (Use reverse side if necessary)

Set monument proportionate and on line between the NE corner and the NW corner of Section 15 after an extensive EDM/T2 Traverse of the surrounding area was analyzed.

No good place to dig. (A.K.)

SEAL:



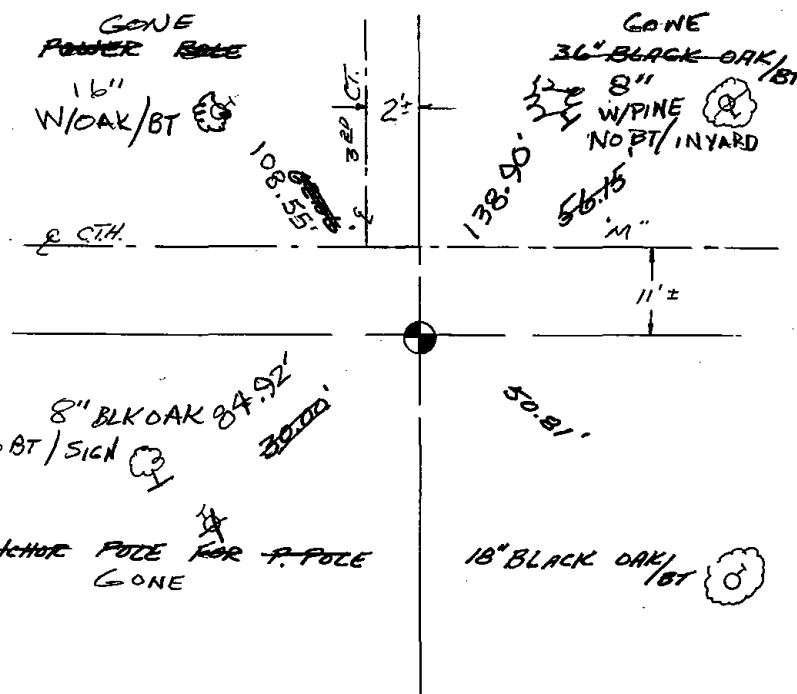
DATA SHOWN HERE ON
 CERTIFIED CORRECT:

Dale C Hagen
 Registered Land Surveyor

DATE: 9/6/77


TIE SKETCH

Show at least four ties, also fence lines, roads, topo, size and type of witness trees' and if off road - best way to arrive at corner.




MAINTENANCE RECORD

Date	Init.	Remarks
3-25-82	GR-SS	O.K.
1-23-87	JL-SS	OK
12-18-91	KZ-JG	OK
1-22-92	JG-SS	OK
2-20-92	JG	1-GONE
9-19-07	JG	3-GONE, 3-NEW, mon. OK
01-26-12	MS	OK





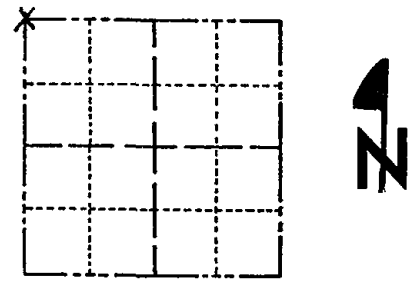
049



Government Land Corner Certificate

ROAMS County
 TYPE OF MONUMENT: HARRISON Mon
 STATE PLANE COORDINATES: N _____
 E _____
 ELEVATION — M.S.L. DATUM: _____
 THETA ANGLE: _____
 FIELD BOOK: 57 PAGE 9
 DRAWN BY: G RHINEHART

CORNER NO. 49
 SECTION 14
 TOWN 17
 RANGE 7



LOCATION
(Indicated by 'X')

SEAL:



DATA SHOWN HERE ON
CERTIFIED CORRECT:

Anthony B. Kiedrowski
Registered Land Surveyor

DATE: 8/2/77

BASIS FOR MONUMENT LOCATION

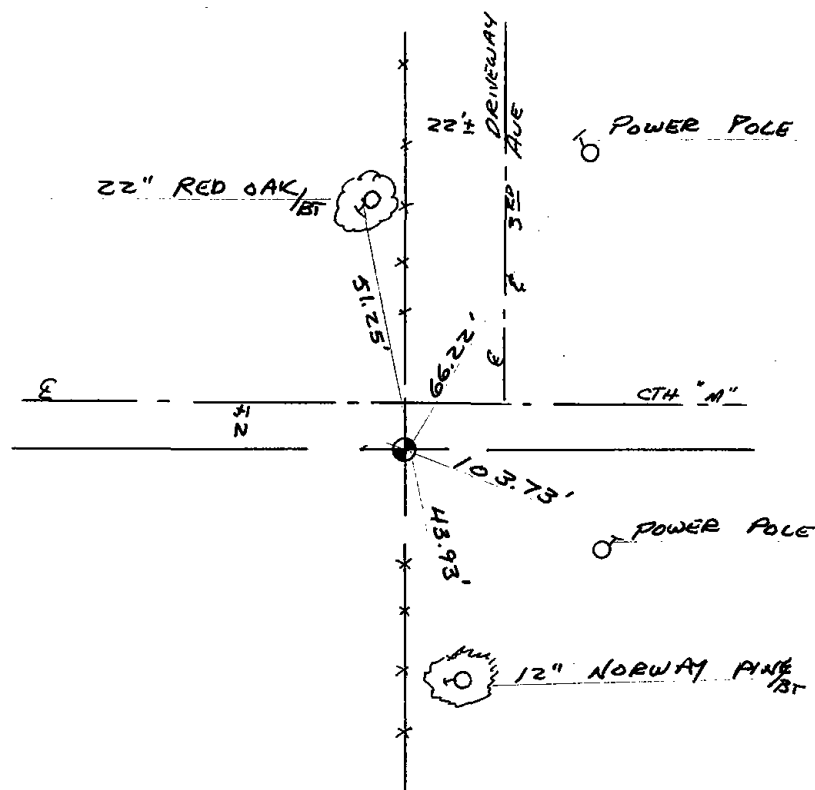
Show info such as: History of corner, with reference to Vol. and pg., dates, surveyor; exact description of monument replaced; if location computed, by taped or EDM traverse; landowner remarks, etc. (Use reverse side if necessary)

Excavated with backhoe. Found nothing. Corner set by analyzing EDM traverse of entire section, taking into account old M.C. Smith survey, original survey, and possession lines.

TIE SKETCH

Show at least four ties, also fence lines, roads, topo, size and type of witness trees' and if off road - best way to arrive at corner.

Ties are to nail and cap.




MAINTENANCE RECORD

Date	Init.	Remarks
3-25-82	GR-SS	O.K.
1-23-87	JL-SS	OK
12-12-91	KZ-JG	OK
1-22-97	JG-SS	OK
2-20-02	JG	OK
9-19-07	JG	OK
01-26-12	MS	OK

8



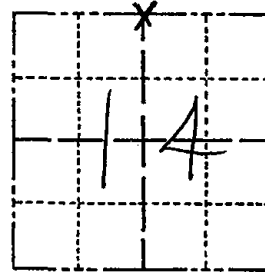
050



Government Land Corner Certificate

ADAMS County
 TYPE OF MONUMENT: HARRISON Mon.
 STATE PLANE COORDINATES: N _____
 E _____
 ELEVATION — M.S.L. DATUM: _____
 THETA ANGLE: _____
 FIELD BOOK: 57 PAGE 7
 DRAWN BY: G. RHINEHART

CORNER NO. 50
 SECTION 14
 TOWN 17
 RANGE 7



LOCATION
 (Indicated by 'X')

BASIS FOR MONUMENT LOCATION

Show info such as: History of corner, with reference to Vol. and pg., dates, surveyor; exact description of monument replaced; if location computed, by taped or EDM traverse; landowner remarks, etc. (Use reverse side if necessary)

Excavated with backhoe in search of stone called for by M.C. Smith. Could not locate it.

Relocated corner by single proportionate measure between Northeast and Northwest corners of Section 14.

Harrison set July 25, 1977.

NOTE

M.C. Smith did not use proper procedure for for establishing stone, which was not recovered.

SEAL:



DATA SHOWN HERE ON
 CERTIFIED CORRECT.

Dale C. Hagen
 Registered Land Surveyor

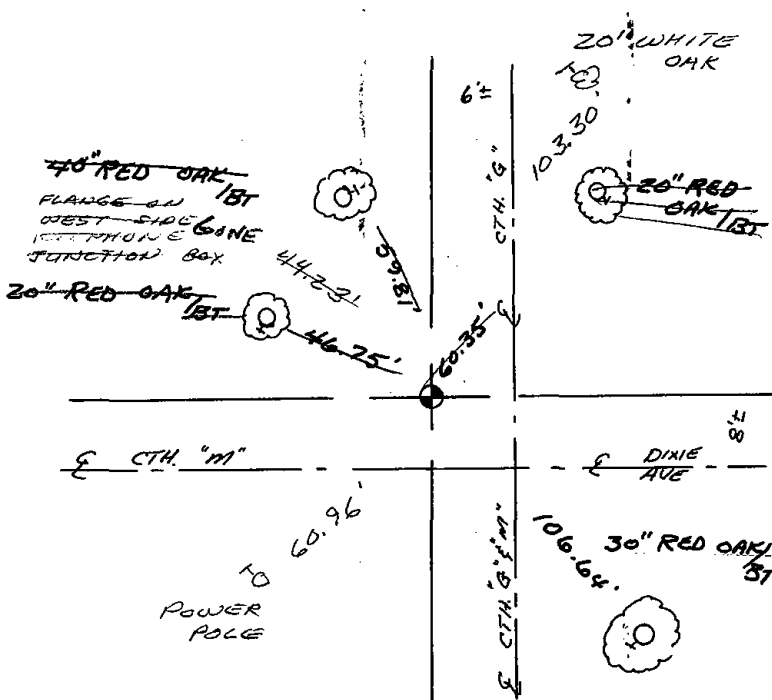
DATE: August 2, 1977

TIE SKETCH

Show at least four ties, also fence lines, roads, topo, size and type of witness trees' and if off road - best way to arrive at corner.


NORE

Ties in trees to
 nail in disc.




MAINTENANCE RECORD

Date	Init.	Remarks
6-11-82	PK-SS	HAR. O.K. 3 NEW TIES
1-23-87	JL-SS	OK
12-12-91	KZ-JG	OK
1-22-97	JG-SS	OK
2-20-02	JG	1-GONE
9-19-07	JG	OK
01-26-12	MS	OK





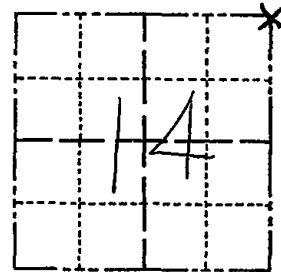
051



Government Land Corner Certificate

Adams County
 TYPE OF MONUMENT: HARRISON Mon.
 STATE PLANE COORDINATES: N _____
 E _____
 ELEVATION — M.S.L. DATUM: _____
 THETA ANGLE: _____
 FIELD BOOK: 57 PAGE 8
 DRAWN BY: G. RHINEHART

CORNER NO. 51
 SECTION 14
 TOWN 17
 RANGE 7



LOCATION
(Indicated by 'X')

BASIS FOR MONUMENT LOCATION

Show info such as: History of corner, with reference to Vol. and pg., dates, surveyor; exact description of monument replaced; if location computed, by taped or EDM traverse; landowner remarks, etc. (Use reverse side if necessary)

Ran EDM/T2 traverse around Sections 14 and 15 to determine search areas for investigation. SEAL:

Could find ^{no} evidence of the original corner or any subsequent remonumentation. Did not excavate because search area falls in cut-section of road.

Relocated corner by doubling over line and distance between Southeast corner and East Quarter corner of Section 14.

Set Harrison July 25, 1977.



DATA SHOWN HERE ON
CERTIFIED CORRECT:

Dale C. Hagen
Registered Land Surveyor

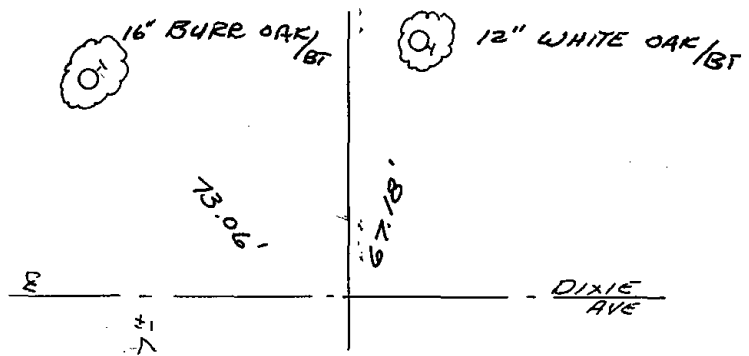
DATE: August 2, 1977

TIE SKETCH

Show at least four ties, also fence lines, roads, topo, size and type of witness trees' and if off road - best way to arrive at corner.

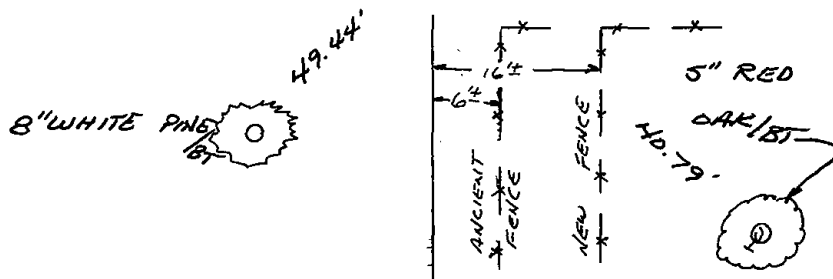
NOTE


Ties in trees to nail in disc.



MAINTENANCE RECORD


Date	Init.	Remarks
3-25-82	GR-SS	O.K.
1-23-81	JL-SS	OK
1-3-92	GR-JG	OK
4-22-91	JG-SS	OK
2-21-02	JG	OK
9-19-07	JG	OK







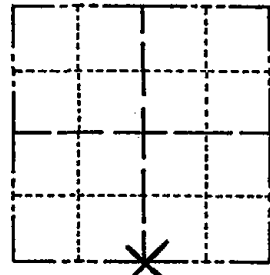
052



Government Land Corner Certificate

ADAMS County
 TYPE OF MONUMENT: Harrison
 STATE PLANE COORDINATES: N _____
 E _____
 ELEVATION — M.S.L. DATUM: _____
 THETA ANGLE: _____
 FIELD BOOK: 87 PAGE 125 A
 DRAWN BY: R. NUBER

CORNER NO. 52
 SECTION 12
 TOWN 17
 RANGE 7



LOCATION
 (Indicated by 'X')

BASIS FOR MONUMENT LOCATION

Show info such as: History of corner, with reference to Vol. and pg., dates, surveyor; exact description of monument replaced; if location computed, by taped or EDM traverse; landowner remarks, etc. (Use reverse side if necessary)

Excavated with backhoe, found nothing. corner set on line and equidistant between Section corners.

SEAL:



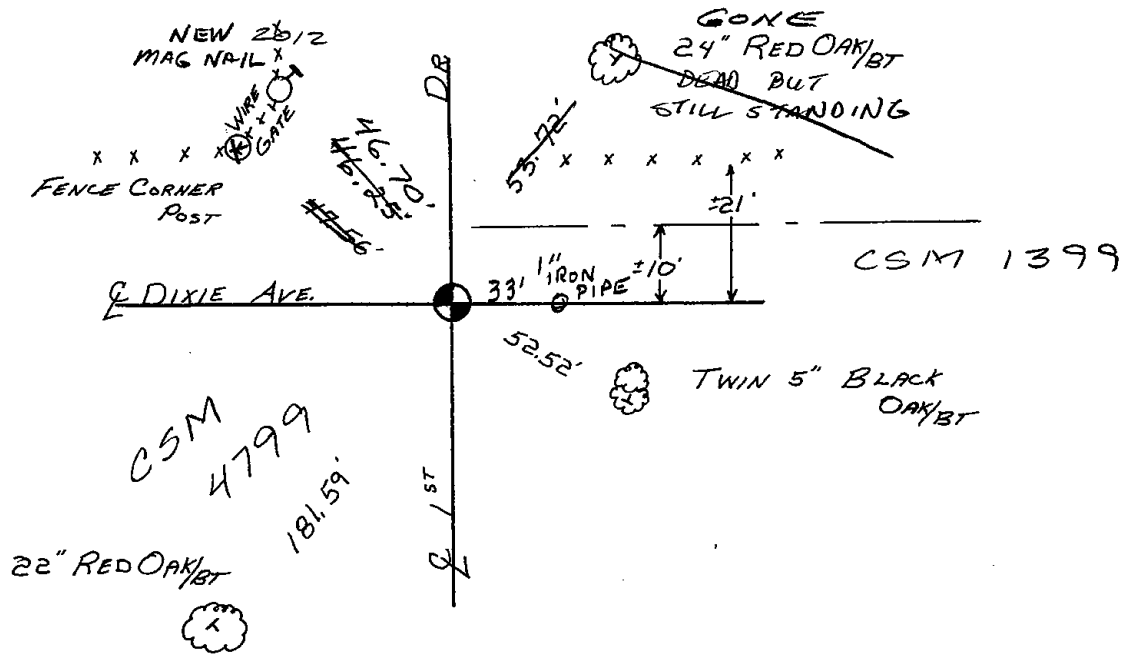
DATA SHOWN HERE ON CERTIFIED CORRECT:

Anthony B. Kiedrowski
 Registered Land Surveyor

DATE: 2/3/81


TIE SKETCH

Show at least four ties, also fence lines, roads, topo, size and type of witness trees' and if off road - best way to arrive at corner.





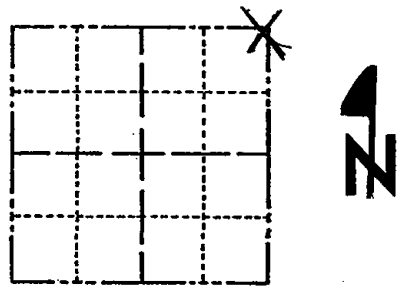
053



Government Land Corner Certificate

ADAMS County
 TYPE OF MONUMENT: Harrison
 STATE PLANE COORDINATES: N 43°57'08.6"
 HAND HEED NAV WR 089°35'51.3"
 ELEVATION — M.S.L. DATUM: _____
 THETA ANGLE: _____
 FIELD BOOK: 54 PAGE 698
 DRAWN BY: STEVEN KIEDROWSKI

CORNER NO. 53
 SECTION 13
 TOWN 17
 RANGE 7



LOCATION
(Indicated by 'X')

SEAL:



DATA SHOWN HERE ON
CERTIFIED CORRECT:

Anthony B. Kiedrowski
Registered Land Surveyor

DATE: 1/29/81

BASIS FOR MONUMENT LOCATION

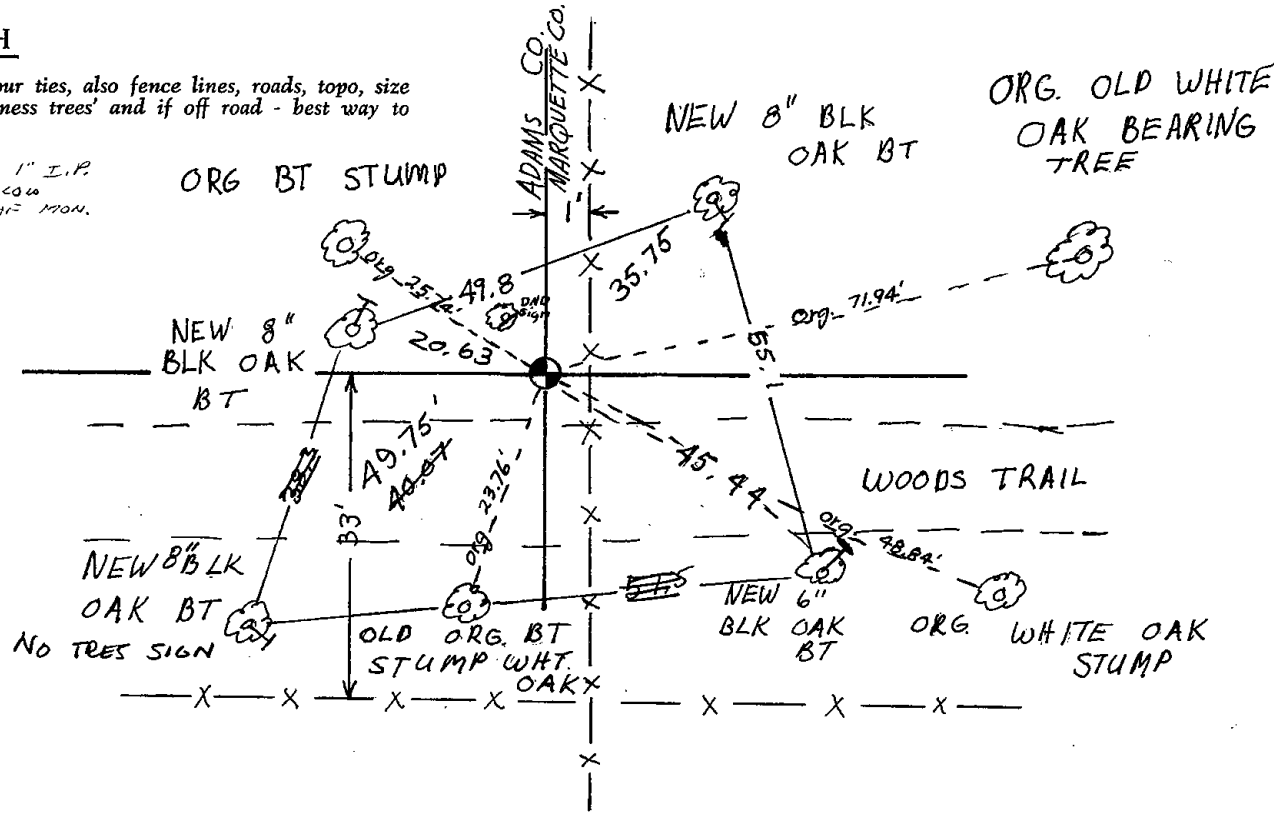
Show info such as: History of corner, with reference to Vol. and pg., dates, surveyor; exact description of monument replaced; if location computed, by taped or EDM traverse; landowner remarks, etc. (Use reverse side if necessary)

Found stump from original bearing tree.
 (Black oak, 8", N 61 W; 39 lks.)
 Also found original white oak bearing tree still alive. (N 70 E, 109 lks.)
 Also found stump from original white oak bearing tree. (S 62 E, 74 lks.)
 Also found stump from original white oak bearing tree. (S 14 W, 36 lks.)
 corner reestablished from original bearing trees.

TIE SKETCH


Show at least four ties, also fence lines, roads, topo, size and type of witness trees' and if off road - best way to arrive at corner.

3-20-87 Fd. 1" I.P.
PAINTED YELLOW
1' S NORTH OF MON.





054



ADAMS COUNTY

CORNER NO. 194

Survey Monument Record

SECTION 18

TYPE OF MONUMENT: HARRISON MONUMENT

TOWN 17

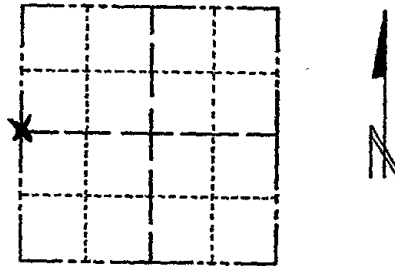
STATE PLANE COORDINATES: N _____ E _____

RANGE 7

ELEVATION - M.S.L. DATUM: _____

THETA ANGLE: _____

FIELD BOOK: 102 PAGE 62



LOCATION (Indicated by 'X')

SEAL:

BASIS FOR MONUMENT LOCATION

(Use reverse side if necessary)

Show info such as: History of corner, with reference to Vol. and pg, dates, surveyor; exact description of monument replaced; if location computed, by taped or EDM traverse; landowner remarks, etc.

Location of this corner was done by traverseing.

September 21, 1972

Anthony B. Kiedrowski R.L.S. 878

Set by extending the north line of Deer Run Acres (A survey by Sam Mullen) to its intersection with the west line of the section.

This point is not on a straight line between corners, but is equidistant therefrom.

CERTIFIED CORRECT:

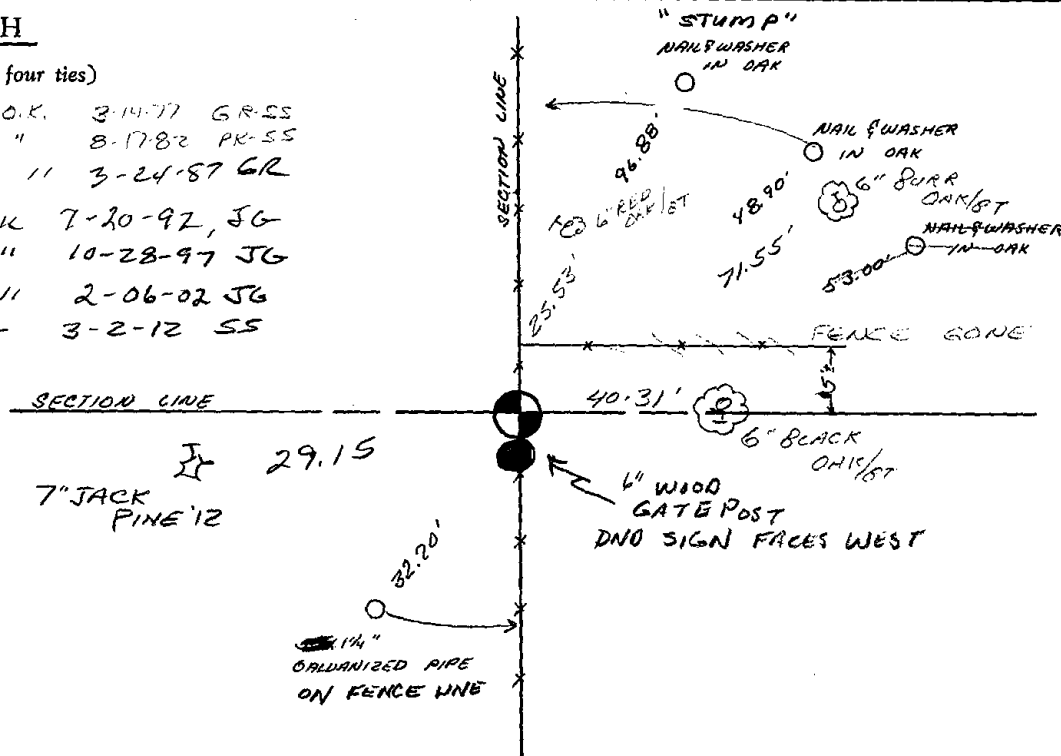
Handwritten signature of Anthony B. Kiedrowski, Registered Land Surveyor.


DATE: 1-30-73

TIE SKETCH

(Show at least four ties)


- Corner O.K. 3-14-77 GR-SS
" " 8-17-82 PK-SS
" " 3-24-87 GR
ALL OK 7-20-92 JG
" " 10-28-97 JG
" " 2-06-02 JG
1 NEW TIE 3-2-12 SS







055



ADAMS COUNTY

Survey Monument Record

TYPE OF MONUMENT: HARRISON MONUMENT

STATE PLANE COORDINATES: N _____

E _____

ELEVATION — M.S.L. DATUM: _____

THETA ANGLE: _____

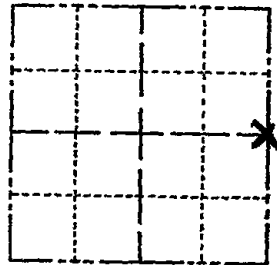
FIELD BOOK: 102 PAGE 66

CORNER NO. 198

SECTION 18

TOWN 17

RANGE 7



LOCATION (Indicated by 'X')

SEAL:



BASIS FOR MONUMENT LOCATION

(Use reverse side if necessary)

Show info such as: History of corner, with reference to Vol. and pg, dates, surveyor; exact description of monument replaced; if location computed, by taped or EDM traverse; landowner remarks, etc.

Location of this corner was determined by traverseing, & Retraiment of Saw Millar Survey of Dan Ron Bews, September 21, 1972

Anthony B. Kiedrowski R.L.S. 878

CORNER	O.K.	3-14-77	GR-SS
"	"	3-25-82	GR-SS
"	"	1-23-87	JL-SS
"	"	11-25-91	K2-GR
TIES	OK	1-29-97	CR-JG
1-NEW TIE		2-06-02	JG

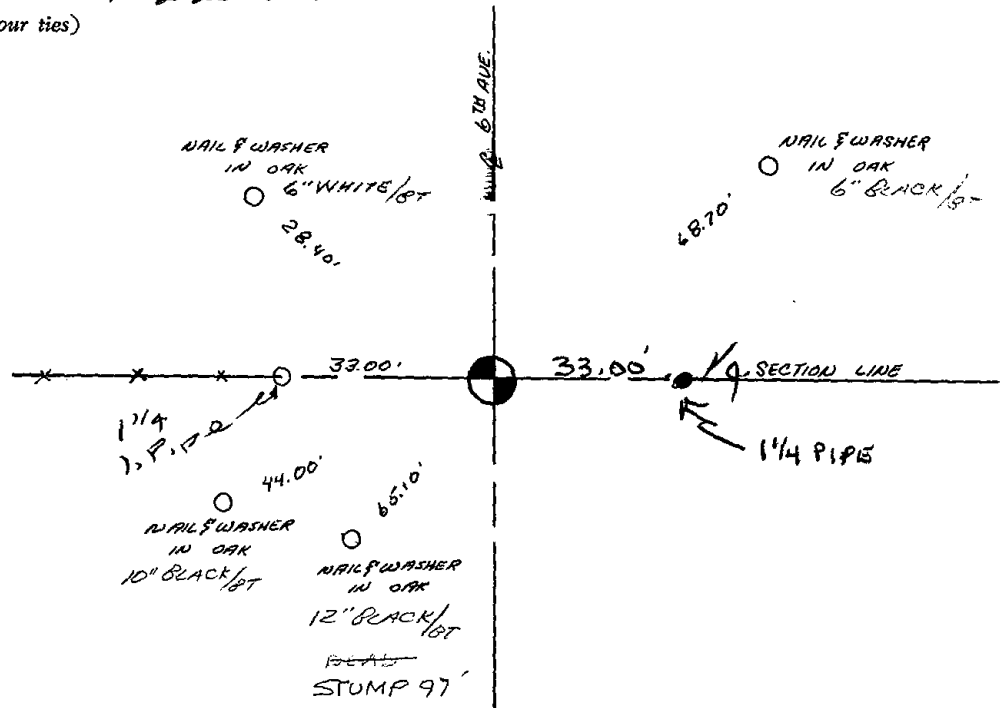
CERTIFIED CORRECT:


Anthony B. Kiedrowski
 Registered Land Surveyor

DATE: 2-2-73

TIE SKETCH OK, 9-13-07 JG OK 2-20-12 MS


(Show at least four ties)







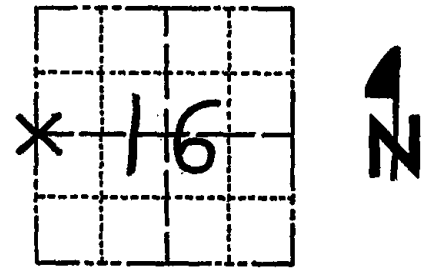
056



Government Land Corner Certificate

ADAMS County
 TYPE OF MONUMENT: HARRISON
 STATE PLANE COORDINATES: N _____
 E _____
 ELEVATION — M.S.L. DATUM: _____
 THETA ANGLE: _____
 FIELD BOOK: 54 PAGE 54
 DRAWN BY: B.S.

CORNER NO. 56
 SECTION 16
 TOWN 17
 RANGE 7



BASIS FOR MONUMENT LOCATION

Show info such as: History of corner, with reference to Vol. and pg., dates, surveyor; exact description of monument replaced; if location computed, by taped or EDM traverse; landowner remarks, etc. (Use reverse side if necessary)

Excavated with backhoe found 15" circle of flat sandstones over stain from original post. Set Harrison in place of post and piled stone around it. Stone not of record.

LOCATION
(Indicated by 'X')

SEAL:



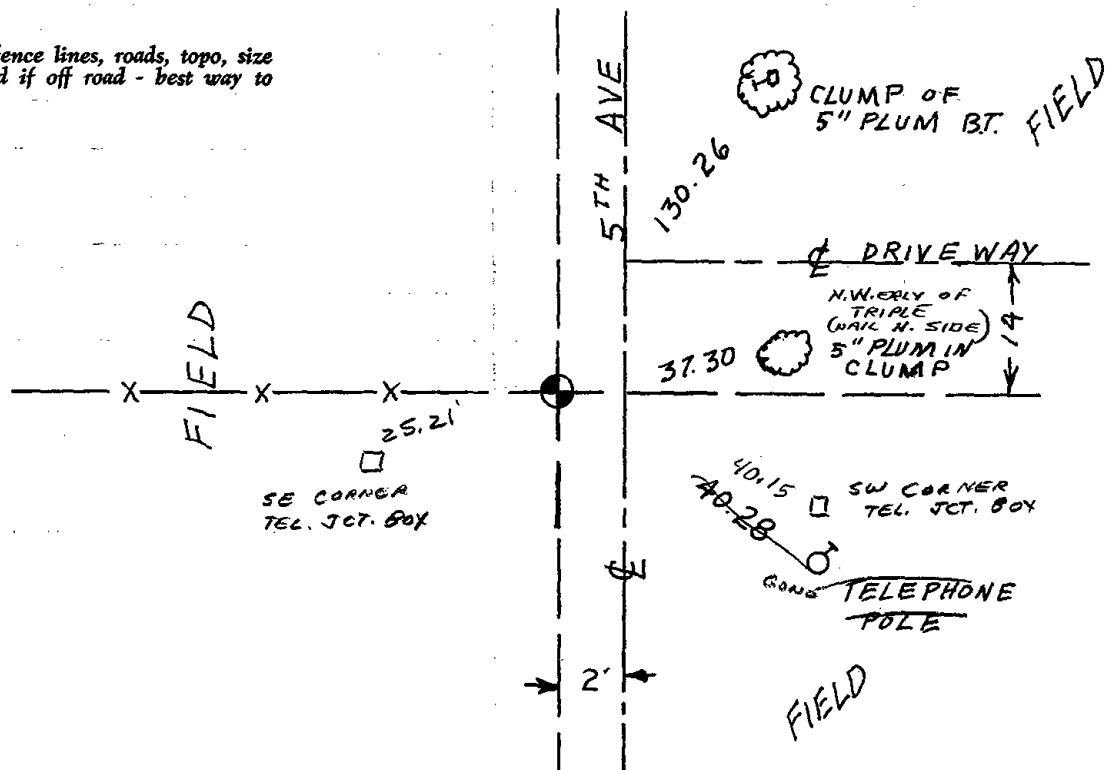
DATA SHOWN HERE ON
CERTIFIED CORRECT:

Anthony B. Kiedrowski
Registered Land Surveyor

DATE: 5.10/79


TIE SKETCH

Show at least four ties, also fence lines, roads, topo, size and type of witness trees and if off road - best way to arrive at corner.





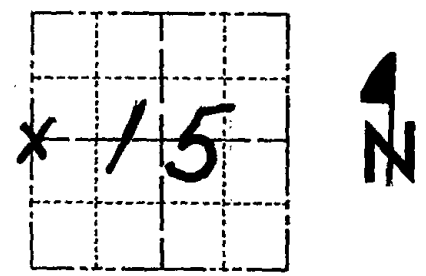
057



Government Land Corner Certificate

ADAMS COUNTY County
 TYPE OF MONUMENT: Harrison Monument
 STATE PLANE COORDINATES: N _____
 E _____
 ELEVATION — M.S.L. DATUM: _____
 THETA ANGLE: _____
 FIELD BOOK: 57 PAGE 10
 DRAWN BY: G. Rhinehart

CORNER NO. 57
 SECTION 15
 TOWN 17
 RANGE 7



LOCATION
(Indicated by 'X')

BASIS FOR MONUMENT LOCATION

Show info such as: History of corner, with reference to Vol. and pg., dates, surveyor; exact description of monument replaced; if location computed, by taped or EDM traverse; landowner remarks, etc. (Use reverse side if necessary)

Set Harrison proportionate on line between the NW corner and the SW corner of Section 15. This corner was set after an extensive EDM/T2 traverse was run and carefully analyzed.

Note: This corner falls quite well in line with the east line of an old cemetery just south of here. (per A. Kiedrowski)

SEAL:



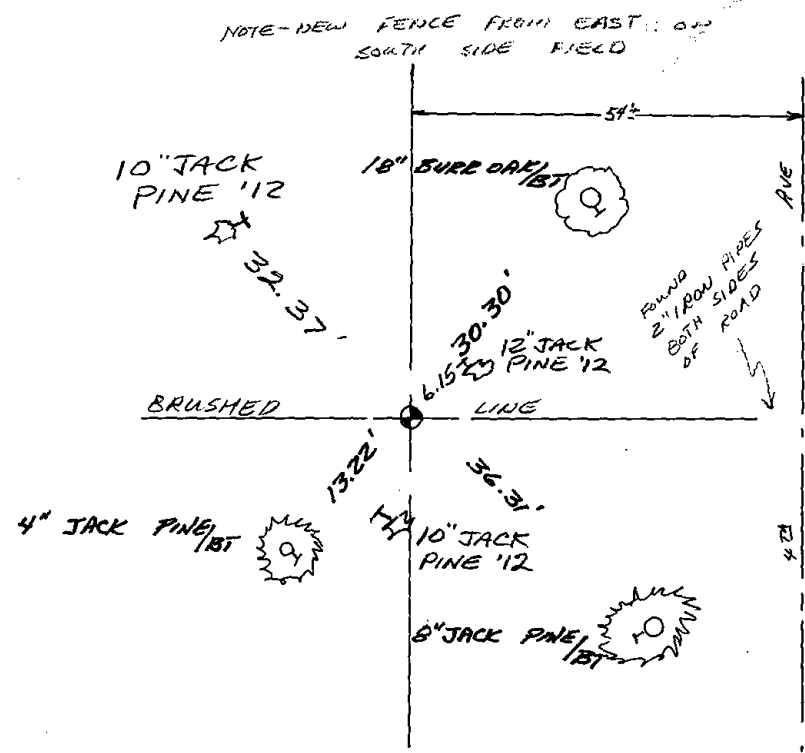
DATA SHOWN HERE ON CERTIFIED CORRECT:

Dale C. Hagen
 Registered Land Surveyor

DATE: 4-19-79


TIE SKETCH


Show at least four ties, also fence lines, roads, topo, size and type of witness trees and if off road - best way to arrive at corner.



MAINTENANCE RECORD


Date	Init.	Remarks
5-26-82	PK-SS	O.K.
1-23-87	SL-SS	OK
1-2-92	GR-JG	OK
1-29-97	CR-VG	TIES OK
2-06-02	JG	OK
9-17-07	JG	OK
1-27-12	MS	3 NEW TIES





* 0 5 8 *

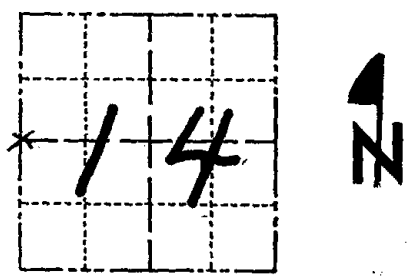
058



Government Land Corner Certificate

ADAMS County
 TYPE OF MONUMENT: NAIL DISC IN TOP OF FENCE POST
 STATE PLANE COORDINATES: N _____
 E _____
 ELEVATION — M.S.L. DATUM: _____
 THETA ANGLE: _____
 FIELD BOOK: 57 PAGE 10
 DRAWN BY: G. RHINEHART

CORNER NO. 58⁵⁸
 SECTION 14
 TOWN 17
 RANGE 7



LOCATION
(Indicated by 'X')

BASIS FOR MONUMENT LOCATION

Show info such as: History of corner, with reference to Vol. and pg., dates, surveyor; exact description of monument replaced; if location computed, by taped or EDM traverse; landowner remarks, etc. (Use reverse side if necessary)

SEAL:



DATA SHOWN HERE ON
CERTIFIED CORRECT:

Anthony B. Kiedrowski
Registered Land Surveyor

DATE: 9/6/78

Ran EDM/T2 Traverse around sections 14 and 15 to determine search areas for investigation.

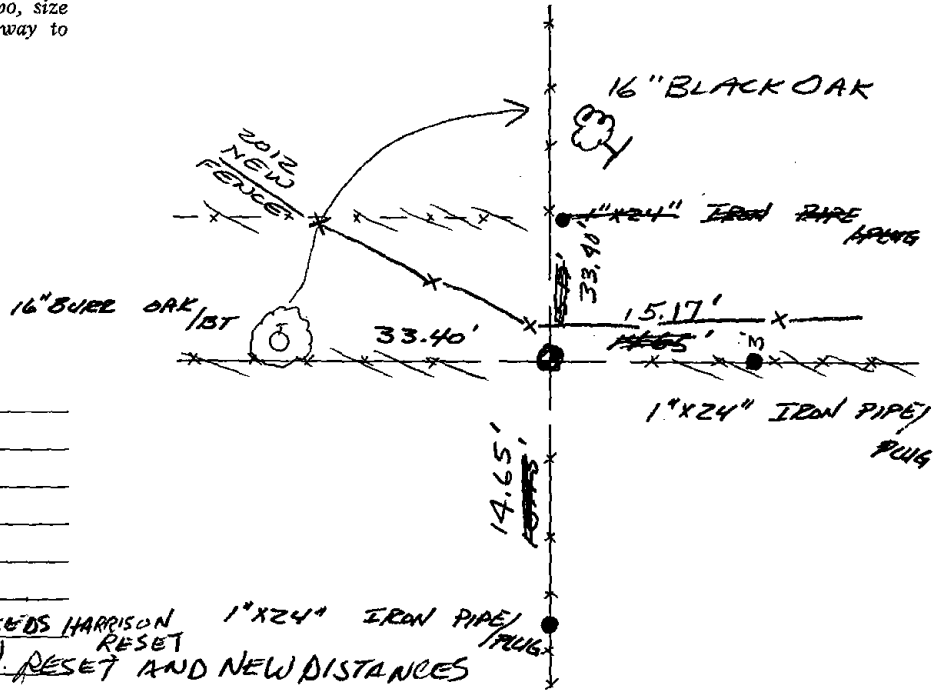
Could find no evidence of the original corner or any subsequent monumentation. Could find no bearing trees.

Well established fence corner is the best evidence of the location of the corner

Established corner at the fence corner.

TIE SKETCH

Show at least four ties, also fence lines, roads, topo, size and type of witness trees' and if off road - best way to arrive at corner.




MAINTENANCE RECORD

Date	Init.	Remarks
6-11-82	PK-SS	O.K.
1-23-87	JL-SS	OK
7-27-92	JG	OK
1-29-97	JL-CR	OK
2-27-02	JG	FENCE POST GONE NEEDS HARRISON 1"X24" IRON PIPE/PLUG RESET
9-18-07	JG	HARRISON MON. RESET AND NEW DISTANCES
2-20-12	GR	OK





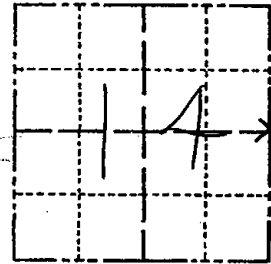
059



Government Land Corner Certificate

ADAMS County
 TYPE OF MONUMENT: NAILED 1 1/4" IRON ROD FROM 20' OD POST HARRISON
 STATE PLANE COORDINATES: N _____
 E _____
 ELEVATION — M.S.L. DATUM: _____
 THETA ANGLE: _____
 FIELD BOOK: 57 PAGE 8
 DRAWN BY: G. RHINEHART

CORNER NO. 59
 SECTION 14
 TOWN 17
 RANGE 7



LOCATION
(Indicated by 'X')


BASIS FOR MONUMENT LOCATION

Show info such as: History of corner, with reference to Vol. and pg., dates, surveyor; exact description of monument replaced; if location computed, by taped or EDM traverse; landowner remarks, etc. (Use reverse side if necessary)

Ran EDM/T2 traverse around Sections 14 and 15 to determine search areas for investigation. Could find no evidence of the original corner or any subsequent remonumentation. Could find no bearing trees. Well established fence corner is best evidence of the location of the corner. Established corner at fence corner. Set Harrisons on July 28, 1977

REPLACED 1 1/4" IRON ROD WITH HARRISON MONUMENT, TIES OK 8/28/98 - JG

SEAL:



DATA SHOWN HERE ON CERTIFIED CORRECT:

Dale Hagen
 Registered Land Surveyor

DATE: August 2, 1977

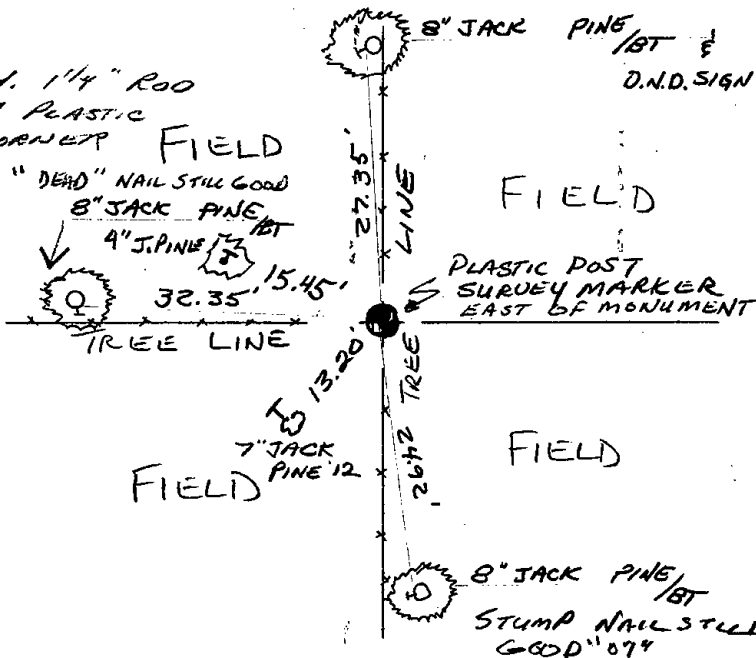
TIE SKETCH

Show at least four ties, also fence lines, roads, topo, size and type of witness trees' and if off road - best way to arrive at corner.

NOTE


Ties in trees to nail in disc.


12-1-97 Fd. 1 1/4" ROD
 STEEL POST & PLASTIC
 POST AT CORNER




MAINTENANCE RECORD

Date	Init.	Remarks
8-17-82	PK-SS	O.K.
3-18-87	SS	TIES O.K.
1-6-92	GR-JG	OK
12-1-97	JG-SS	TIES O.K.
8-28-98	JG	SET HARRISON TIES OK
2-27-02	JG	1-NEW TIE, MON OK
9-18-07	JG	OK 1 NEW TIE 2 1/2 1/2 GR
REVISED 1977		OK-2/20/12 GR





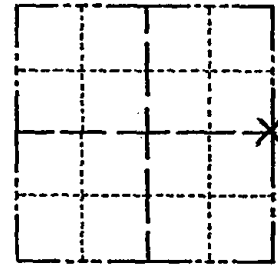
060



Government Land Corner Certificate


ADAMS County
 TYPE OF MONUMENT: Harrison
 STATE PLANE COORDINATES: N _____
 E _____
 ELEVATION — M.S.L. DATUM: _____
 THETA ANGLE: _____
 FIELD BOOK: 54 PAGE 69A
 DRAWN BY: STEVEN KIEDROWSKI

CORNER NO. 60
 SECTION 13
 TOWN 17
 RANGE 7



LOCATION
 (Indicated by 'X')

SEAL:



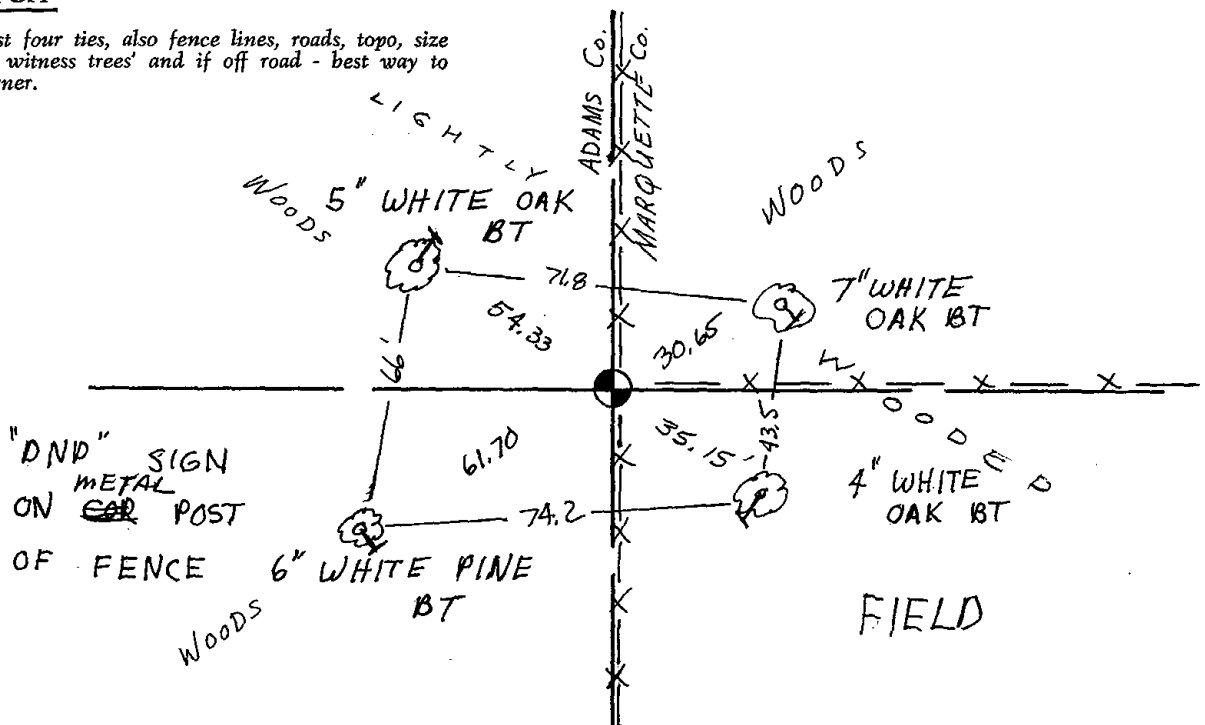
DATA SHOWN HERE ON
 CERTIFIED CORRECT:

Anthony B. Kiedrowski
 Registered Land Surveyor

DATE: 1/29/81


TIE SKETCH

Show at least four ties, also fence lines, roads, topo, size and type of witness trees and if off road - best way to arrive at corner.





061

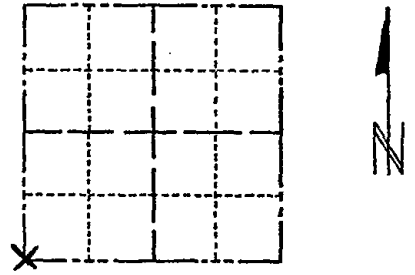


ADAMS COUNTY

CORNER NO. 195
SECTION 18
TOWN 17
RANGE 7

Survey Monument Record

TYPE OF MONUMENT: HARRISON MONUMENT
STATE PLANE COORDINATES: N _____
E _____
ELEVATION — M.S.L. DATUM: _____
THETA ANGLE: _____
FIELD BOOK: *2* 102 PAGE 63



LOCATION (Indicated by 'X')

SEAL:



BASIS FOR MONUMENT LOCATION

(Use reverse side if necessary)

Show info such as: History of corner, with reference to Vol. and pg. dates, surveyor; exact description of monument replaced; if location computed, by taped or EDM traverse; landowner remarks, etc.

Location of this corner was determined by traverseing.

September 21, 1972

Anthony B. Kiedrowski R.L.S. 878

This point established by traversing the entire section and comparing possession lines and government notes. I note that this point falls 37 feet south of an existing fence corner. I cannot accept the fence corner as evidence since there is a preponderance of evidence to the contrary. We searched both in the vicinity of the fence corner and in corner as set, but found no marker evidence.

CERTIFIED CORRECT:

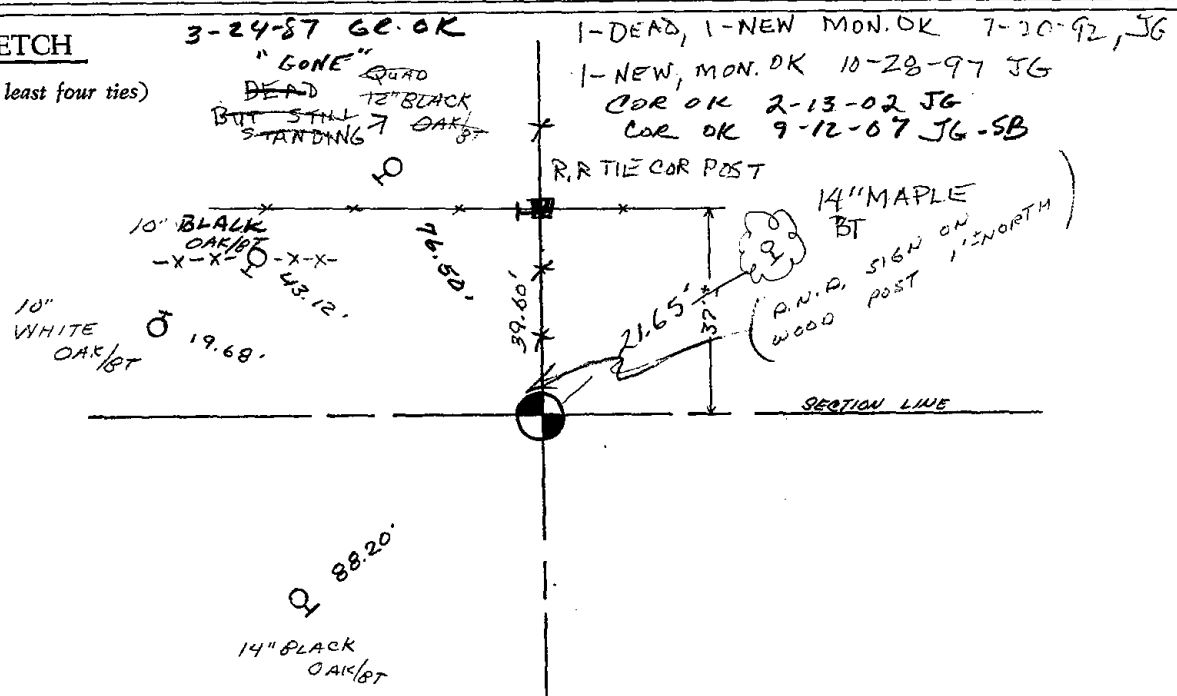
Anthony B. Kiedrowski
Registered Land Surveyor


DATE: 1-30-73

CORNER O.K. 3-15-77 GR-SS
" " 8-17-82 PK-SS

TIE SKETCH

(Show at least four ties)







062

ADAMS COUNTY

Survey Monument Record

TYPE OF MONUMENT: Harrison standard

STATE PLANE COORDINATES: N _____

E _____

ELEVATION — M.S.L. DATUM: _____

THETA ANGLE: _____

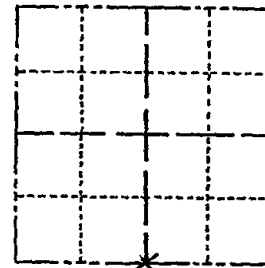
FIELD BOOK: 107 PAGE 35

CORNER NO. 221

SECTION 18

TOWN 19

RANGE 7



LOCATION
(Indicated by 'X')

SEAL:



BASIS FOR MONUMENT LOCATION

(Use reverse side if necessary)

Show info such as: History of corner, with reference to Vol. and pg, dates, surveyor; exact description of monument replaced; if location computed, by taped or EDM traverse; landowner remarks, etc.

Set by retracement of Deer Run acres by Sam Mullen. Traverse of entire section indicates this to be true location. We could not justify the fence corner location in any way,

3-24-87 TIES OK
CORNER INUNDATED
GR

1-6-92 GR-JG - OK

10-28-97 JG ALL OK
1-GONE, 1-NEW, COR OK, 2-13-02-JG

CERTIFIED CORRECT:

Anthony B. Kiedrowski
Registered Land Surveyor

DATE: 2-22-73

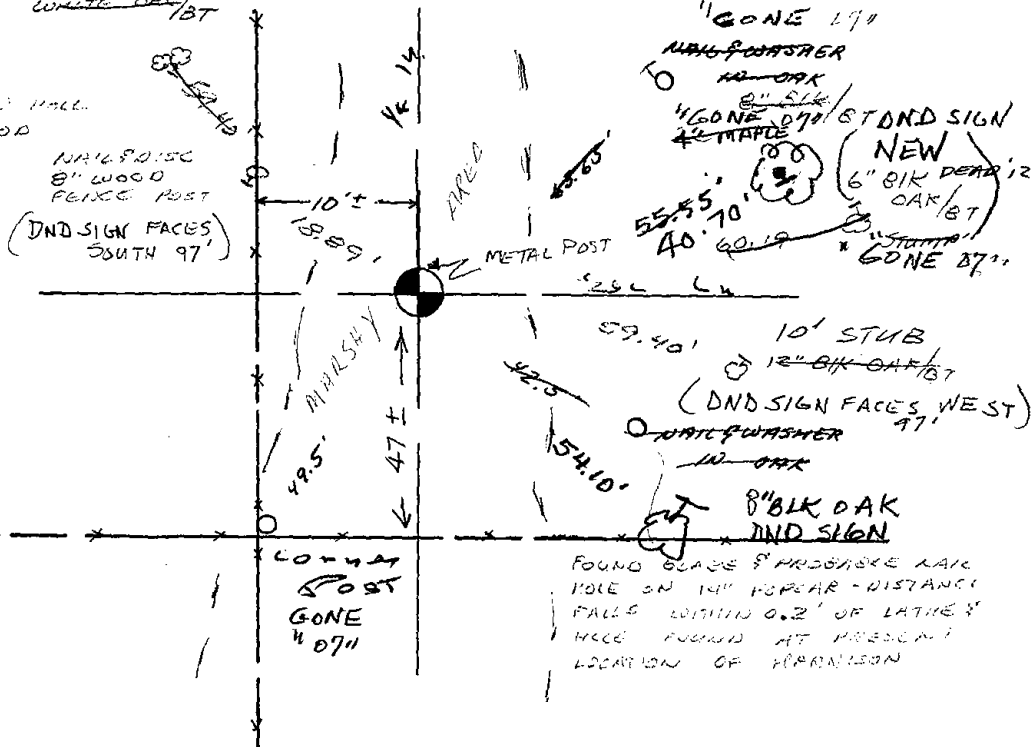
TIE SKETCH

(Show at least four ties)

SCPT. '82 PR-55
MON. CORNER - FOUND SHALLOW HOLE
1 1/2 x 2 1/2 - AND PIECE OF WOOD
LATHE IN HOLE ABOUT
15" BELOW SURFACE - RESULT
HARRISON FROM EVIDENCE
AND ST NORTHEAST AND
FENCE CORNER POST

"GONE 07"
WHITE OAK/BT

2-LONE, 2-NEW 9-13-07-JG





6" BLACK
OAK '12

49.3
E 120° W

NAIL/DISC
WOOD FENCE
POST

18.85

10'

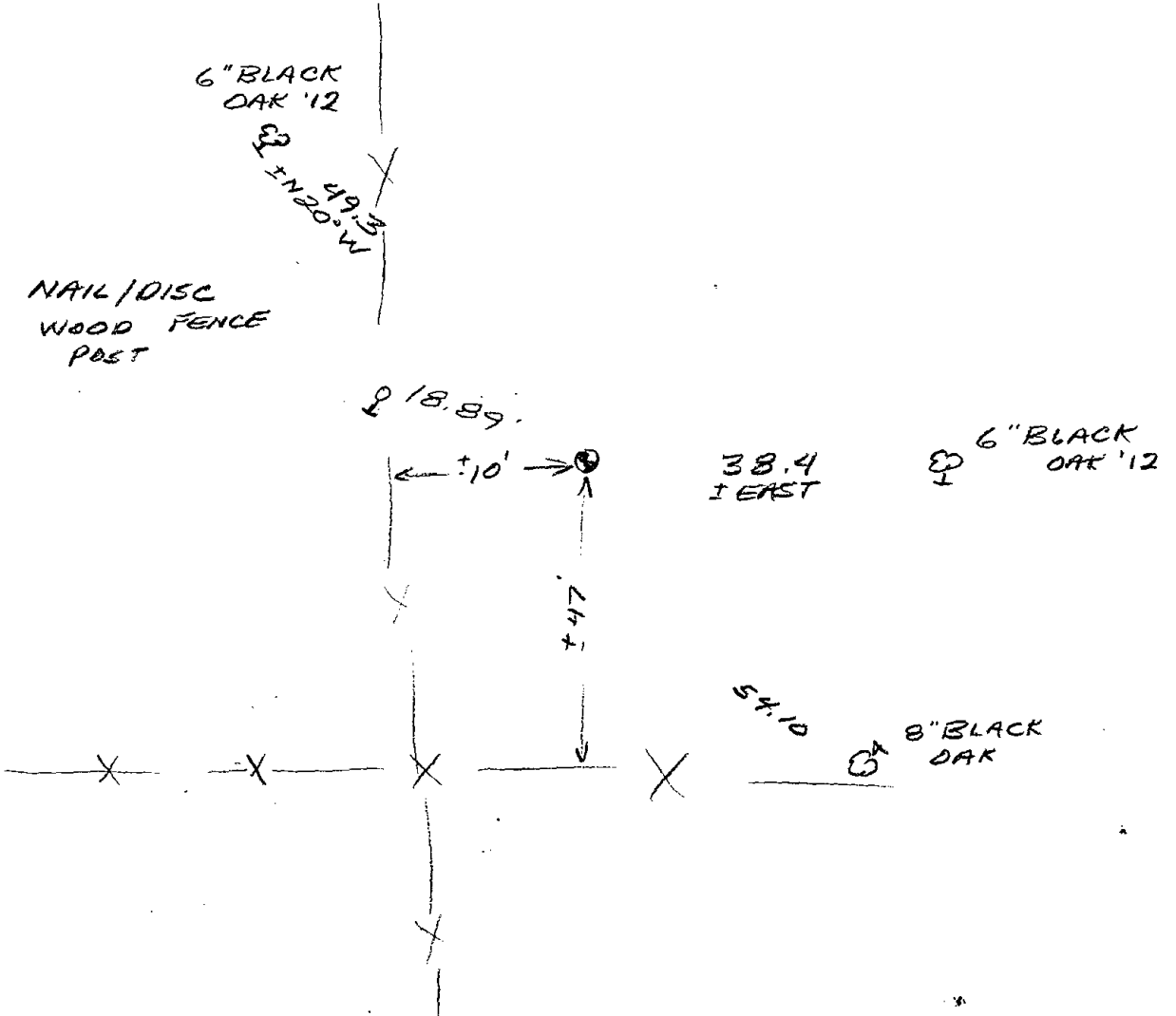
38.4
EAST

6" BLACK
OAK '12

4.7

57.10

8" BLACK
OAK





* 0 6 3 *

063

ADAMS COUNTY

CORNER NO. 196

Survey Monument Record

SECTION 18

TYPE OF MONUMENT: HARRISON MONUMENT

TOWN 17

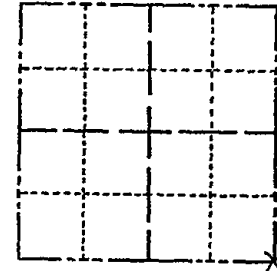
STATE PLANE COORDINATES: N E

RANGE 7

ELEVATION - M.S.L. DATUM:

THETA ANGLE:

FIELD BOOK: 102 PAGE 64



LOCATION (Indicated by 'X')

BASIS FOR MONUMENT LOCATION

(Use reverse side if necessary)

Show info such as: History of corner, with reference to Vol. and pg, dates, surveyor; exact description of monument replaced; if location computed, by taped or EDM traverse; landowner remarks, etc.

SEAL:



Location of this corner was determined traversing and (see below) September 21, 1972

Anthony B. Kiedrowski R.L.S. 878

rerunning Sam Mullen's survey of Deer Run Acres.

CORNER	O.K.	3-14-77	GR-SS
"	"	3-25-82	GR-SS
"	"	1-22-87	JL-SS
"	"	11-25-91	KZ-GR
TIES	OK	1-29-97	CR-JG

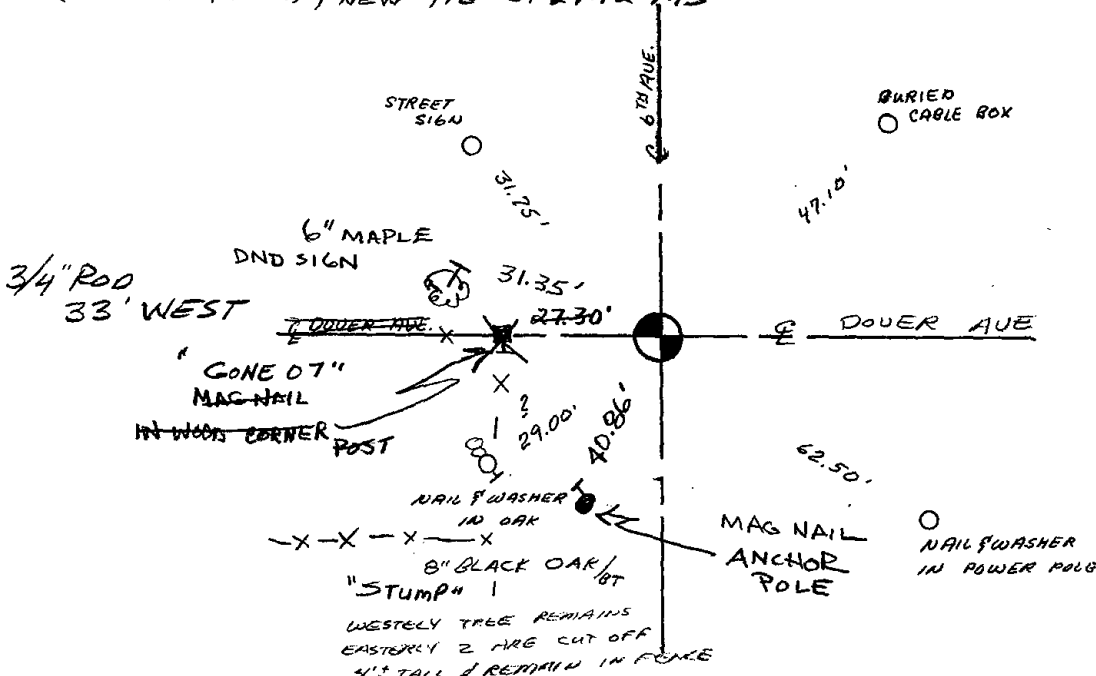
CERTIFIED CORRECT:

Handwritten signature of Anthony B. Kiedrowski

Registered Land Surveyor

DATE: 1-30-73

TIE SKETCH 1-NEW TIE 2-06-02-JG 2-GONE, 2-NEW, 9-13-07-JG (Show at least four ties) 1-NEW TIE 01-27-12 MS



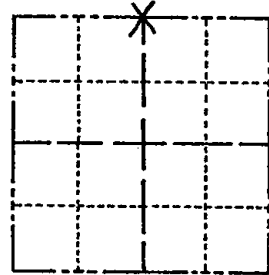


064

Government Land Corner Certificate

ADAMS County
 TYPE OF MONUMENT: HARRISON
 STATE PLANE COORDINATES: N _____
 E _____
 ELEVATION — M.S.L. DATUM: _____
 THETA ANGLE: _____
 FIELD BOOK: (103) PAGE (9)
 DRAWN BY: S.J.H

CORNER NO. 64
 SECTION 20
 TOWN 17
 RANGE 17



LOCATION
(Indicated by 'X')

BASIS FOR MONUMENT LOCATION

Show info such as: History of corner, with reference to Vol. and pg., dates, surveyor; exact description of monument replaced; if location computed, by taped or EDM traverse; landowner remarks, etc. (Use reverse side if necessary)

No record of any resurveys. Excavated 5'x8' hole, found nothing. Corner is set on line and equidistant between Section corners.

SEAL:



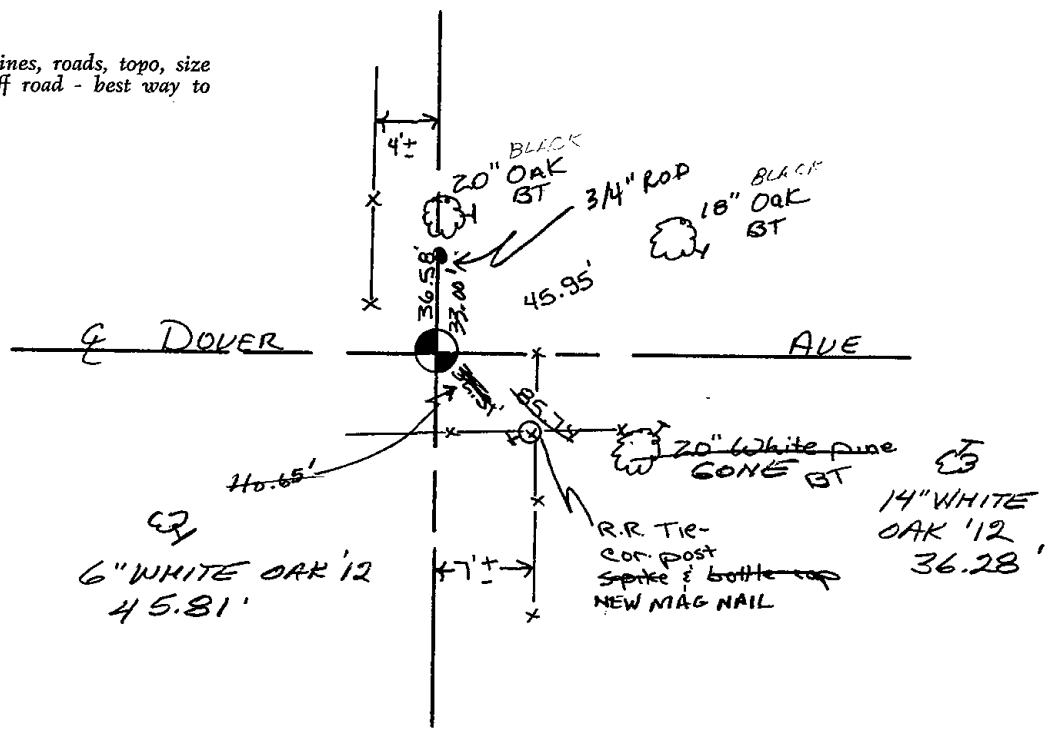
DATA SHOWN HERE ON
CERTIFIED CORRECT:

Anthony B. Kiedrowski
Registered Land Surveyor

DATE: 5-7-82

TIE SKETCH

Show at least four ties, also fence lines, roads, topo, size and type of witness trees' and if off road - best way to arrive at corner.



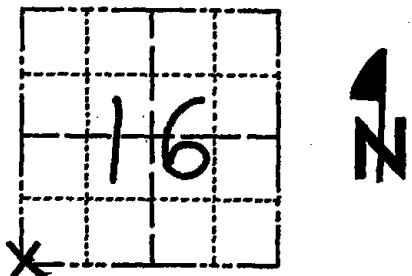


065

Government Land Corner Certificate

ADAMS County
 TYPE OF MONUMENT: HARRISON
 STATE PLANE COORDINATES: N _____
 E _____
 ELEVATION — M.S.L. DATUM: _____
 THETA ANGLE: _____
 FIELD BOOK: 54 (102) PAGE 54 (C)
 DRAWN BY: B.S.

CORNER NO. 65
 SECTION 16
 TOWN 17
 RANGE 7



LOCATION
 (Indicated by 'X')

SEAL:



BASIS FOR MONUMENT LOCATION

Show info such as: History of corner, with reference to Vol. and pg., dates, surveyor; exact description of monument replaced; if location computed, by taped or EDM traverse; landowner remarks, etc. (Use reverse side if necessary)

Excavated with backhoe. Found 8" x 9" x 6" deep chert stone. Stone obviously dug in. Lowered stone and set Harrison on top. Stone not of record.

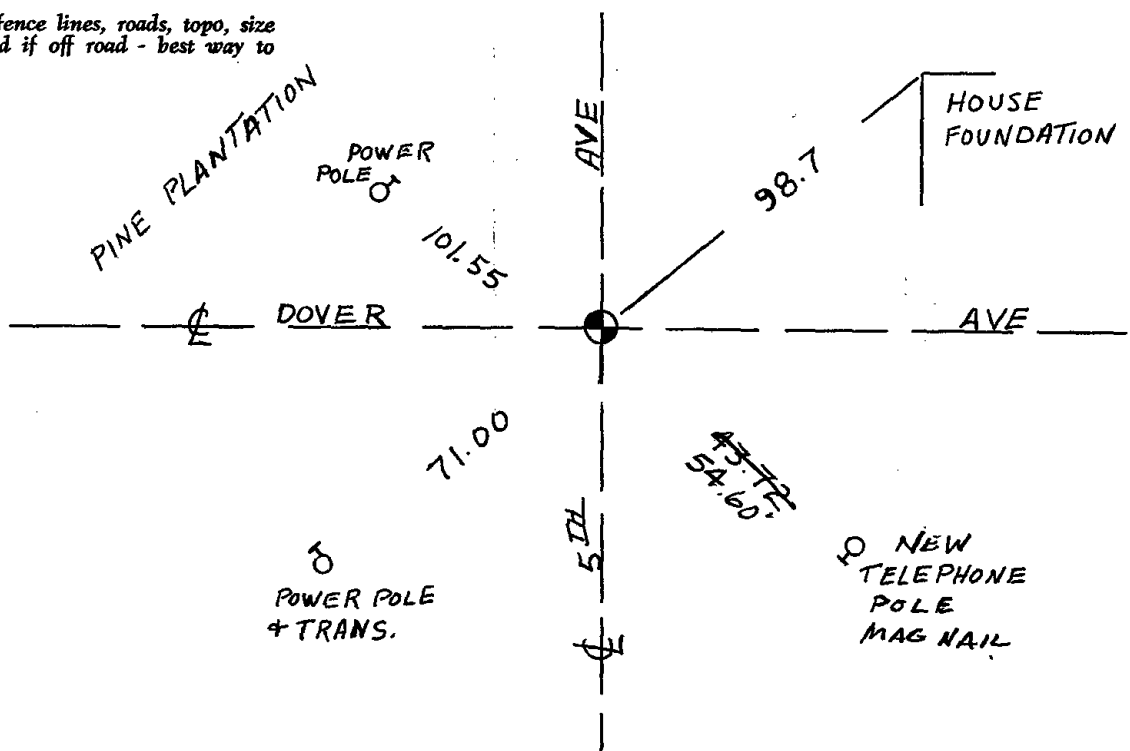
DATA SHOWN HERE ON
 CERTIFIED CORRECT:


Anthony B. Kiedrowski
 Registered Land Surveyor

DATE: 5/10/79

TIE SKETCH

Show at least four ties, also fence lines, roads, topo, size and type of witness trees and if off road - best way to arrive at corner.



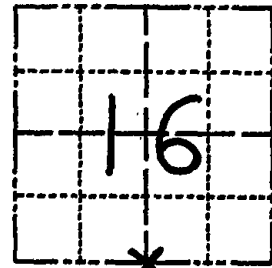


066

Government Land Corner Certificate

ADAMS County
 TYPE OF MONUMENT: HARRISON
 STATE PLANE COORDINATES: N _____
 E _____
 ELEVATION — M.S.L. DATUM: _____
 THETA ANGLE: _____
 FIELD BOOK: 54 (122) PAGE 55 (6)
 DRAWN BY: B.S.

CORNER NO. 66
 SECTION 16
 TOWN 17
 RANGE 7



LOCATION
 (Indicated by 'X')

SEAL:



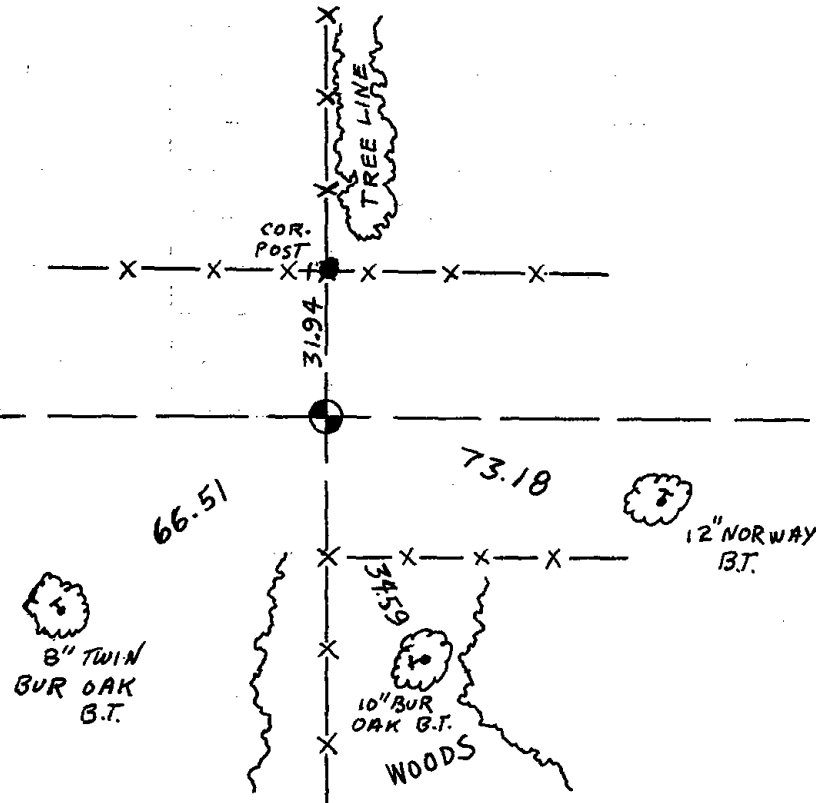
DATA SHOWN HERE ON
 CERTIFIED CORRECT:


Anthony B. Kiedrowski
 Registered Land Surveyor
 DATE: 5/10/79

Excavated with backhoe. Found 4 x 4" square x 13" dug in upright stone, down 13". Lowered stone an- set Harrison on top. Stone called for by Zenus Wise per old notes Vol. 2, March 5, 1878.

TIE SKETCH

Show at least four ties, also fence lines, roads, topo, size and type of witness trees and if off road - best way to arrive at corner.





067

ADAMS COUNTY

Survey Monument Record

TYPE OF MONUMENT: HARRISON

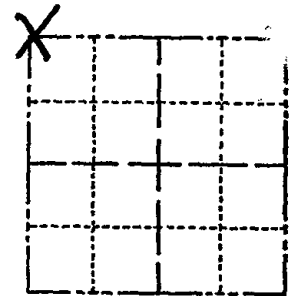
STATE PLANE COORDINATES: N _____
E _____

ELEVATION — M.S.L. DATUM: _____

THETA ANGLE: _____

FIELD BOOK: _____ PAGE _____

CORNER NO. 680⁽⁶⁷⁾
SECTION 22
TOWN 17
RANGE 7



LOCATION
(Indicated by 'X')

SEAL:



BASIS FOR MONUMENT LOCATION

(Use reverse side if necessary)

Show info such as: History of corner, with reference to Vol. and pg, dates, surveyor; exact description of monument replaced; if location computed, by taped or EDM traverse; landowner remarks, etc.

Anthony B. Kiedrowski, County Surveyor, excavated with backhoe opposite fence line.

Found 8" x 8" x 15" Stone with chisel cross in top.

Remonumented location with Standard Harrison Monument. Lowered stone and set Harrison on top.

CORNER O.K. 3-15-77 GR-SS
TOP BROKEN - BOTTOM IN PLACE 3-25-82 GR-SS
NEW TIE 1-23-87 JL-SS
CORNER OK 12-12-91 KZ-SG
TIES OK 1-29-97 CR-JG

CERTIFIED CORRECT:

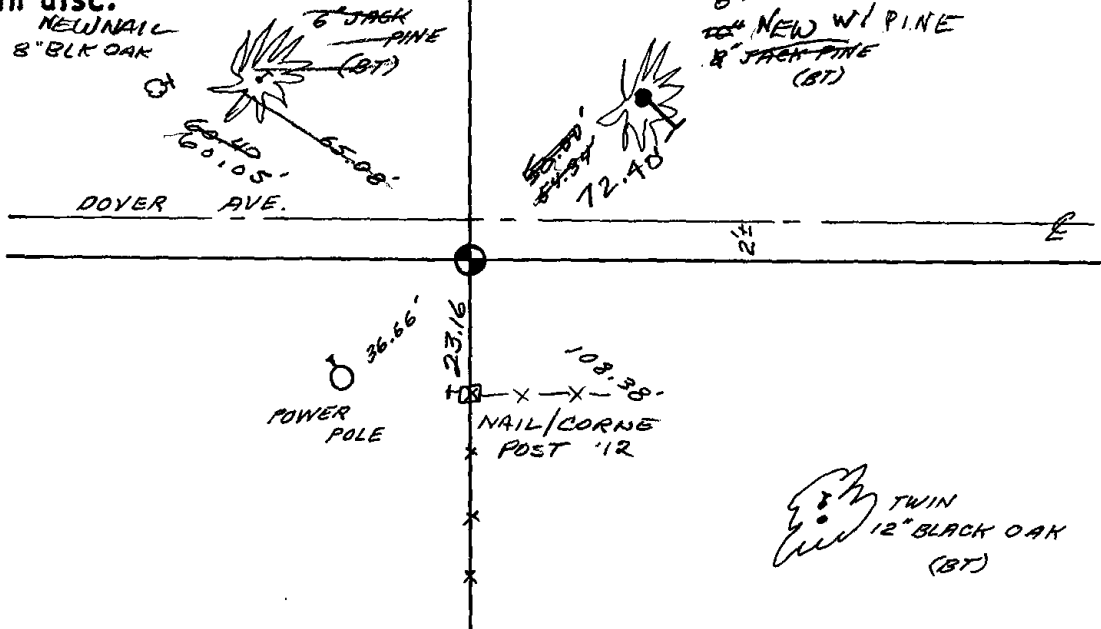
Dale C Hagen
Registered Land Surveyor

DATE: July 17, 1978

TIE SKETCH 1-GONE, 1-NEW TIE, 2-DT-DR

1-GONE, 2-NEW, 9-17-87-JG
(Show at least four ties), NEW TIE 1-27-12 MS

NOTE: Ties in trees to nail in disc.





* 0 6 8 *

068

ADAMS COUNTY

Survey Monument Record

TYPE OF MONUMENT: Standard Harrison

STATE PLANE COORDINATES: N _____

E _____

ELEVATION — M.S.L. DATUM: _____

THETA ANGLE: _____

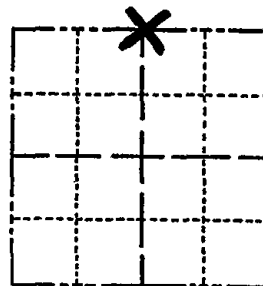
FIELD BOOK: _____ PAGE _____

CORNER NO. 176

SECTION 22

TOWN 17

RANGE 7



LOCATION
(Indicated by 'X')

SEAL:

BASIS FOR MONUMENT LOCATION

(Use reverse side if necessary)

Show info such as: History of corner, with reference to Vol. and pg, dates, surveyor; exact description of monument replaced; if location computed, by taped or EDM traverse; landowner remarks, etc.

Ran EDM/transit traverse around Sections 22,23 and 24, and tied into traverse around Section 27.

Excavation with backhoe yielded no evidence of the original corner or any subsequent remonumentation.

Set corner equidistant and on line between adjacent section corners.



CERTIFIED CORRECT:

Dale C Hagen
Registered Land Surveyor

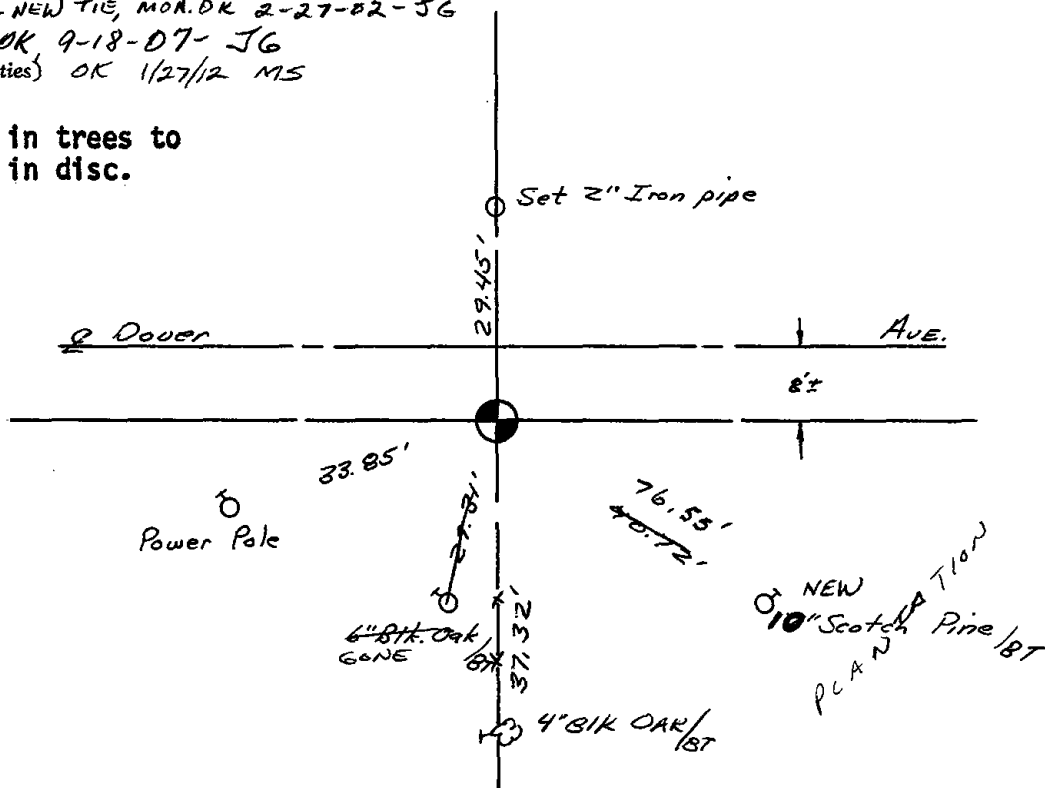
DATE: August 7, 1975

CORNER	O.K.	3-28-77	GR-SS
"	"	3-25-82	GR-SS
"	"	1-23-87	JL-SS
"	"	12-12-91	KZ-JC
TIES OK		1-29-77	CR-JG

TIE SKETCH 1-NEW TIE, MON. OK 2-27-82-JG

OK 9-18-07-JG
(Show at least four ties) OK 1/27/12 MS

NOTE: Ties in trees to nail in disc.







069

ADAMS COUNTY

Survey Monument Record

TYPE OF MONUMENT: Standard Harrison

STATE PLANE COORDINATES: N _____

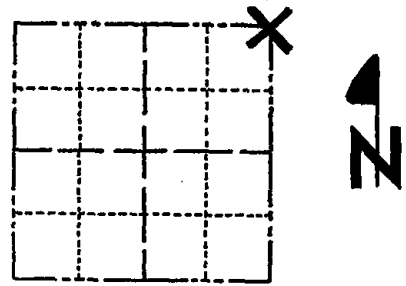
E _____

ELEVATION — M.S.L. DATUM: _____

THETA ANGLE: _____

FIELD BOOK: _____ PAGE _____

CORNER NO. 775
SECTION 22
TOWN 27
RANGE 7



LOCATION
(Indicated by 'X')

SEAL:



BASIS FOR MONUMENT LOCATION

(Use reverse side if necessary)

Show info such as: History of corner, with reference to Vol. and pg, dates, surveyor; exact description of monument replaced; if location computed, by taped or EDM traverse; landowner remarks, etc.

Ran EDM/transit traverse around Sections 22, 23 and 24 to determine search areas.

Excavation with backhoe by A.B. Kiedrowski, County Surveyor, yielded no evidence of the original corner or any remonumentation.

Set corner in center of Dover Avenue opposite fenceline to the North. Location fits original note and interior section subdivision of Section 23 well.

CERTIFIED CORRECT:

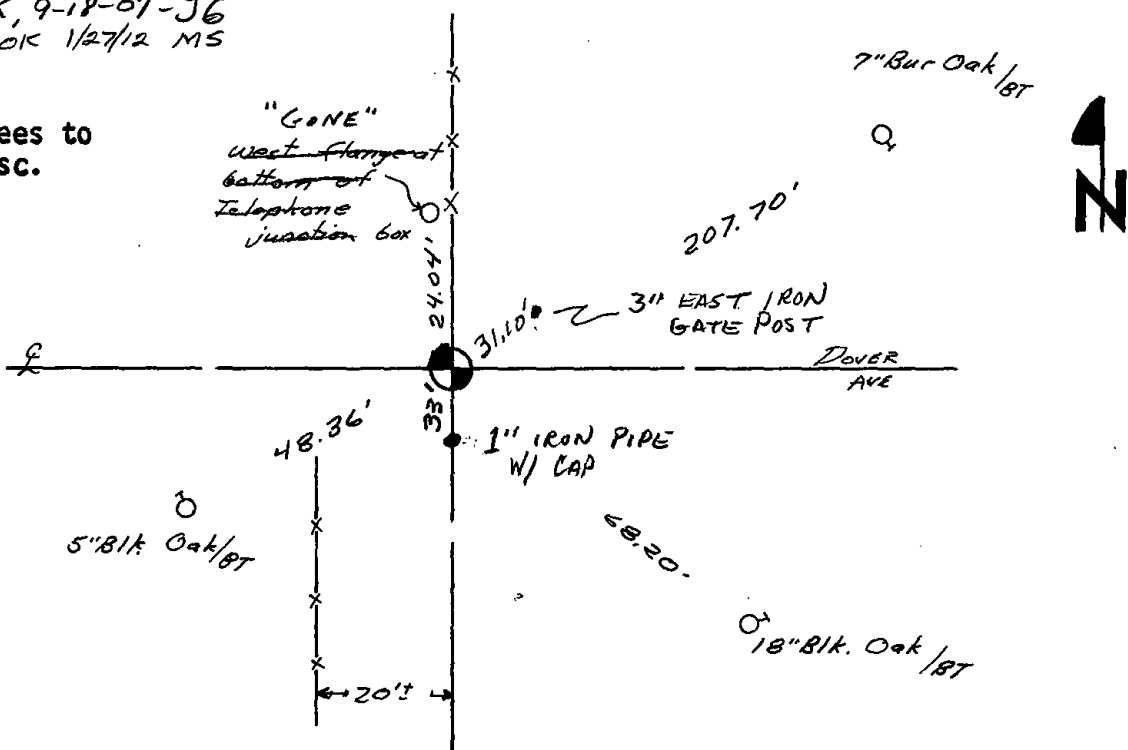
Dale C. Hagen
Registered Land Surveyor


DATE: August 7, 1975

CORNER O.K.	3-15-77	GR-SS
" "	3-25-82	GR-SS
" "	1-23-87	JL-SS
1-GONE, 2-NEW	12-12-91	KZ-SG
TIES OK	1-29-97	CR-J4

TIE SKETCH 1-GONE, 2-27-02-J6
OK, 9-18-07-J6
(Show at least four ties) OK 1/27/12 MS

NOTE: Ties in trees to nail in disc.







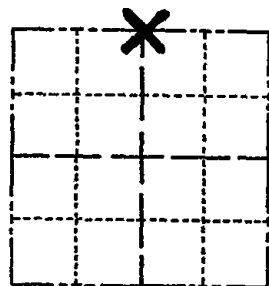
070

ADAMS COUNTY

Survey Monument Record

TYPE OF MONUMENT: Standard Harrison
 STATE PLANE COORDINATES: N _____
 E _____
 ELEVATION — M.S.L. DATUM: _____
 THETA ANGLE: _____
 FIELD BOOK: _____ PAGE _____

CORNER NO. 778
 SECTION 23
 TOWN 17
 RANGE 7



LOCATION
(Indicated by 'X')

SEAL:

BASIS FOR MONUMENT LOCATION


(Use reverse side if necessary)

Show info such as: History of corner, with reference to Vol. and pg, dates, surveyor; exact description of monument replaced; if location computed, by taped or EDM traverse; landowner remarks, etc.

Ran EDM/transit traverse around Sections 22, 23 and 24 to determine search areas.

Excavation with backhoe yielded no evidence of the original corner or any remonumentation.

Set corner Equidistant and on line between adjacent section corners.



CERTIFIED CORRECT:

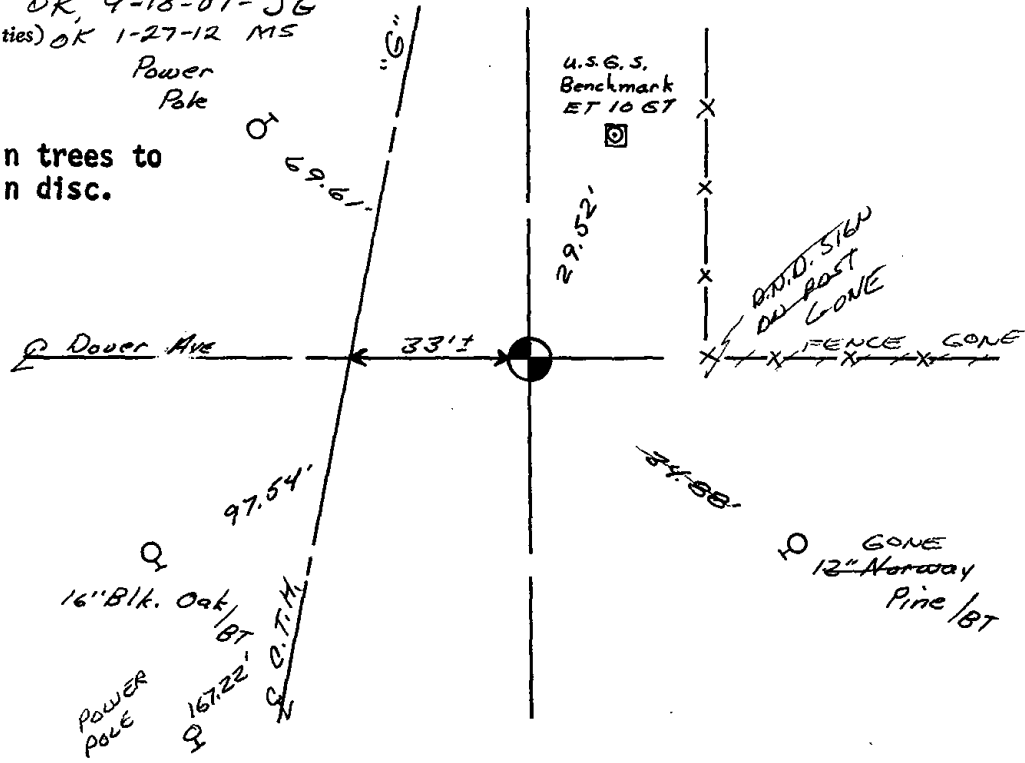
Dale C. Hagen
 Registered Land Surveyor


DATE: August 7, 1975

CORNER	O.K.	3-28-77	GR-SS
"	"	6-11-82	PK-SS
"	"	1-22-87	JL-SS
"	"	12-12-91	KZ-JG
TIES	OK	1-29-77	CR-JG

TIE SKETCH TIES OK 2-27-02-JG
 OK, 9-18-07-JG
 (Show at least four ties) OK 1-27-12 MS

NOTE: Ties in trees to nail in disc.







071

ADAMS COUNTY

Survey Monument Record

TYPE OF MONUMENT: Standard Harrison

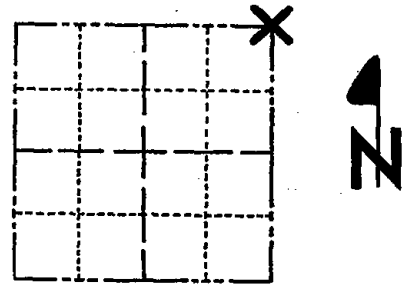
STATE PLANE COORDINATES: N _____
E _____

ELEVATION — M.S.L. DATUM: _____

THETA ANGLE: _____


FIELD BOOK: _____ PAGE _____

CORNER NO. 933
SECTION 23
TOWN 17
RANGE 7



LOCATION
(Indicated by 'X')

SEAL:



BASIS FOR MONUMENT LOCATION

(Use reverse side if necessary)

Show info such as: History of corner, with reference to Vol. and pg, dates, surveyor; exact description of monument replaced; if location computed, by taped or EDM traverse; landowner remarks, etc.

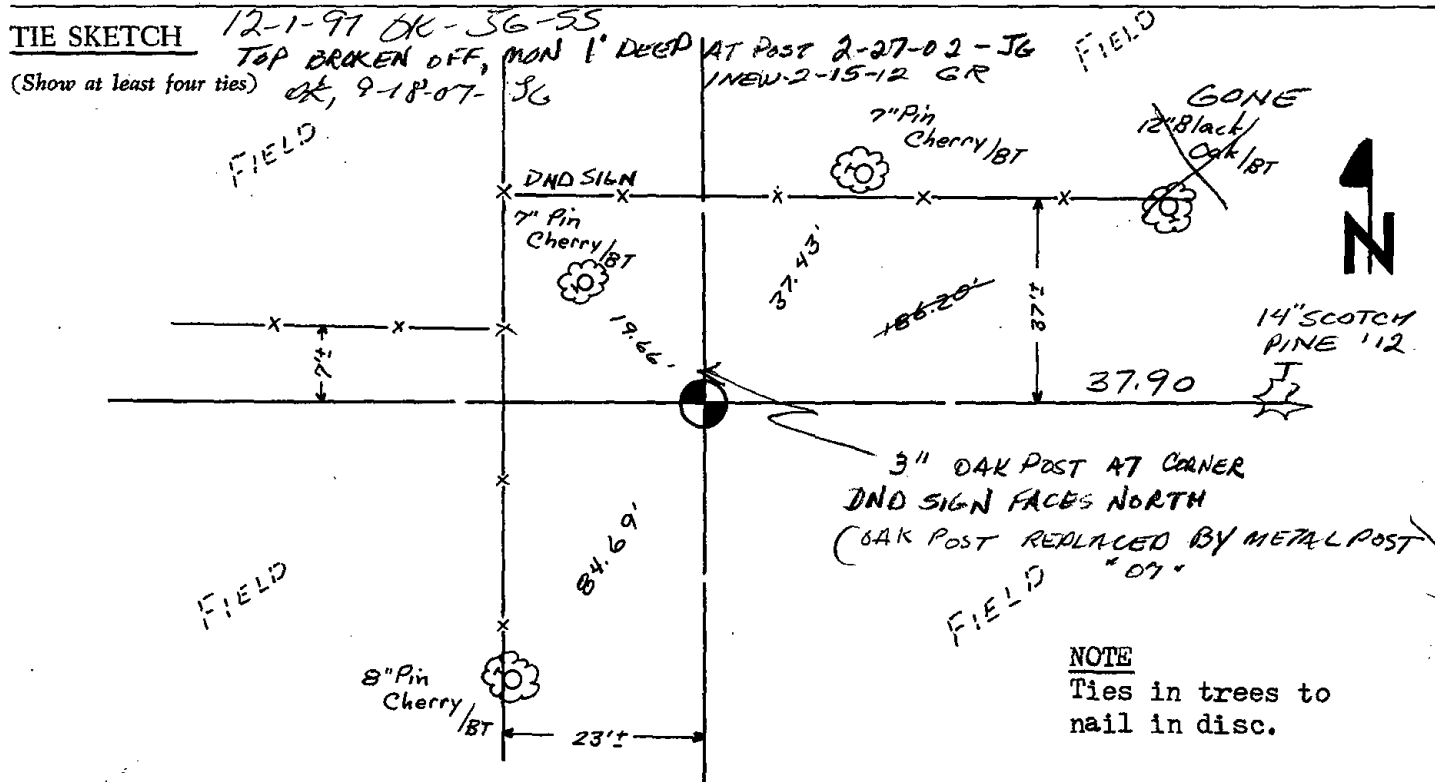
Ran EDM/transit traverse around Sections 22, 23 and 24, and portions of adjacent sections.

Could find no evidence of the original corner or any remonumentation.

Set corner by proration between the Northeast corner of Section 24 and the Northwest corner of Section 23, and proportional to existing possession lines in the North/South direction.

CORNER O.K. 3-28-77 GR-55
TOP BROKEN - BOTTOM IN PLACE 10" BELOW SURFACE 8-17-92 PK-55
TIES OK 3-18-97 SS
1-6-92 GR-56 OK

CERTIFIED CORRECT
Dale C. Hagen
Registered Land Surveyor
DATE: January 17, 1976



NOTE
Ties in trees to nail in disc.



072

ADAMS COUNTY

Survey Monument Record

TYPE OF MONUMENT: Harrison Monument

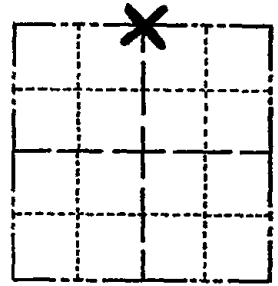
STATE PLANE COORDINATES: N _____
E _____

ELEVATION — M.S.L. DATUM: _____

THETA ANGLE: _____

FIELD BOOK: _____ PAGE _____

CORNER NO. 935
SECTION 24
TOWN 17
RANGE 7



LOCATION
(Indicated by 'X')

BASIS FOR MONUMENT LOCATION

(Use reverse side if necessary)

Show info such as: History of corner, with reference to Vol. and pg. dates, surveyor; exact description of monument replaced; if location computed, by taped or EDM traverse; landowner remarks, etc.

Ran EDM/transit traverse around Sections 22, 23 and 24, and portions of the adjacent sections.

Could find no evidence of the original corner or any remonumentation.

Set corner proportionally and on line between the adjacent section corners.

SEAL:



CORNER	O.K.	3-28-77	GR-55
"	"	6-11-82	PK-55
"	"	3-18-87	SS
"	"	1-2-92	GR-56

L-NEW, COR OK 2-19-97 JG-55

CERTIFIED CORRECT:

Dale C. Hagen
Registered Land Surveyor

DATE: January 17, 1976

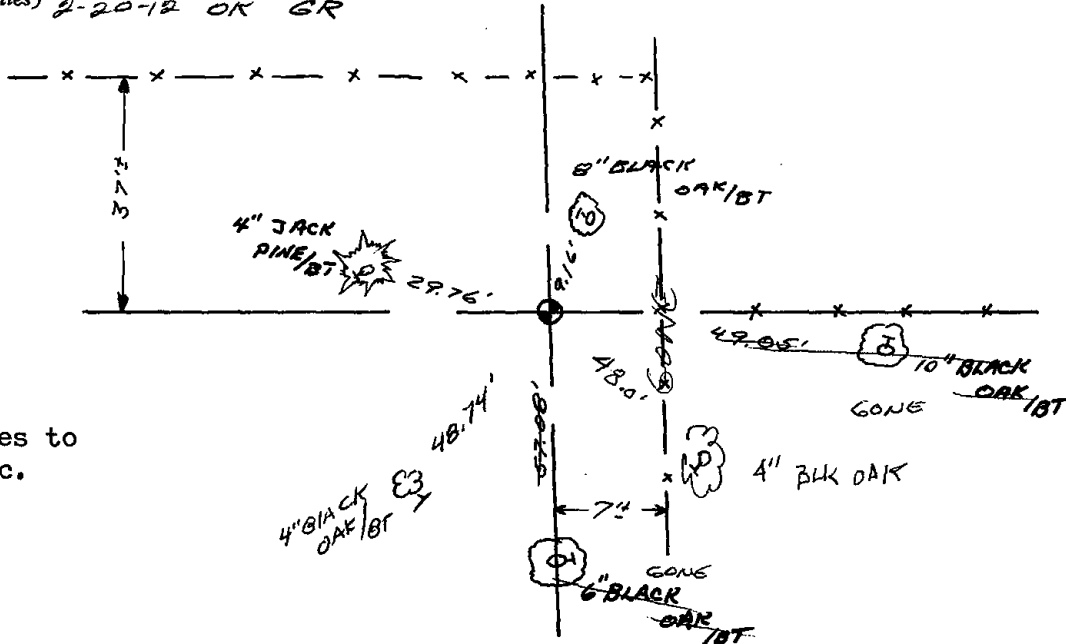
TIE SKETCH

OK 2-27-02 - JG

02/15/12 OK GR

OK, 9-18-07 - JG

(Show at least four ties) 2-20-12 OK GR



NOTE:

Ties in trees to nail in disc.



073

ADAMS COUNTY

Survey Monument Record

TYPE OF MONUMENT: Harrison standard

STATE PLANE COORDINATES: N _____

E _____

ELEVATION — M.S.L. DATUM: _____

THETA ANGLE: _____

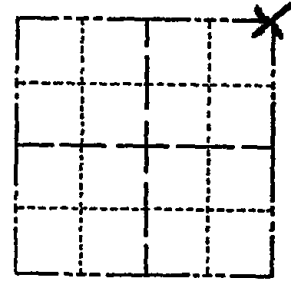
FIELD BOOK: 101 PAGE 3

CORNER NO. 805

SECTION 24

TOWN 17

RANGE 7



LOCATION
(Indicated by 'X')

SEAL:



BASIS FOR MONUMENT LOCATION

(Use reverse side if necessary)

Show info such as: History of corner, with reference to Vol. and pg, dates, surveyor; exact description of monument replaced; if location computed, by taped or EDM traverse; landowner remarks, etc.

Excavated with backhoe. Found remnant of 2" dia wood post, which came to a point. Location verified by an EDM traverse of the section. Monumented this point. No re-surveys of record or other evidence of the corner.

CORNER	O.K.	3-28-77	GR-55
"	"	4-20-82	GR-55
"	"	1-22-87	JL-55
"	"	1-2-92	GR-36
"	"	10-28-97	JG
"	"	2-21-02	JG

CERTIFIED CORRECT:

Anthony B. Kiedrowski
Registered Land Surveyor

DATE: 7/17/75

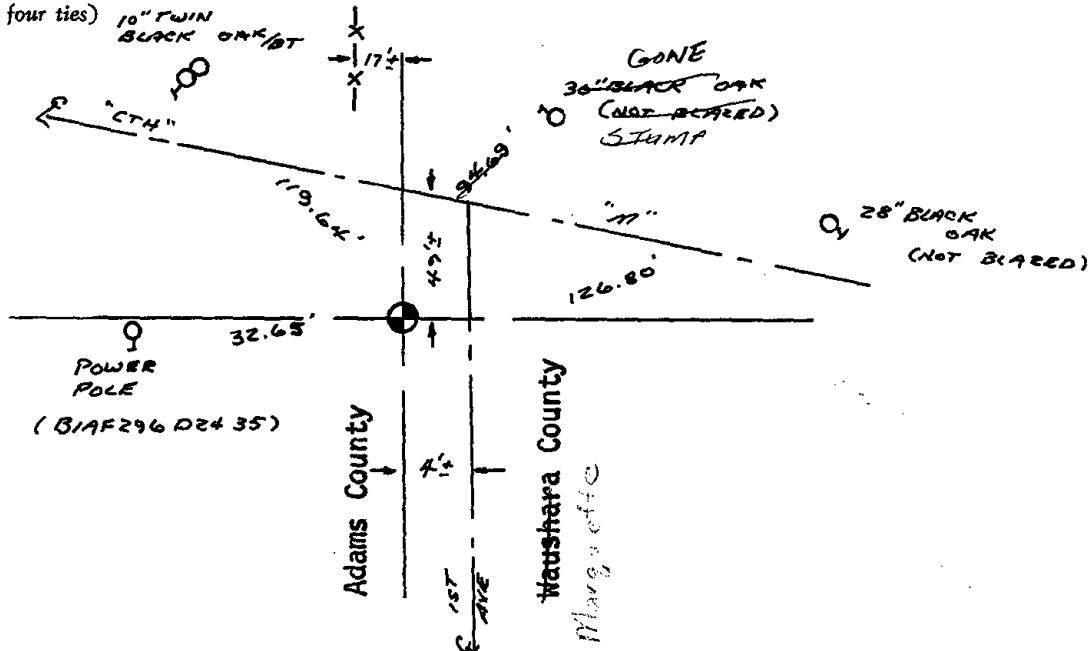
TIE SKETCH

3-TIES LEFT, CHECK 6/1 SURVEYS, 9-18-07 JG

OK 1/27/12 MS

Ties are to nails.

(Show at least four ties)



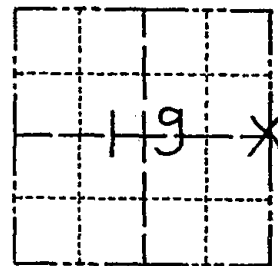


075

Government Land Corner Certificate

ADAMS County
 TYPE OF MONUMENT: HARRISON
 STATE PLANE COORDINATES: N _____
 E _____
 ELEVATION — M.S.L. DATUM: _____
 THETA ANGLE: _____
 FIELD BOOK: (153) PAGE (9)
 DRAWN BY: S.J.H

CORNER NO. 75
 SECTION 19
 TOWN 17
 RANGE 7




BASIS FOR MONUMENT LOCATION

Show info such as: History of corner, with reference to Vol. and pg., dates, surveyor; exact description of monument replaced; if location computed, by taped or EDM traverse; landowner remarks, etc. (Use reverse side if necessary)

No record of any resurveys. Excavated 6'x8' hole, found nothing. Corner is set on line and equidistant between Section corners.

SEAL:

LOCATION
(Indicated by 'X')



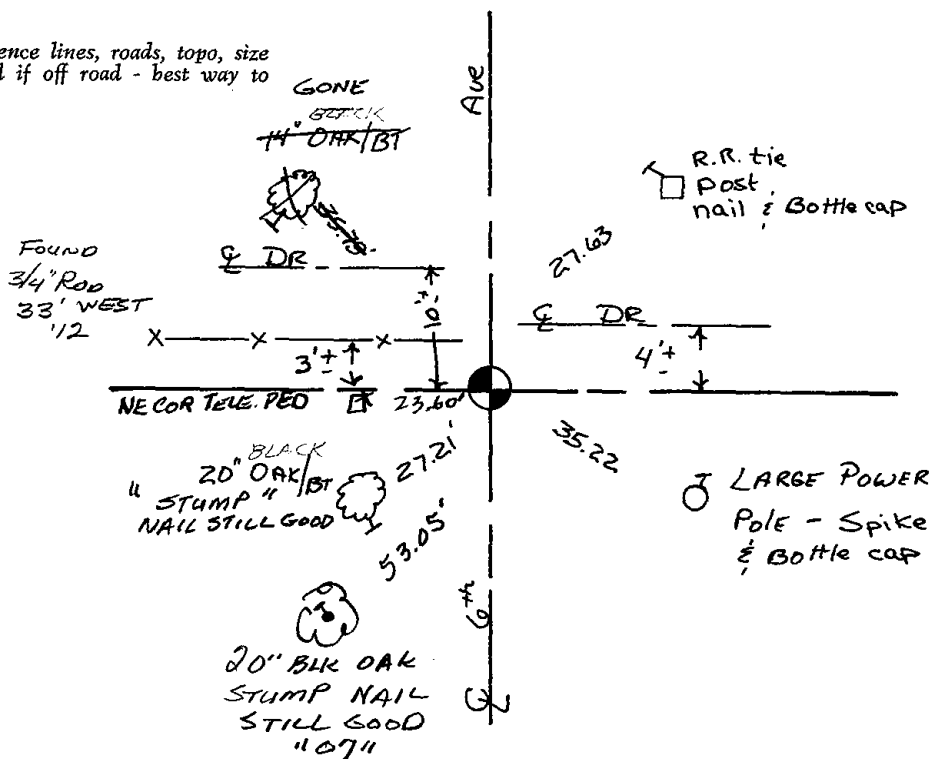
DATA SHOWN HERE ON
CERTIFIED CORRECT:

Anthony B. Kiedrowski
Registered Land Surveyor

DATE: 5-7-82

TIE SKETCH

Show at least four ties, also fence lines, roads, topo, size and type of witness trees and if off road - best way to arrive at corner.



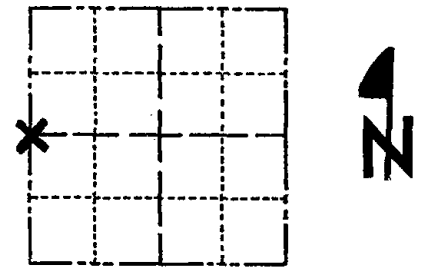


076

Government Land Corner Certificate

ADAMS County
 TYPE OF MONUMENT: HARRISON
 STATE PLANE COORDINATES: N _____
 E _____
 ELEVATION — M.S.L. DATUM: _____
 THETA ANGLE: _____
 FIELD BOOK: 54 (102) PAGE 55 (23)
 DRAWN BY: LANCE J. HABECK

CORNER NO. 76
 SECTION 21
 TOWN 17
 RANGE 7



LOCATION
(Indicated by 'X')

BASIS FOR MONUMENT LOCATION

Show info such as: History of corner, with reference to Vol. and pg., dates, surveyor; exact description of monument replaced; if location computed, by taped or EDM traverse; landowner remarks, etc. (Use reverse side if necessary)

Excavated with backhoe. Found 4 x 8 x 18" dug in diamond shaped granite stone with rotted 3" diameter post alongside. Record calls for stone as the corner. Moved stone slightly east and set Harrison at corner marked by stone.

Stone called for by Z. Wise, 1878
per old Field Book #2 p 141

SEAL:



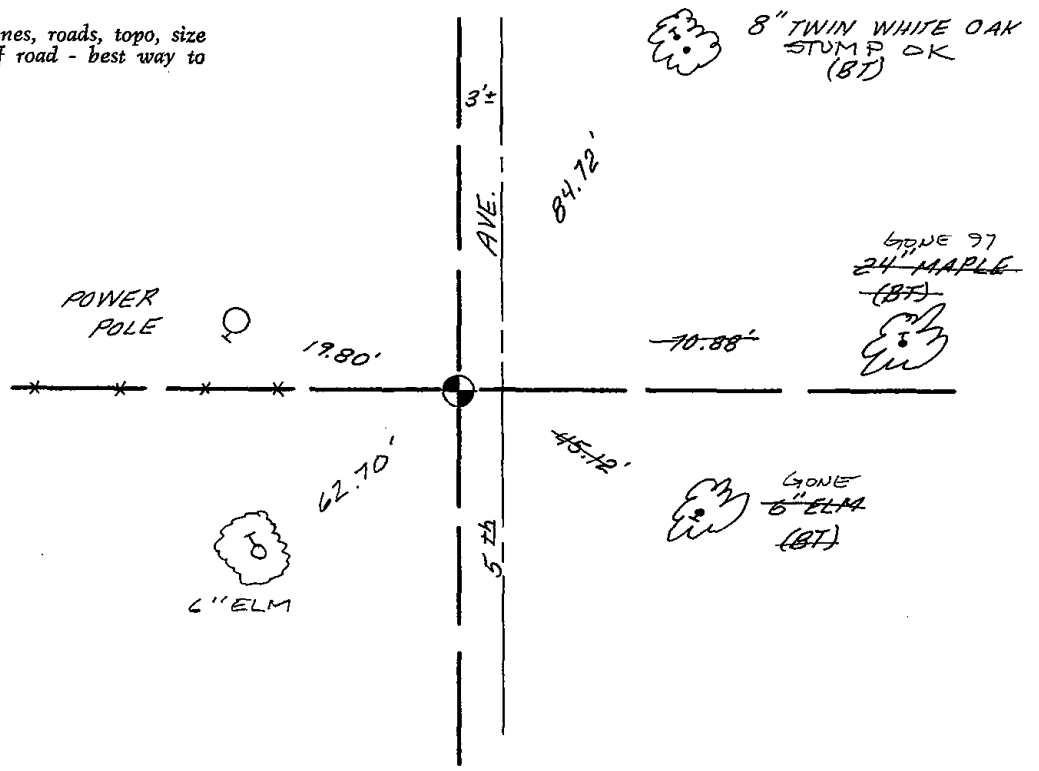
DATA SHOWN HERE ON
CERTIFIED CORRECT:

Anthony B. Kiedrowski
Registered Land Surveyor

DATE: 6/13/79

TIE SKETCH

Show at least four ties, also fence lines, roads, topo, size and type of witness trees and if off road - best way to arrive at corner.





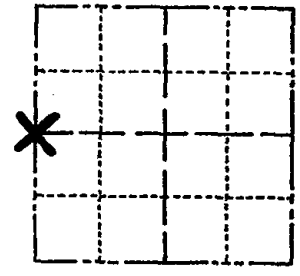
077

ADAMS COUNTY

Survey Monument Record

TYPE OF MONUMENT: Standard Harrison
STATE PLANE COORDINATES: N
E
ELEVATION - M.S.L. DATUM:
THETA ANGLE:
FIELD BOOK: PAGE

CORNER NO. 777
SECTION 22
TOWN 17
RANGE 7



LOCATION (Indicated by 'X')

SEAL:

BASIS FOR MONUMENT LOCATION

(Use reverse side if necessary)

Show info such as: History of corner, with reference to Vol. and pg, dates, surveyor; exact description of monument replaced; if location computed, by taped or EDM traverse; landowner remarks, etc.

Ran EDM/transit traverse around Sections 22, 23 and 24 to determine search areas.

Could find no evidence of the original corner or any subsequent remonumentation.

Set the corner equidistant and on line between the adjacent section corners.



CERTIFIED CORRECT:

Dale C Hagen
Registered Land Surveyor

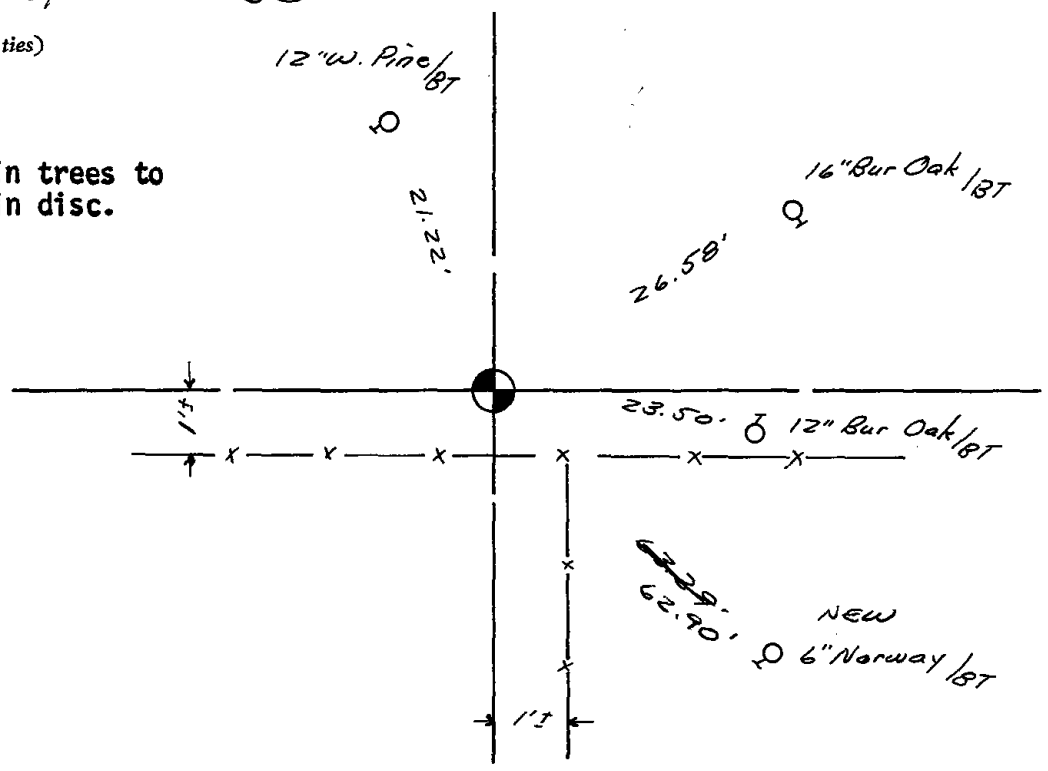
DATE: August 7, 1975

Table with 4 columns: CORNER, o.k., date, and surveyor. Rows include dates like 3-15-77, 6-11-82, 1-23-87, 7-20-92, 10-28-97, and 2-07-02.

TIE SKETCH OK, 9-17-07 - JG

(Show at least four ties)

NOTE: Ties in trees to nail in disc.







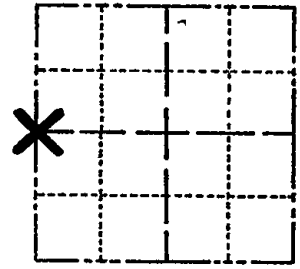
078

ADAMS COUNTY

Survey Monument Record

TYPE OF MONUMENT: Standard Harrison
STATE PLANE COORDINATES: N 43°55'49.7"
HAND HELD NAVIGATION RW 89°38'16.3"
ELEVATION - M.S.L. DATUM:
THETA ANGLE:
FIELD BOOK: PAGE

CORNER NO. 934 (78)
SECTION 23
TOWN 17
RANGE 7



BASIS FOR MONUMENT LOCATION

(Use reverse side if necessary)


Show info such as: History of corner, with reference to Vol. and pg, dates, surveyor; exact description of monument replaced; if location computed, by taped or EDM traverse; landowner remarks, etc.

Ran EDM/transit traverse around sections 22, 23 and 24, and portions of the adjacent section.

Could find no evidence of the original corner or any re-monumentation.

Set corner proportionately and on line between the adjacent section corners.

LOCATION (Indicated by 'X')
SEAL:



CORNER O.K. 3-15-77 GR-SS
" " 6-11-82 PR-SS
" " 3-18-87 SS
1-GONE, 1-NEW MON. OK 7-20-92, JG
ALL OK, MON. OK 12-1-97 JG-SS
ALL OK 2-27-02 -JG

CERTIFIED CORRECT:

Dale C. Hagen (signature)

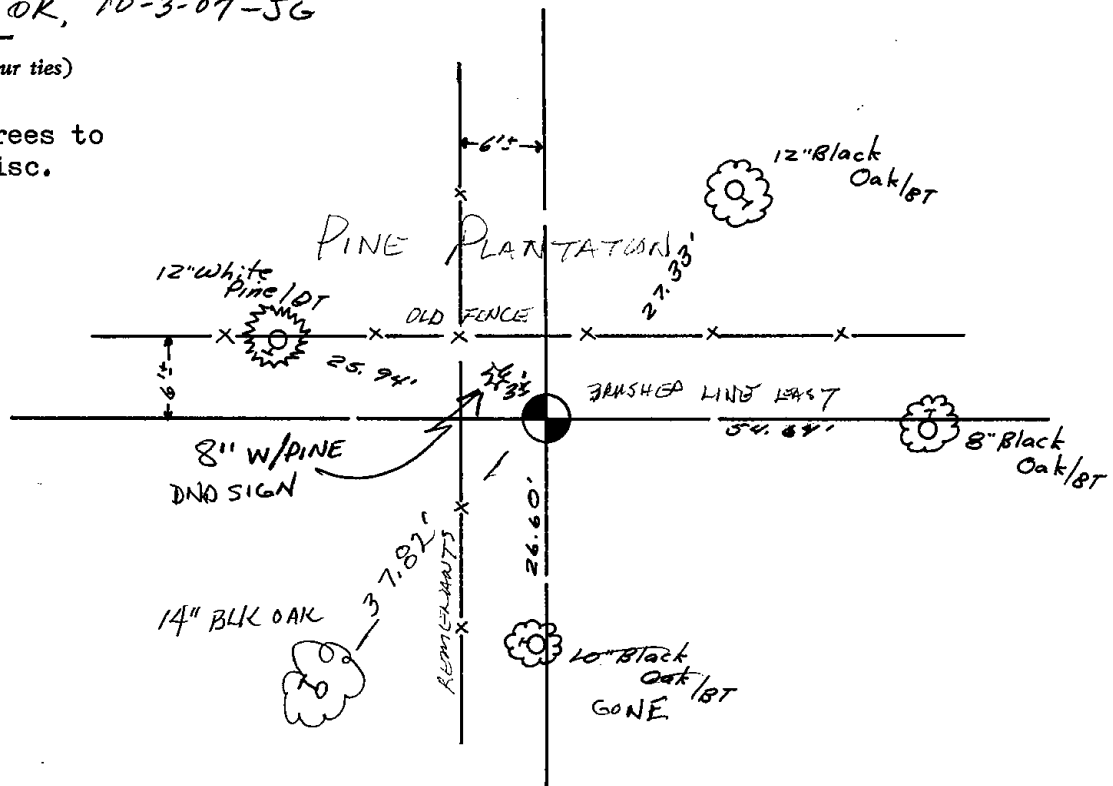
Registered Land Surveyor
DATE: January 07, 1976

TIE SKETCH OK, 10-3-07-JG

(Show at least four ties)

NOTE

Ties in trees to nail in disc.





079

ADAMS COUNTY

Survey Monument Record

TYPE OF MONUMENT: Standard Harrison

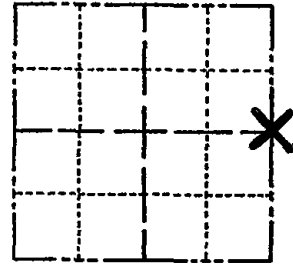
STATE PLANE COORDINATES: N _____
E _____

ELEVATION — M.S.L. DATUM: _____

THETA ANGLE: _____

FIELD BOOK: _____ PAGE _____

CORNER NO. 779⁷⁹
SECTION 23
TOWN 17
RANGE 7



BASIS FOR MONUMENT LOCATION

(Use reverse side if necessary)

Show info such as: History of corner, with reference to Vol. and pg, dates, surveyor; exact description of monument replaced; if location computed, by taped or EDM traverse; landowner remarks, etc.

Ran EDM/transit traverse around Sections 22, 23 and 24 and tied into traverse around Section 27.

Could find no evidence of the original corner or any remonumentation.

Set corner equidistant and on line between adjacent section corners.

LOCATION (Indicated by 'X')
SEAL:



CERTIFIED CORRECT:

Dale C. Hagen
Registered Land Surveyor

DATE: August 7, 1975

CORNER O.K. 3-15-77 GR-SS
" " 6-11-82 PR-SS
" " 1-6-87 GR
" " 7-20-92 JG
ALL TIES GONE - TOP BROKEN 12-1-97 JG-SS
BOTTOM IN PLACE & NEED TIES
OK, 2-13-02 - JG

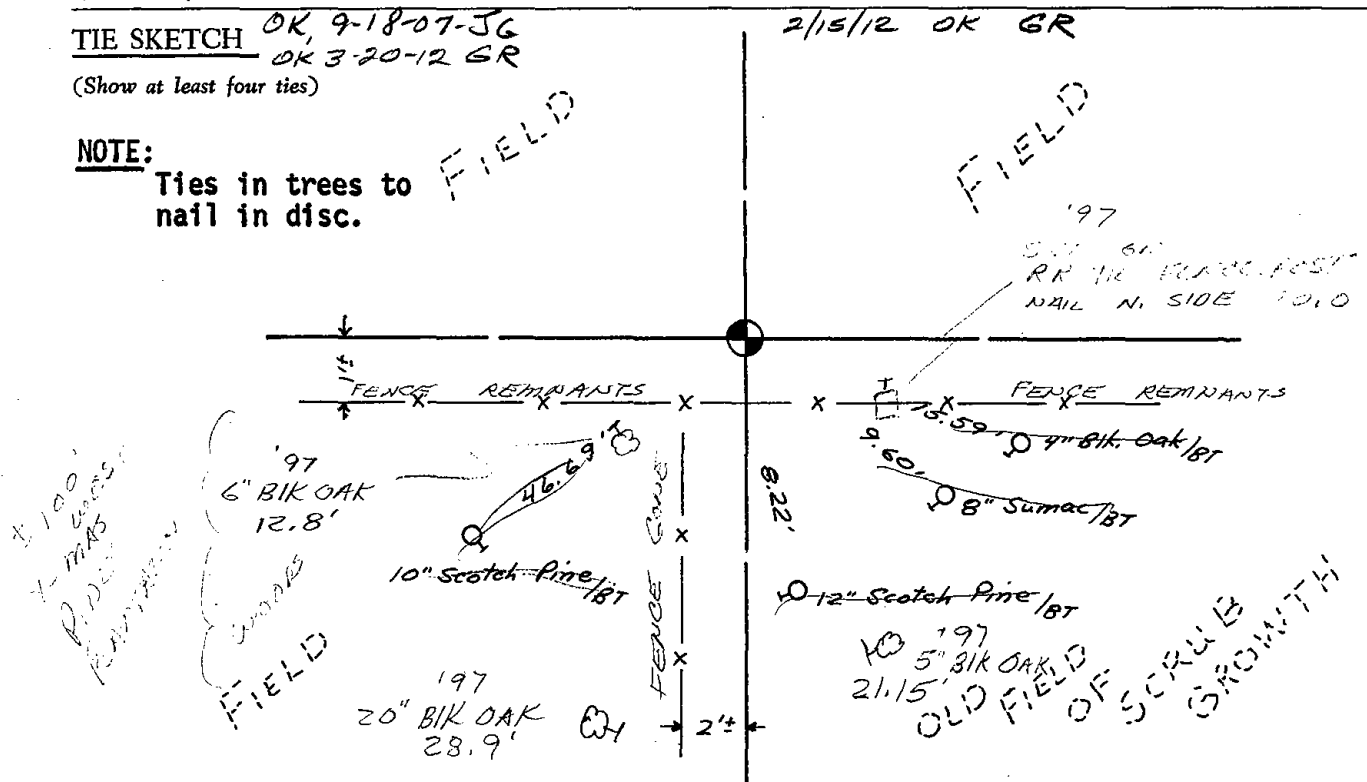
TIE SKETCH OK, 9-18-07-JG
OK 3-20-12 GR
(Show at least four ties)

NOTE:


Ties in trees to nail in disc.

FIELD

FIELD







080

ADAMS COUNTY

Survey Monument Record

TYPE OF MONUMENT: Standard Harrison

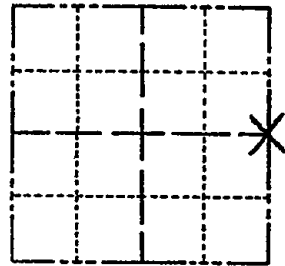
STATE PLANE COORDINATES: N _____
E _____

ELEVATION — M.S.L. DATUM: _____

THETA ANGLE: _____

FIELD BOOK: _____ PAGE _____

CORNER NO. 936
SECTION 24
TOWN 17
RANGE 7



LOCATION
(Indicated by 'X')

BASIS FOR MONUMENT LOCATION

(Use reverse side if necessary)

Show info such as: History of corner, with reference to Vol. and pg, dates, surveyor; exact description of monument replaced; if location computed, by taped or EDM traverse; landowner remarks, etc.

SEAL:



Ran EDM/transit traverse around Sections 22, 23 and 24 to determine search areas.

Excavation with backhoe by A.B.Kiedrowski, Adams County Surveyor, yielded no evidence of the original corner or any remonumentation.

Set corner proportionately and on line between the Northeast and Southeast corners of Section 24.

CORNER	O.K.	3-28-77	GR-SS
"	"	4-20-82	GR-SS
"	"	1-22-87	JL-SS
"	"	1-2-92	GR-JG
"	"	10-28-97	JG

CERTIFIED CORRECT:

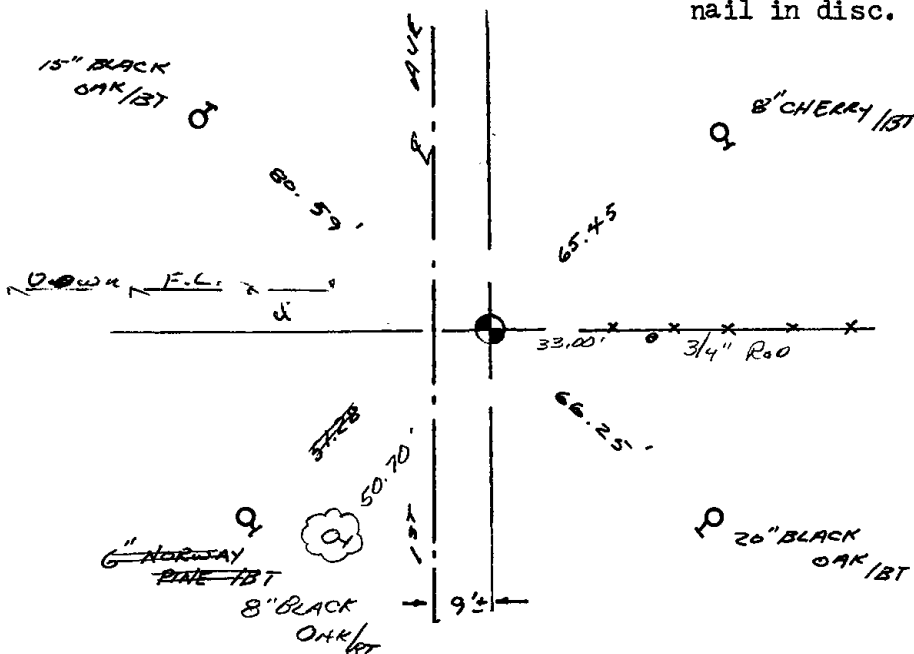
Dale C. Hagen
Registered Land Surveyor

DATE: January 17, 1976

TIE SKETCH " 2-27-02-JG
DK 9-18-07-JG
(Show at least four ties) OK 2-20-12 MS

NOTE:

Ties in trees to nail in disc.



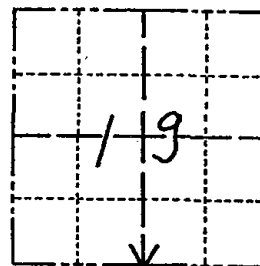


082

Government Land Corner Certificate

ADAMS County
 TYPE OF MONUMENT: HARRISON MAG NAIL 11-02-05
 STATE PLANE COORDINATES: N AFTER CONSTRUCTION
 E _____
 ELEVATION — M.S.L. DATUM: _____
 THETA ANGLE: _____
 FIELD BOOK: (109) PAGE (8)
 DRAWN BY: S.J.H.

CORNER NO. 82
 SECTION 19
 TOWN 17
 RANGE 7




LOCATION
(Indicated by 'X')

BASIS FOR MONUMENT LOCATION

Show info such as: History of corner, with reference to Vol. and pg., dates, surveyor; exact description of monument replaced; if location computed, by taped or EDM traverse; landowner remarks, etc. (Use reverse side if necessary)

No record of any resurveys. Excavated 6'x7' hole, found nothing. Corner is set on a straight line between opposite Section corners and in proportion to the original government notes.

SEAL:



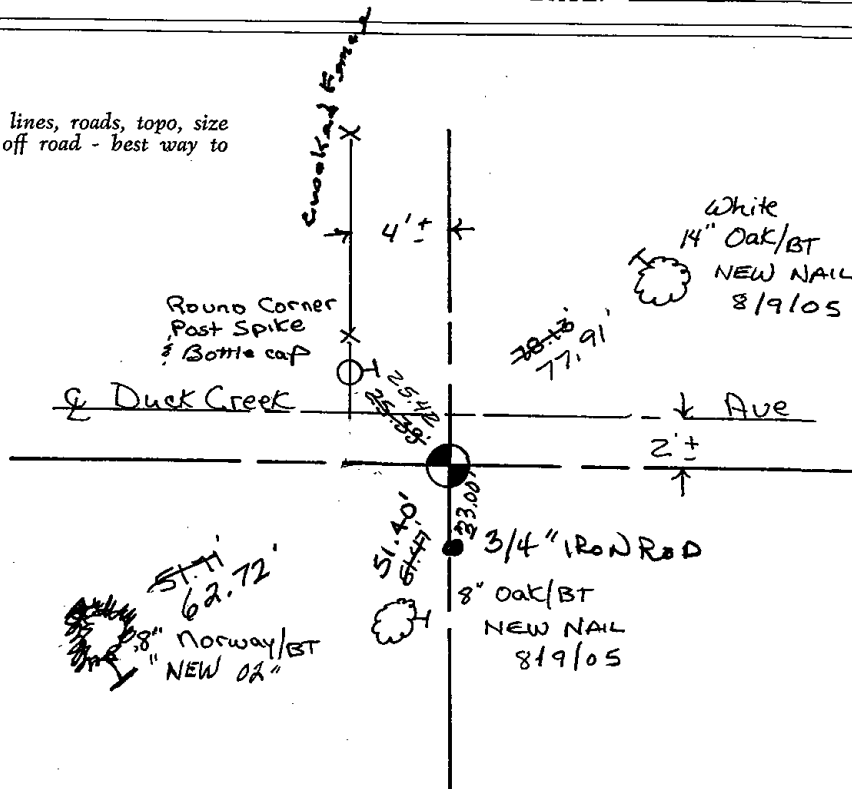
DATA SHOWN HERE ON
CERTIFIED CORRECT:

Anthony B. Kiedrowski
Registered Land Surveyor

DATE: 5-7-82

TIE SKETCH

Show at least four ties, also fence lines, roads, topo, size and type of witness trees and if off road - best way to arrive at corner.



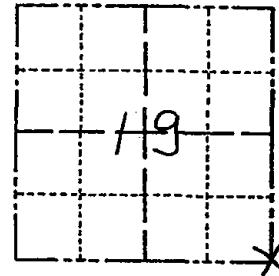


083

Government Land Corner Certificate

ADAMS County
 TYPE OF MONUMENT: HARRISON
 STATE PLANE COORDINATES: N _____
 E _____
 ELEVATION — M.S.L. DATUM: _____
 THETA ANGLE: _____
 FIELD BOOK: _____ (103) PAGE _____ (7)
 DRAWN BY: S.J.H.

CORNER NO. 83
 SECTION 19
 TOWN 17
 RANGE 7




BASIS FOR MONUMENT LOCATION

Show info such as: History of corner, with reference to Vol. and pg., dates, surveyor; exact description of monument replaced; if location computed, by taped or EDM traverse; landowner remarks, etc. (Use reverse side if necessary)

No record of any resurveys. Excavated 11'x12'x2' deep hole, found no trace of any previous monumentation. Also, could not identify any evidence of original BT stump (N 60 W, 6 links). This corner is set by extending and doubling the North line of the NE 1/4 of Section 29. This location fits possession lines a mile North, West and South very well.

SEAL:



LOCATION
 (Indicated by 'X')

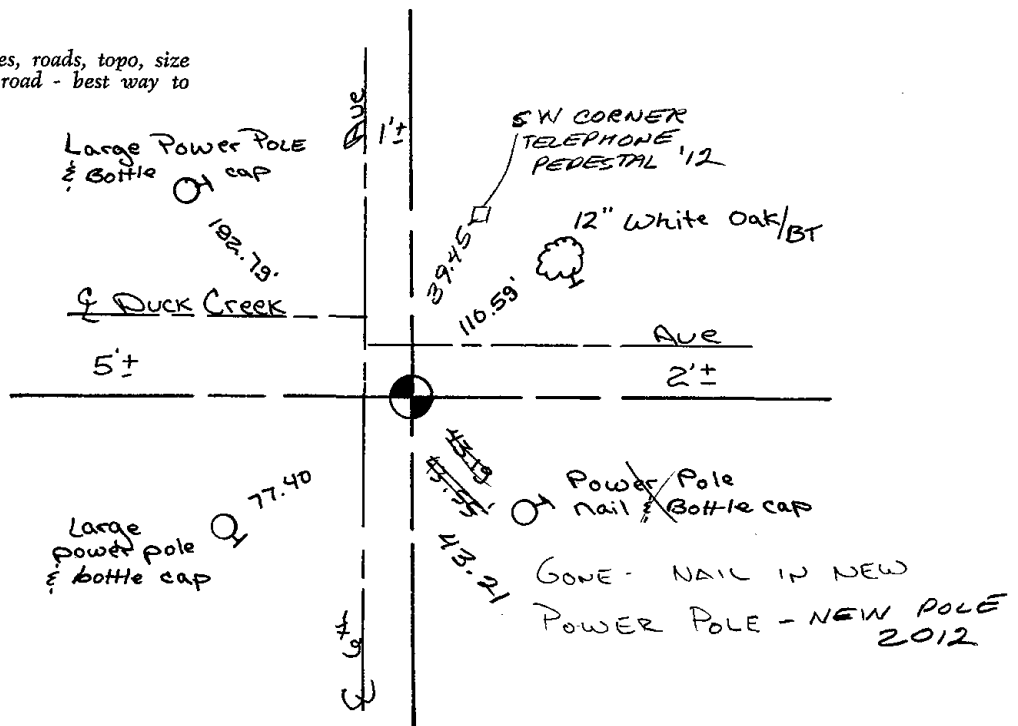
DATA SHOWN HERE ON
 CERTIFIED CORRECT:

Anthony B. Kiedrowski
 Registered Land Surveyor

DATE: 5-7-82

TIE SKETCH

Show at least four ties, also fence lines, roads, topo, size and type of witness trees and if off road - best way to arrive at corner.



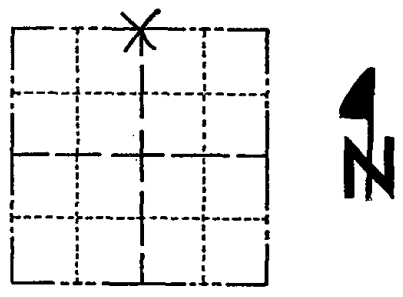


084

Government Land Corner Certificate

ADAMS County
 TYPE OF MONUMENT: HARRISON
 STATE PLANE COORDINATES: N _____
 E _____
 ELEVATION — M.S.L. DATUM: _____
 THETA ANGLE: _____
 FIELD BOOK: (LOG/PAGE (22))
 DRAWN BY: S.J.M.

CORNER NO. 84
 SECTION 29
 TOWN 17
 RANGE 7



LOCATION (Indicated by 'X')

BASIS FOR MONUMENT LOCATION

Show info such as: History of corner, with reference to Vol. and pg., dates, surveyor; exact description of monument replaced; if location computed, by taped or EDM traverse; landowner remarks, etc. (Use reverse side if necessary)

No record of any resurveys. Found bottom 8" of 3" diameter rotted wood stake. Replaced stake with Harrison.

SEAL:



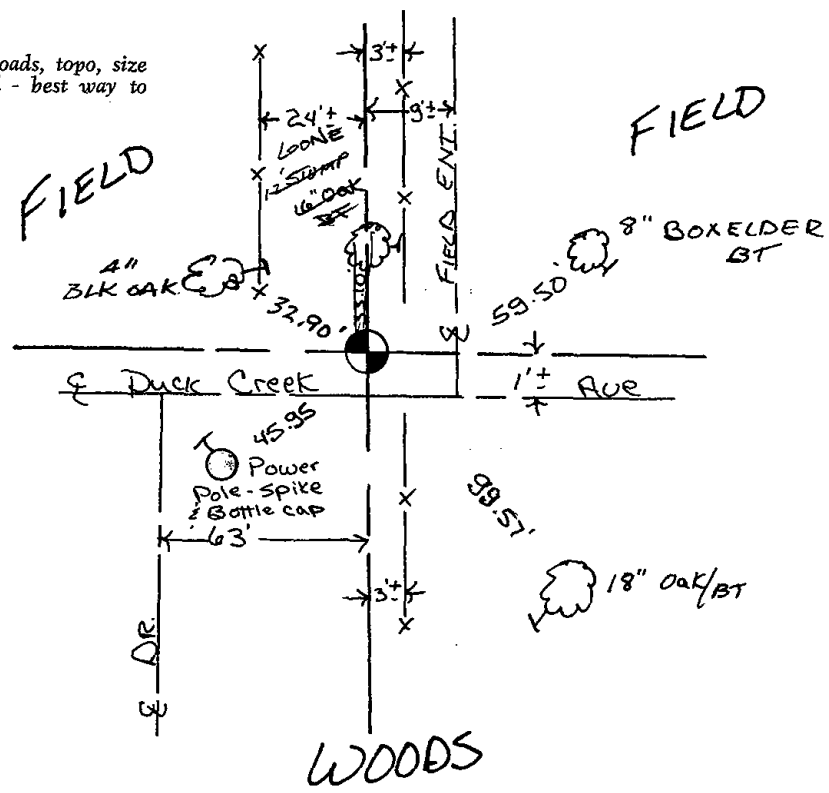
DATA SHOWN HERE ON CERTIFIED CORRECT:

Anthony B. Kiedrowski
Registered Land Surveyor

DATE: 5-7-82

TIE SKETCH

Show at least four ties, also fence lines, roads, topo, size and type of witness trees and if off road - best way to arrive at corner.





085

Government Land Corner Certificate

ADAMS County

TYPE OF MONUMENT: HARRISON

STATE PLANE COORDINATES: N _____
E _____

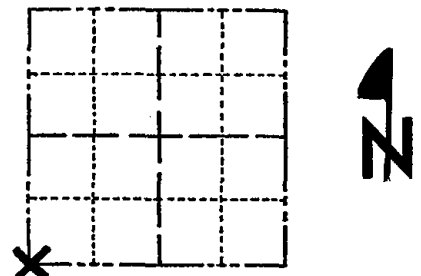
ELEVATION — M.S.L. DATUM: _____

THETA ANGLE: _____

FIELD BOOK: 54 (102) PAGE 56 (25)

DRAWN BY: LANCE J. HABECK

CORNER NO. 85
SECTION 21
TOWN 17
RANGE 7



LOCATION
(Indicated by 'X')

BASIS FOR MONUMENT LOCATION

Show info such as: History of corner, with reference to Vol. and pg., dates, surveyor; exact description of monument replaced; if location computed, by taped or EDM traverse; landowner remarks, etc. (Use reverse side if necessary)

Excavated with backhoe. Found 4 x 6 x 4" square stone encircled by 10 smaller granite and sand stones. Local resident stopped by and said there were no stones natural to the immediate area. We found no other stone in the 2' x 10' hole. (See picture) Stone called for by Z. Wiser, 1878.

old field book 2, pg 141

SEAL:



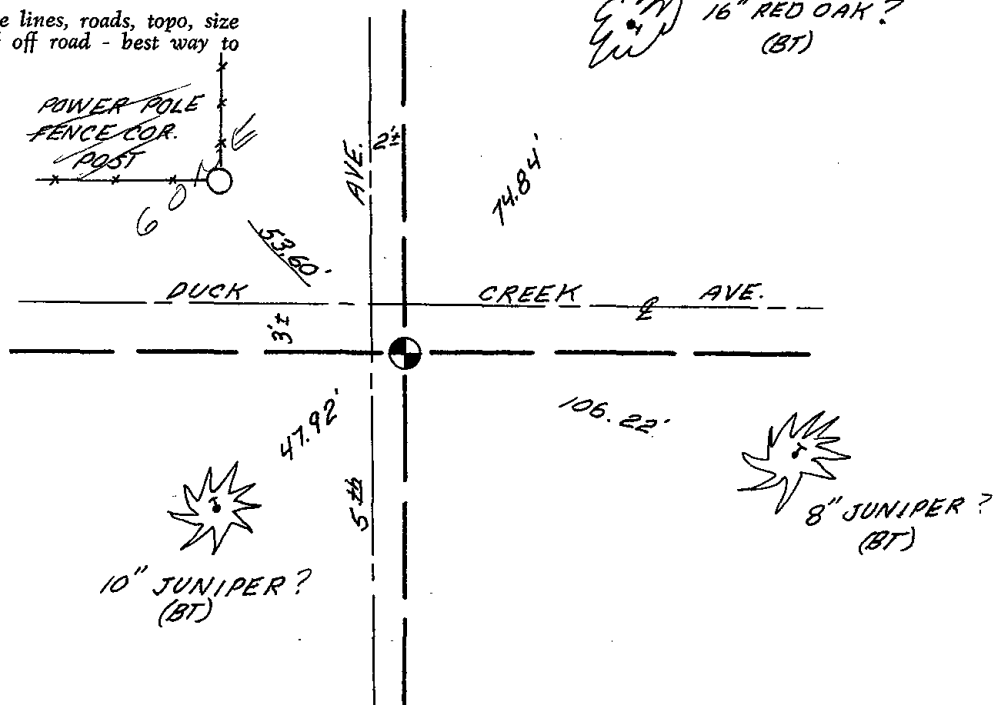
DATA SHOWN HERE ON
CERTIFIED CORRECT:

Anthony B. Kiedrowski
Registered Land Surveyor

DATE: 6/13/79

TIE SKETCH

Show at least four ties, also fence lines, roads, topo, size and type of witness trees and if off road - best way to arrive at corner.





086

Government Land Corner Certificate

ADAMS County

TYPE OF MONUMENT: **HARRISON**

STATE PLANE COORDINATES: N _____
E _____

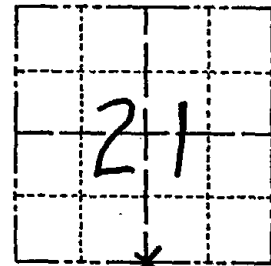
ELEVATION — M.S.L. DATUM: _____

THETA ANGLE: _____

FIELD BOOK: 54 PAGE 56

DRAWN BY: **B. SULLIVAN**

CORNER NO. 86
SECTION 21
TOWN 17
RANGE 7



LOCATION
(Indicated by 'X')

BASIS FOR MONUMENT LOCATION

Show info such as: History of corner, with reference to Vol. and pg., dates, surveyor; exact description of monument replaced; if location computed, by taped or EDM traverse; landowner remarks, etc. (Use reverse side if necessary)

Set corner equidistant and on line between adjacent section corners. Excavation with backhoe opposite the fences yielded no evidence of any previous monumentation.

SEAL:



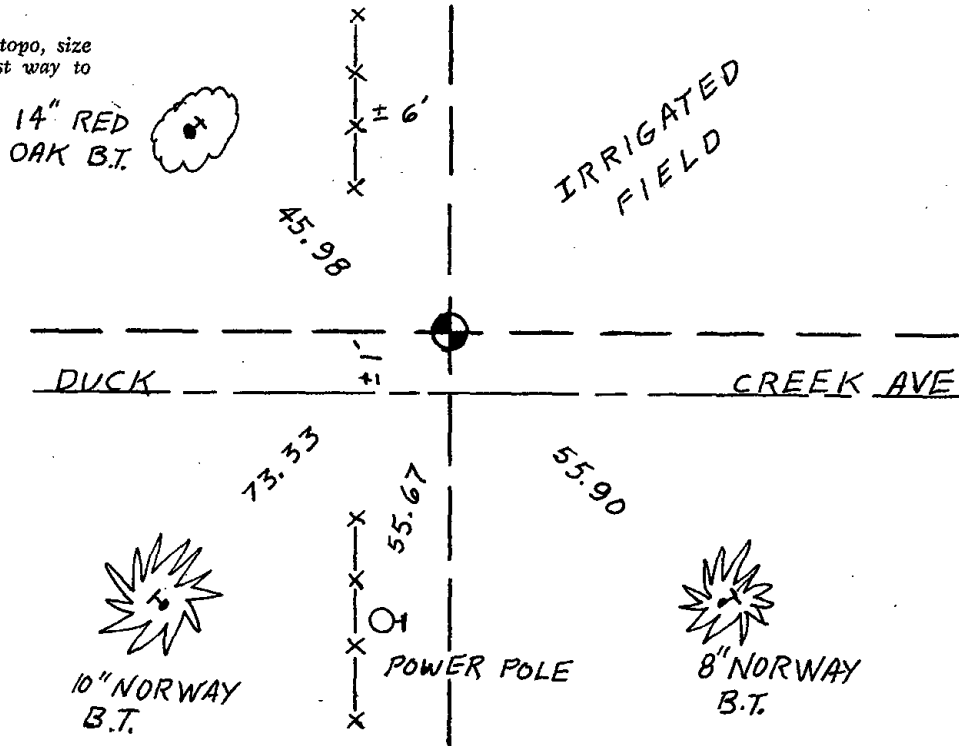
DATA SHOWN HERE ON
CERTIFIED CORRECT:

Gregory P. Rhinehart
Registered Land Surveyor

DATE: 7/3/79

TIE SKETCH

Show at least four ties, also fence lines, roads, topo, size and type of witness trees' and if off road - best way to arrive at corner.





087

ADAMS COUNTY

Survey Monument Record

TYPE OF MONUMENT: Standard Harrison

STATE PLANE COORDINATES: N _____
E _____

ELEVATION — M.S.L. DATUM: _____

THETA ANGLE: _____

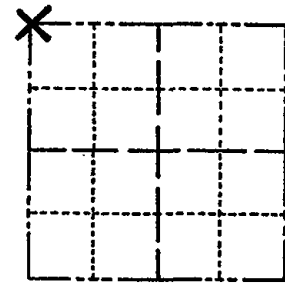
FIELD BOOK: _____ PAGE _____

CORNER NO. 550

SECTION 27

TOWN 17

RANGE 7



LOCATION
(Indicated by 'X')

BASIS FOR MONUMENT LOCATION

(Use reverse side if necessary)

Show info such as: History of corner, with reference to Vol. and pg, dates, surveyor; exact description of monument replaced; if location computed, by taped or EDM traverse; landowner remarks, etc.

SEAL:



Ran EDM/transit traverse around entire Section 27 to determine search areas.

Dug with backhoe for corner and found 9" x 12" x 8" Hardhead with point up with drill hole, stone having been dug in and apparently not disturbed.

Replaced same with Standard Harrison Monument. SEE ADAMS COUNTY SURVEY FIELD NOTES: VOL. 2 PG 141 - Z. WISE 1878

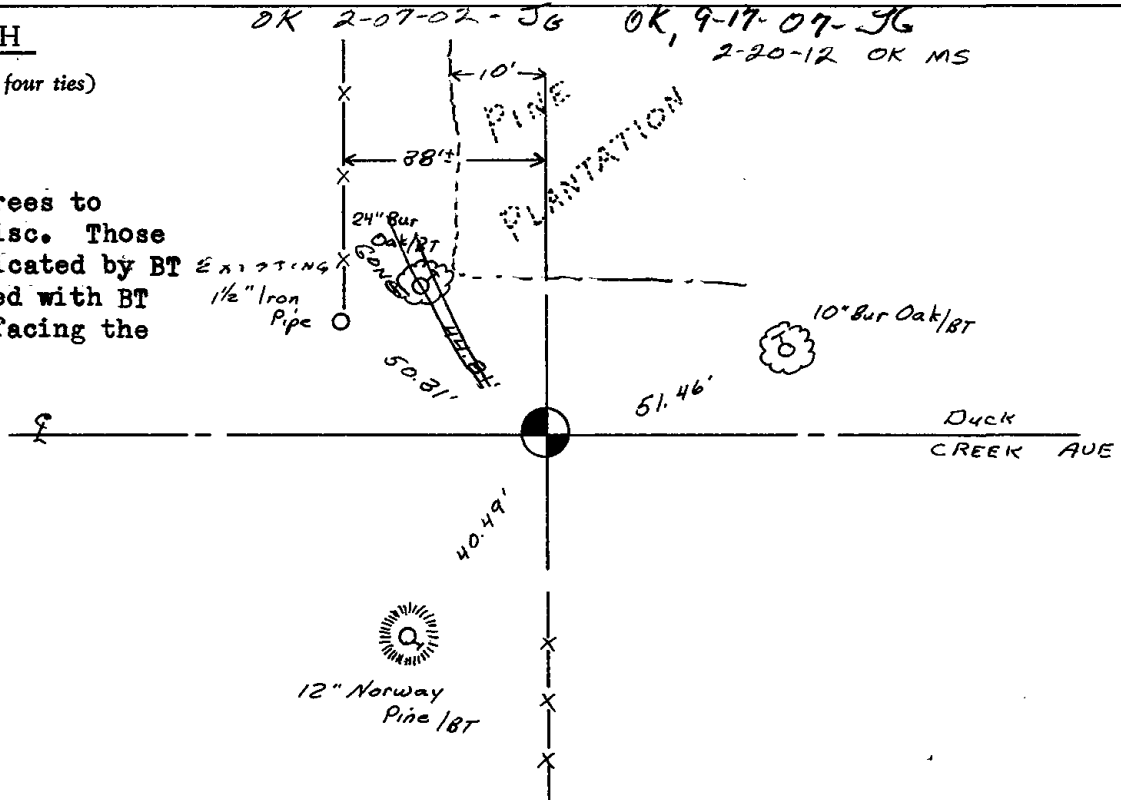
CORNER O.K. 3-15-77 GR-SS
" " 4-20-82 GR-SS
" " 1-22-87 JL-SS
" " 12-12-91 KE-JG
TIESOK 1-27-97 CR-JG
CERTIFIED CORRECT:
Dale C. Hagen
Registered Land Surveyor
DATE: October 17, 1974


TIE SKETCH

(Show at least four ties)

NOTE

Ties in trees to nail in disc. Those trees indicated by BT are scribed with BT in blaze facing the corner.







088

ADAMS COUNTY

Survey Monument Record

CORNER NO. 551
 SECTION 27
 TOWN 17
 RANGE 7

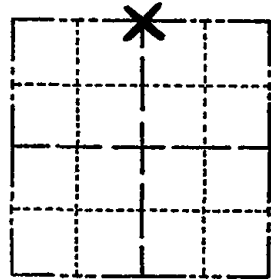
TYPE OF MONUMENT: 30" Harrison standard

STATE PLANE COORDINATES: N _____
E _____

ELEVATION — M.S.L. DATUM: _____

THETA ANGLE: _____

FIELD BOOK: _____ PAGE _____



BASIS FOR MONUMENT LOCATION

(Use reverse side if necessary)

Show info such as: History of corner, with reference to Vol. and pg, dates, surveyor; exact description of monument replaced; if location computed, by taped or EDM traverse; landowner remarks, etc.

Ran EDM/transit traverse around Section 27 to determine the search area for investigation.

Investigation yielded no evidence after a thorough search,
Set Harrison Monument equidistant and on line between the Northeast and Northwest corners of Section 27.

Did not excavate because of area filled in with large boulders.

LOCATION (Indicated by 'X')
SEAL:



CORNER	O.K.	3-28-77	GR-55
"	"	4-20-82	GR-55
"	"	1-22-87	JL-55
"	"	12-12-91	KZ-56

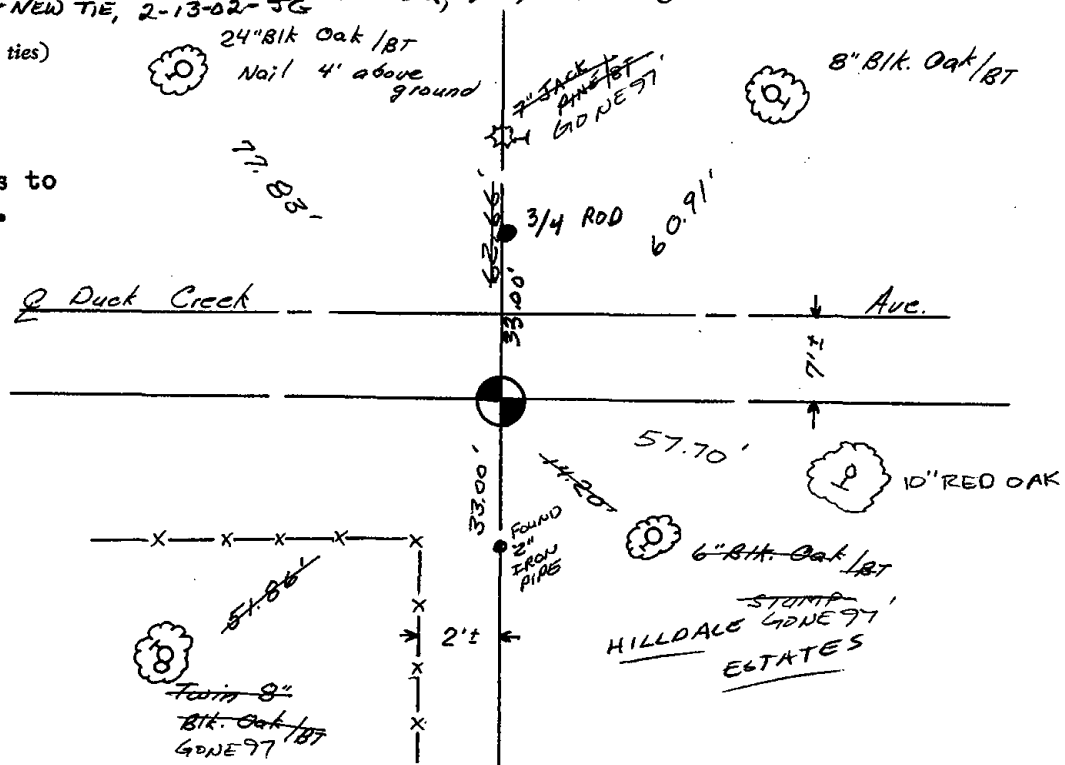
CERTIFIED CORRECT:
Dale C Hagen
 Registered Land Surveyor
 DATE: October 22, 1974

NEW TIE 1-23-97 CR-56 OK, 9-17-97-56 OK 2-20-12 MS
 TIE SKETCH 1-NEW TIE, 2-13-02-56

(Show at least four ties)

NOTE

Ties in trees to nail in disc.





089

ADAMS COUNTY

Survey Monument Record

TYPE OF MONUMENT: 30" Harrison standard

STATE PLANE COORDINATES: N _____

E. _____

ELEVATION — M.S.L. DATUM: _____

THETA ANGLE: _____

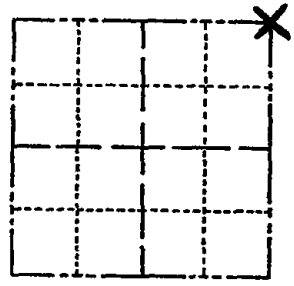
FIELD BOOK: _____ PAGE _____

CORNER NO. 555

SECTION 27

TOWN 17

RANGE 7



LOCATION
(Indicated by 'X')

BASIS FOR MONUMENT LOCATION

(Use reverse side if necessary)

Show info such as: History of corner, with reference to Vol. and pg. dates, surveyor; exact description of monument replaced; if location computed, by taped or EDM traverse; landowner remarks, etc.

Excavation with backhoe yielded no evidence of the original corner set in 1851 or of any subsequent remonumentation of the corner.

Ran EDM/transit traverse around entire Section 27, and set corner by doubling over line between Southeast and East Quarter corners of Section 27.

Set Standard Harrison Monument and tied same.

SEAL:



CORNER	O.K.	3-28-77	GR-SS
"	"	4-20-82	GR-SS
"	"	1-22-87	JL-SS
"	"	12-12-91	KZ-JG
TIES OK		1-29-97	CR-JG

CERTIFIED CORRECT:

Dale C. Hagen
Registered Land Surveyor

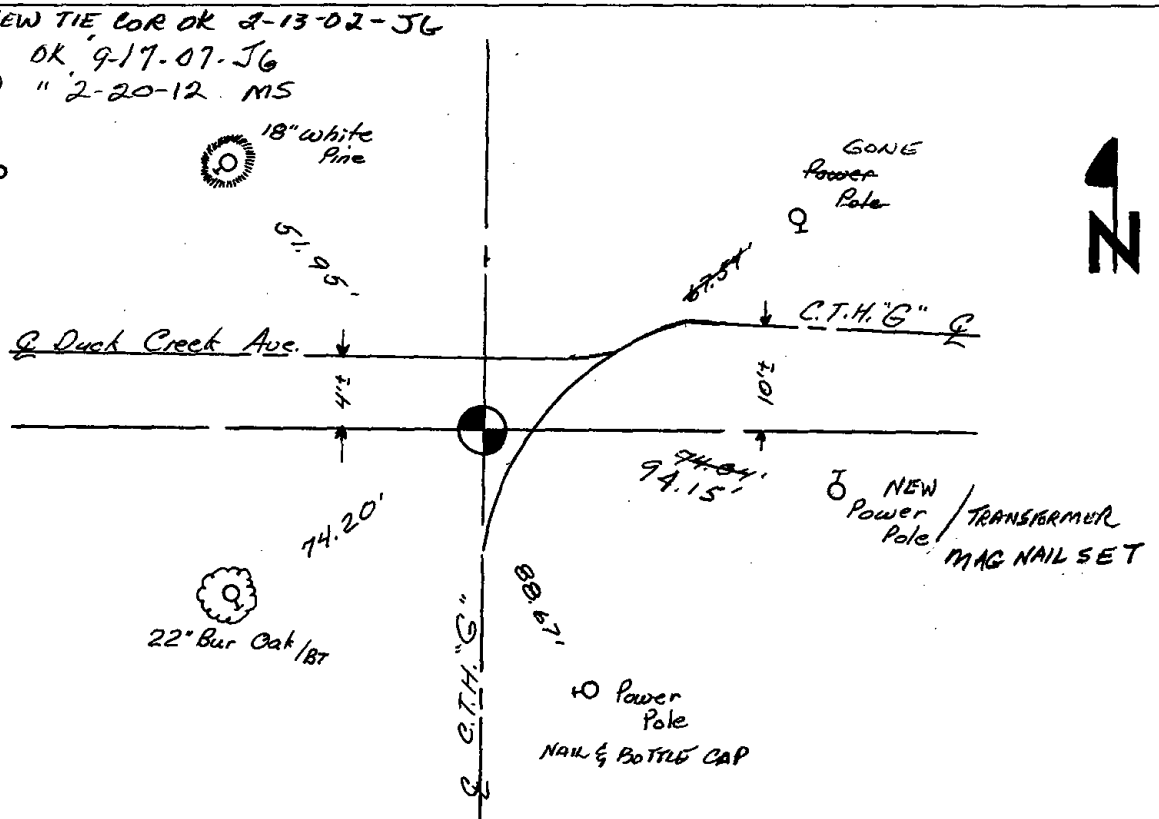
DATE: October 22, 1974


TIE SKETCH

(Show at least four ties)

Note

Ties in trees to nail in disc.





090

ADAMS COUNTY

Survey Monument Record

TYPE OF MONUMENT: HARRISON

STATE PLANE COORDINATES: N _____
E _____

ELEVATION — M.S.L. DATUM: _____

THETA ANGLE: _____

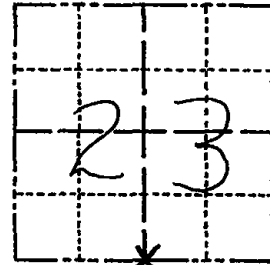
FIELD BOOK: _____ PAGE _____

CORNER NO. 781

SECTION 23

TOWN 17

RANGE 7



LOCATION
(Indicated by 'X')



BASIS FOR MONUMENT LOCATION

(Use reverse side if necessary)

Show info such as: History of corner, with reference to Vol. and pg, dates, surveyor; exact description of monument replaced; if location computed, by taped or EDM traverse; landowner remarks, etc.

SEAL:



Ran EDM/transit traverse around Sections 22, 23 and 24, and tied into traverse around Section 27.

Excavation with backhoe revealed no evidence of the original corner or any remonumentation.

Could find no evidence of any witness monuments.

Set corner equidistant and on line between adjacent section corners.

CERTIFIED CORRECT:

Dale C. Hagen

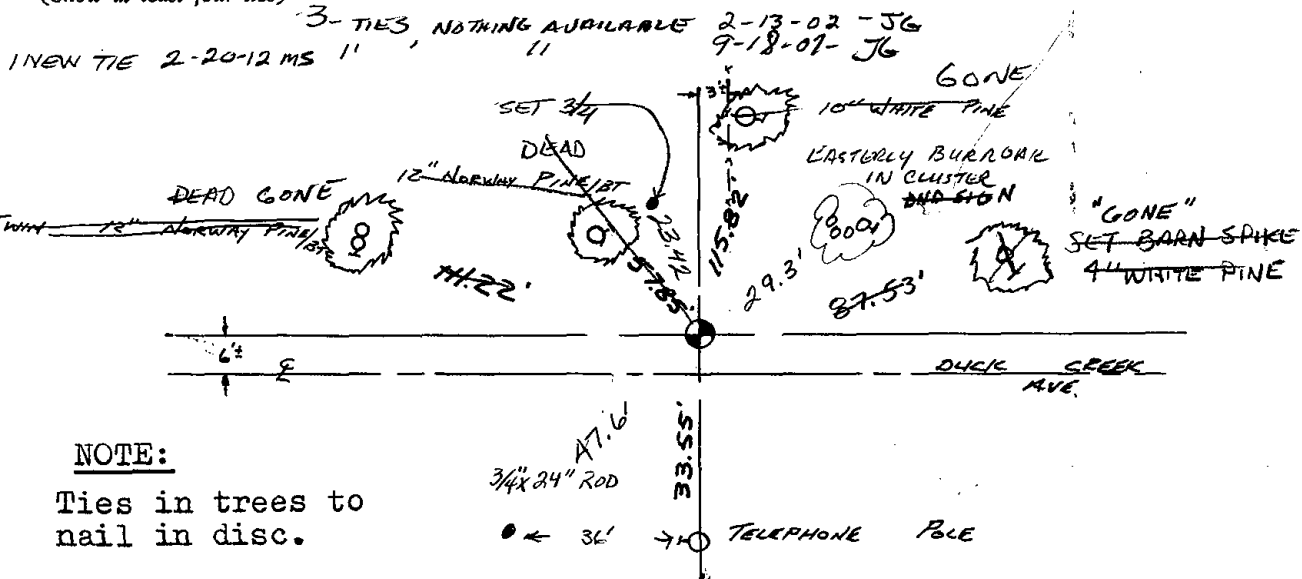
Registered Land Surveyor

DATE: August 7, 1975

CORNER O.K. 3-28-77 GR-SS
 " " 5-26-82 PK-SS
 " " 1-6-87 GR

TIE SKETCH CORNER OK 12-12-91 - KZ-5G

(Show at least four ties) NEW TIE 5-13-97 SH



NOTE:

Ties in trees to nail in disc.



091

ADAMS COUNTY

Survey Monument Record

TYPE OF MONUMENT: Standard Harrison

STATE PLANE COORDINATES: N _____

E _____

ELEVATION — M.S.L. DATUM: _____

THETA ANGLE: _____

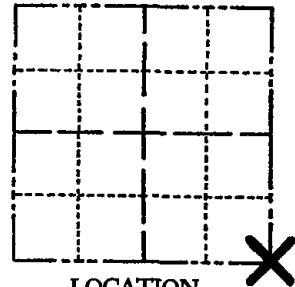
FIELD BOOK: _____ PAGE _____

CORNER NO. 780

SECTION 23

TOWN 17

RANGE 7



LOCATION
(Indicated by 'X')

SEAL:

BASIS FOR MONUMENT LOCATION


(Use reverse side if necessary)

Show info such as: History of corner, with reference to Vol. and pg, dates, surveyor; exact description of monument replaced; if location computed, by taped or EDM traverse; landowner remarks, etc.

Ran EDM/transit traverse around Sections 22, 23 and 24 and tied into traverse around Section 27.

Excavation with backhoe yielded no evidence of the original corner or any remonumentation.

Set corner in center of Duck Creek Avenue and opposite substantial fenceline to the North and South. Location fits original dimensions well.



CERTIFIED CORRECT:

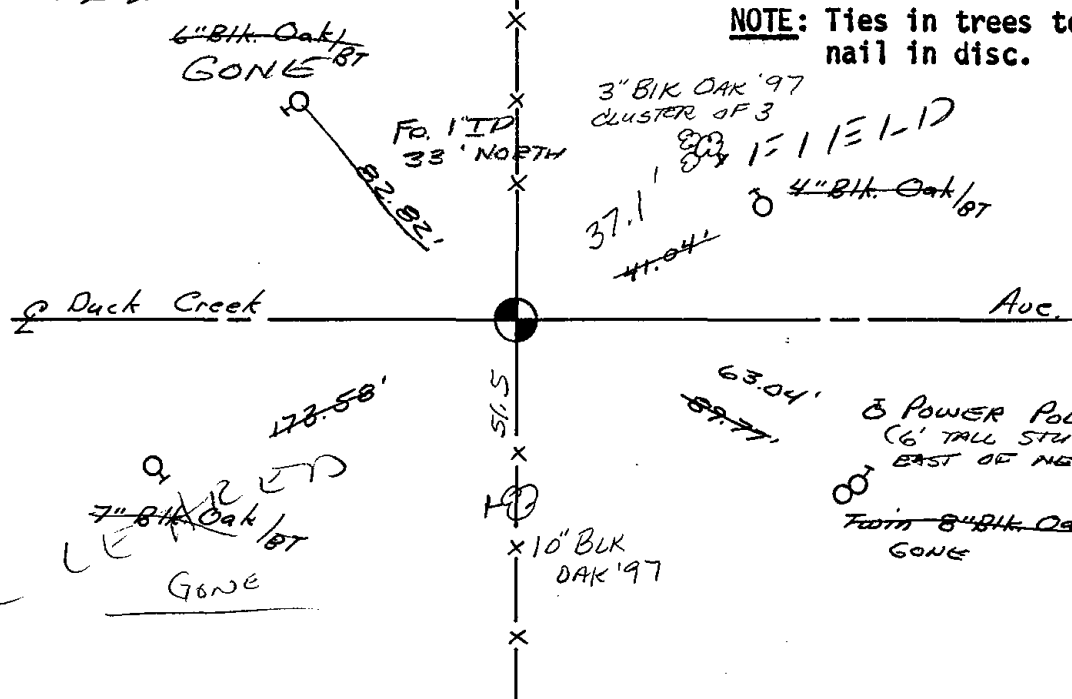
Dale C Hagen
Registered Land Surveyor


DATE: August 7, 1975

CORNER	O.K.	3-28-77	GR-SS
"	"	5-26-82	PK-SS
"	"	1-6-87	C12
"	"	12-12-91	KZ-JG
2 NEW TIES		2-19-97	JG-SS

TIE SKETCH

OK: 2-13-02-JG
OK 9-18-07-JG
(Show at least four ties) 2-20-12 MS





092

ADAMS COUNTY

Survey Monument Record

TYPE OF MONUMENT: Standard Harrison

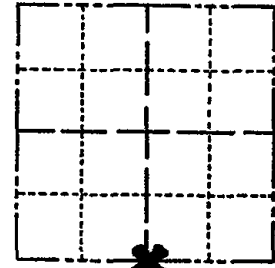
STATE PLANE COORDINATES: N _____
E _____

ELEVATION — M.S.L. DATUM: _____

THETA ANGLE: _____

FIELD BOOK: _____ PAGE _____

CORNER NO. 937
SECTION 24
TOWN 17
RANGE 7



LOCATION
(Indicated by 'X')

SEAL:

BASIS FOR MONUMENT LOCATION


(Use reverse side if necessary)

Show info such as: History of corner, with reference to Vol. and pg, dates, surveyor; exact description of monument replaced; if location computed, by taped or EDM traverse; landowner remarks, etc.

Ran EDM/transit traverse around Sections 22, 23, 24 and portions on the adjoining sections to determine the search areas for investigation.

Excavation with backhoe yielded no evidence of the original corner or any remonumentation.

Set corner equidistant and on line between adjacent Section corners,



CORNER	O.K.	3-28-77	GR-SS
"	"	5-26-82	PK-SS
"	"	1-22-87	JL-SS
"	"	12-12-91	KZ-JG

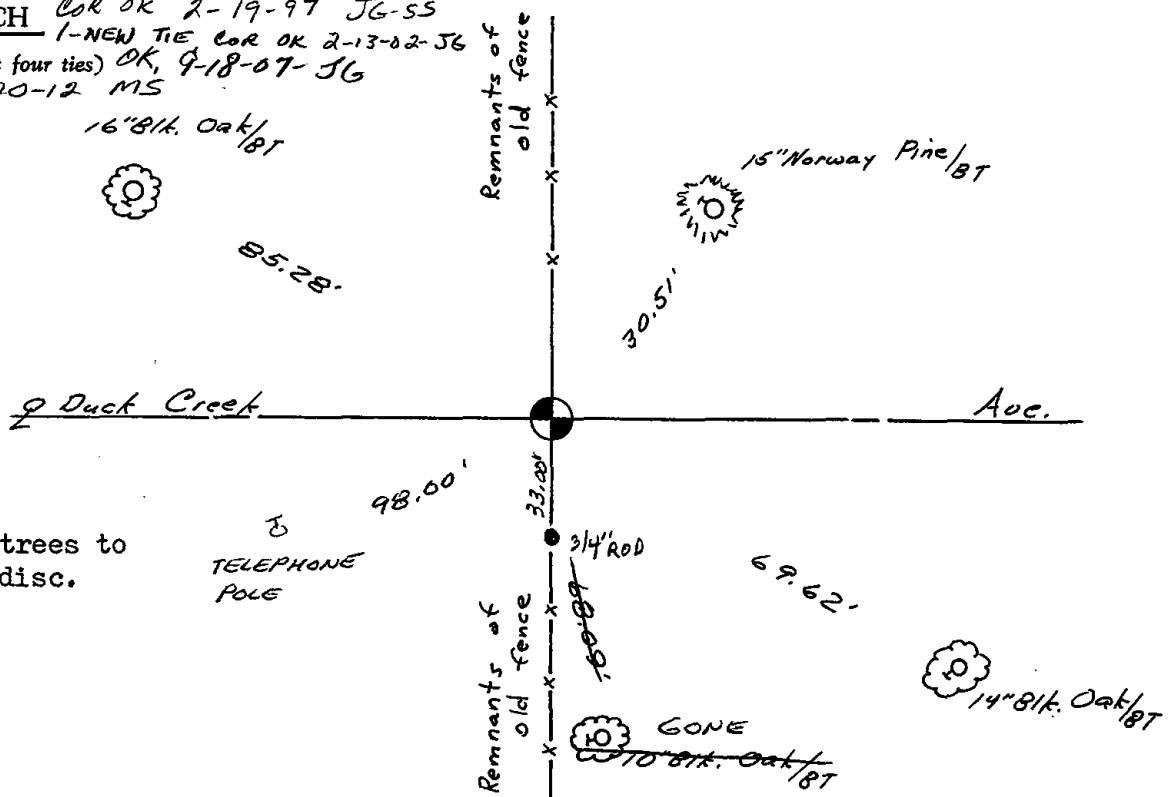
CERTIFIED CORRECT:

Dale C. Hagen

Registered Land Surveyor


DATE: January 17, 1976


TIE SKETCH Col OK 2-19-97 JG-SS
1-NEW TIE Cor OK 2-13-02-JG
(Show at least four ties) OK, 9-18-07-JG
OK 2-20-12 MS



NOTE:

Ties in trees to nail in disc.





093

ADAMS COUNTY

Survey Monument Record

TYPE OF MONUMENT: Harrison standard

STATE PLANE COORDINATES: N _____
E _____

ELEVATION — M.S.L. DATUM: _____

THETA ANGLE: _____

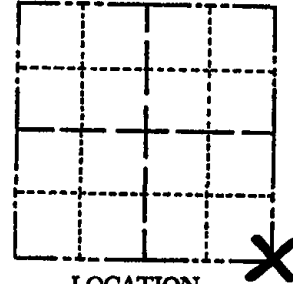
FIELD BOOK: 101 PAGE 4

CORNER NO. 806

SECTION 24

TOWN 17

RANGE 7



LOCATION
(Indicated by 'X')

SEAL:



BASIS FOR MONUMENT LOCATION

(Use reverse side if necessary)

Show info such as: History of corner, with reference to Vol. and pg, dates, surveyor; exact description of monument replaced; if location computed, by taped or EDM traverse; landowner remarks, etc.

Excavated with backhoe. Found bottom 24" of 4" dia wood post. Monumented this point. Part of the old post is still in place. Location verified by an EDM traverse of the entire section.

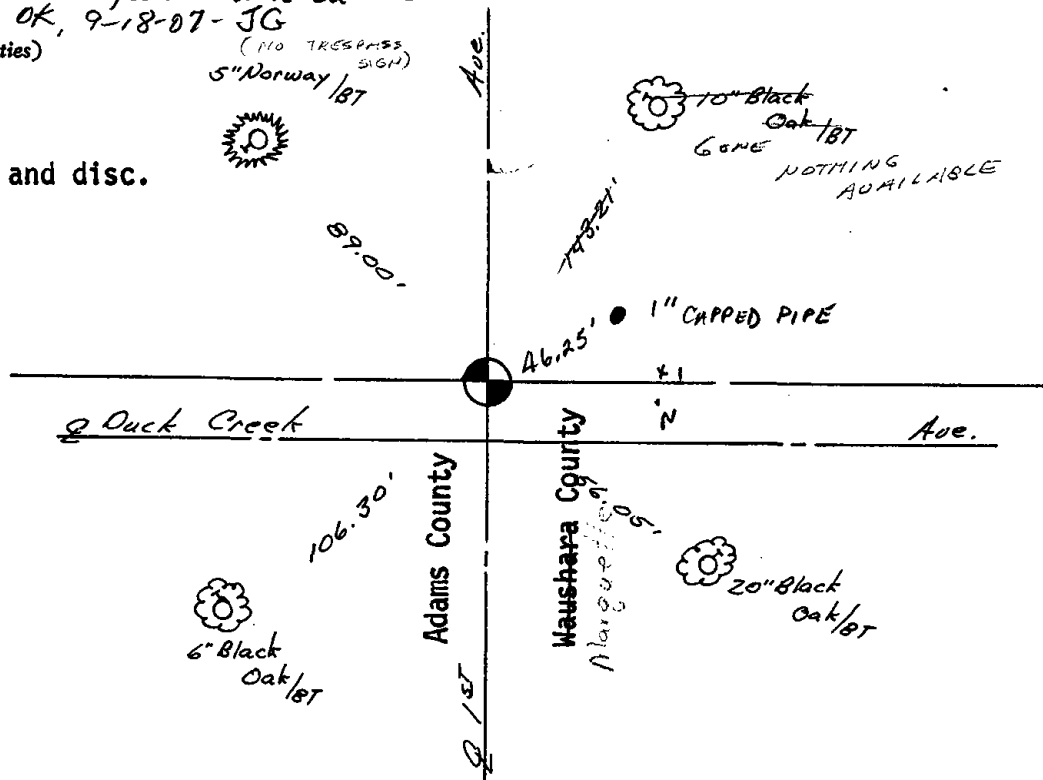
CORNER O.K. 3-28-77 GR-55
 " " 3-25-82 GR-55
) TIE GONG 1-22-87 JL-55
 CORNER OK 12-12-91 KZ-56

CERTIFIED CORRECT:

Anthony B. Kiedrowski
 Registered Land Surveyor
 DATE: 7/27/75

TIE SKETCH 1-NEW TIE, COR OK 2-13-02-JG
 OK, 9-18-07-JG
 (Show at least four ties)

Ties to nail and disc.



Faint, illegible text in the top left corner, possibly a header or introductory paragraph.

Faint, illegible text in the top right corner, possibly a header or introductory paragraph.

Main body of faint, illegible text, appearing as several paragraphs across the middle of the page.

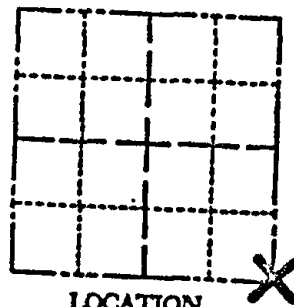
Faint, illegible text in the bottom section of the page, possibly a conclusion or footer.

ADAMS COUNTY

Survey Monument Record

TYPE OF MONUMENT: Harrison standard
STATE PLANE COORDINATES: N _____
E _____
ELEVATION - M.S.L. DATUM: _____
THETA ANGLE: _____
FIELD BOOK: 101 PAGE 4

CORNER NO. 806
SECTION 24
TOWN 17
RANGE 7



LOCATION
(Indicated by 'X')

BASIS FOR MONUMENT LOCATION

(Use reverse side if necessary)

Show info such as: History of corner, with reference to Vol. and pg. dates, surveyor; exact description of monument replaced; if location computed, by taped or EDM traverse; landowner remarks, etc.

Excavated with backhoe. Found bottom 24" of 4" dia wood post. Monumented this point. Part of the old post is still in place. Location verified by an EDM traverse of the entire section.

SEAL:



CORNER 31 3-28-77 GR-55
" " 3-25-82 GR-55

Oct 13 '86 Ken Carlson ✓

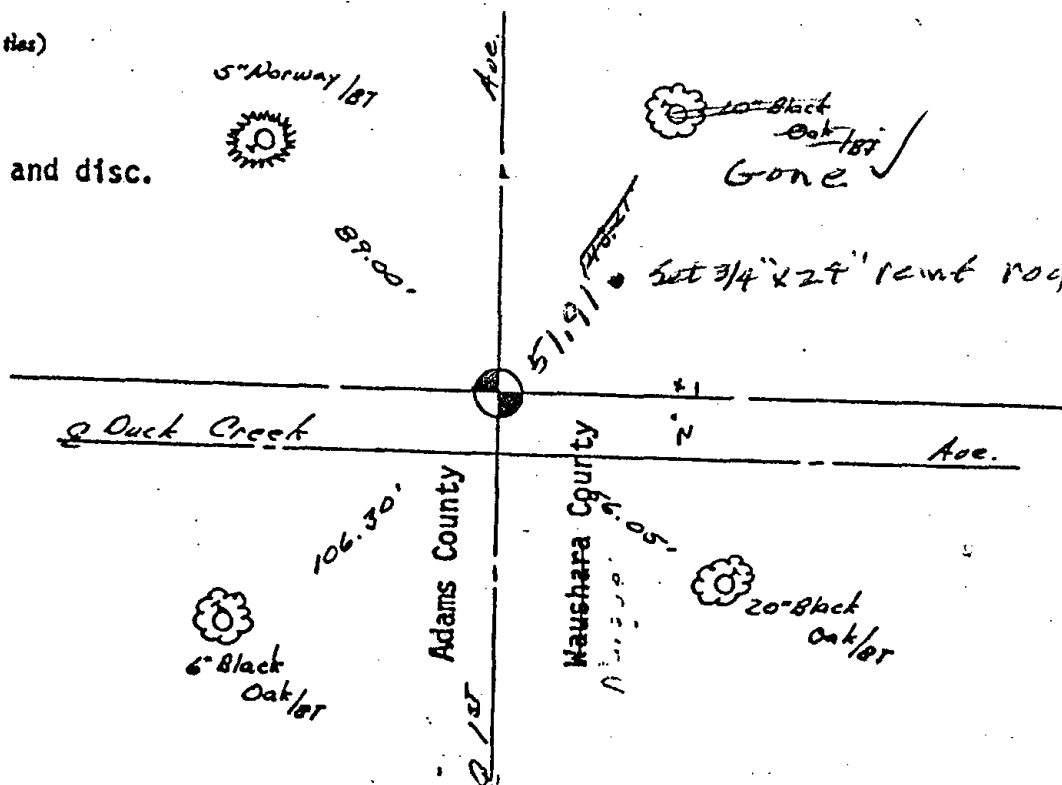
CERTIFIED CORRECT:

Anthony B. Kiedrowski
Registered Land Surveyor
DATE: 11/17/75

TIE SKETCH

(Show at least four ties)

Ties to nail and disc.



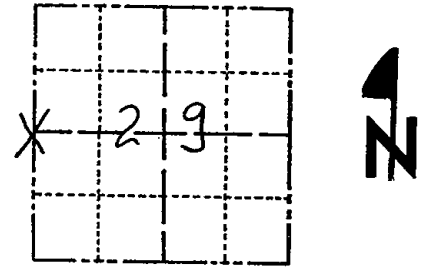


095

Government Land Corner Certificate

ADAMS County
 TYPE OF MONUMENT: HARRISON
 STATE PLANE COORDINATES: N _____
 E _____
 ELEVATION — M.S.L. DATUM: _____
 THETA ANGLE: _____
 FIELD BOOK: (102) PAGE (23)
 DRAWN BY: S.J.H.

CORNER NO. 95
 SECTION 29
 TOWN 17
 RANGE 7



LOCATION
 (Indicated by 'X')

BASIS FOR MONUMENT LOCATION

Show info such as: History of corner, with reference to Vol. and pg., dates, surveyor; exact description of monument replaced; if location computed, by taped or EDM traverse; landowner remarks, etc. (Use reverse side if necessary)

No record of any resurveys. Excavated with backhoe, found stain from dug-in post 6" South of remnant of very rotted 3" diameter post. Set Harrison Monument at the location of 3" post. This corner is in line with very old fence remnants to the West and a somewhat newer and maintained fence to the East.

SEAL:



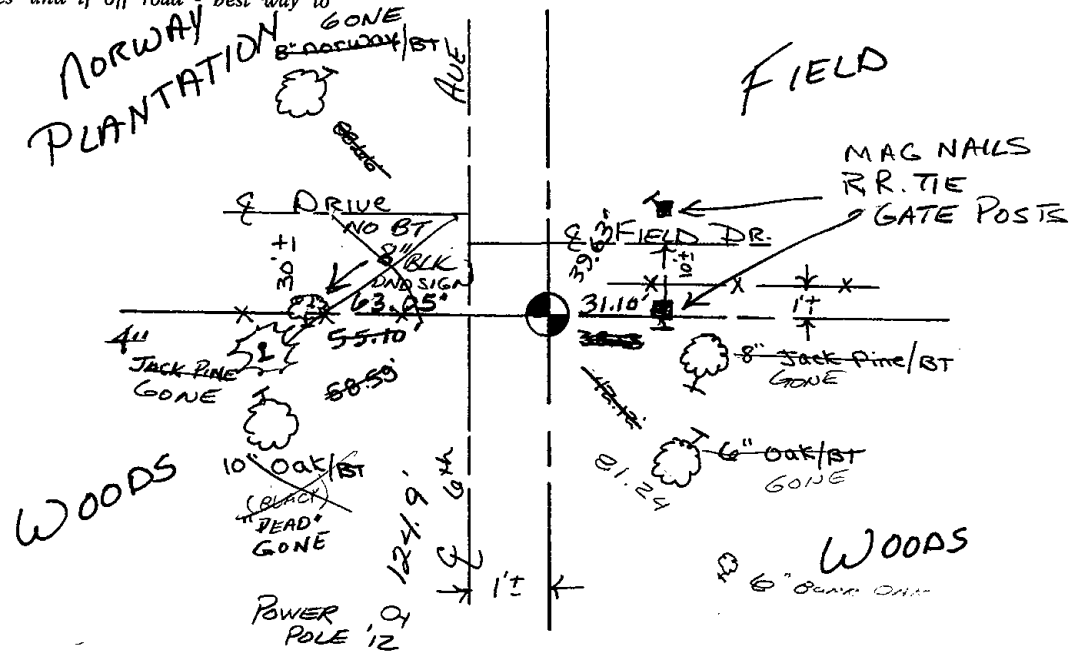
DATA SHOWN HERE ON
 CERTIFIED CORRECT:

Anthony B. Kiedrowski
 Registered Land Surveyor

DATE: 5-7-82

TIE SKETCH

Show at least four ties, also fence lines, roads, topo, size and type of witness trees and if off road - best way to arrive at corner.



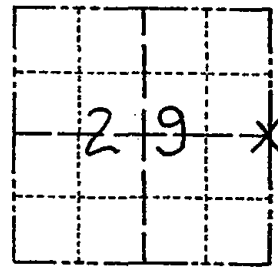


096

Government Land Corner Certificate

ADAMS County
 TYPE OF MONUMENT: HARRISON
 STATE PLANE COORDINATES: N _____
 E _____
 ELEVATION — M.S.L. DATUM: _____
 THETA ANGLE: _____
 FIELD BOOK: _____ (104) PAGE _____ (7)
 DRAWN BY: S.J.H.

CORNER NO. 96
 SECTION 29
 TOWN 17
 RANGE 7



LOCATION
(Indicated by 'X')

BASIS FOR MONUMENT LOCATION

Show info such as: History of corner, with reference to Vol. and pg., dates, surveyor; exact description of monument replaced; if location computed, by taped or EDM traverse; landowner remarks, etc. (Use reverse side if necessary)

No record of any resurveys. Dug 6'x6' hole, found nothing. Corner is set on a straight line between Section corners and opposite fence line to the East. According to the tombstone, cemetery dates back to 1856. It is felt, in this case, that the fence line is better evidence of the corner than equidistant between Section corners.

SEAL:



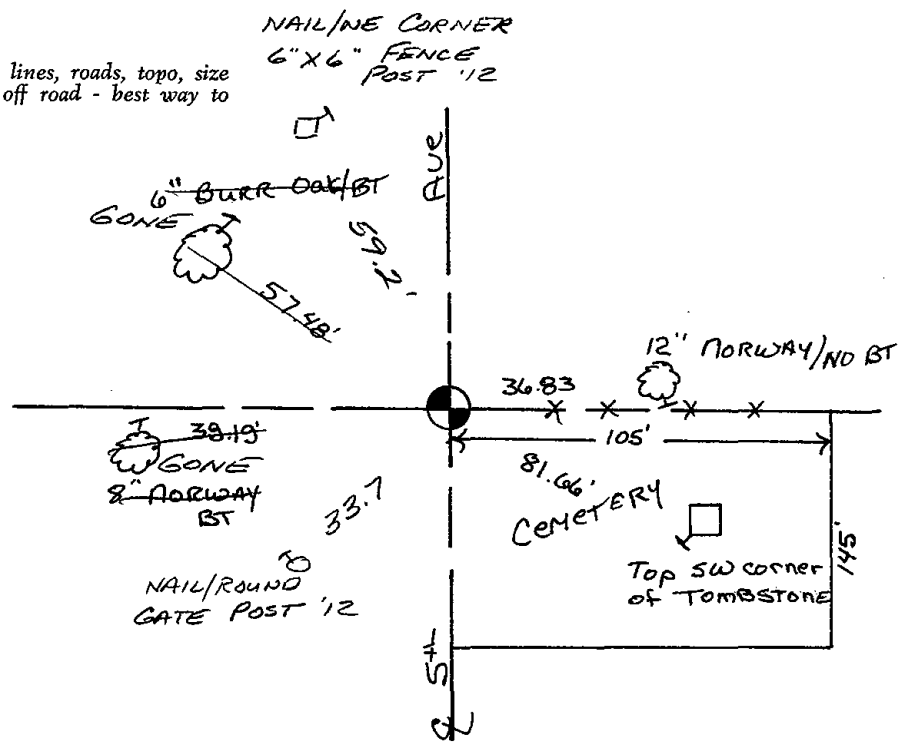
DATA SHOWN HERE ON
CERTIFIED CORRECT:


Anthony B. Kiedrowski
Registered Land Surveyor

DATE: 5-7-02

TIE SKETCH

Show at least four ties, also fence lines, roads, topo, size and type of witness trees and if off road - best way to arrive at corner.





098

ADAMS COUNTY

Survey Monument Record

TYPE OF MONUMENT: STANDARD HARRISON

STATE PLANE COORDINATES: N _____
E _____

ELEVATION — M.S.L. DATUM: _____

THETA ANGLE: _____

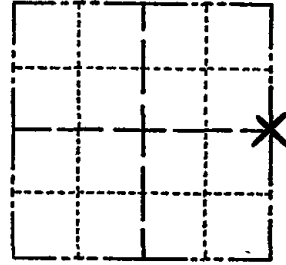
FIELD BOOK: _____ PAGE _____

CORNER NO. 552

SECTION 27

TOWN 17

RANGE 7



BASIS FOR MONUMENT LOCATION

(Use reverse side if necessary)

Show info such as: History of corner, with reference to Vol. and pg, dates, surveyor; exact description of monument replaced; if location computed, by taped or EDM traverse; landowner remarks, etc.

Dug with backhoe for evidence of corner opposite fencelines.

Found 16" x 12" x 14" stone 1 foot below surface of County Trunk Highway 'G'.

Lowered stone and set Harrison Monument above it.

LOCATION
(Indicated by 'X')

SEAL:



CORNER O.K. 3-28-77 GR-SS
" " 8-26-82 PK-SS
" " 1-22-87 JL-SS
" " 1-2-92 GR-JG
TIESDK 1-27-97 LR-JG
1-NEW TIE 2-13-02-JG
OK, 9-17-07-JG

CERTIFIED CORRECT:

Dale C. Hagen
Registered Land Surveyor

DATE: October 16, 1974

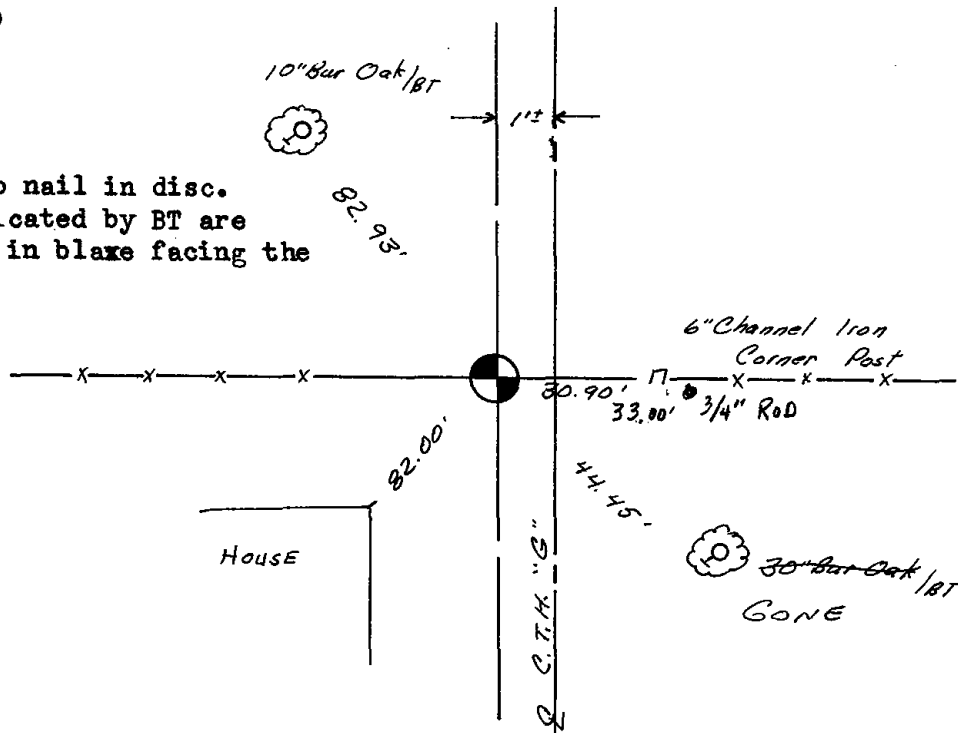
OK 2-20-12 MS


TIE SKETCH

(Show at least four ties)

NOTE:

Ties in trees to nail in disc.
Those trees indicated by BT are scribed with BT in blaxe facing the Quarter corner.





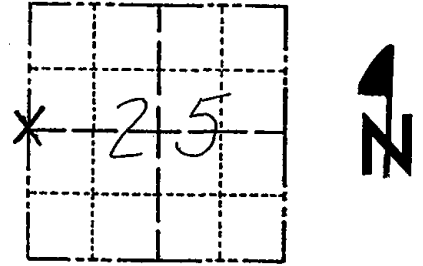


099

Government Land Corner Certificate

ADAMS County
 TYPE OF MONUMENT: HARRISON
 STATE PLANE COORDINATES: N 43° 54' 57.6"
 HAND HELD NAVIGATION W 89° 37' 03.5"
 ELEVATION — M.S.L. DATUM: _____
 THETA ANGLE: _____
 FIELD BOOK: 80 PAGE 79
 DRAWN BY: GREG RHINEHART

CORNER NO. 99
 SECTION 25
 TOWN 17
 RANGE 7



LOCATION
 (Indicated by 'X')

SEAL:



DATA SHOWN ~~HEREON~~
 CERTIFIED CORRECT:

Gregory P Rhinehart
 Registered Land Surveyor

DATE: 12/11/79

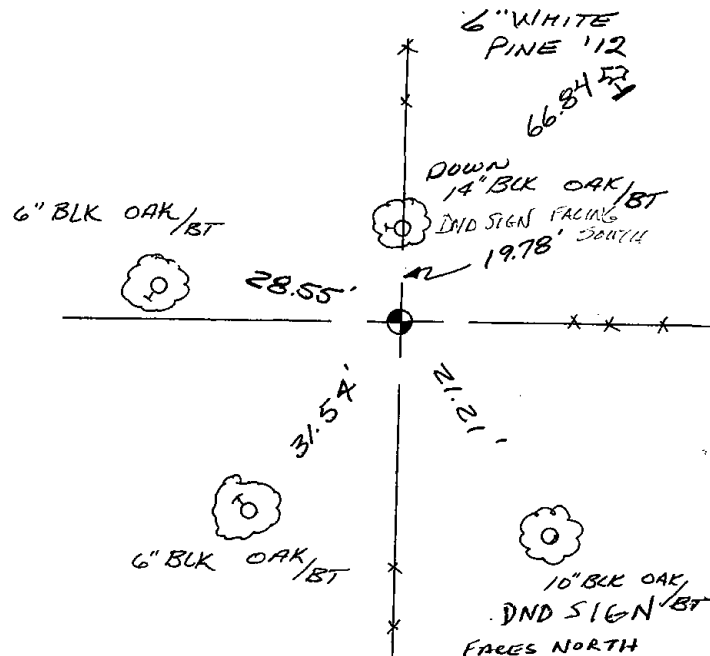
BASIS FOR MONUMENT LOCATION

Show info such as: History of corner, with reference to Vol. and pg., dates, surveyor; exact description of monument replaced; if location computed, by taped or EDM traverse; landowner remarks, etc. (Use reverse side if necessary)

Set monument equidistant and on line between adjacent section corners. No evidence of any previous monumentation was found. No record of monumentation subsequent to the original was found.

TIE SKETCH

Show at least four ties, also fence lines, roads, topo, size and type of witness trees and if off road - best way to arrive at corner.





100

ADAMS COUNTY

Survey Monument Record

TYPE OF MONUMENT: Harrison Monument

STATE PLANE COORDINATES: N _____
E _____

ELEVATION — M.S.L. DATUM: _____

THETA ANGLE: _____

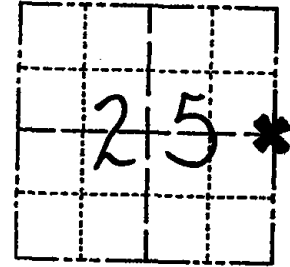
FIELD BOOK: 37 PAGE 37

CORNER NO. 100

SECTION 25

TOWN 17

RANGE 7



LOCATION
(Indicated by 'X')

SEAL:



BASIS FOR MONUMENT LOCATION

(Use reverse side if necessary)

Show info such as: History of corner, with reference to Vol. and pg. dates, surveyor; exact description of monument replaced; if location computed, by taped or EDM traverse; landowner remarks, etc.

Ran EDM/T2 traverse along East line of Sections 25 and 36 to determine search areas.

Investigation yielded no evidence of the original corner or any original bearing trees, or any remonumentation of this corner.

Relocated corner by single proportionate measure between adjacent section corners.

Set Harrison Monument 6-4-76.

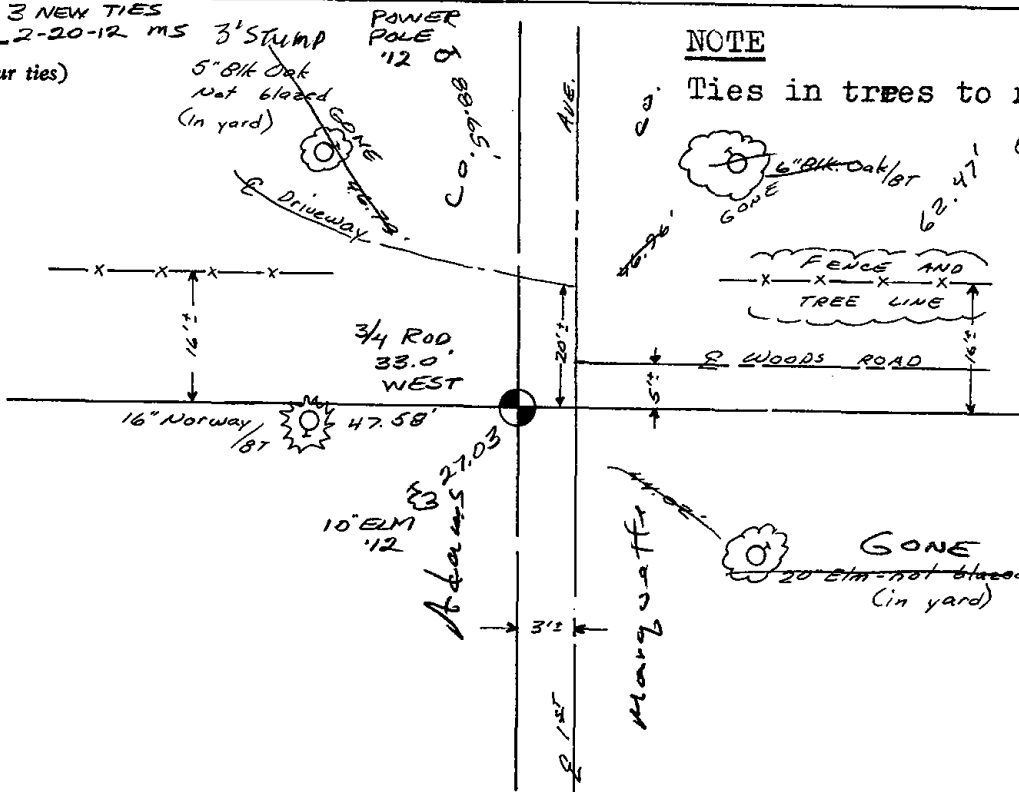
CORNER OK	4-20-82	GR-SS
NEW TIE NE	1-22-87	JL-SS
CORNER OK	12-12-91	KZ-JG
" "	2-19-97	JG-SS
" "	2-13-02	JG
" "	9-18-09	JG

CERTIFIED CORRECT:
Dale C Hagen
Registered Land Surveyor
DATE: 7-5-77

TIE SKETCH


3 NEW TIES
2-20-12 ms

(Show at least four ties)



NOTE

Ties in trees to nails.





101

ADAMS COUNTY

Survey Monument Record

TYPE OF MONUMENT: Harrison standard

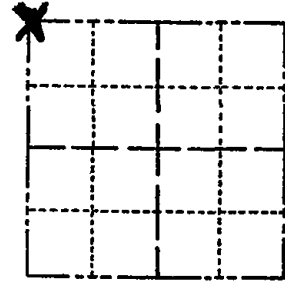
STATE PLANE COORDINATES: N _____
E _____

ELEVATION — M.S.L. DATUM: _____

THETA ANGLE: _____

FIELD BOOK: file PAGE _____

CORNER NO. 862 ⁽¹⁰¹⁾
SECTION 31
TOWN 17
RANGE 7



LOCATION
(Indicated by 'X')

BASIS FOR MONUMENT LOCATION

(Use reverse side if necessary)

Show info such as: History of corner, with reference to Vol. and pg, dates, surveyor; exact description of monument replaced; if location computed, by taped or EDM traverse; landowner remarks, etc.

Could not find any evidence of corner other than fence corner. No resurveys of record. Accepted fence corner as section corner after analyzing an EDM traverse of the section.

SEAL:



CORNER O.K. 3-15-77 GR-SS
" " 8-2-82 PK-SS
1 NEW TIE 1-22-87 JL-SS
ALL OK 7-20-92, JG
TIES OK 1-29-97 CRNG

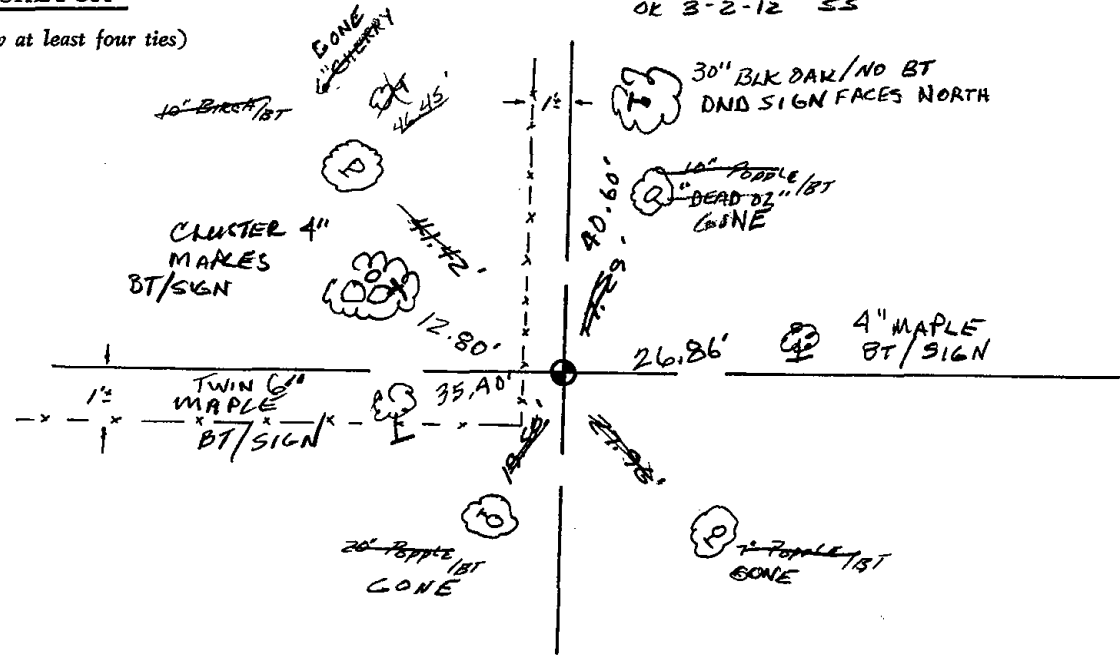
CERTIFIED CORRECT:

Anthony B. Kiedrowski
Registered Land Surveyor

DATE: 11/19/75

TIE SKETCH 1-NEW TIE, 2-07-02 - JG 3-GONE, 3-NEW, 9-13-07 - JG
OK 3-2-12 SS

(Show at least four ties)





102

ADAMS COUNTY

Survey Monument Record

TYPE OF MONUMENT: Harrison standard

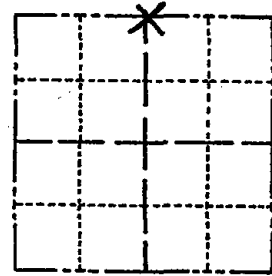
STATE PLANE COORDINATES: N _____
E _____

ELEVATION — M.S.L. DATUM: _____

THETA ANGLE: _____

FIELD BOOK: file PAGE _____

CORNER NO. 861 (102)
SECTION 31
TOWN 17
RANGE 7



LOCATION
(Indicated by 'X')

SEAL:

BASIS FOR MONUMENT LOCATION

(Use reverse side if necessary)

Show info such as: History of corner, with reference to Vol. and pg, dates, surveyor; exact description of monument replaced; if location computed, by taped or EDM traverse; landowner remarks, etc.

Did not excavate because point falls within new road construction. No records of resurveys. Point set on line in proportion to the original notes.



CORNER	O.K.	3-15-77	GR-SS
"	"	8-2-82	PK-SS
"	"	1-22-87	JL-SS
"	"	7-20-92	JG
TIES	OK	1-29-97	CR

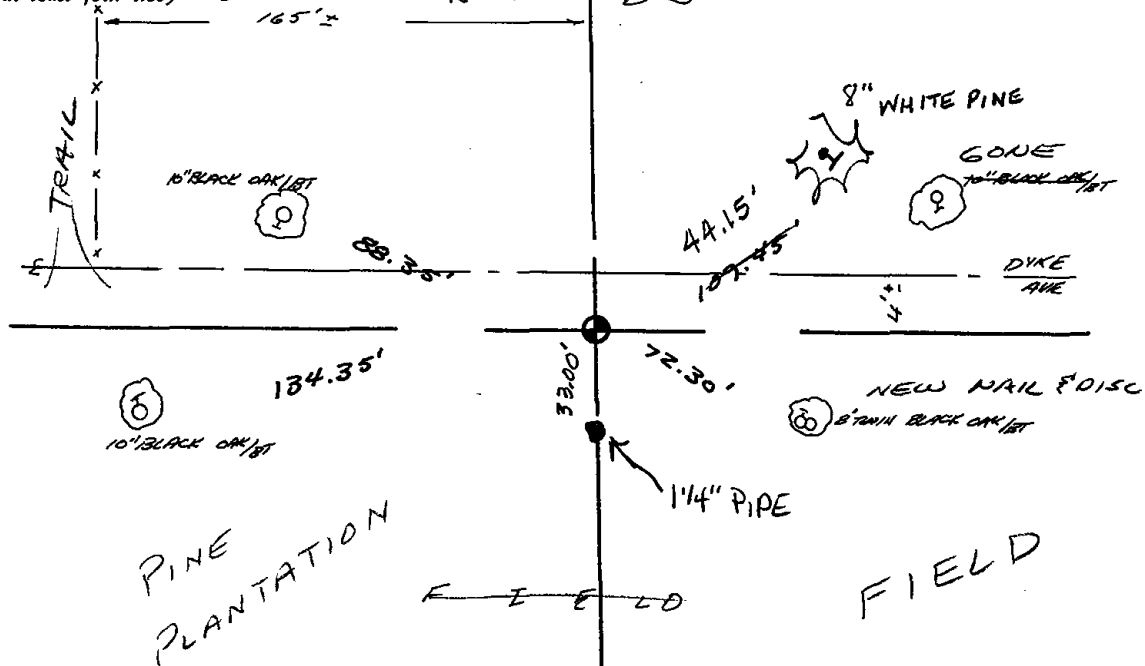
CERTIFIED CORRECT:

Anthony B. Kiedrowski
Registered Land Surveyor

DATE: 1/23/76

TIE SKETCH 1-NEW TIE, 2-07-02-JB
OK 9-13-07-JB

(Show at least four ties) 3-2-12 SS W O G D S





103

ADAMS COUNTY

Survey Monument Record

TYPE OF MONUMENT: Harrison standard

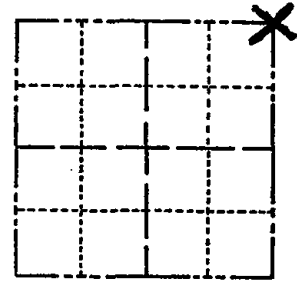
STATE PLANE COORDINATES: N _____
E _____

ELEVATION — M.S.L. DATUM: _____

THETA ANGLE: _____

FIELD BOOK: file PAGE _____

CORNER NO. 864
SECTION 31
TOWN 17
RANGE 7



LOCATION
(Indicated by 'X')

SEAL:



BASIS FOR MONUMENT LOCATION

(Use reverse side if necessary)

Show info such as: History of corner, with reference to Vol. and pg, dates, surveyor; exact description of monument replaced; if location computed, by taped or EDM traverse; landowner remarks, etc.

Excavated area in intersection with backhoe. Found nothing. Also searched in area where we set the corner. Found nothing. Point set by coordinates computed from an EDM traverse. Original notes and possession lines taken into account. It should be noted that the southeast corner of this section also falls considerably to the east of 6th Ave.

CORNER O.K. 3-15-77 GR-SS
" " 5-26-82 PK-SS
" " 12-15-86 CA
" " 11-25-91 KZ-GR
1 GONE / 2 NEW TIES 1-29-97 CR-JG

CERTIFIED CORRECT:

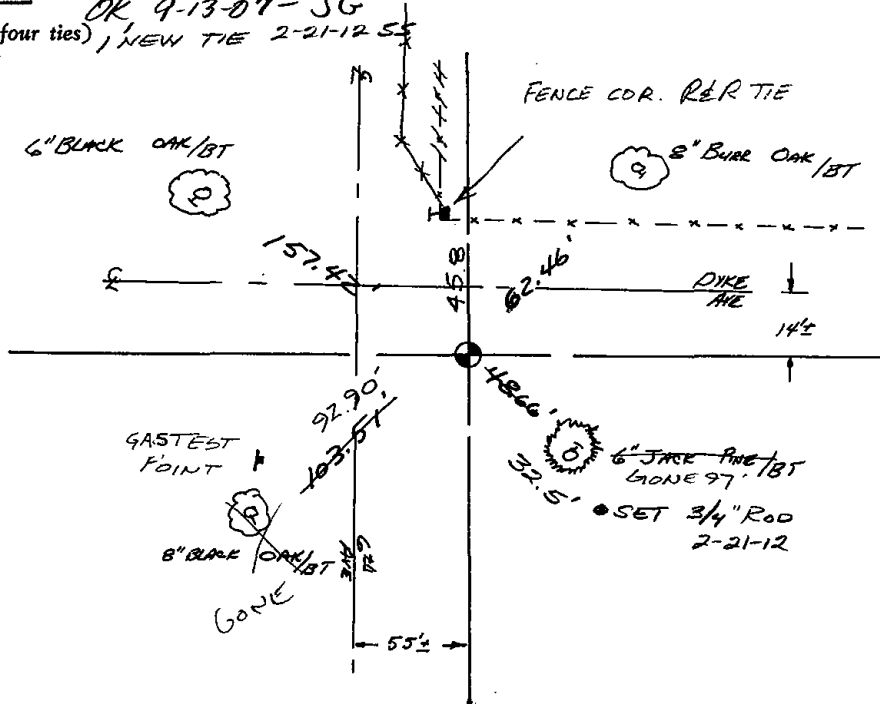
Anthony B. Kiedrowski
Registered Land Surveyor

DATE: 11/19/75

TIE SKETCH

OK 2-07-02-JG
OK 9-13-07-SG

(Show at least four ties), NEW TIE 2-21-12 SS



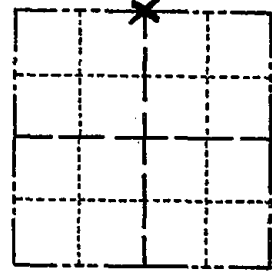


104

Government Land Corner Certificate

ADAMS County
 TYPE OF MONUMENT: HARRISON
 STATE PLANE COORDINATES: N _____
 E _____
 ELEVATION — M.S.L. DATUM: _____
 THETA ANGLE: _____
 FIELD BOOK: 92 (163) PAGE 65 (E)
 DRAWN BY: LANCE HARECK

CORNER NO. 104
 SECTION 32
 TOWN 17
 RANGE 7



LOCATION
(Indicated by 'X')

BASIS FOR MONUMENT LOCATION

Show info such as: History of corner, with reference to Vol. and pg., dates, surveyor; exact description of monument replaced; if location computed, by taped or EDM traverse; landowner remarks, etc. (Use reverse side if necessary)

SEAL:



Excavated with backhoe, found no trace of original corner or any resurvey corner. Set corner equidistant and on line between Section corners.

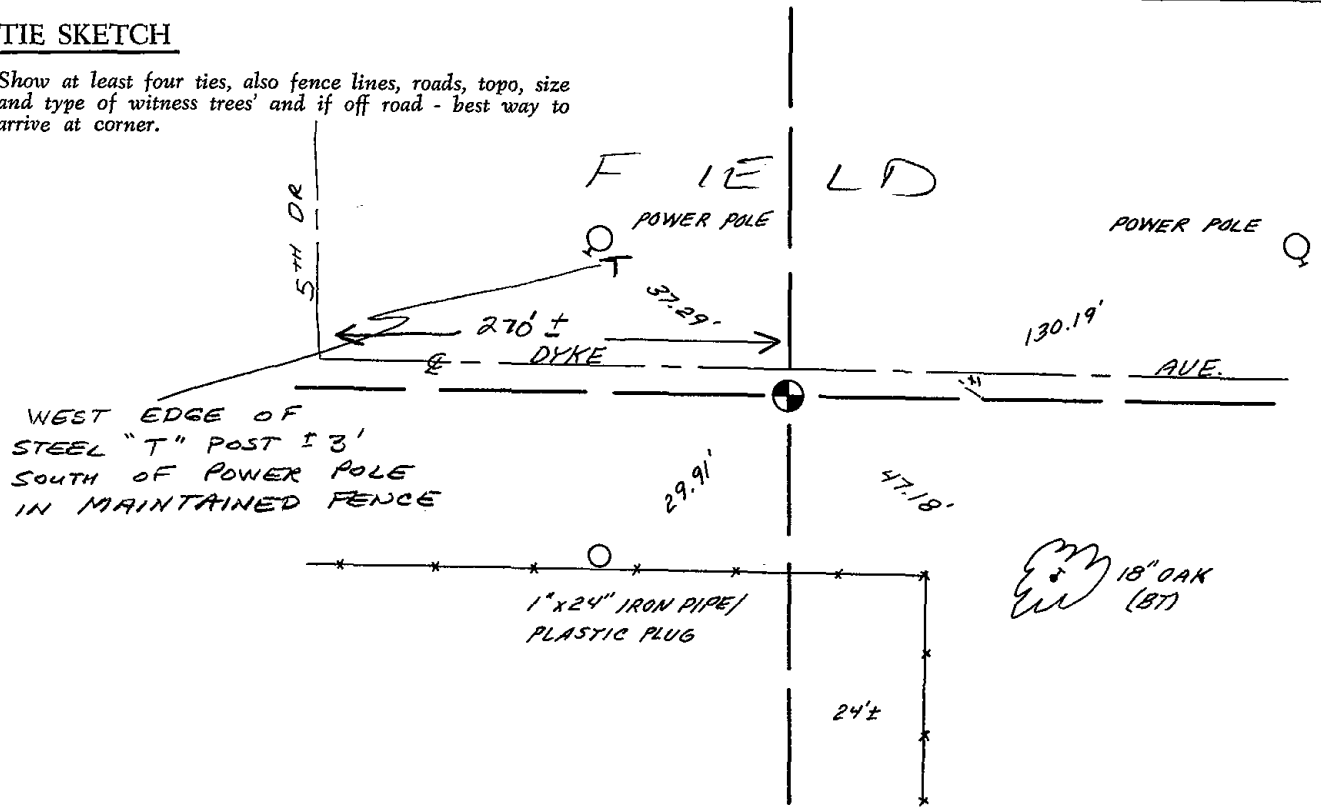
DATA SHOWN HERE ON
CERTIFIED CORRECT:

Anthony B. Kiedrowski
Registered Land Surveyor

DATE: 5-7-82

TIE SKETCH

Show at least four ties, also fence lines, roads, topo, size and type of witness trees and if off road - best way to arrive at corner.



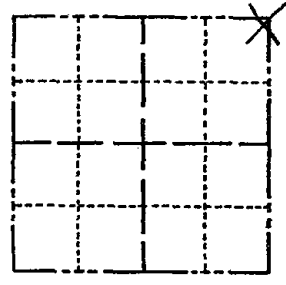


105

Government Land Corner Certificate

ADAMS County
 TYPE OF MONUMENT: HARRISON
 STATE PLANE COORDINATES: N _____
 E _____
 ELEVATION — M.S.L. DATUM: _____
 THETA ANGLE: _____
 FIELD BOOK: 92 (103) PAGE 65 (6)
 DRAWN BY: SSH

CORNER NO. 105
 SECTION 32
 TOWN 17
 RANGE 7



BASIS FOR MONUMENT LOCATION

Show info such as: History of corner, with reference to Vol. and pg., dates, surveyor; exact description of monument replaced; if location computed, by taped or EDM traverse; landowner remarks, etc. (Use reverse side if necessary)

No record of any resurveys. Excavated with backhoe, found 6"x9" square x 19" long granite dug-in stone. Lowered stone and set Harrison on top.

5/29/62 - ADDED TIES PRIOR TO
 INT. RECONSTRUCTION. REMOVED
 MON. TO BE REPLACED, 6 PR

MONUMENT RESET 06-04-02

SEAL:



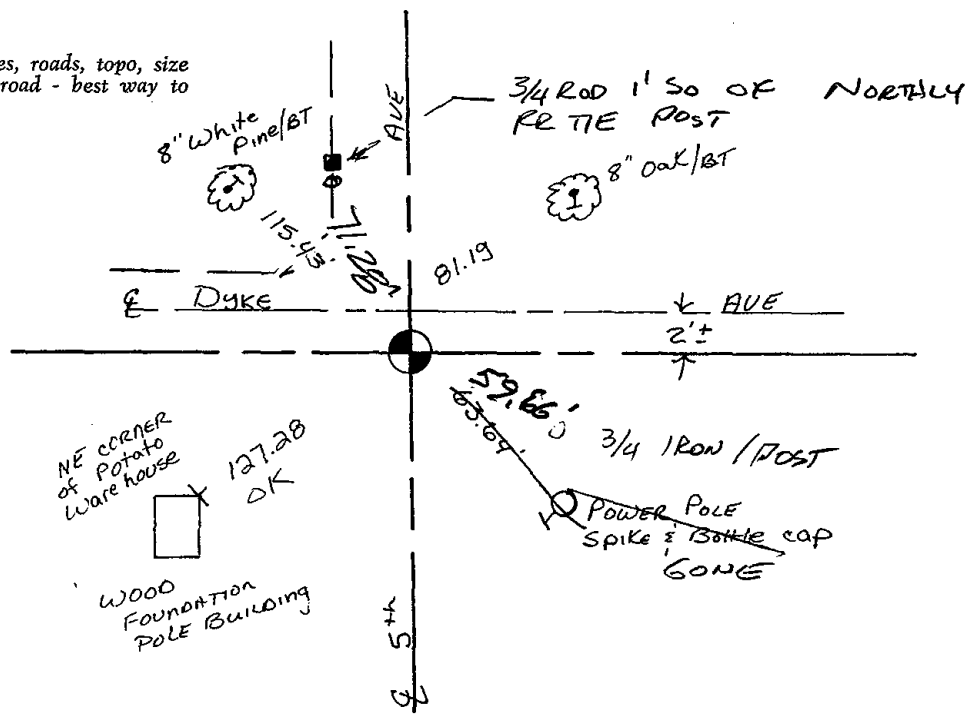
DATA SHOWN HERE ON CERTIFIED CORRECT:

Anthony B. Kiedrowski
Registered Land Surveyor

DATE: 5-7-82

TIE SKETCH

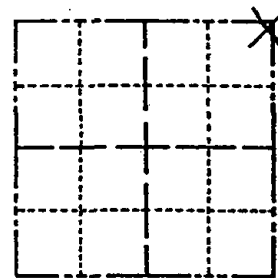
Show at least four ties, also fence lines, roads, topo, size and type of witness trees and if off road - best way to arrive at corner.



Government Land Corner Certificate

ADAMS County
 TYPE OF MONUMENT: HARRISON
 STATE PLANE COORDINATES: N _____
 E _____
 ELEVATION — M.S.L. DATUM: _____
 THETA ANGLE: _____
 FIELD BOOK: 92 (103) PAGE 65 (6)
 DRAWN BY: SMH

CORNER NO. 105
 SECTION 32
 TOWN 17
 RANGE 7



LOCATION
(Indicated by 'X')

BASIS FOR MONUMENT LOCATION

Show info such as: History of corner, with reference to Vol. and pg., dates, surveyor; exact description of monument replaced; if location computed, by taped or EDM traverse; landowner remarks, etc. (Use reverse side if necessary)

No record of any resurveys. Excavated with backhoe, found 6"x9" square x 19" long granite dug-in stone. Lowered stone and set Harrison on top.

5/29/02 - ADDED TIES PRIOR TO INT. RECONSTRUCTION. REMOVED MON. TO BE REPLACED, 6 PR

RESET HARRISON 6/4/02
 ADDED NEW TIES JG-SS

SEAL:



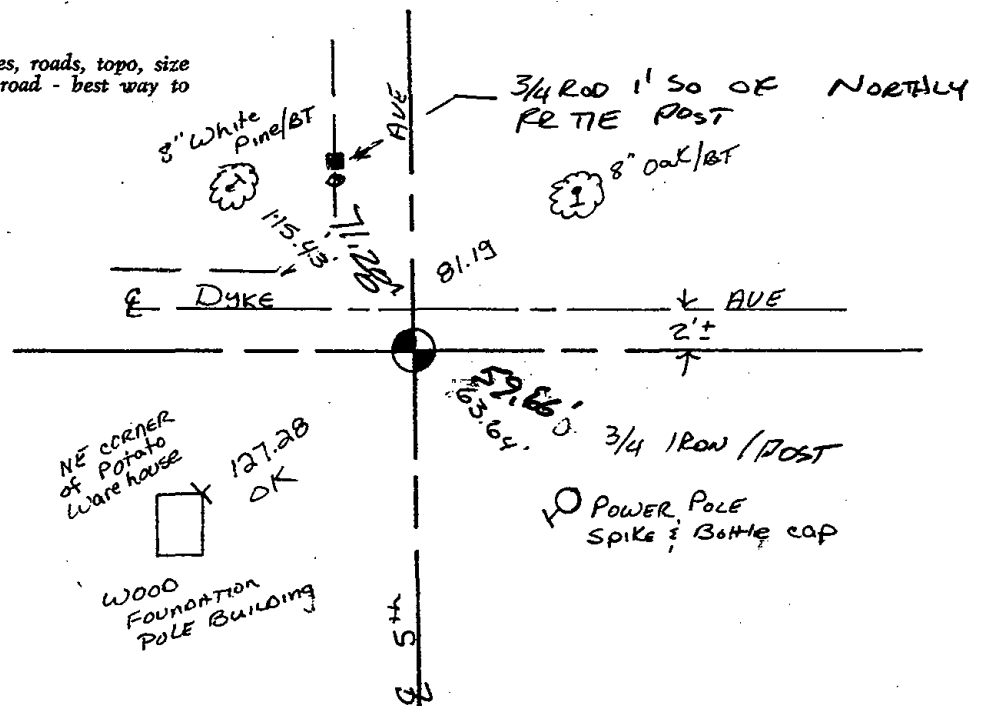
DATA SHOWN HERE ON CERTIFIED CORRECT:

Anthony B. Kiedrowski
 Registered Land Surveyor

DATE: 5-7-82

TIE SKETCH

Show at least four ties, also fence lines, roads, topo, size and type of witness trees and if off road - best way to arrive at corner.



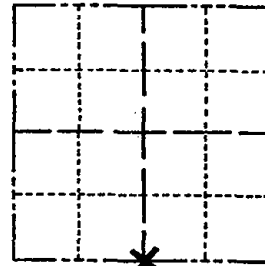


106

Government Land Corner Certificate

ADAMS County
 TYPE OF MONUMENT: HARRISON
 STATE PLANE COORDINATES: N _____
 E _____
 ELEVATION — M.S.L. DATUM: _____
 THETA ANGLE: _____
 FIELD BOOK: 92 PAGE 68
 DRAWN BY: LANCE HABECK

CORNER NO. 106
 SECTION 28
 TOWN 17
 RANGE 7



LOCATION
(Indicated by 'X')

SEAL:



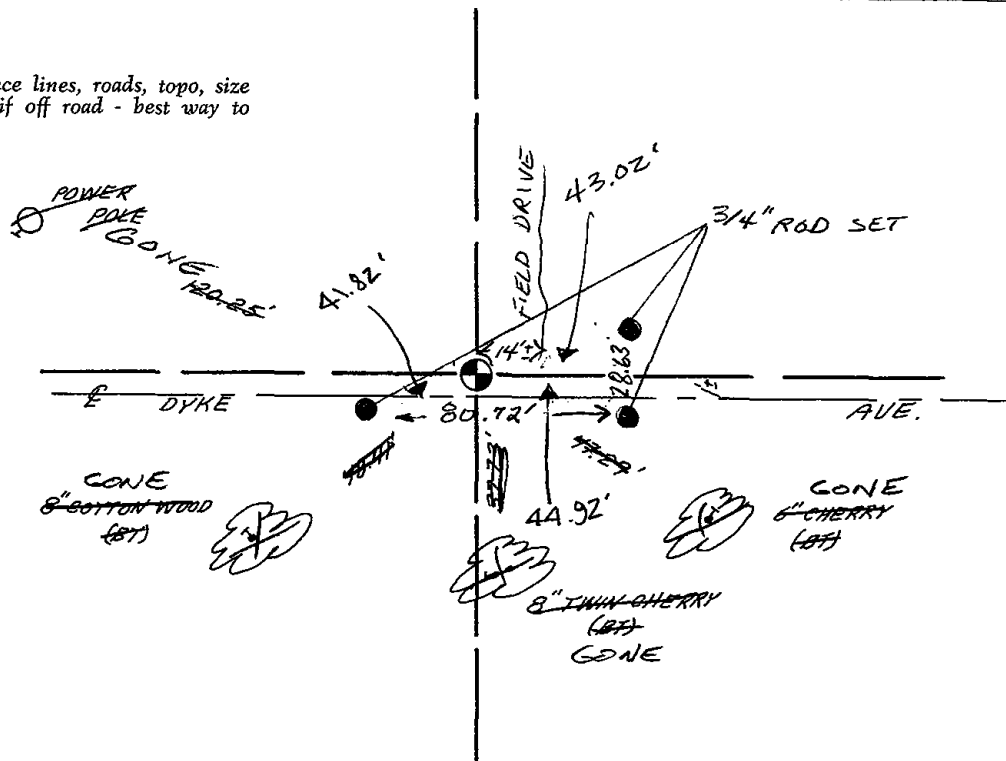
DATA SHOWN HERE ON
CERTIFIED CORRECT:

Anthony B. Kiedrowski
Registered Land Surveyor

DATE: 5-7-82

TIE SKETCH

Show at least four ties, also fence lines, roads, topo, size and type of witness trees and if off road - best way to arrive at corner.





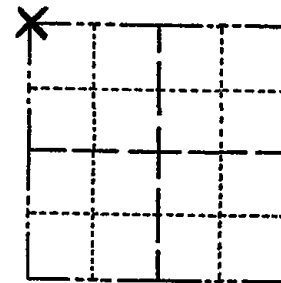
107

ADAMS COUNTY

Survey Monument Record

CORNER NO. 566
 SECTION 34
 TOWN 17
 RANGE 7

TYPE OF MONUMENT: Standard Harrison
 STATE PLANE COORDINATES: N _____
 E _____
 ELEVATION — M.S.L. DATUM: _____
 THETA ANGLE: _____
 FIELD BOOK: _____ PAGE _____



LOCATION
(Indicated by 'X')

SEAL:



CERTIFIED CORRECT:

Dale C. Hagen
 Registered Land Surveyor
 DATE: October 2, 1974

BASIS FOR MONUMENT LOCATION

(Use reverse side if necessary)

Show info such as: History of corner, with reference to Vol. and pg, dates, surveyor; exact description of monument replaced; if location computed, by taped or EDM traverse; landowner remarks, etc.

Ran EDM/transit traverse of Section 34 and adjacent sections.

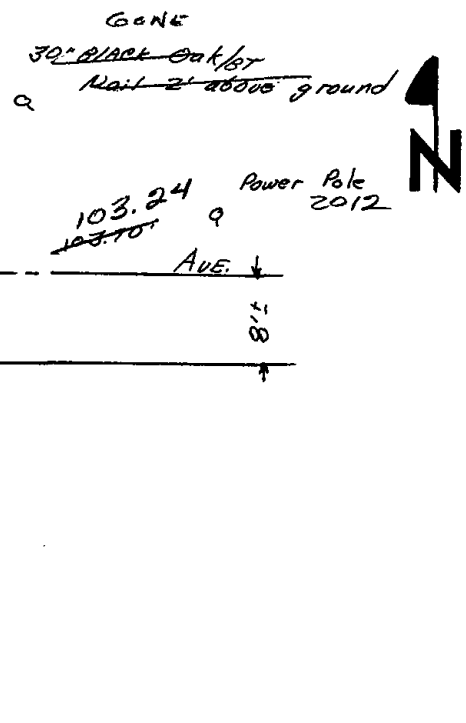
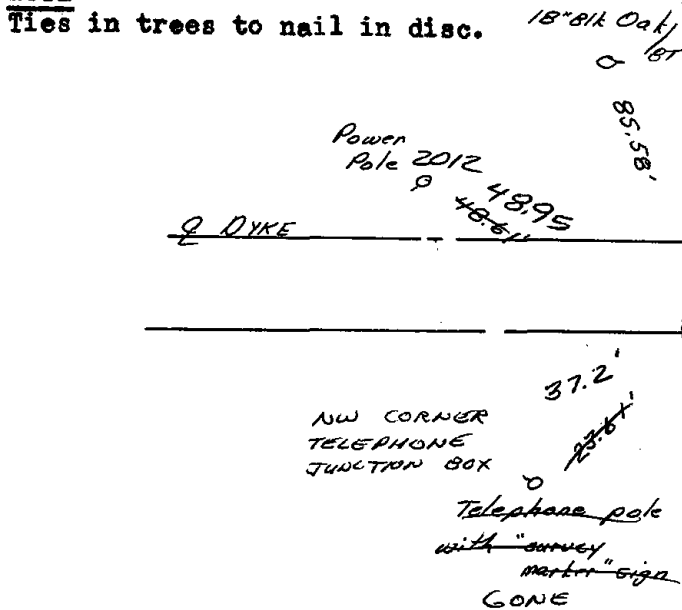
Did not excavate because search area fell in area of road reconstruction.


After analysis of the original notes and field evidence, the corner was set.


CORNER O.K. 3-15-77 GR-SS
 " " 5-26-82 PK-SS
 " " 12-15-86 CR
 " " 12-12-91 KZ-JG
 TIES OK 1-29-97 CR-JG

TIE SKETCH

OK 2-07-02-JG
 1-GONE, 4-LEFT, 9-17-07-JG
 (Show at least four ties) 2 NEW TIES MS-ML 01-16-12
 NOTE







108

ADAMS COUNTY

Survey Monument Record

TYPE OF MONUMENT: Standard Harrison

STATE PLANE COORDINATES: N _____
E _____

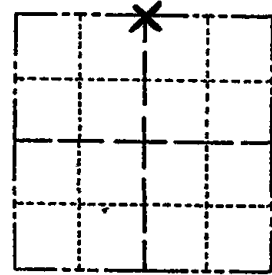
ELEVATION — M.S.L. DATUM: _____

THETA ANGLE: _____

FIELD BOOK: _____ PAGE _____

554 (108)
~~567~~

CORNER NO. _____
SECTION 34
TOWN 17
RANGE 7



LOCATION
(Indicated by 'X')

SEAL:

BASIS FOR MONUMENT LOCATION


(Use reverse side if necessary)

Show info such as: History of corner, with reference to Vol. and pg, dates, surveyor; exact description of monument replaced; if location computed, by taped or EDM traverse; landowner remarks, etc.

Run EDM/transit traverse around Section 34 and adjacent sections.

Excavated with back-hoe in search area but could find no evidence of the original corner or any subsequent remonumentation.

Set corner by single proportionate method between the Northwest and Northeast section corners.



CERTIFIED CORRECT:

Dale C. Hagen
Registered Land Surveyor

DATE: October 2, 1974

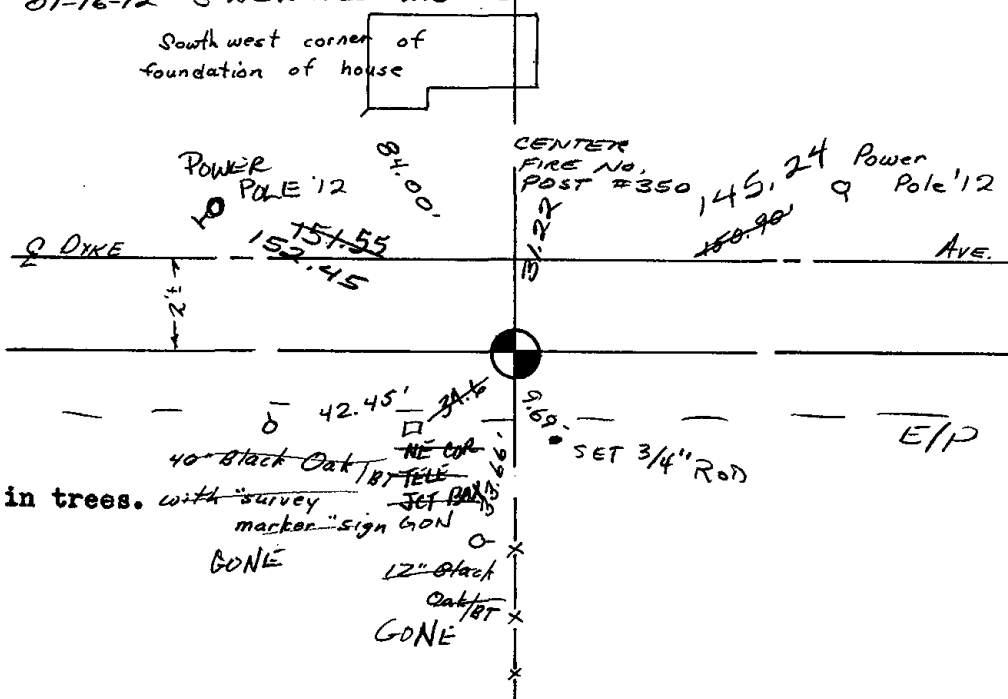
CORNER O.K. 3-28-77 GR-SS
" " 5-26-82 PK-SS
12-15-86 GR OK

2-GONE, 2-NEW 12-12-91 KE-JG

1 TIE GONE/NONE AVAILABLE 1-29-97 CR-JG

TIE SKETCH SEE ATTACHED SHEET, SH+BF, 5-26-99

(Show at least four ties) COR OK 2-13-02-JG
OK 9-17-07-JG
01-16-12 3 NEW TIES MS-ML



Note

Ties to nail in trees. with "survey marker" sign GON
GONE
GONE



109

ADAMS COUNTY

Survey Monument Record

TYPE OF MONUMENT: Standard Harrison Monument

STATE PLANE COORDINATES: N _____
E _____

ELEVATION — M.S.L. DATUM: _____

THETA ANGLE: _____

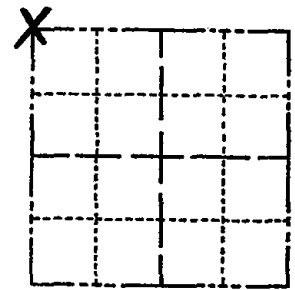
FIELD BOOK: _____ PAGE _____

CORNER NO. 570

SECTION 35

TOWN 17

RANGE 7



LOCATION
(Indicated by 'X')

SEAL:

BASIS FOR MONUMENT LOCATION


(Use reverse side if necessary)

Show info such as: History of corner, with reference to Vol. and pg, dates, surveyor; exact description of monument replaced; if location computed, by taped or EDM traverse; landowner remarks, etc.

Excavation with Backhoe found many field stones. Found a squared-off stone, 6" by 6" by 16", tapered, with a chisel line in the top. Also, along side of this tapered stone was found a yellow brick placed on end.

Examination of the subsoil indicated that the stone and brick had been dug in place.

The chiseled stone was replaced with a Standard Harrison Monument.



CORNER O.K. 3-28-77 GR-55
 " " 5-26-82 PK-55
 " " 1-22-87 JL-55
 " " 12-12-91 KZ
 TIES OK 1-29-97 CR-56

CERTIFIED CORRECT:

Dale C. Hagen
Registered Land Surveyor


DATE: August 19, 1974


TIE SKETCH

SEE ATTACHED SHEET, SH+BF, 5-26-99

(Show at least four ties)

COR OK 2-13-02-36
 1-GONE, 4-LEFT, 9-17-07-36
 01-16-12 MS-ML







110

ADAMS COUNTY

Survey Monument Record

TYPE OF MONUMENT: Standard Harrison

STATE PLANE COORDINATES: N _____
E _____

ELEVATION — M.S.L. DATUM: _____

THETA ANGLE: _____

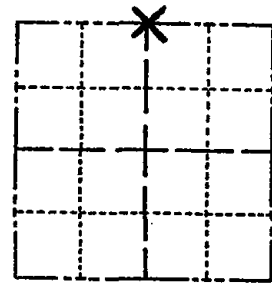
FIELD BOOK: _____ PAGE _____

CORNER NO. 569

SECTION 35

TOWN 17

RANGE 7



LOCATION
(Indicated by 'X')

SEAL:

BASIS FOR MONUMENT LOCATION


(Use reverse side if necessary)

Show info such as: History of corner, with reference to Vol. and pg. dates, surveyor; exact description of monument replaced; if location computed, by taped or EDM traverse; landowner remarks, etc.

Ran EDM/transit traverse of Section 35 and adjacent sections.

Excavated with backhoe and found only nail as set by Herman Holzmilller, Surveyor, for a survey to the South.

Established Quarter corner at the corner set by Holzmilller.



CORNER	O.K.	3-28-77	GR-SS
"	"	5-26-82	PK-SS
"	"	1-22-87	JL-SS
"	"	12-12-91	KZ-JG
"	"	2-19-97	JG-SS

CERTIFIED CORRECT:

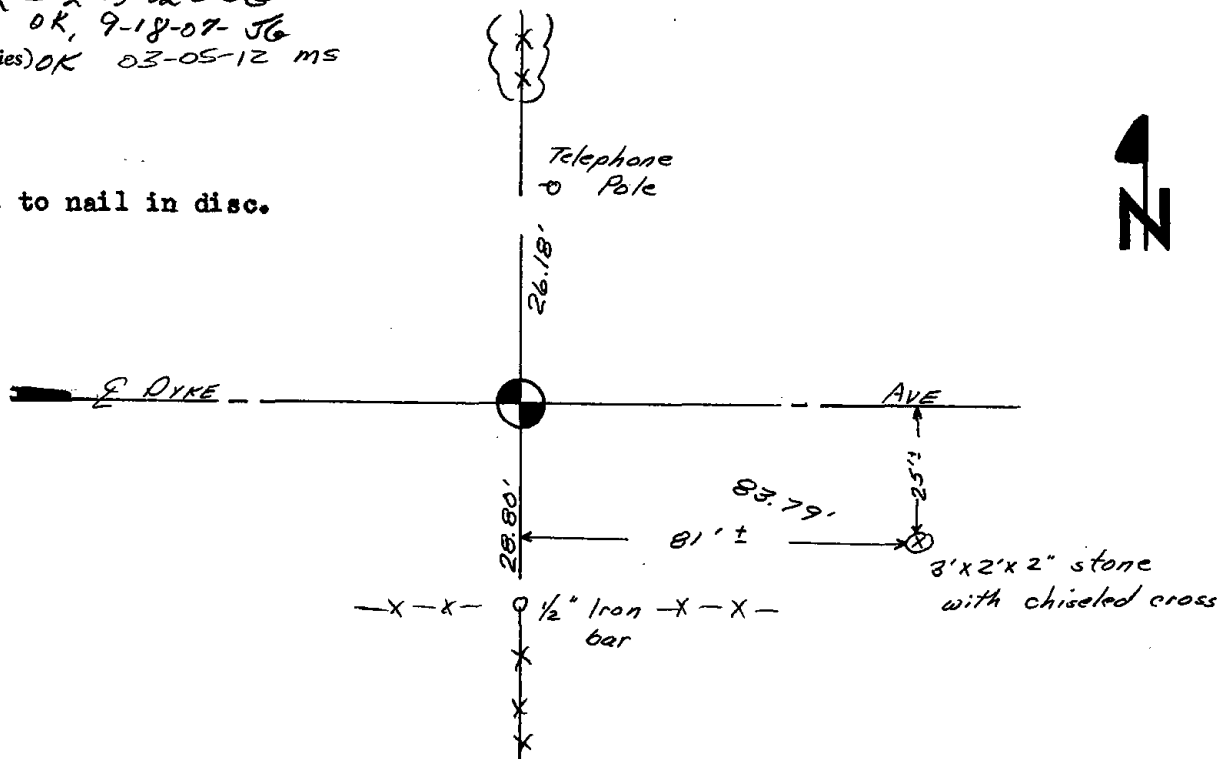
Dale C. Hagen
Registered Land Surveyor


DATE: October 2, 1974

TIE SKETCH *OK - 2-13-02 - JG*
OK, 9-18-07 - JG
(Show at least four ties) *OK 03-05-12 MS*

NOTE

Ties in trees to nail in disc.







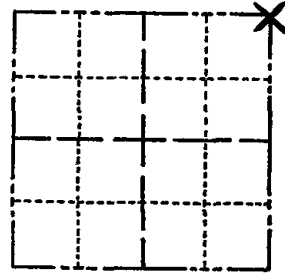
111

ADAMS COUNTY

Survey Monument Record

TYPE OF MONUMENT: Standard Harrison
 STATE PLANE COORDINATES: N _____
 E _____
 ELEVATION — M.S.L. DATUM: _____
 THETA ANGLE: _____
 FIELD BOOK: _____ PAGE _____

CORNER NO. 573
 SECTION 35
 TOWN 17
 RANGE 7



LOCATION
(Indicated by 'X')

SEAL:

BASIS FOR MONUMENT LOCATION

(Use reverse side if necessary)

Show info such as: History of corner, with reference to Vol. and pg, dates, surveyor; exact description of monument replaced; if location computed, by taped or EDM traverse; landowner remarks, etc.

Ran EDM/transit traverse around Section 35 and adjacent sections.

Did not excavate because search area fell in a cut section of the road.

Established corner by doubling over the distance and line of the North line of the Northwest Quarter of Section 35.



CORNER	O.K.	3-28-77	GR-SS
"	"	5-26-82	PK-SS
"	"	1-22-87	JL-SS
"	"	12-12-91	KZ-JG

CERTIFIED CORRECT:

Dale C. Hagen
 Registered Land Surveyor

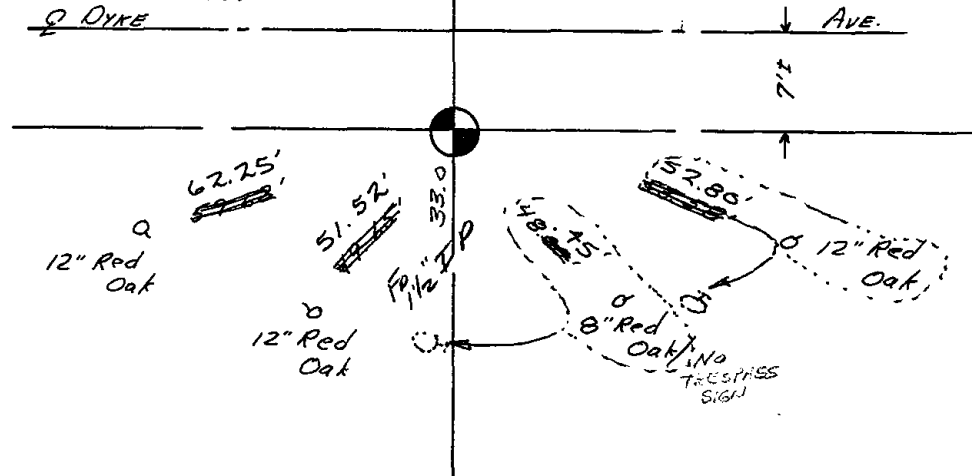
DATE: October 2, 1974


TIE SKETCH

COR OK 2-19-97 JG-SS
 " " 2-13-02 JG
 (Show at least four ties) CK, 9-18-07-JG
 1 NEW TIE 03-05-12 MS

NOTE:

Ties in trees to nail in disc.



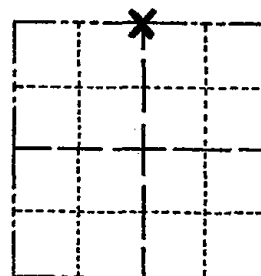


112

Government Land Corner Certificate


ADAMS County
 TYPE OF MONUMENT: HARRISON
 STATE PLANE COORDINATES: N _____
 E _____
 ELEVATION — M.S.L. DATUM: _____
 THETA ANGLE: _____
 FIELD BOOK: 92 PAGE 41
 DRAWN BY: LANCE HABECK

CORNER NO. 112
 SECTION 36
 TOWN 17
 RANGE 7



LOCATION
(Indicated by 'X')

SEAL:



BASIS FOR MONUMENT LOCATION

Show info such as: History of corner, with reference to Vol. and pg., dates, surveyor; exact description of monument replaced; if location computed, by taped or EDM traverse; landowner remarks, etc. (Use reverse side if necessary)

Excavated with backhoe, found nothing. Corner is set equidistant and on line between Section corners.

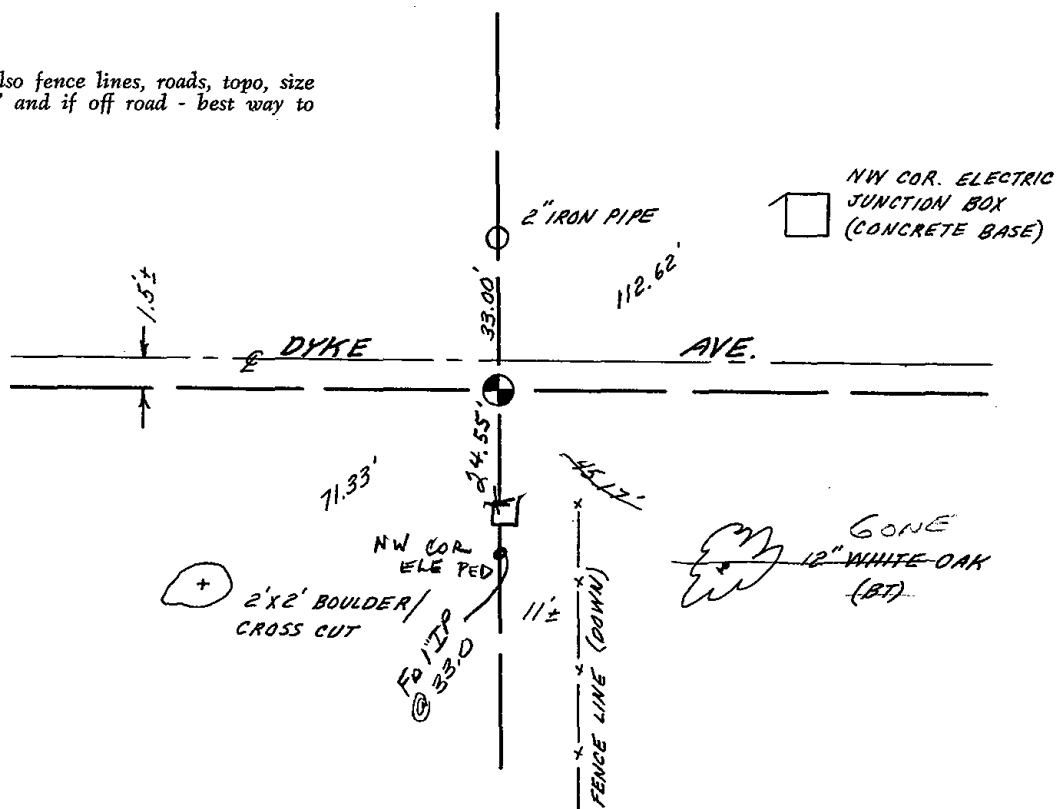
DATA SHOWN HERE ON
CERTIFIED CORRECT:

Lance J. Habeck
Registered Land Surveyor

DATE: 5/4/82

TIE SKETCH

Show at least four ties, also fence lines, roads, topo, size and type of witness trees and if off road - best way to arrive at corner.





113

ADAMS COUNTY

Survey Monument Record

TYPE OF MONUMENT: Harrison Monument

STATE PLANE COORDINATES: N _____

E _____

ELEVATION — M.S.L. DATUM: _____

THETA ANGLE: _____


FIELD BOOK: 37 PAGE 37

CORNER NO. 113

SECTION 36

TOWN 17

RANGE 7



LOCATION
(Indicated by 'X')

SEAL:



BASIS FOR MONUMENT LOCATION

(Use reverse side if necessary)

Show info such as: History of corner, with reference to Vol. and pg. dates, surveyor; exact description of monument replaced; if location computed, by taped or EDM traverse; landowner remarks, etc.

Ran EDM/T2 traverse on East side of Sections 25 and 36 to determine search areas for investigation.

Could find no evidence of the original corner or any witness monuments to the original, but did recover two iron pipes set by past Marquette County Surveyor Fred Phillips. Accepted 1"x18" iron pipe called for in Phillip's survey of Nov 14 & 19, 1963 as being the corner recovered from original Gov't stump hole, and as witnessed by 2" Capped pipe to Northwest and East.

Set Harrison Monument on 6-4-76

- O.K. 4-20-82 GR-55
- 1 TIE (SW) GONE 1-22-87 JL-55
- CORNER OK 12-12-91 KE-SG
- 1-New, Cor OK 2-19-97 JG-55

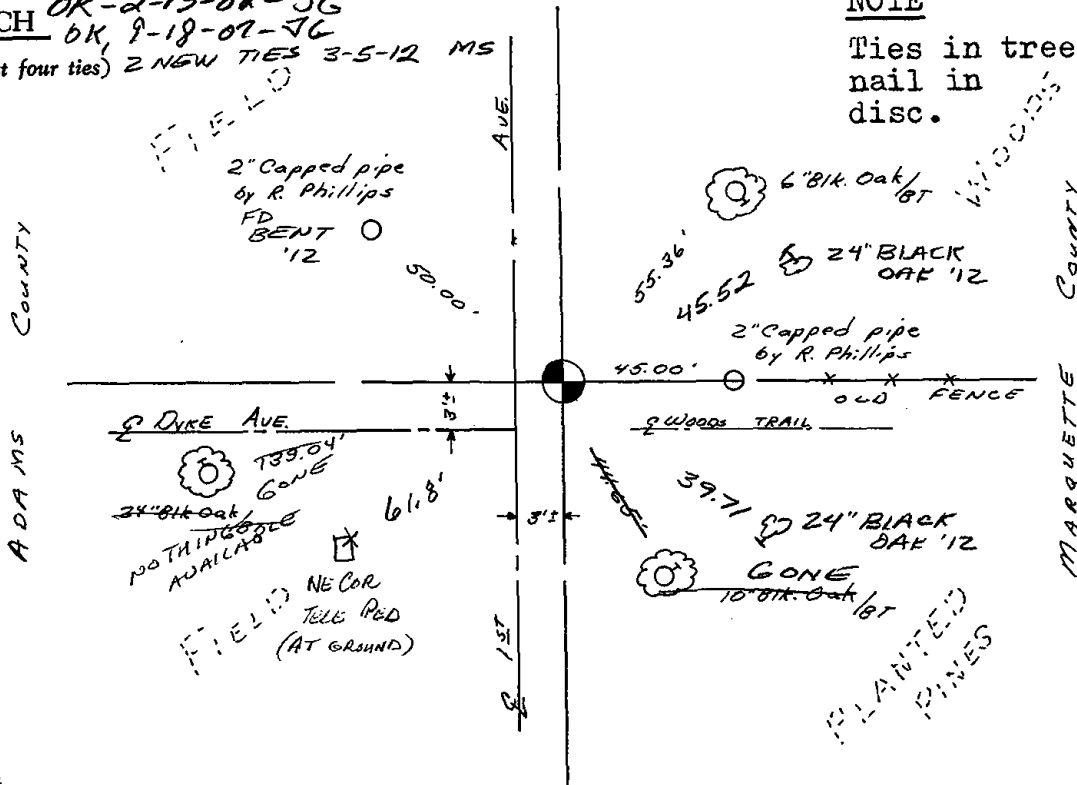
CERTIFIED CORRECT:

Dale C. Hagen
Registered Land Surveyor
DATE: 7-5-77

TIE SKETCH OK-2-13-82-JG
OK 9-18-82-JC
(Show at least four ties) 2 NEW TIES 3-5-12 MS

NOTE

Ties in trees to nail in disc.





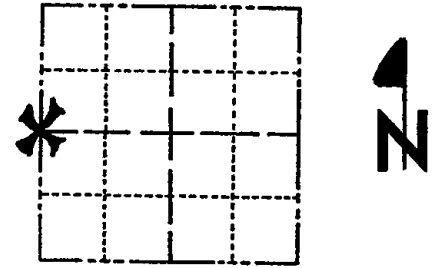
114

ADAMS COUNTY

Survey Monument Record

TYPE OF MONUMENT: Harrison standard
 STATE PLANE COORDINATES: N _____
 E _____
 ELEVATION — M.S.L. DATUM: _____
 THETA ANGLE: _____
 FIELD BOOK: file PAGE _____

CORNER NO. 860 ¹¹⁴
 SECTION 31
 TOWN 17 N
 RANGE 7 E



LOCATION (Indicated by 'X')
 SEAL:



BASIS FOR MONUMENT LOCATION

(Use reverse side if necessary)

Show info such as: History of corner, with reference to Vol. and pg, dates, surveyor; exact description of monument replaced; if location computed, by taped or EDM traverse; landowner remarks, etc.

Old remnants of fence lines is all we could find for evidence of the corner. Point monumented is half way between section corners, but not on a straight line. Entire section traversed to verify location.

CORNER O.T. 3-15-77 GR-SS
 " " 8-2-82 PK-SS
 " " 3-20-87 SS
 " " 7-20-92 JG
 " " 2-13-02 JG

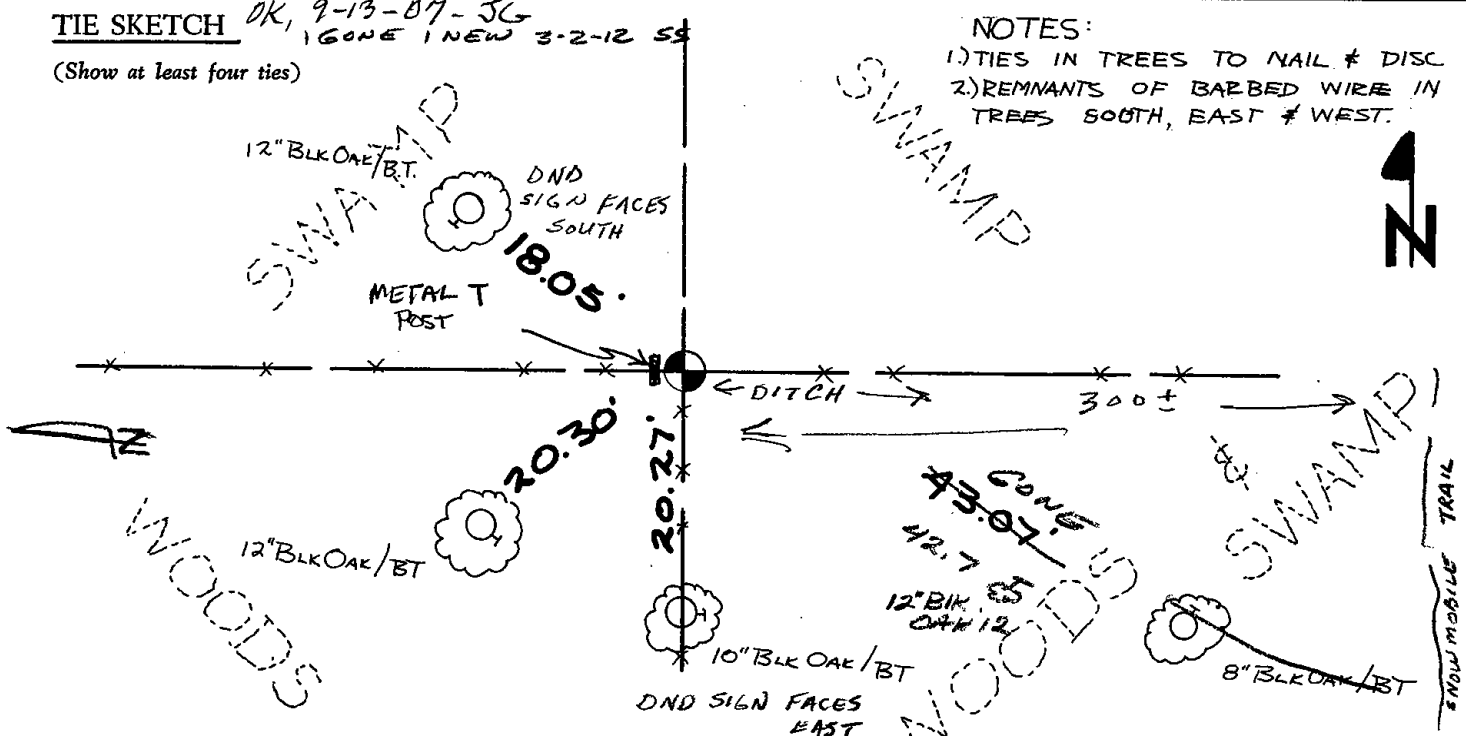
CERTIFIED CORRECT:

Anthony B. Kiedrowski
 Registered Land Surveyor
 DATE: 1/23/76

TIE SKETCH

OK, 9-13-87-JG
 GONE | NEW 3-2-12 SS

(Show at least four ties)



NOTES:
 1) TIES IN TREES TO NAIL & DISC
 2) REMNANTS OF BARBED WIRE IN TREES SOUTH, EAST & WEST.

FOLLOW SNOWMOBILE TRAIL NORTH TO FENCE LINE, DITCH, PROPERTY CHANGE CORNER IS 300± WEST



115

ADAMS COUNTY

Survey Monument Record

TYPE OF MONUMENT: Harrison standard

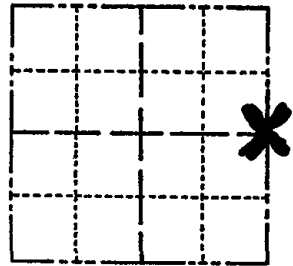
STATE PLANE COORDINATES: N _____
E _____

ELEVATION — M.S.L. DATUM: _____

THETA ANGLE: _____

FIELD BOOK: file PAGE _____

CORNER NO. 863
SECTION 31
TOWN 17
RANGE 7



LOCATION
(Indicated by 'X')

SEAL:

BASIS FOR MONUMENT LOCATION

(Use reverse side if necessary)

Show info such as: History of corner, with reference to Vol. and pg, dates, surveyor; exact description of monument replaced; if location computed, by taped or EDM traverse; landowner remarks, etc.

Could find no evidence of corner, no fence lines, no resurvey of record. Point set on line equidistant between section corners.



CORNER O.K. 3-15-77 GR-55
" " 8-2-82 PK-55
" " 12-15-86 GR
" " 7-20-92 JG
TIES OK 1-29-97 CR-56
NEW TIE 2-07-02 JG

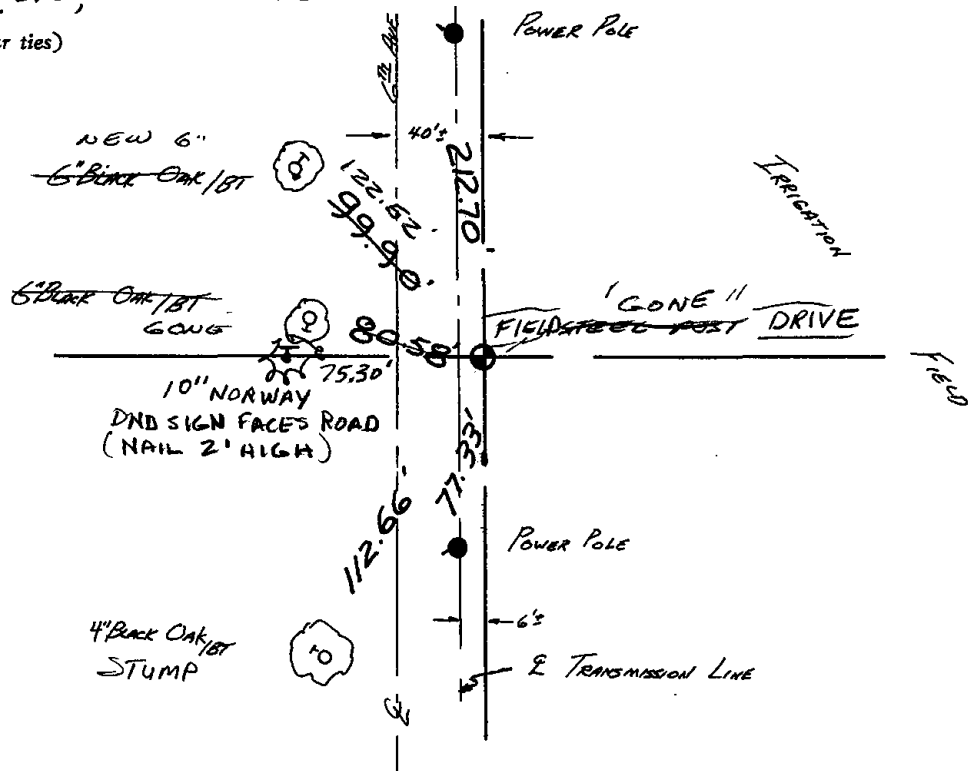
CERTIFIED CORRECT:

AB Kiedrowski
Registered Land Surveyor

DATE: 11/19/75

TIE SKETCH OK, 9-13-07-JG

(Show at least four ties)



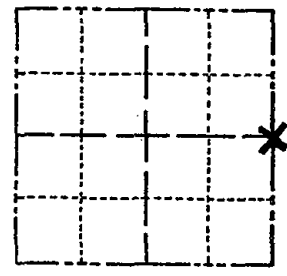


116

Government Land Corner Certificate

ADAMS County
 TYPE OF MONUMENT: HARRISON
 STATE PLANE COORDINATES: N _____
 E _____
 ELEVATION — M.S.L. DATUM: _____
 THETA ANGLE: _____
 FIELD BOOK: 92 PAGE 67
 DRAWN BY: LANCE HABECK

CORNER NO. 116
 SECTION 32
 TOWN 17
 RANGE 7



LOCATION
(Indicated by 'X')

BASIS FOR MONUMENT LOCATION

Show info such as: History of corner, with reference to Vol. and pg., dates, surveyor; exact description of monument replaced; if location computed, by taped or EDM traverse; landowner remarks, etc. (Use reverse side if necessary)

Excavated with backhoe, found no trace of original corner or any resurvey corner. Set corner equidistant and on line between Section corners.

SEAL:



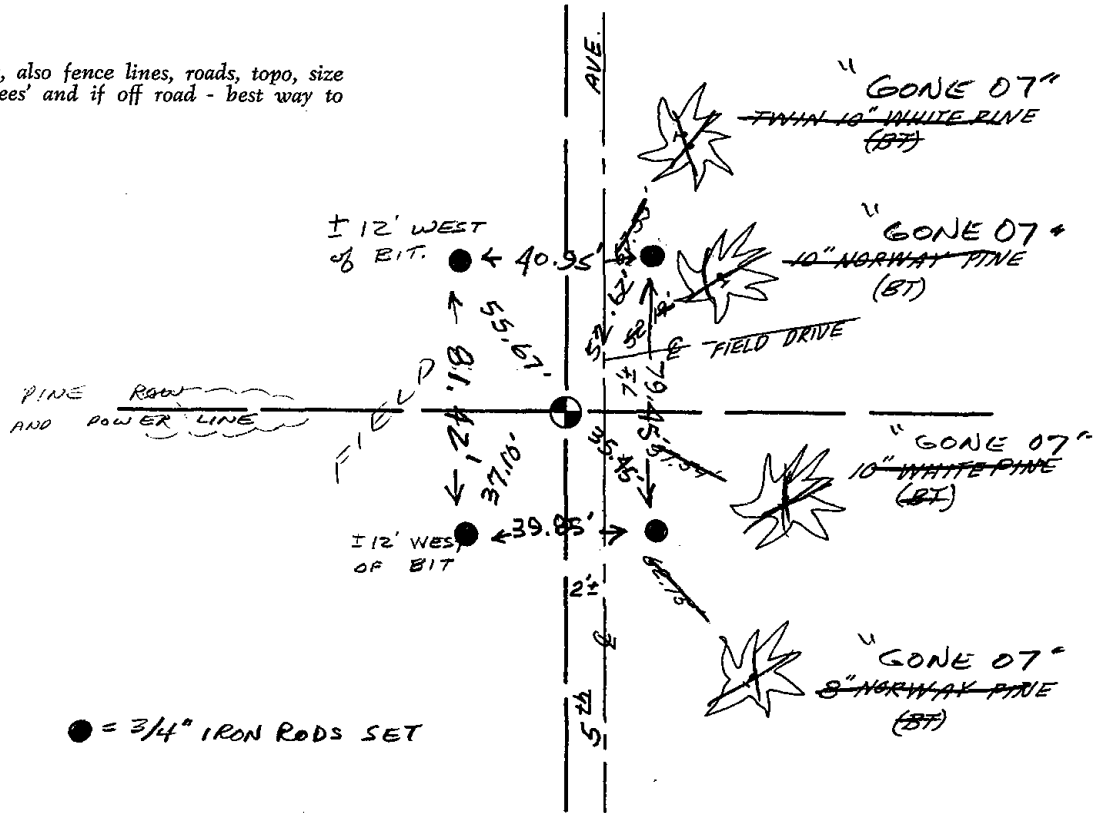
DATA SHOWN HERE ON
CERTIFIED CORRECT:

Lance J. Habeck
Registered Land Surveyor

DATE: 5/7/82

TIE SKETCH

Show at least four ties, also fence lines, roads, topo, size and type of witness trees and if off road - best way to arrive at corner.



● = 3/4" IRON RODS SET



117

ADAMS COUNTY

Survey Monument Record

TYPE OF MONUMENT: Harrison Monument

STATE PLANE COORDINATES: N _____
E _____

ELEVATION — M.S.L. DATUM: _____

THETA ANGLE: _____

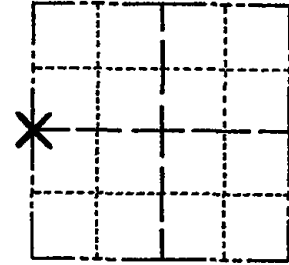
FIELD BOOK: _____ PAGE _____

CORNER NO. 568

SECTION 34

TOWN 17

RANGE 7



LOCATION
(Indicated by 'X')

SEAL:

BASIS FOR MONUMENT LOCATION


(Use reverse side if necessary)

Show info such as: History of corner, with reference to Vol. and pg. dates, surveyor; exact description of monument replaced; if location computed, by taped or EDM traverse; landowner remarks, etc.

Ran EDM/transit traverse of Sections 2, 3 and 4 of the Town of New Chester and Sections 34 and 35 of the Town of Lincoln.

Search area for corner fell within a cut section of 4th Avenue, so no attempt was made to excavate for the corner.

Set corner by single proportionate methods between the Northwest and Southwest section corners.



CERTIFIED CORRECT:

Dale C. Hagen
Registered Land Surveyor

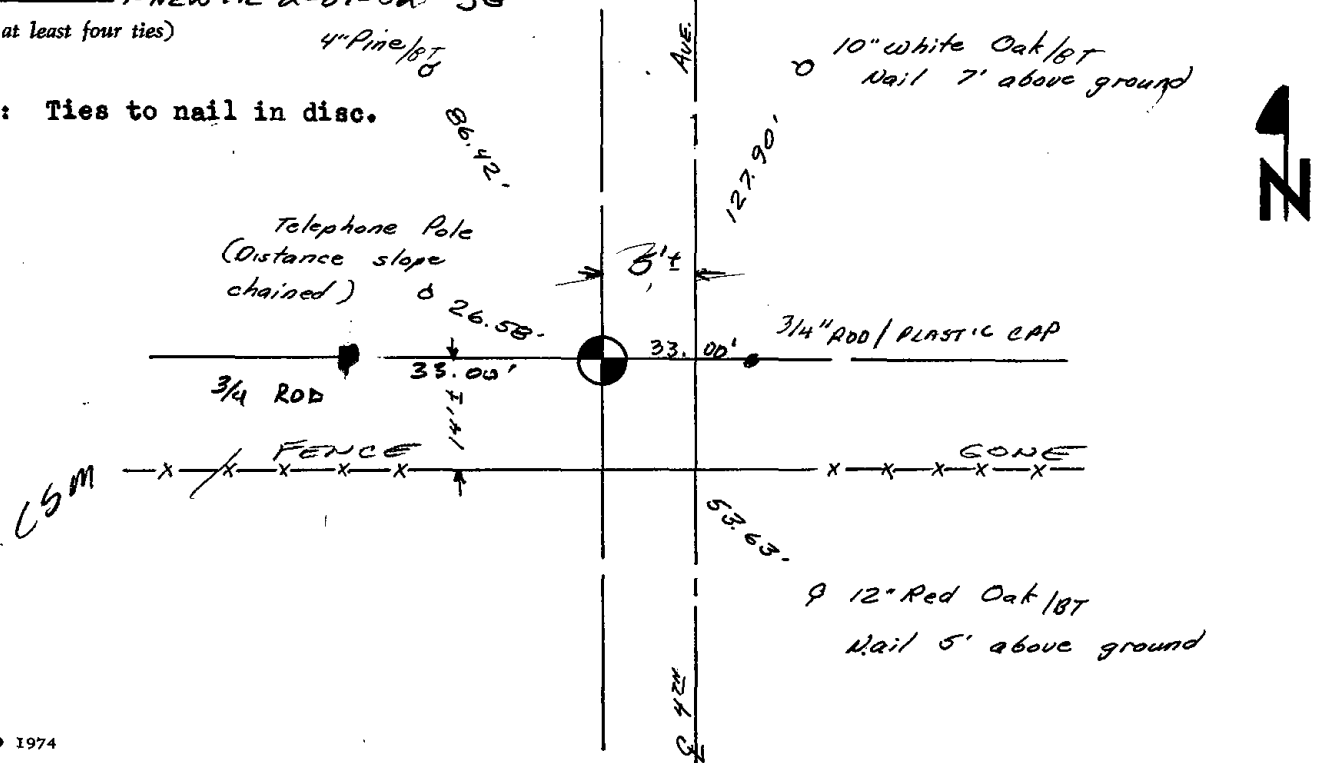
DATE: October 2, 1974

CORNER O.K. 3-15-77 GR-SS
" " 5-26-82 PK-SS
" " 1-2-92 GR-SC
TIES OK 1-29-97 CR-JG

TIE SKETCH SEE ATTACHED SHEET SH+BF 5-26-99 OK, 9-17-07-JG OK 2-21-12 SS
1-NEW TIE 2-07-02-JG

(Show at least four ties)

Note: Ties to nail in disc.





118

ADAMS COUNTY

CORNER NO. 571

Survey Monument Record

SECTION 35

TYPE OF MONUMENT: Standard Harrison

TOWN 17

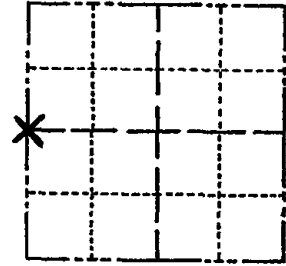
STATE PLANE COORDINATES: N _____
E _____

RANGE 7

ELEVATION — M.S.L. DATUM: _____

THETA ANGLE: _____

FIELD BOOK: _____ PAGE _____



LOCATION
(Indicated by 'X')

BASIS FOR MONUMENT LOCATION

(Use reverse side if necessary)

Show info such as: History of corner, with reference to Vol. and pg. dates, surveyor; exact description of monument replaced; if location computed, by taped or EDM traverse; landowner remarks, etc.

SEAL:



Ran EDM/transit traverse of Sections 34 and 35 and adjacent sections.

Excavated with backhoe and found no evidence of corner or any remonumentation.

Set corner by single proportionate methods between Northwest and Southwest section corners of Section 35.

CERTIFIED CORRECT

Registered Land Surveyor

DATE: October 2, 1974

Dale C. Hagen

CORNER	O.K.	3-28-77	GR-SS
"	"	5-26-82	PK-SS
"	"	1-22-87	J.L.-S.S.
"	"	1-02-91	LR-SS
TIES OK		1-29-97	LR-JG

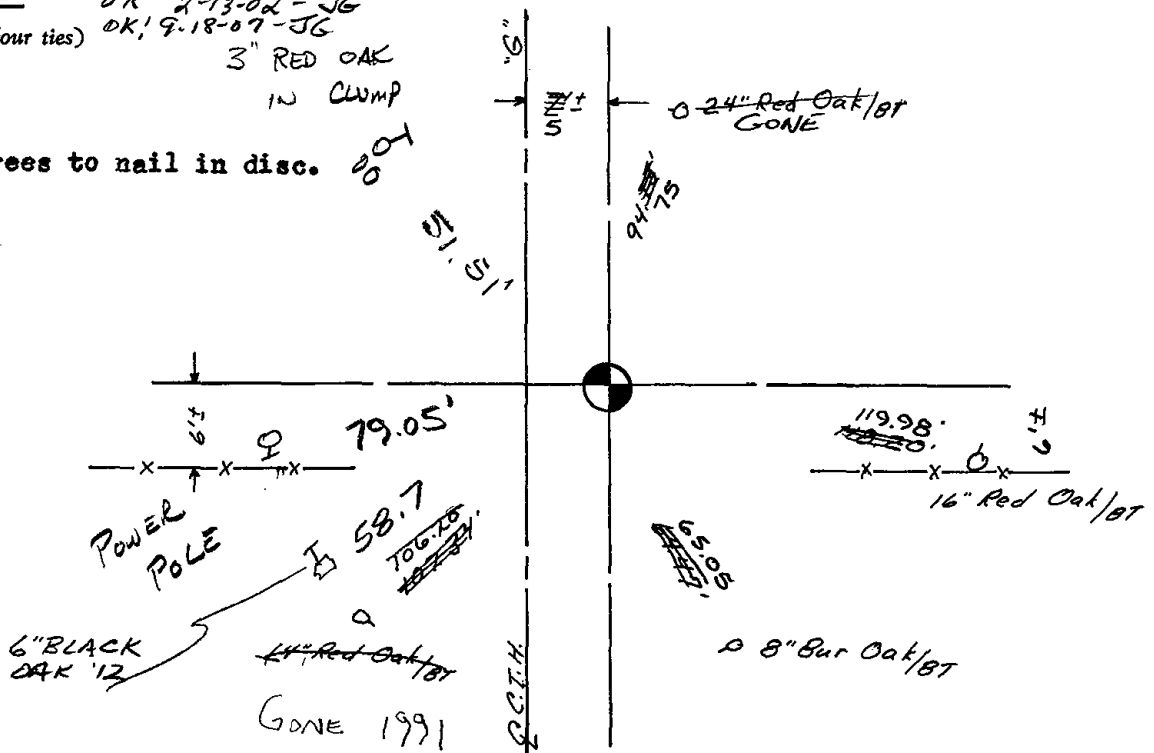
TIE SKETCH

SEE ATTACHED SHEET SH+BF 5-26-99 1 NEW 3-2-12 55

(Show at least four ties)

NOTE:

Ties in trees to nail in disc.





* 1 1 9 *

119

ADAMS COUNTY

Survey Monument Record

TYPE OF MONUMENT: Standard Harrison

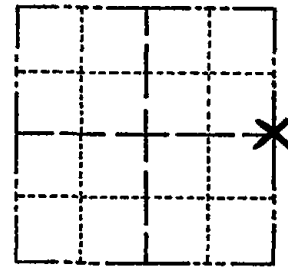
STATE PLANE COORDINATES: N 43° 54' 05.4"
HAND HELD NAVIGATION W 89° 37' 02.6"

ELEVATION — M.S.L. DATUM: _____

THETA ANGLE: _____

FIELD BOOK: _____ PAGE _____

CORNER NO. 572
SECTION 35
TOWN 17
RANGE 7



LOCATION
(Indicated by 'X')

BASIS FOR MONUMENT LOCATION

(Use reverse side if necessary)

Show info such as: History of corner, with reference to Vol. and pg. dates, surveyor; exact description of monument replaced; if location computed, by taped or EDM traverse; landowner remarks, etc.

SEAL:



Ran EDM/transit traverse around Sections 34 and 35 and adjacent sections.

Hand dug in search area, but could not find any evidence of the corner or any remonumentation.

Set corner equidistant between Northeast and Southeast section corners.

CORNER	O.K.	3-28-77	GRSS
"	"	4-12-82	CR-55
"	"	7-27-92	JG
"	"	12-1-97	SS

CERTIFIED CORRECT:

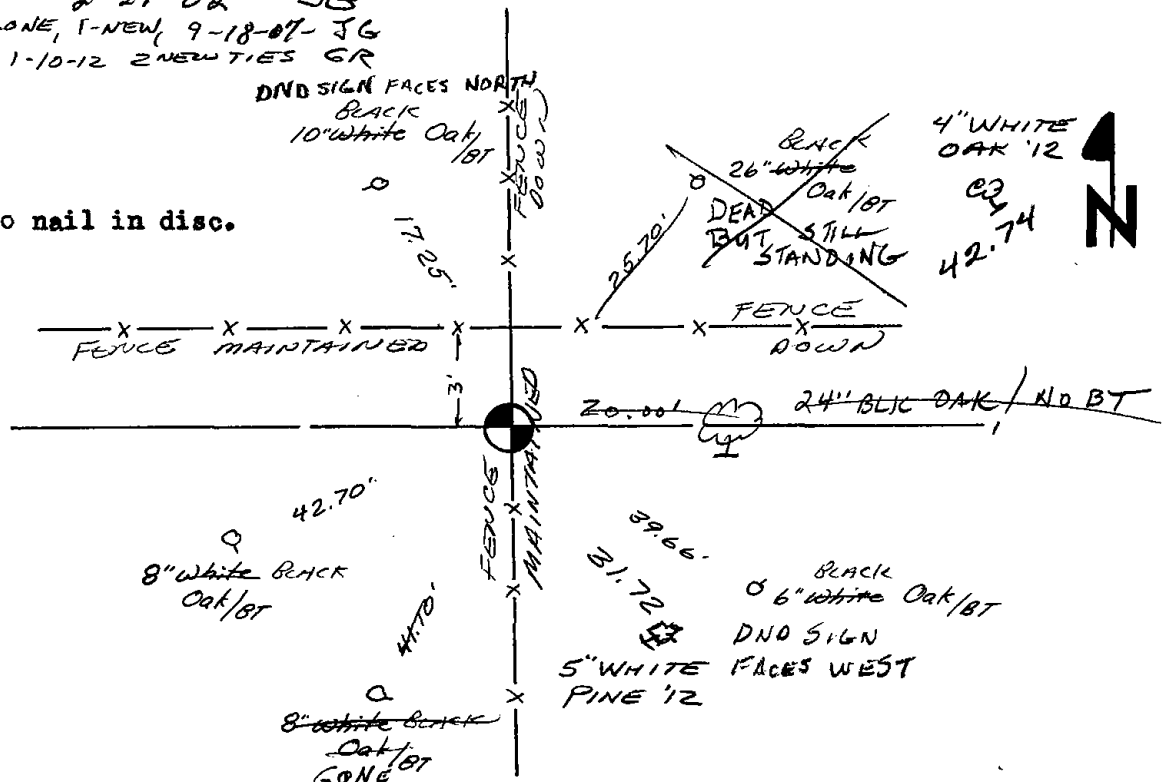
Dale C. Hagen
Registered Land Surveyor

DATE: October 2, 1974

TIE SKETCH
" " 2-27-02 - JG
1-GONE, 1-NEW, 9-18-07 - JG
(Show at least four ties) 1-10-12 2-NEW TIES GR

NOTE:

Ties in trees to nail in disc.





120

ADAMS COUNTY

Survey Monument Record

TYPE OF MONUMENT: Harrison

STATE PLANE COORDINATES: N _____

E _____

ELEVATION — M.S.L. DATUM: _____

THETA ANGLE: _____

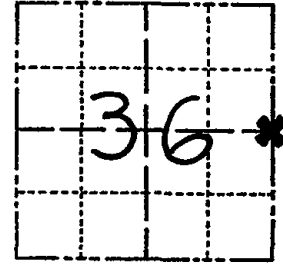
FIELD BOOK: 37 PAGE 38

CORNER NO. 120

SECTION 36

TOWN 17

RANGE 7



LOCATION
(Indicated by 'X')

SEAL:

BASIS FOR MONUMENT LOCATION

(Use reverse side if necessary)

Show info such as: History of corner, with reference to Vol. and pg, dates, surveyor; exact description of monument replaced; if location computed, by taped or EDM traverse; landowner remarks, etc.

Ran EDM/T2 traverse around Sections 1 and 12, T16N, R7E, and along East lines of Sections 25 and 36, T17N, R7E, to determine search areas for investigation.

Could find no evidence of the original corner or any witness monuments, but did recover 1½"x12" Iron Pipe Set by past Marquette County Surveyor Phillips, as recorded in the Marquette County Survey Records.

Accepted pipe as best evidence of the corner, it fitting record distances quite well.

Set Harrison Monument 6-4-76.

- O.K. 4-20-82 GR-55
- " 1-22-87 JL-55
- " 1-2-92 GR-56
- " 2-19-97 JG-55



CERTIFIED CORRECT:

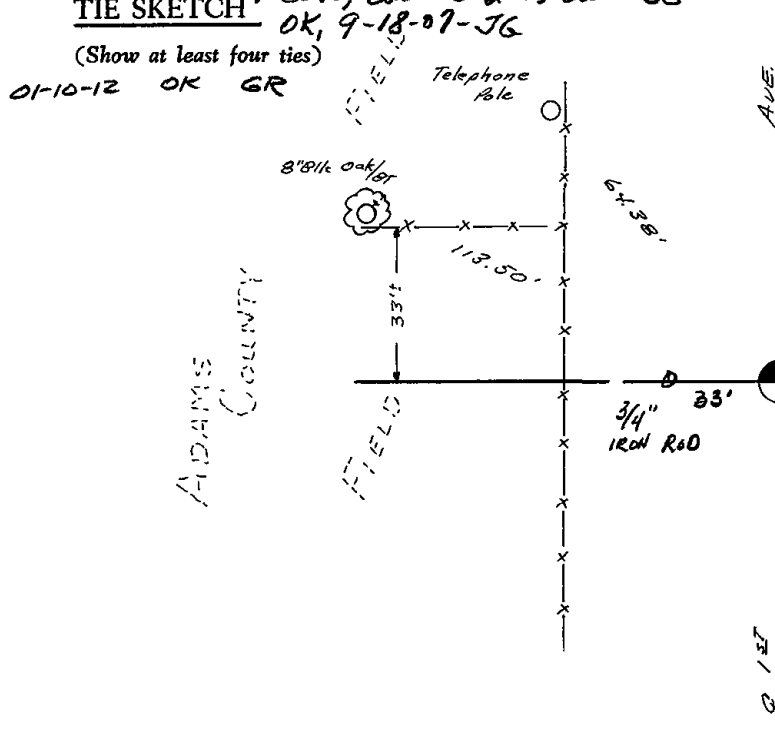
Dale C. Hagen
Registered Land Surveyor
7-5-77

DATE: _____

TIE SKETCH 1-GONE, C&E OK 2-13-02 - JG
OK, 9-18-07 - JG

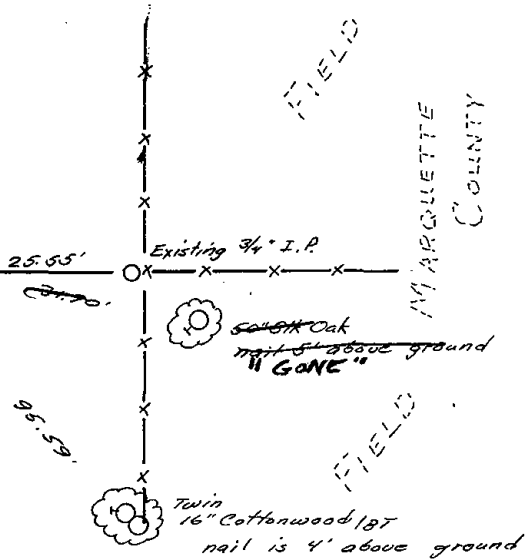
(Show at least four ties)

01-10-12 OK GR



NOTE

Ties in trees to nail in disc.





* 1 3 3 *

133

ADAMS COUNTY

Survey Monument Record

TYPE OF MONUMENT: Harrison Monument

STATE PLANE COORDINATES: N _____

E _____

ELEVATION — M.S.L. DATUM: _____

THETA ANGLE: _____

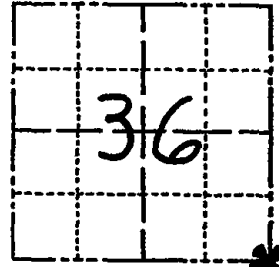
FIELD BOOK: 37 PAGE 38

CORNER NO. 133

SECTION 36

TOWN 17

RANGE 7



LOCATION
(Indicated by 'X')

SEAL:



BASIS FOR MONUMENT LOCATION

(Use reverse side if necessary)

Show info such as: History of corner, with reference to Vol. and pg. dates, surveyor; exact description of monument replaced; if location computed, by taped or EDM traverse; landowner remarks, etc.

Ran EDM/T2 traverse around Sections 1 and 12, T16N, R7E and the East lines of Sections 25 and 36, T17N, R7E, to determine search areas for investigation.

Could find no evidence of the original corner or any witness monuments, but did recover Harrow Spike set by past Marquette County Surveyor Phillips, as documented in the Marquette County Survey Records. (Survey of Nov. 14 & 19, 1963)

Accepted spike as best evidence of the corner, it fitting the record distances quite well.

Set Harrison monument on 6-4-76.

- All OK 4-20-82 GR-55
- " " 1-22-87 JL-55
- " " 1-2-92 GR-56
- " " 2-19-97 J6-55

CERTIFIED CORRECT

Dale C Hagen
Registered Land Surveyor

DATE: 7-5-77

TIE SKETCH OK 2-13-82-J6
OK 9-18-87-J6
(Show at least four ties) OK 01/10/12 GR

NOTE

Ties in trees to nail.

