

25 SECTION 17 TOWN 06 RANGE

ADAMS COUNTY

COUNTY CORNER NO: 113
ROMPORTOL ID: 41706250000

PUBLIC LAND SURVEY MONUMENT RECORD

TYPE OF MONUMENT: HARRISON
ADAMS COUNTY COORDINATES, NAD 83 (2007)

N. 197803.548

E. 557634.859

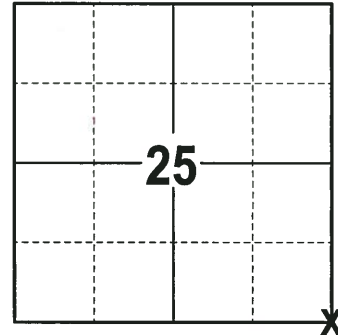
ELEVATION- DATUM

FIELD WORK DATE: 11/30/2017

BASIS FOR MONUMENT LOCATION


1975 - PLS 878 COULD NOT FIND ANY EVIDENCE OF THE CORNER OTHER THAN A FENCE CORNER. NO RESURVEYS OF RECORD. ACCEPTED FENCE CORNER AS THE SECTION CORNER AFTER ANALYZING AN E.D.M. TRAVERSE OF THE SECTION. SET A HARRISON MONUMENT AT THE FENCE CORNER AND TIED OUT.

2017 - PLS 2994 FOUND HARRISON MONUMENT 4" ABOVE THE SURFACE AND 3 WITNESS TREES. MONUMENT AGREES WITH THE EXISTING WITNESS TREES. ACCEPTED THE HARRISON MONUMENT AS THE CORNER LOCATION. SET 4 TIES AND MEASURED TO THE TIES AND WITNESS TREES.



LOCATION
(INDICATE CORNER BY "X")

SEAL:

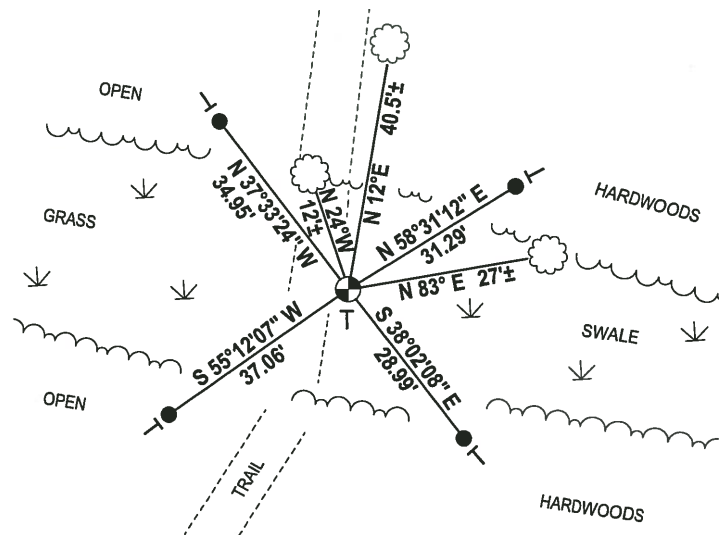
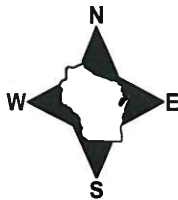


DATA SHOWN HERE ON THIS TIE SHEET IS CORRECT AND COMPLETE TO THE BEST OF MY KNOWLEDGE AND BELIEF.

PROFESSIONAL LAND SURVEYOR

DATE 12-21-17

- TIE SKETCH -



- 3/4" x 18" IRON REBAR SET, 1.50#/FT
- ⊕ HARRISON FOUND
- VINYL "T" POST
- ☁ WITNESS TREE FOUND

ADAMS COUNTY

Survey Monument Record

TYPE OF MONUMENT: Harrison standard

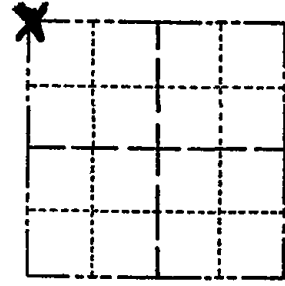
STATE PLANE COORDINATES: N _____
E _____

ELEVATION — M.S.L. DATUM: _____

THETA ANGLE: _____

FIELD BOOK: file PAGE _____

CORNER NO. 862 ⁽¹⁰¹⁾
SECTION 31
TOWN 17
RANGE 7



LOCATION
(Indicated by 'X')


BASIS FOR MONUMENT LOCATION

(Use reverse side if necessary)

Show info such as: History of corner, with reference to Vol. and pg, dates, surveyor; exact description of monument replaced; if location computed, by taped or EDM traverse; landowner remarks, etc.

Could not find any evidence of corner other than fence corner. No resurveys of record. Accepted fence corner as section corner after analyzing an EDM traverse of the section.

SEAL:



CORNER	O.K.	3-15-77	GR-SS
"	"	8-2-82	PK-SS
1 NEW TIE		1-22-87	JL-SS
ALL OK		7-20-92, JG	
TIES OK		1-29-97 CRNG	

CERTIFIED CORRECT:

Anthony B. Kiedrowski
Registered Land Surveyor

DATE: 11/19/75

TIE SKETCH 1-NEW TIE, 2-07-02 - JG 3-GONE, 3-NEW, 9-13-07 - JG
OK 3-2-12 SS

(Show at least four ties)

