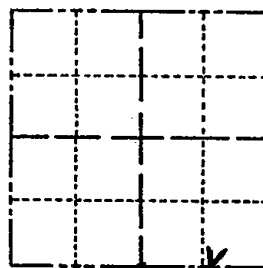


Government Land Corner Certificate


Adams County
 TYPE OF MONUMENT: CONCRETE MONUMENT
 STATE PLANE COORDINATES: N _____
 E _____
 ELEVATION — M.S.L. DATUM: _____
 THETA ANGLE: _____
 FIELD BOOK: _____ PAGE _____
 DRAWN BY: R. NUBER

CORNER NO. 134
 SECTION 25
 TOWN 18
 RANGE 4



LOCATION
 (Indicated by 'X')


SEAL:



BASIS FOR MONUMENT LOCATION

Show info such as: History of corner, with reference to Vol. and pg., dates, surveyor; exact description of monument replaced; if location computed, by taped or EDM traverse; landowner remarks, etc. (Use reverse side if necessary)

Found Meander Monument set by M.C. Smith with his initials on it. Accepted as Section Line and tied in same.



DATA SHOWN HERE ON
 CERTIFIED CORRECT:

Wayne Basler
 Registered Land Surveyor

DATE: Nov. 1981

