

000

LAND CORNER MONUMENT INDEX


TOWN 18


RANGE 5

⊕ Corner Monumented
Tie Sheet Filed in Adjoining
Township as Indicated

● Corner Monumented
Tie Sheet In This Book

○ Corner May or May Not
Be Monumented -- No Ties





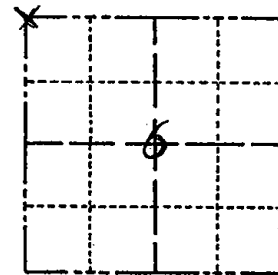


001

Government Land Corner Certificate

ADAMS County
 TYPE OF MONUMENT: Harrison Monument
 STATE PLANE COORDINATES: N _____
 E _____
 ELEVATION — M.S.L. DATUM: _____
 THETA ANGLE: _____
 FIELD BOOK: 77 PAGE 131
 DRAWN BY: Lloyd W. Scott

CORNER NO. 1
 SECTION 6
 TOWN 18
 RANGE 5



LOCATION
(Indicated by 'X')

SEAL:



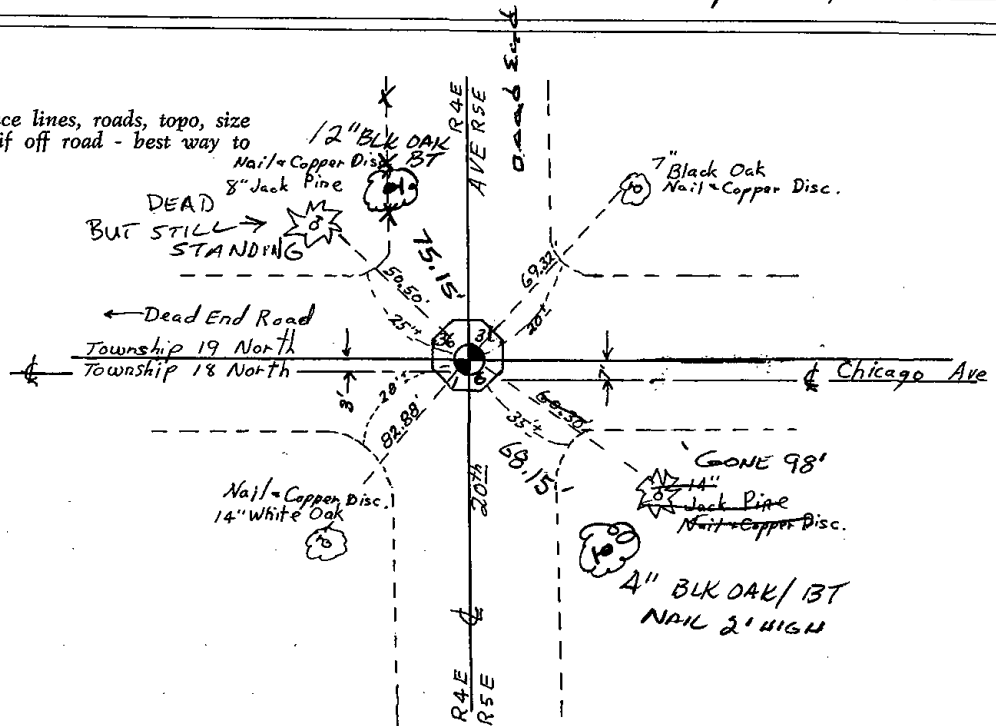
DATA SHOWN HERE ON
CERTIFIED CORRECT:

Anthony B. Kiedrowski
Registered Land Surveyor

DATE: April 13, 1991

TIE SKETCH

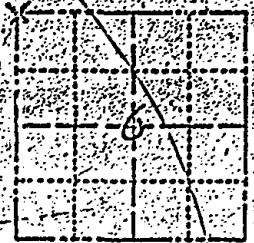
Show at least four ties, also fence lines, roads, topo, size and type of witness trees and if off road - best way to arrive at corner.



Government Land Corner Certificate

COUNTY ADAMS County
 TYPE OF MONUMENT: Harrison Monument
 STATE PLANE COORDINATES: N _____
 E _____
 ELEVATION: M.S.L. DATUM: _____
 THETA ANGLE: _____
 FIELD BOOK: 77 PAGE: 131
 DRAWN BY: Lloyd W. Scott

CORNER NO. 1
 SECTION 6
 TOWN 18
 RANGE 5




LOCATION (Indicated by 'X')

BASIS FOR MONUMENT LOCATION

Show info such as: History of corner, with reference to Vol. and pg., dates, surveyor, exact description of monument replaced, if location computed, by taped or EDM traverse; landowner remarks, etc. (Use reverse side if necessary)

Excavated large area with backhoe. Found nothing. No record of any resurveys. N - S location of corner set by analyzing a traverse of the section, comparing original distances and possession lines. The E - W location similarly determined.

SEAL:



DATA SHOWN HERE ON CERTIFIED CORRECT

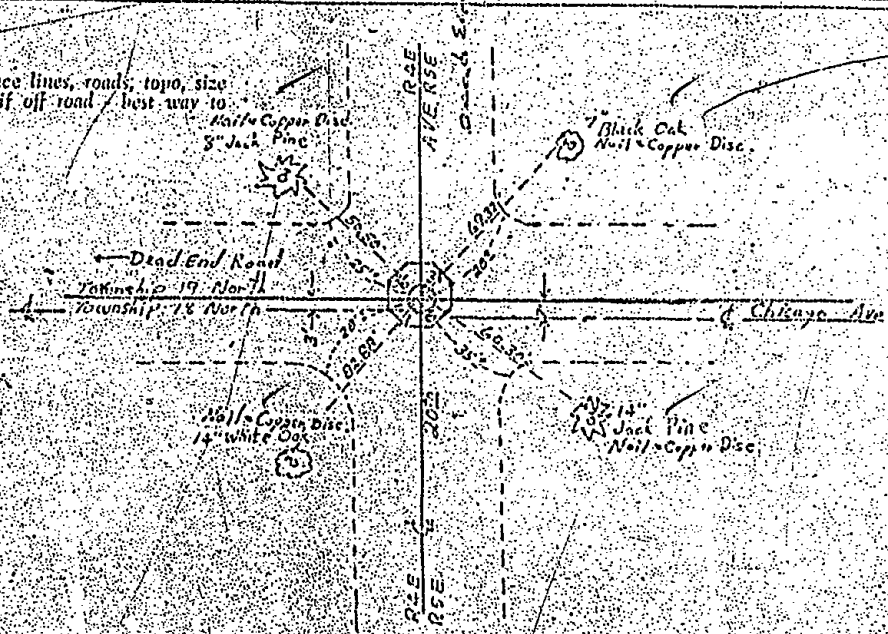
Anthony B. Kiedrowski
Registered Land Surveyor


DATE: April 13, 1981

6-28-94 Tres OK MC

TIE SKETCH

Show at least four ties, also fence lines, roads, topo, size and type of witness trees and if off road best way to arrive at corner.



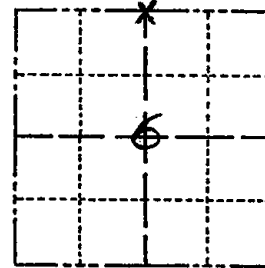


002

Government Land Corner Certificate

ADAMS County
 TYPE OF MONUMENT: HARRISON
 STATE PLANE COORDINATES: N _____
 E _____
 ELEVATION — M.S.L. DATUM: _____
 THETA ANGLE: _____
 FIELD BOOK: 77 PAGE 132
 DRAWN BY: Lloyd W Scott

CORNER NO. 2
 SECTION 6
 TOWN 18
 RANGE 5



LOCATION
(Indicated by 'X')

BASIS FOR MONUMENT LOCATION

Show info such as: History of corner, with reference to Vol. and pg., dates, surveyor; exact description of monument replaced; if location computed, by taped or EDM traverse; landowner remarks, etc. (Use reverse side if necessary)

No record of any resurveys. Did not dig here because of deep fill and no possession lines. Corner is set on a straight line between section corners in proportion to the original government distances.

SEAL:



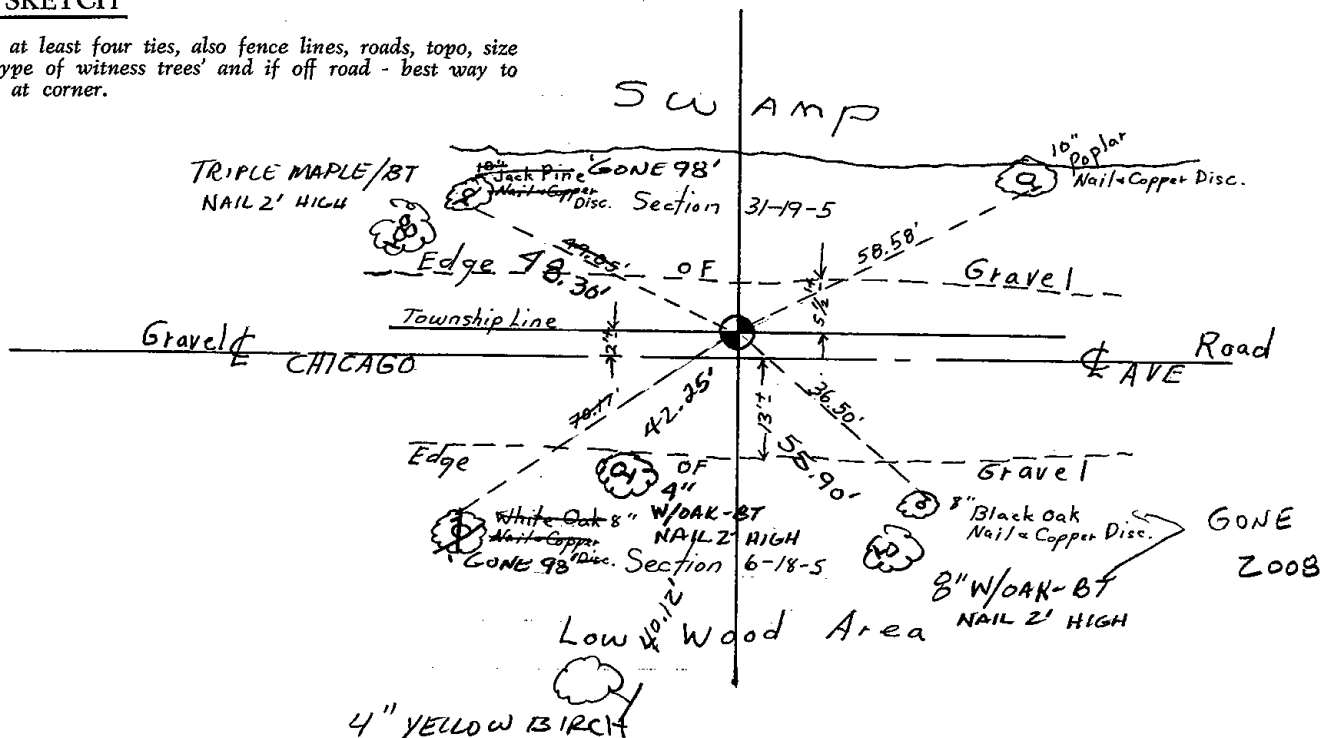
DATA SHOWN HERE ON
CERTIFIED CORRECT:

Anthony B. Kiedrowski
Registered Land Surveyor

DATE: April 13, 1981

TIE SKETCH

Show at least four ties, also fence lines, roads, topo, size and type of witness trees and if off road - best way to arrive at corner.



Government Land Corner Certificate

ADAMS County

TYPE OF MONUMENT: HARRISON

STATE PLANE COORDINATES: N _____
E _____

ELEVATION -- M.S.L. DATUM: _____

THETA ANGLE: _____

FIELD BOOK: 77 PAGE 132

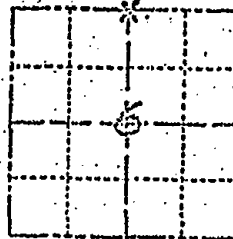
DRAWN BY: Lloyd W. Scott

CORNER NO. 2

SECTION 6

TOWN 18

RANGE 5



LOCATION
(Indicated by 'X')



BASIS FOR MONUMENT LOCATION

Show into such as: History of corner, with reference to Vol. and pp.; dates, surveyor; exact description of monument replaced; if location computed, by taped or EDM traverse; landowner remarks, etc. (Use reverse side if necessary)

No record of any resurveys. Did not dig here because of deep fill and no possession lines. Corner is set on a straight line between section corners in proportion to the original government distances.

8/26/95 - TOP BROKEN OFF MC

SEAL:



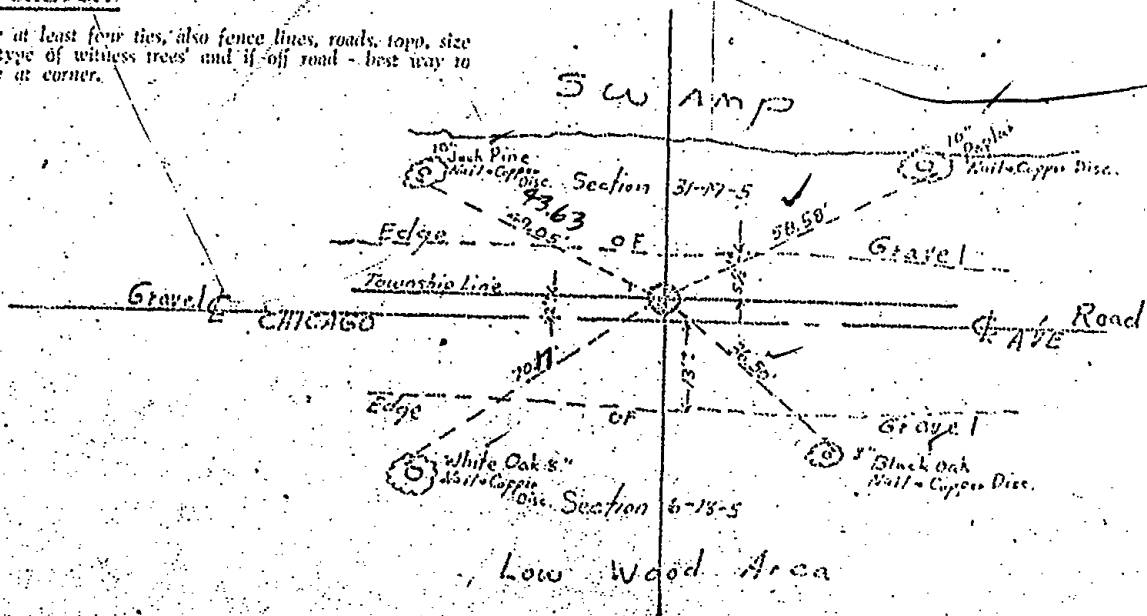
DATA SHOWN HERE ON
CERTIFIED CORRECT:

Anthony B. Kiedrowski
Registered Land Surveyor

DATE: April 13, 1981

THE SKETCH

Show at least few ties, also fence lines, roads, topo, size and type of witness trees and if off road - best way to arrive at corner.





006

ADAMS COUNTY

Survey Monument Record

TYPE OF MONUMENT: HARRISON STANDARD

STATE PLANE COORDINATES: N _____


E _____

ELEVATION — M.S.L. DATUM: _____

THETA ANGLE: _____

FIELD BOOK: 54 PAGE 7

CORNER NO. 6
SECTION 4
TOWN 18
RANGE 5



LOCATION
(Indicated by 'X')

SEAL:



BASIS FOR MONUMENT LOCATION

(Use reverse side if necessary)

Show info such as: History of corner, with reference to Vol. and pg, dates, surveyor; exact description of monument replaced; if location computed, by taped or EDM traverse; landowner remarks, etc.

Ran EDM/T2 traverse around Section 4 to determine search areas and to analyze ... possession. Dug opposite fence at N¼ corner and found nothing. Due to lack of evidence set N¼ corner opposite fence to North and on line between NW corner and NE corner of Section 4.

OK 7-28-78 RK-SS
2-28-83 GR-SS 1 NEW TIE
9-9-92 JG - OK
2-GONE, 2-NEW, 2-9-98 - JG
OK, 2-5-03-JG
1-NEW, MON. OK, 12-18-07-JG

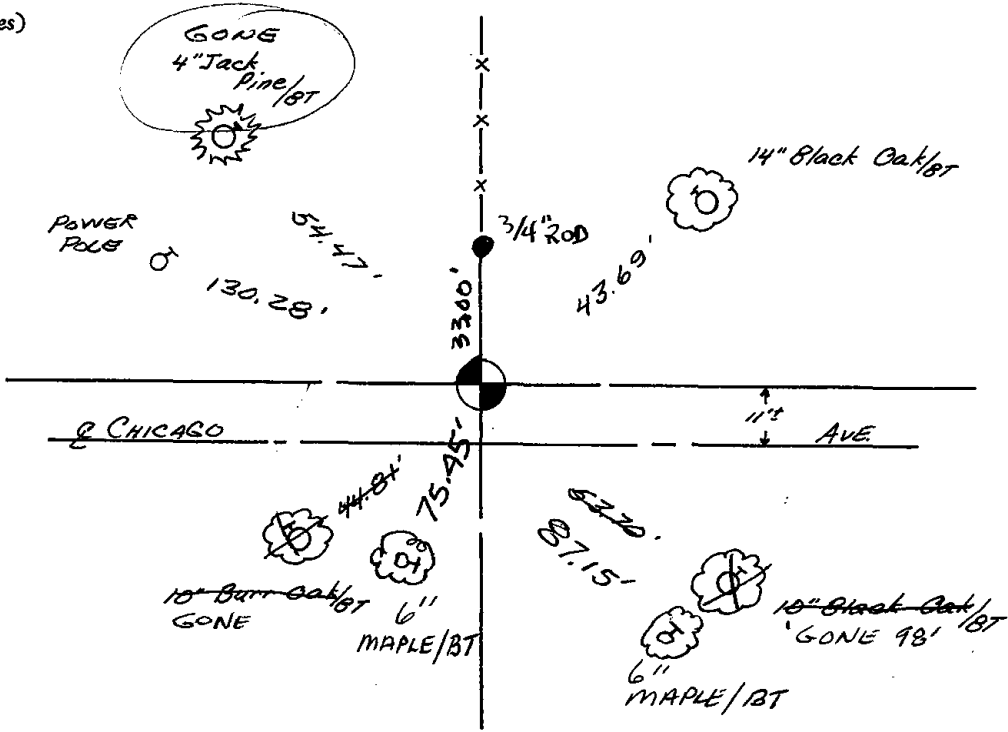
CERTIFIED CORRECT:

Anthony B. Kiedrowski
Registered Land Surveyor

DATE: 7/6/77

TIE SKETCH

(Show at least four ties)



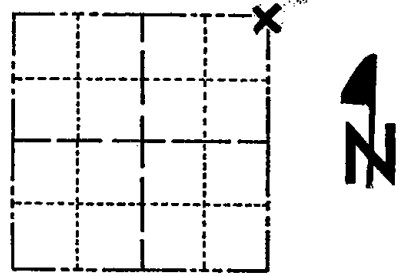


007

Government Land Corner Certificate

ADAMS County
 TYPE OF MONUMENT: HARRISON
 STATE PLANE COORDINATES: N _____
 E _____
 ELEVATION — M.S.L. DATUM: _____
 THETA ANGLE: _____
 FIELD BOOK: 101 PAGE 79
 DRAWN BY: LANCE HABECK

CORNER NO. 7
 SECTION 4
 TOWN 18N
 RANGE 5E



LOCATION
(Indicated by 'X')

BASIS FOR MONUMENT LOCATION

Show info such as: History of corner, with reference to Vol. and pg., dates, surveyor; exact description of monument replaced; if location computed, by taped or EDM traverse; landowner remarks, etc. (Use reverse side if necessary)

Excavated with backhoe. Found 5 x 8 x 13" white sandstone. Lowered stone and set a Harrison monument on top. No resurvey records. Location verified by EDM traverse.

SEAL:



OK 7-28-78 RK-SS

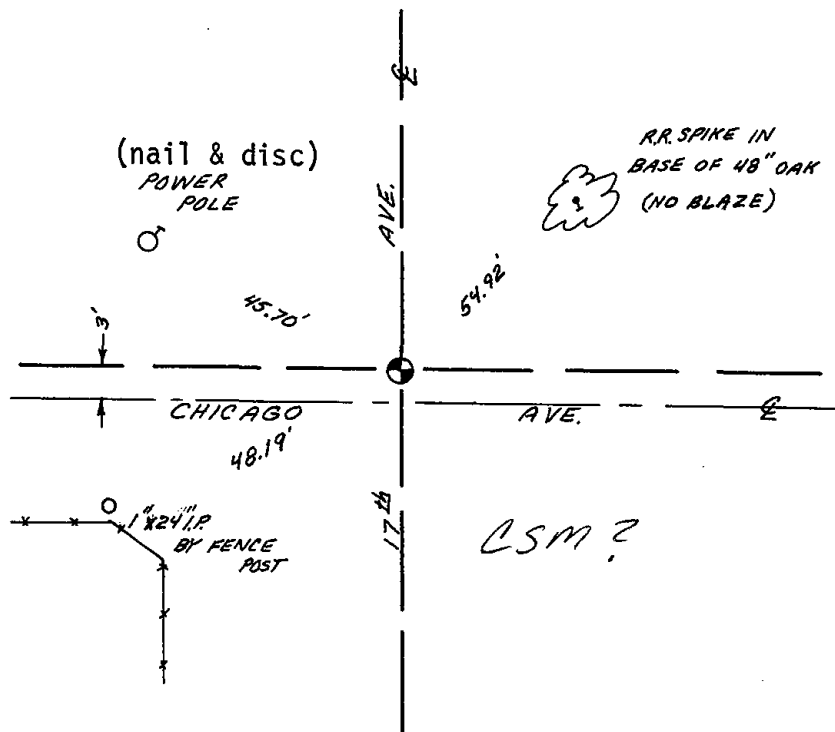
DATA SHOWN HERE ON
CERTIFIED CORRECT:

Anthony B. Kiedrowski
Registered Land Surveyor

DATE: 5/26/77

TIE SKETCH

Show at least four ties, also fence lines, roads, topo, size and type of witness trees' and if off road - best way to arrive at corner.



MAINTENANCE RECORD

Date	Init.	Remarks
7-28-78	RK-SS	OK
2-28-83	GR-SS	OK
9-2-92	JG	OK
2-9-98	JG	OK
2-5-03	JG	OK
12-18-07	JG	OK



* 0 1 2 *

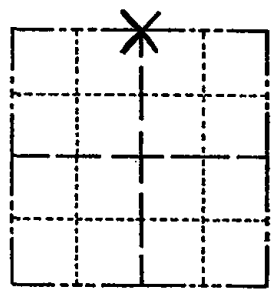
012

Government Land Corner Certificate

WARR. 217
4/21/80
RN-55

CORNER NO. 12
SECTION 1
TOWN 18
RANGE 5

Adams County
TYPE OF MONUMENT: HARRISON STANDARD *Temp 1" 2" = 1'*
STATE PLANE COORDINATES: N _____
E _____
ELEVATION — M.S.L. DATUM: _____
THETA ANGLE: _____
FIELD BOOK: 75 PAGE 100
DRAWN BY: R. NUBER



LOCATION
(Indicated by 'X')

BASIS FOR MONUMENT LOCATION

Show info such as: History of corner, with reference to Vol. and pg., dates, surveyor; exact description of monument replaced; if location computed, by taped or EDM traverse; landowner remarks, etc. (Use reverse side if necessary)

Set corner $\frac{1}{2}$ way and on line as per M.C. Smith Vol. 1, Pg. 186, Adams County Surveyor Records. Corner fits very well with stream to the East of this corner as noted in the original notes.

SEAL:



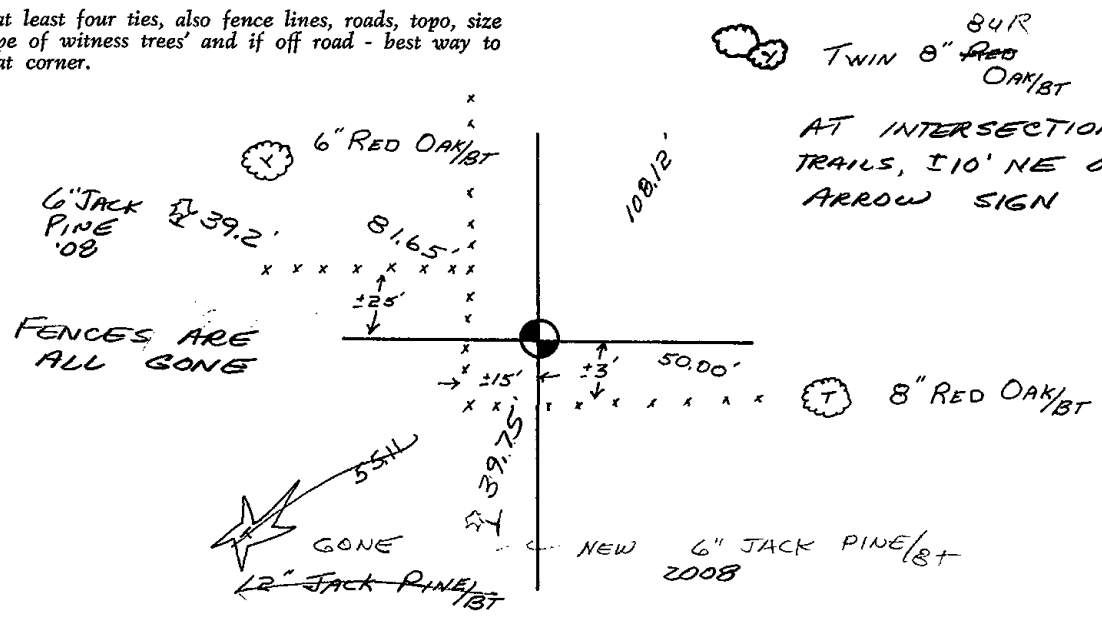
DATA SHOWN HERE ON
CERTIFIED CORRECT:

Kent B. Heppe
Registered Land Surveyor

DATE: Jan. 16, 1980

TIE SKETCH

Show at least four ties, also fence lines, roads, topo, size and type of witness trees and if off road - best way to arrive at corner.



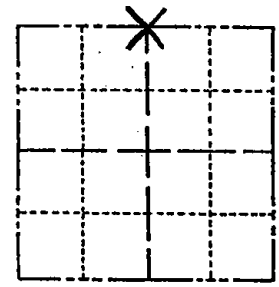
84R
TWIN 8" Red
OAK/ST
AT INTERSECTION OF 5
TRAILS, 110' NE OF SNOWMOBILE
ARROW SIGN

Government Land Corner Certificate

1/10/80
RN-55

Adams County
 TYPE OF MONUMENT: HARRISON STANDARD
 STATE PLANE COORDINATES: N _____
 E _____
 ELEVATION — M.S.L. DATUM: _____
 THETA ANGLE: _____
 FIELD BOOK: 75 PAGE 100
 DRAWN BY: R. NUBER

CORNER NO. 12
 SECTION 1
 TOWN 18
 RANGE 5




LOCATION
(Indicated by 'X')

BASIS FOR MONUMENT LOCATION

Show info such as: History of corner, with reference to Vol. and pg., dates, surveyor; exact description of monument replaced; if location computed, by taped or EDM traverse; landowner remarks, etc. (Use reverse side if necessary)

Set corner $\frac{1}{2}$ way and on line as per M.C. Smith Vol. 1, Pg. 186, Adams County Surveyor Records. Corner fits very well with stream to the East of this corner as noted in the original notes.

SEAL:



DATA SHOWN HERE ON CERTIFIED CORRECT:

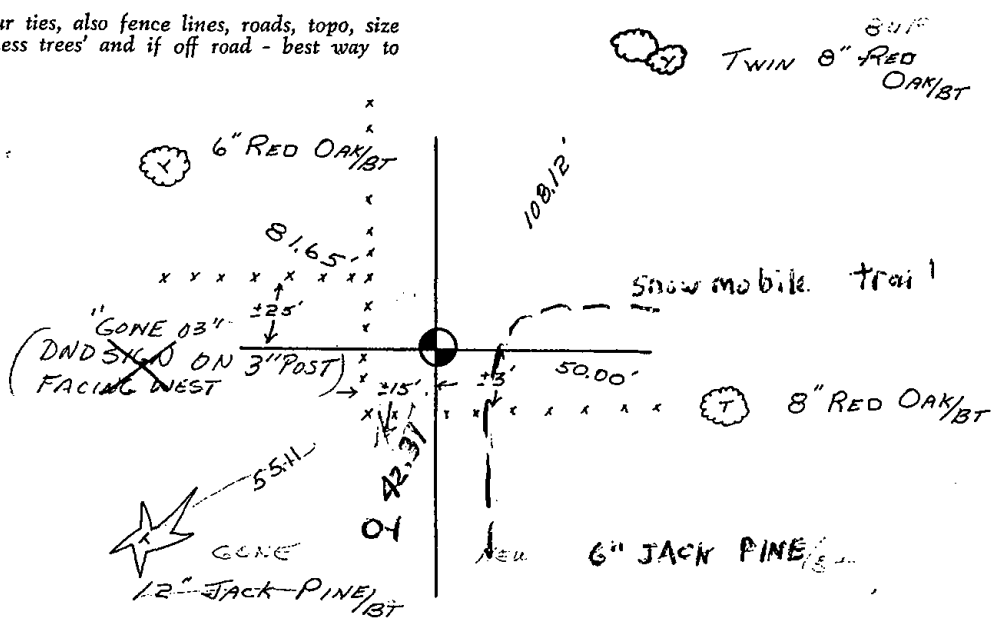
Kent B. Heppe
Registered Land Surveyor

DATE: Jan 16, 1980

2-A-04 Ties ON MC + SH

TIE SKETCH

Show at least four ties, also fence lines, roads, topo, size and type of witness trees and if off road - best way to arrive at corner.





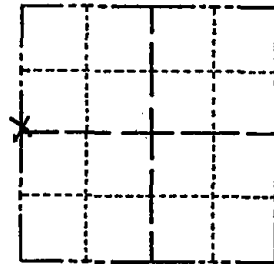
* 0 1 4 *

014

Government Land Corner Certificate

ADAMS County
 TYPE OF MONUMENT: Harrison
 STATE PLANE COORDINATES: N _____
 E _____
 ELEVATION — M.S.L. DATUM: _____
 THETA ANGLE: _____
 FIELD BOOK: 57 (102) PAGE 121 (8)
 DRAWN BY: S. KMIEC

CORNER NO. 14
 SECTION 6
 TOWN 18
 RANGE 5



LOCATION
(Indicated by 'X')

BASIS FOR MONUMENT LOCATION

Show info such as: History of corner, with reference to Vol. and pg., dates, surveyor; exact description of monument replaced; if location computed, by taped or EDM traverse; landowner remarks, etc. (Use reverse side if necessary)

Excavated with backhoe, found 7x7x14" dug in sandstone. Lowered stone and set Harrison monument on top.

No record of stone.

SEAL:



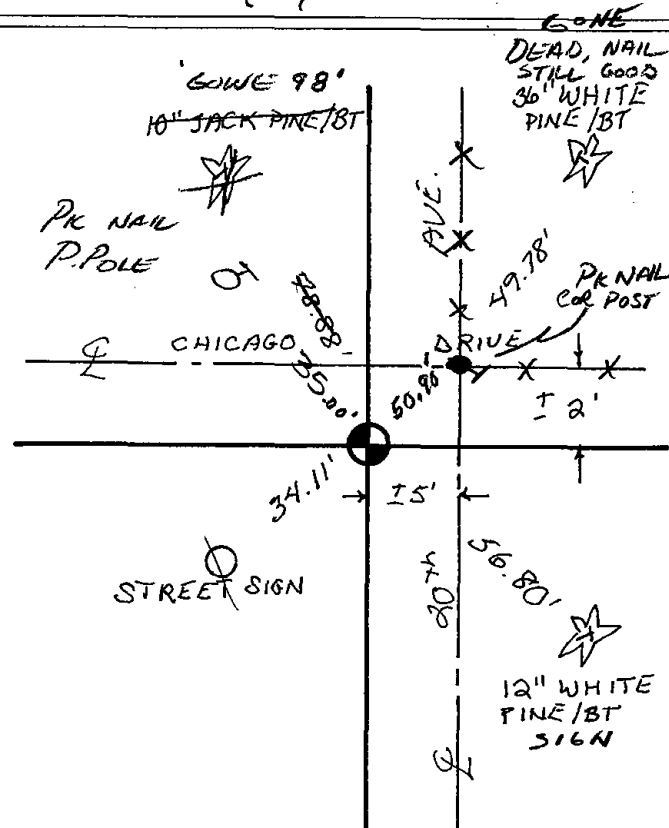
DATA SHOWN HERE ON
CERTIFIED CORRECT:

Anthony B. Kiedrowski
Registered Land Surveyor

DATE: 8/5/80


TIE SKETCH

Show at least four ties, also fence lines, roads, topo, size and type of witness trees' and if off road - best way to arrive at corner.



MAINTENANCE RECORD

Date	Init.	Remarks
3-28-83	GR	OK
9-8-92	JG	OK
6-25-95	MC	OK
2-9-98	JG	1-GONE 2-NEW
2-5-03	JG	OK
11-13-07	JG	OK



Government Land Corner Certificate

ADAMS County

TYPE OF MONUMENT: Harrison

STATE PLANE COORDINATES: N


ELEVATION - M.S.L. DATUM: _____

THETA ANGLE: _____

FIELD BOOK: 57 (102) PAGE 121 (13)

DRAWN BY: S. KMIEC

CORNER NO. 14
SECTION 6
TOWN 18
RANGE 5



LOCATION (Indicated by "X")

BASIS FOR MONUMENT LOCATION

Show info such as: History of corner, with reference to Vol. and pg. date, surveyor; exact description of monument replaced; if location computed by taped or EDM traverse; landowner remarks, etc. (Use reverse side if necessary)

Excavated with backhoe, found 7x7x14" dug in sandstone. Lowered stone and set Harrison monument on top.

No record of stone.

SEAL:



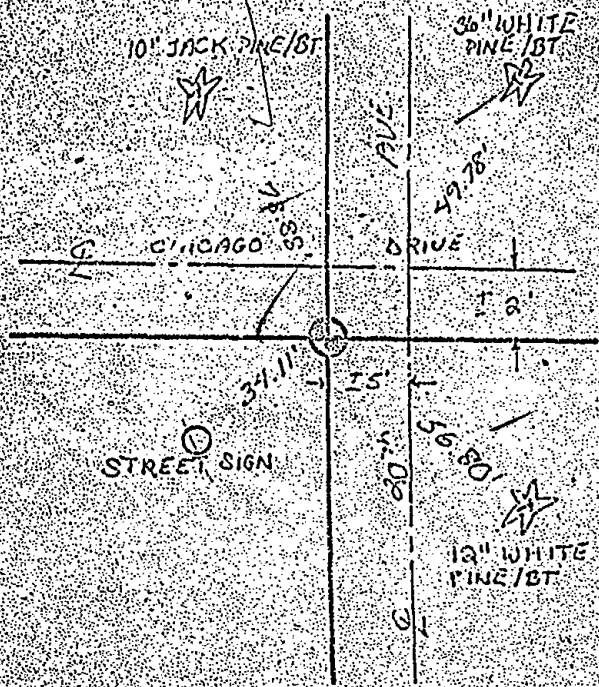
DATA SHOWN HERE ON CERTIFIED CORRECT

Anthony B. Kiedrowski
Registered Land Surveyor

DATE: 8/5/80

TIE SKETCH

Show at least four ties; also fence lines, roads, topo, size and type of witness trees and, if off road, best way to arrive at corner.



MAINTENANCE RECORD

Date	Init.	Remarks
3-28-83	JA	OK
6-25-83	MC	OK



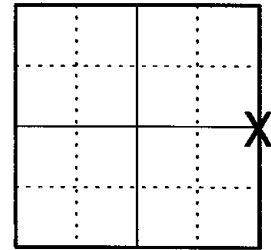
* 0 1 5 *

015

U.S PUBLIC LAND SURVEY MONUMENT RECORD
ADAMS COUNTY, WISCONSIN

CORNER NO. 15
SECTION 6
TOWN 18 N
RANGE 5 E

TYPE OF MONUMENT: 5" GALVANIZED LANDSCAPING SPIKE OVER HARRISON MON.
ADAMS COUNTY COORDINATES:
NORTH: 253138.30'
EAST: 499153.82'



LOCATION

ELEVATION _ MSL DATUM: NOT APPLICABLE
THETA ANGLE: NOT APPLICABLE
FIELD BOOK:
DRAWN BY: DANIEL MARKS

BASIS FOR MONUMENT LOCATION

On April 13, 1981 Anthony B. Kiedrowski found a dark squared stain 3" x 8" in a circular area of disturbed soil and set a Harrison monument. Corner was buried 1.5' under the surface so I set a 5" galvanized landscaping spike over the top of the monument.



SEAL



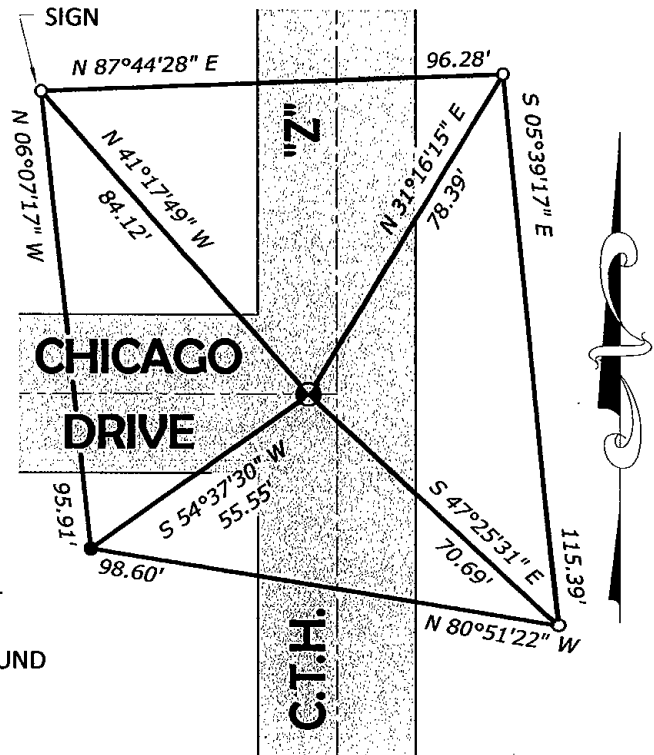
DATA SHOWN HEREON CERTIFIED CORRECT:

Daniel Marks

REGISTERED LAND SURVEYOR

DATE: August 1, 2010

TIE SKETCH: No Scale



MAINTENANCE RECORD

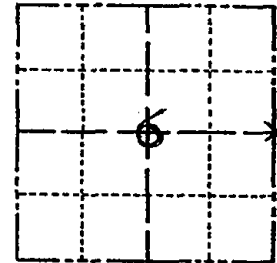
DATE	INIT.	REMARKS

- 3/4" IRON ROD SET
- 5/8" IRON ROD FOUND AT RW POST

Government Land Corner Certificate

ADAMS County
 TYPE OF MONUMENT: Harrison
 STATE PLANE COORDINATES: N _____
 E _____
 ELEVATION — M.S.L. DATUM: _____
 THETA ANGLE: _____
 FIELD BOOK: 77 PAGE 127
 DRAWN BY: Lloyd W. Scott

CORNER NO. 15
 SECTION 6
 TOWN 18
 RANGE 5



LOCATION
(Indicated by 'X')

BASIS FOR MONUMENT LOCATION

Show info such as: History of corner, with reference to Vol. and pg., dates, surveyor; exact description of monument replaced; if location computed, by taped or EDM traverse; landowner remarks, etc. (Use reverse side if necessary)

No record of any resurveys. Excavated with backhoe, found ~~nothing. Corner is not set on a straight line, as this would not match any forty line occupation. Location of this corner~~ dark squared stain, 3" x 8" in a circular area of disturbed soil. It appeared as though there was a stone at this location at one time. Since we also found a stone at the west ¼ corner of this section, the stain was monumented and the location verified by EDM traverse.

SEAL:



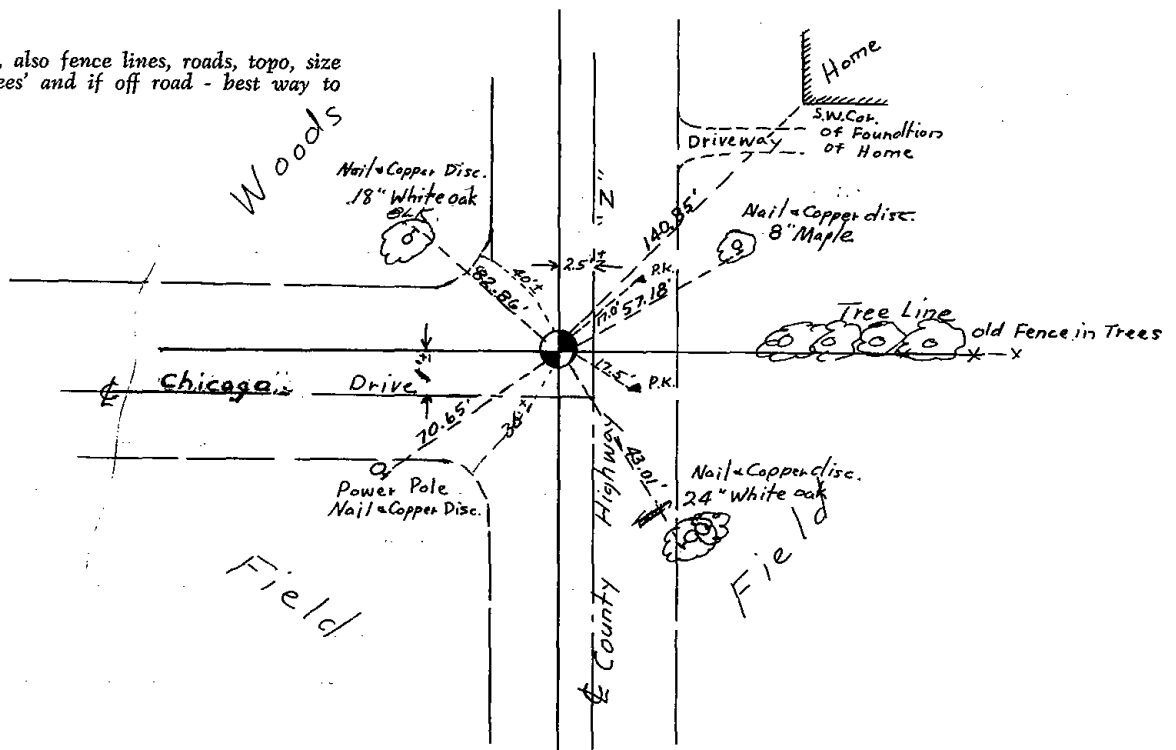
DATA SHOWN HERE ON
CERTIFIED CORRECT:

Anthony B. Kiedrowski
 Registered Land Surveyor

DATE: April 13, 1981

TIE SKETCH


Show at least four ties, also fence lines, roads, topo, size and type of witness trees' and if off road - best way to arrive at corner.



Government Land Corner Certificate

ADAMS County
 TYPE OF MONUMENT Harrison
 STATE PLANE COORDINATES: N
I
 ELEVATION — M.S.L. DATUM: _____
 THETA ANGLE: _____
 FIELD BOOK: 77 PAGE 127
 DRAWN BY: Wloyd W. Scott

CORNER NO. 15
 SECTION 6
 TOWN 18
 RANGE 5



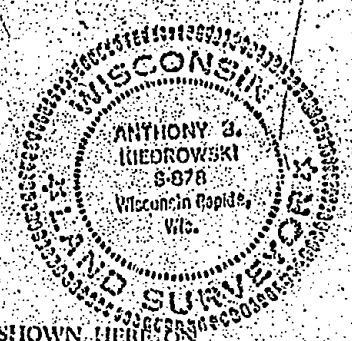
LOCATION (Indicated by "X")

BASIS FOR MONUMENT LOCATION

Show into such as: History of corner; with reference to Vol. and pg., dates, surveyor; exact description of monument replaced; if location computed by taped or EDM traverse; landowner remarks, etc. (Use reverse side if necessary).

No record of any resurveys. Excavated with backhoe, found nothing. Corner is not set on a straight line, as this would not match any forty-line-occupation. Location of this corner dark squared stain, 3" x 8" in a circular area of disturbed soil. It appeared as though there was a stone at this location at one time. Since we also found a stone at the west 1/4 corner of this section, the stain was monumented and the location verified by EDM traverse.

SEAL:



DATA SHOWN HERE ON CERTIFIED CORRECT:

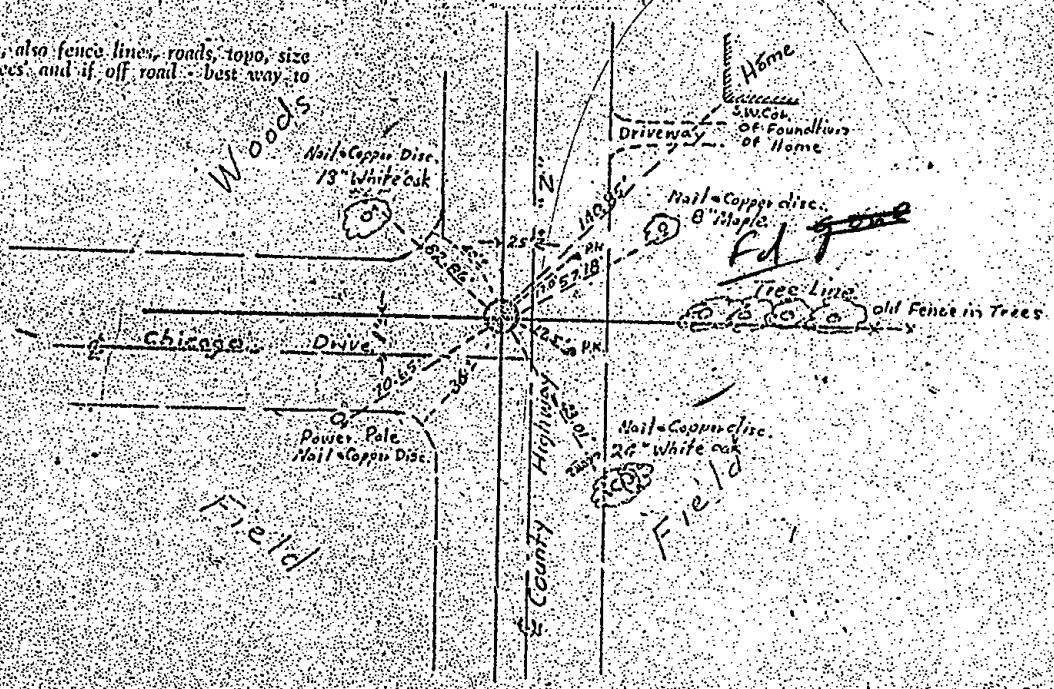
Anthony A. Hedrowski
Registered Land Surveyor


DATE: April 13, 1991

6-26-91 MC Ties OK

TIE SKETCH

Show at least four ties, also fence line, roads, topo, size and type of witness trees and if off road best way to arrive at corner.





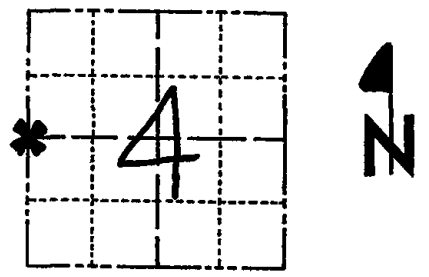
* 0 1 6 *

016

ADAMS COUNTY
Survey Monument Record

CORNER NO. 16
 SECTION 4
 TOWN 18
 RANGE 5

TYPE OF MONUMENT: HARRISON STANDARD
 STATE PLANE COORDINATES: N _____
 E _____
 ELEVATION — M.S.L. DATUM: _____
 THETA ANGLE: _____
 FIELD BOOK: No. 54 PAGE 7



LOCATION
 (Indicated by 'X')

SEAL:



BASIS FOR MONUMENT LOCATION

(Use reverse side if necessary)

Show info such as: History of corner, with reference to Vol. and pg, dates, surveyor; exact description of monument replaced; if location computed, by taped or EDM traverse; landowner remarks, etc.

Ran EDM/T2 traverse around Section 4 to determine search areas and analyze possession. Set corner proportionate and on line between NW corner and SW corner of Section 4.

Did not dig because of cut in road.

- OK 7-28-78 RK-SS
- OK 2-28-83 GR-SS
- OK - 9-8-92 - JG
- OK - 2-9-98 - JG
- 1-GONE, 2-5-03 - JG
- OK, 12-18-07 - JG

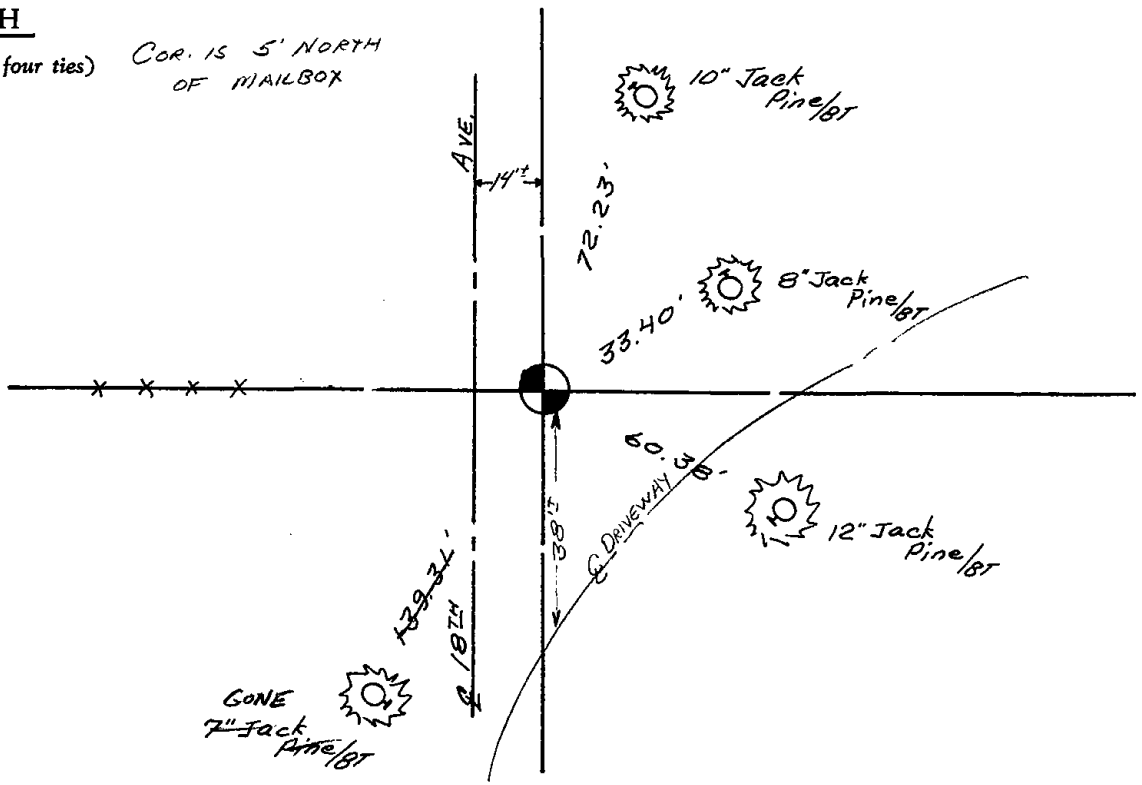
CERTIFIED CORRECT:

Anthony B. Kiedrowski
 Registered Land Surveyor

DATE: 9/6/77

TIE SKETCH

(Show at least four ties) COR. IS 5' NORTH OF MAILBOX





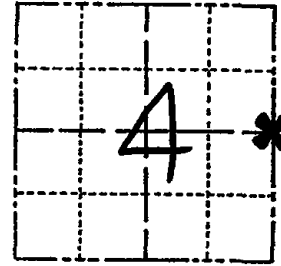
* 0 1 7 *

017

ADAMS COUNTY
Survey Monument Record

CORNER NO. 17
 SECTION 4
 TOWN 18
 RANGE 5

TYPE OF MONUMENT: HARRISON STANDARD
 STATE PLANE COORDINATES: N _____
 E _____
 ELEVATION — M.S.L. DATUM: _____
 THETA ANGLE: _____
 FIELD BOOK: 54 PAGE 8



LOCATION
 (Indicated by 'X')

BASIS FOR MONUMENT LOCATION

(Use reverse side if necessary)

Show info such as: History of corner, with reference to Vol. and pg, dates, surveyor; exact description of monument replaced; if location computed, by taped or EDM traverse; landowner remarks, etc.

SEAL:



Ran EDM/T2 traverse around Section 4 to determine search areas and analyze possession. Dug opposite E-W fence at centerline of road and found nothing. Due to lack of evidence I set corner at this point.

I accepted road and possession lines as best available evidence. Corner is not on line or equidistant between section corners.

- OK 7-28-78 RK-SS
- OK 2-29-83 GR-SS
- OK 9-2-92 JG
- 2-GONE, 2-NEW, MON. OK, 2-18-98
- OK, 2-5-03-JG
- OK, 12-18-07-JG

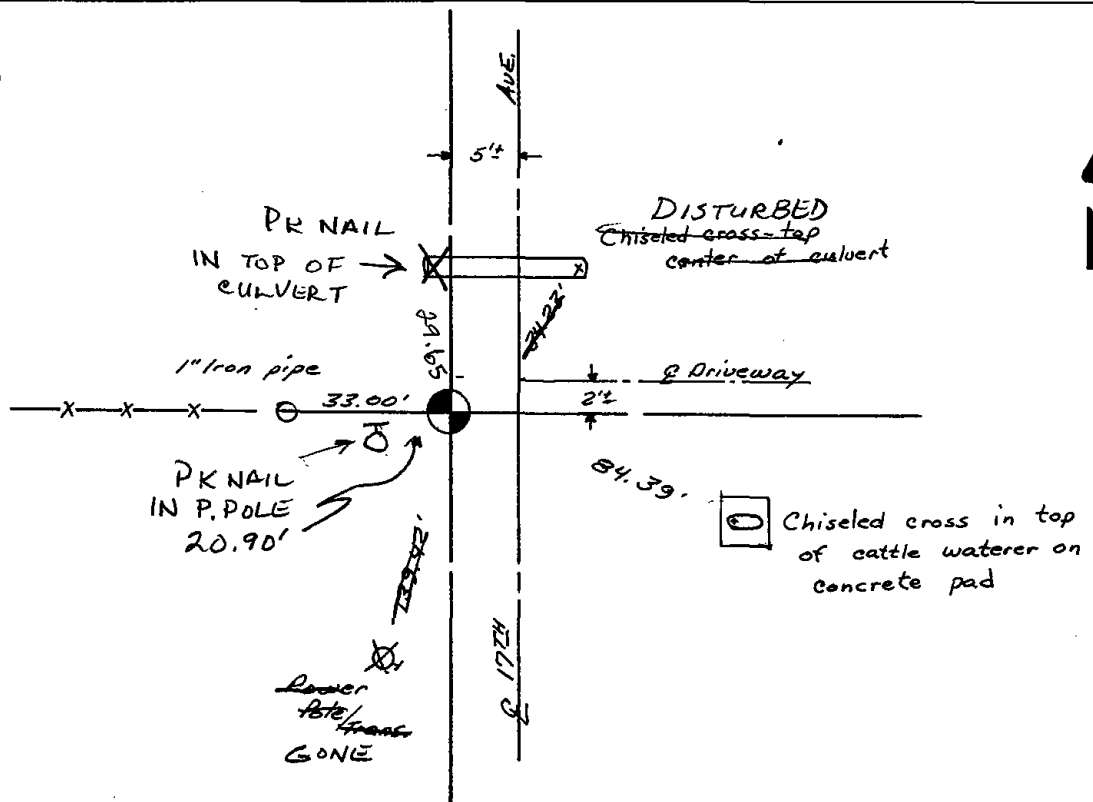
CERTIFIED CORRECT:

Anthony B. Kiedrowski
 Registered Land Surveyor

DATE: 9/6/77

TIE SKETCH

(Show at least four ties)





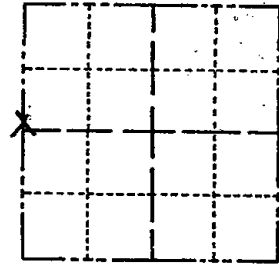
* 0 1 8 *

018

Government Land Corner Certificate

ADAMS County
 TYPE OF MONUMENT: HARRISON
 STATE PLANE COORDINATES: N _____
 E _____
 ELEVATION — M.S.L. DATUM: _____
 THETA ANGLE: _____
 FIELD BOOK: _____ PAGE _____
 DRAWN BY: S. KMIEC

CORNER NO. 18
 SECTION 2
 TOWN 18
 RANGE 5




LOCATION
(Indicated by 'X')

BASIS FOR MONUMENT LOCATION

Show info such as: History of corner, with reference to Vol. and pg., dates, surveyor; exact description of monument replaced; if location computed, by taped or EDM traverse; landowner remarks, etc. (Use reverse side if necessary)

No record of any rsurveys.. Did not dig because I could not pin down a logical place to dig. There are no possession lines along the west line of this section to take into consideration. This point is set in proportion to the original notes and on the centerline of the road. A straight line fell off the road to the west and I felt that the road was a better indication of where the corner once was the a straight line, especially since this is a closing section.

SEAL:



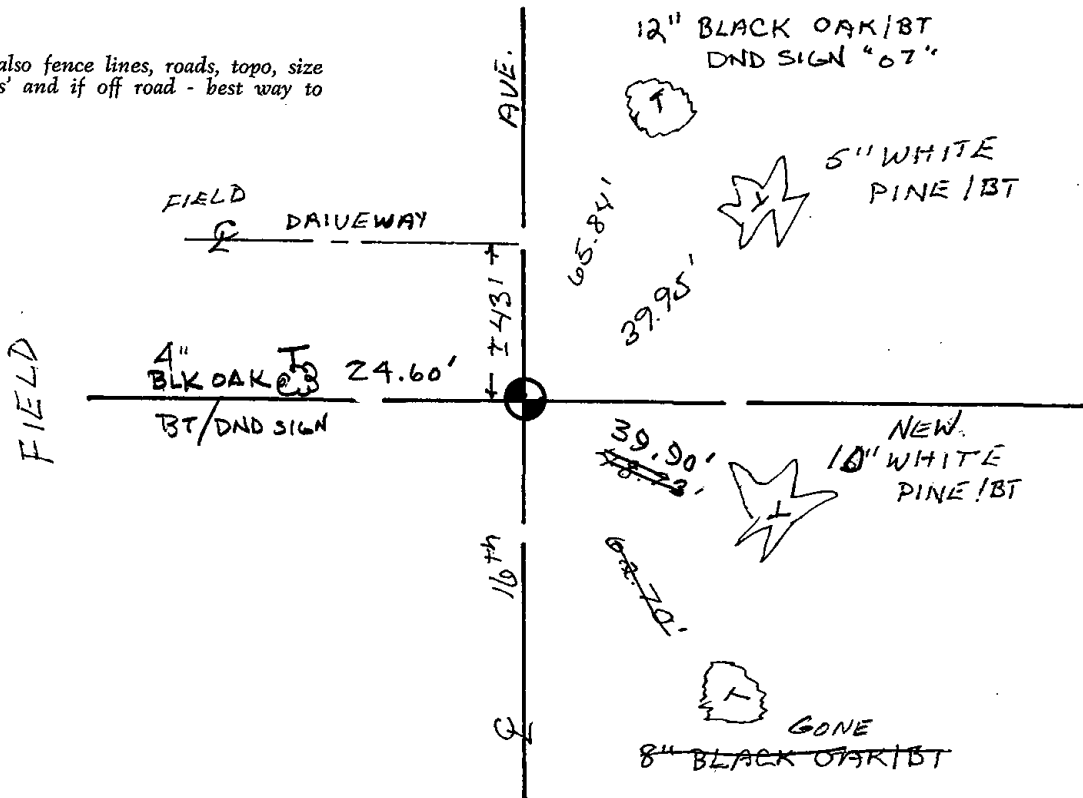
DATA SHOWN HERE ON
CERTIFIED CORRECT:

Anthony B. Kiedrowski
Registered Land Surveyor

DATE: 8/25/80

TIE SKETCH

Show at least four ties, also fence lines, roads, topo, size and type of witness trees' and if off road - best way to arrive at corner.





* 0 1 9 *

019

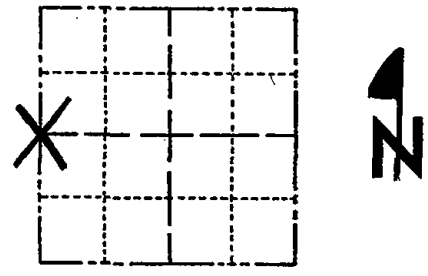
Government Land Corner Certificate

MAR. SET
4/21/80
RN-SS

CORNER NO. 19
SECTION 1
TOWN 18
RANGE 5

Adams County
TYPE OF MONUMENT: HARRISON STANDARD
STATE PLANE COORDINATES: N _____
E _____
ELEVATION — M.S.L. DATUM: _____
THETA ANGLE: _____
FIELD BOOK: 75 PAGE 101
DRAWN BY: R. NUBER

*Temp. P. nail to
be removed
at 1/2 80*



LOCATION
(Indicated by 'X')

BASIS FOR MONUMENT LOCATION

Show info such as: History of corner, with reference to Vol. and pg., dates, surveyor; exact description of monument replaced; if location computed, by taped or EDM traverse; landowner remarks, etc. (Use reverse side if necessary)

Set corner proportionate distance as per original notes, Adams County Surveyor Records.

SEAL:



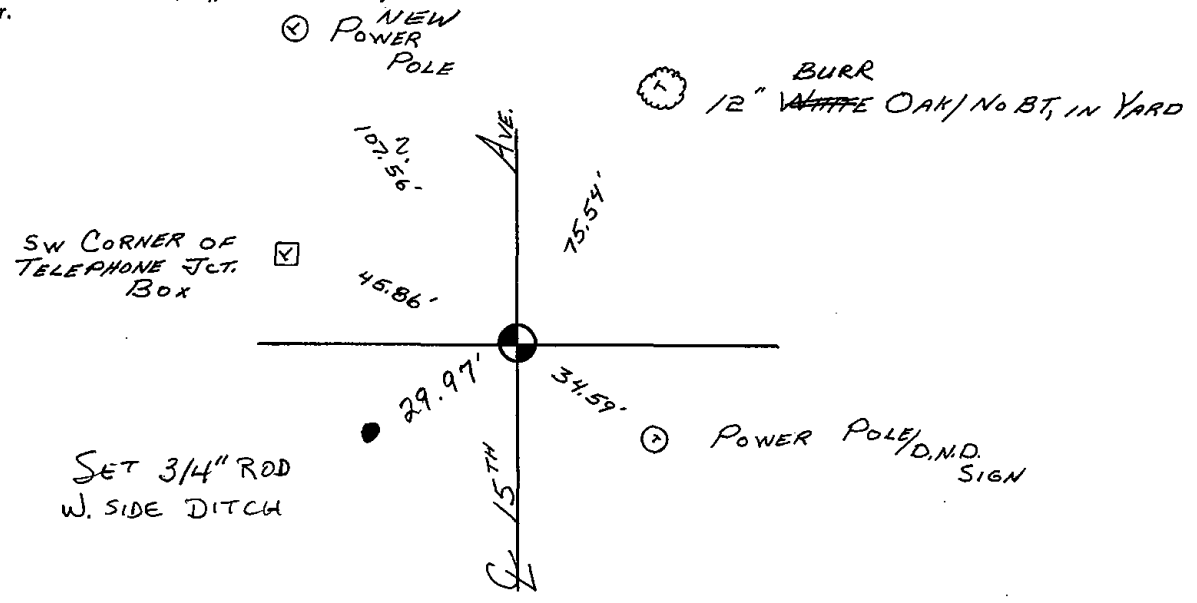
DATA SHOWN HERE ON
CERTIFIED CORRECT

Kent B. Heppe
Registered Land Surveyor

DATE: Jan. 18, 1980

TIE SKETCH

Show at least four ties, also fence lines, roads, topo, size and type of witness trees' and if off road - best way to arrive at corner.

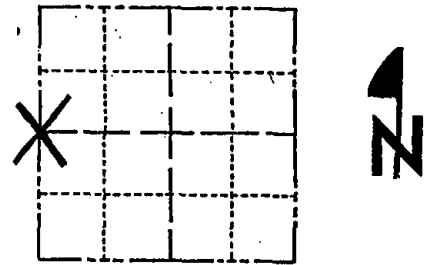


Government Land Corner Certificate

MIR. SET
1/21/80
111-22

CORNER NO. 19
SECTION 1
TOWN 18
RANGE 5

Adams County
TYPE OF MONUMENT: HARRISON STANDARD
STATE PLANE COORDINATES: N _____
E _____
ELEVATION — M.S.L. DATUM: _____
THETA ANGLE: _____
FIELD BOOK: 75 PAGE 101
DRAWN BY: R. NUBER




LOCATION
(Indicated by 'X')

BASIS FOR MONUMENT LOCATION

Show info such as: History of corner, with reference to Vol. and pg., dates, surveyor; exact description of monument replaced; if location computed, by taped or EDM traverse; landowner remarks, etc. (Use reverse side if necessary)

Set corner proportionate distance as per original notes, Adams County Surveyor Records.

SEAL:



DATA SHOWN HERE ON
CERTIFIED CORRECT.

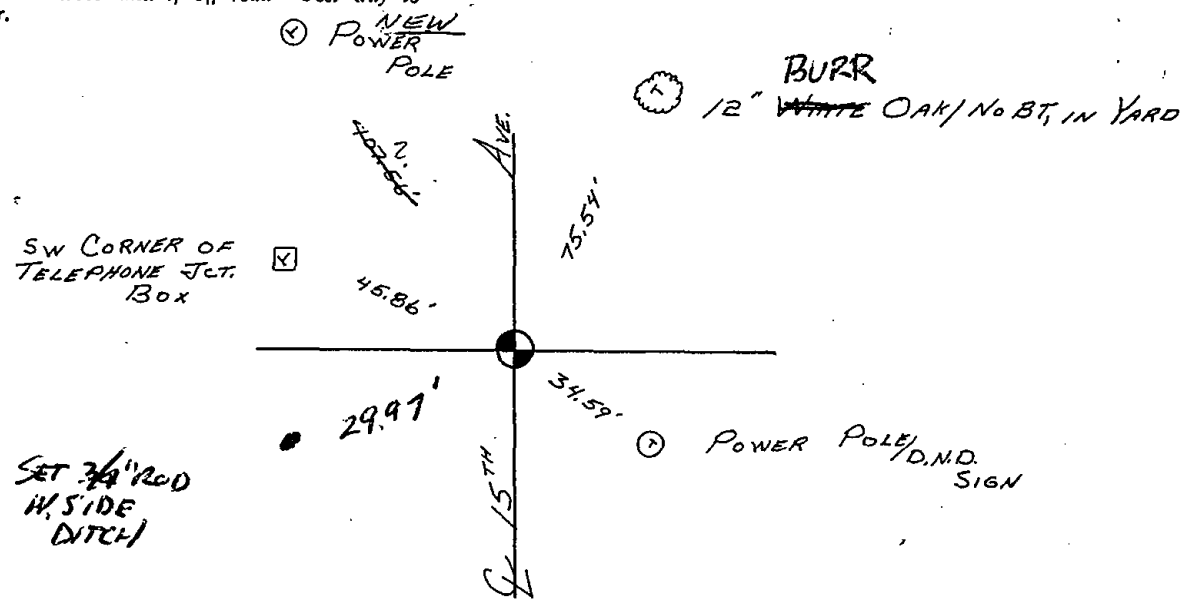
Kent B. Heppe
Registered Land Surveyor

DATE: Jan. 18, 1980

19 FEB 04 - MON OK / NEW TIE SH. MK

TIE SKETCH

Show at least four ties, also fence lines, roads, topo, size and type of witness trees' and if off road - best way to arrive at corner.





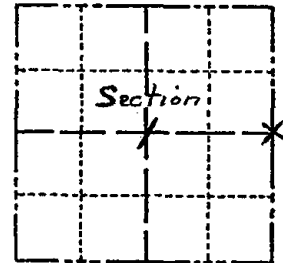
* 0 2 0 *

020

Government Land Corner Certificate

ADAMS County
 TYPE OF MONUMENT: Harrison
 STATE PLANE COORDINATES: N _____
 E _____
 ELEVATION — M.S.L. DATUM: _____
 THETA ANGLE: _____
 FIELD BOOK: 78 PAGE 126
 DRAWN BY: L.W. Scott

CORNER NO. 20
 SECTION 1
 TOWN 18
 RANGE 5



LOCATION
(Indicated by 'X')

BASIS FOR MONUMENT LOCATION

Show info such as: History of corner, with reference to Vol. and pg., dates, surveyor; exact description of monument replaced; if location computed, by taped or EDM traverse; landowner remarks, etc. (Use reverse side if necessary)

Could not find any evidence of previous monumentation. Corner is set on a straight line between section corners and in proportion to the original distances.

SEAL:



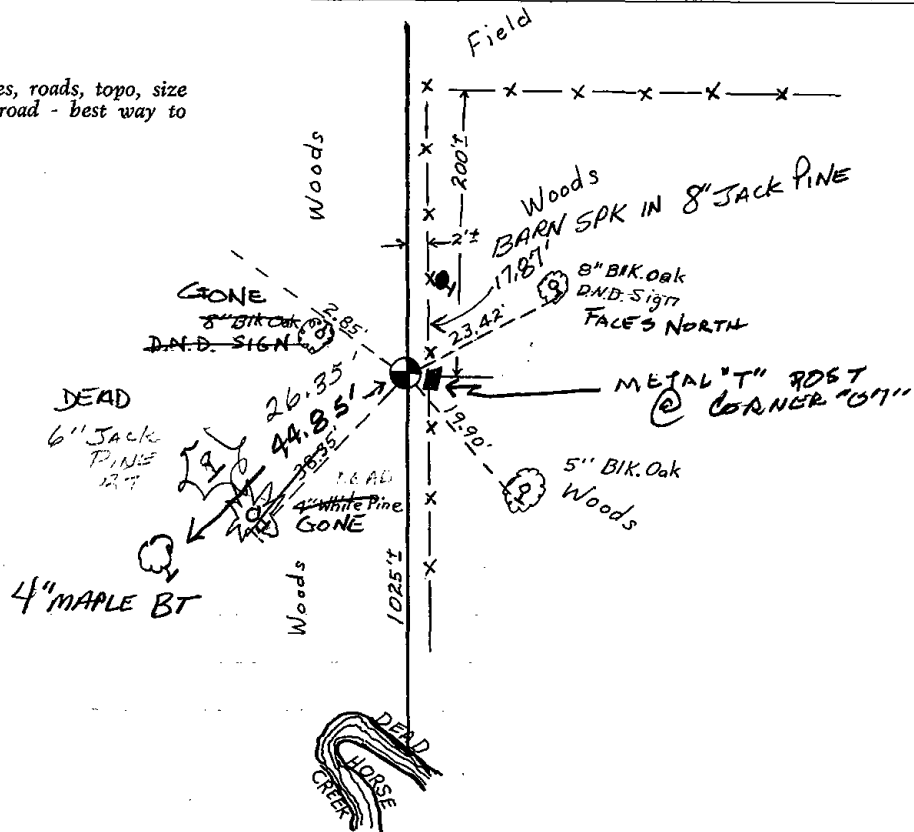
DATA SHOWN HERE ON
CERTIFIED CORRECT:

Anthony B. Kiedrowski
Registered Land Surveyor

DATE: Feb. 27, 1981

TIE SKETCH

Show at least four ties, also fence lines, roads, topo, size and type of witness trees and if off road - best way to arrive at corner.



Government Land Corner Certificate

ADAMS County

TYPE OF MONUMENT: Harrison

STATE PLANE COORDINATES: N _____
E _____

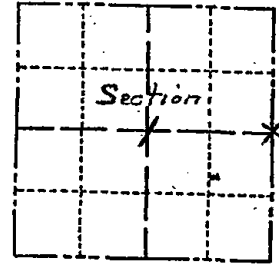
ELEVATION — M.S.L. DATUM: _____

THETA ANGLE: _____

FIELD BOOK: 78 PAGE 126

DRAWN BY: L.W. Scott

CORNER NO. 28
SECTION 1
TOWN 18
RANGE 5



LOCATION
(Indicated by 'X')

SEAL:



BASIS FOR MONUMENT LOCATION

Show info such as: History of corner, with reference to Vol. and pg., dates, surveyor; exact description of monument replaced; if location computed, by taped or EDM traverse; landowner remarks, etc. (Use reverse side if necessary)

Could not find any evidence of previous monumentation. Corner is set on a straight line between section corners and in proportion to the original distances.

DATA SHOWN HERE ON
CERTIFIED CORRECT:

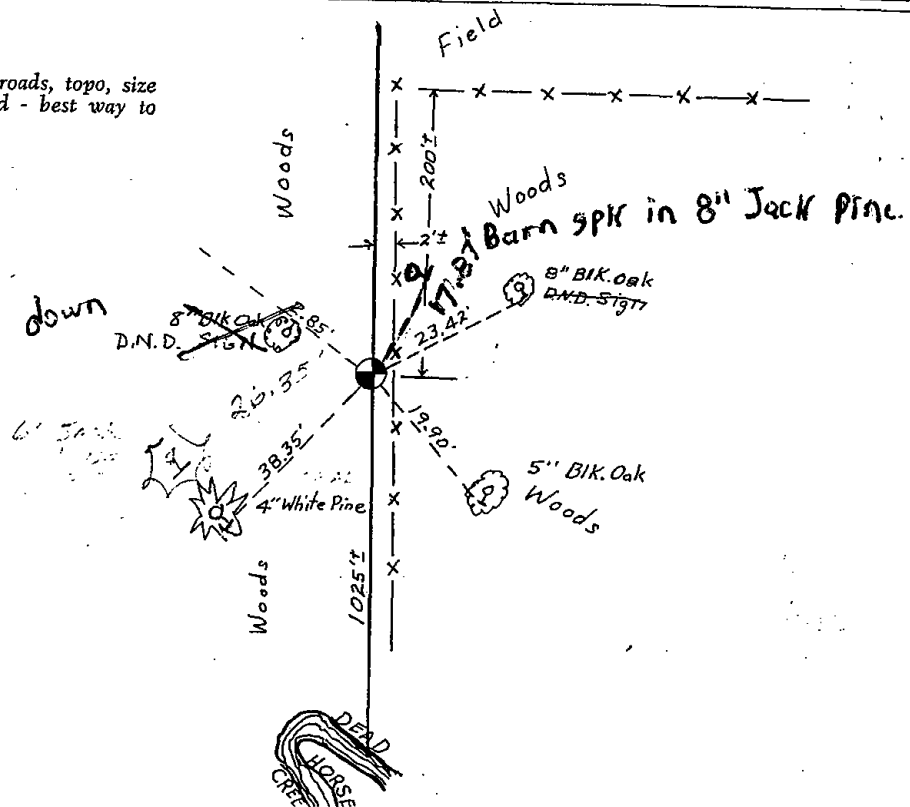
Anthony B. Kiedrowski
Registered Land Surveyor

DATE: Feb. 27, 1981

2-19-04 new tie MCTSH

TIE SKETCH

Show at least four ties, also fence lines, roads, topo, size and type of witness trees and if off road - best way to arrive at corner.





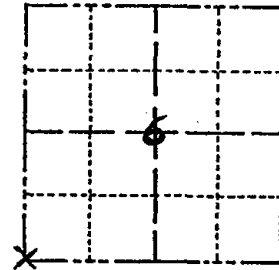
* 0 2 1 *

021

Government Land Corner Certificate

ADAMS County
 TYPE OF MONUMENT: Harrison
 STATE PLANE COORDINATES: N _____
 E _____
 ELEVATION — M.S.L. DATUM: _____
 THETA ANGLE: _____
 FIELD BOOK: 77 PAGE 130
 DRAWN BY: Lloyd W. Scott

CORNER NO. 21
 SECTION 6
 TOWN 18
 RANGE 5



LOCATION
(Indicated by 'X')

BASIS FOR MONUMENT LOCATION

Show info such as: History of corner, with reference to Vol. and pg., dates, surveyor; exact description of monument replaced; if location computed, by taped or EDM traverse; landowner remarks, etc. (Use reverse side if necessary)

SEAL:



No record of resurvey. Excavated with backhoe, found nothing. This corner set half way between an existing Harrison monument at the W 1/4 corner of section 7 and the stone found at the W 1/4 corner of section 6. Since a straight line between the aforementioned corners would have put this corner completely off the road to the west, I ran a straight line from the NW corner as I established it, thru the stone at the W 1/4 corner to this corner.

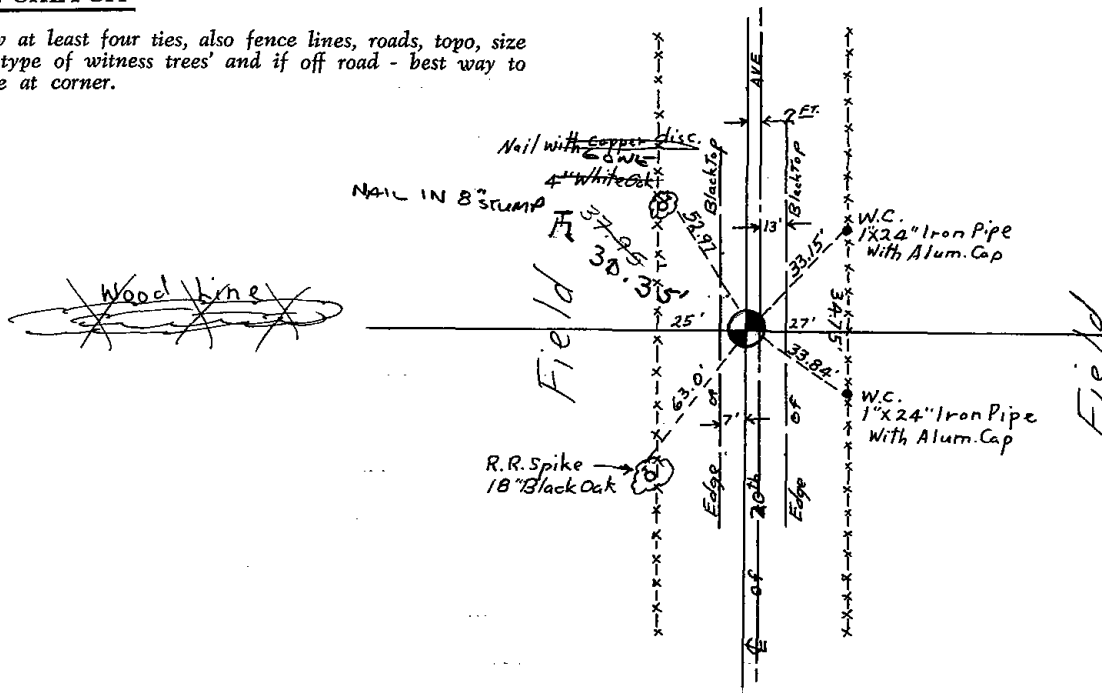
DATA SHOWN HERE ON
CERTIFIED CORRECT:

Anthony B. Kiedrowski
Registered Land Surveyor

DATE: April 13, 1981

TIE SKETCH

Show at least four ties, also fence lines, roads, topo, size and type of witness trees' and if off road - best way to arrive at corner.



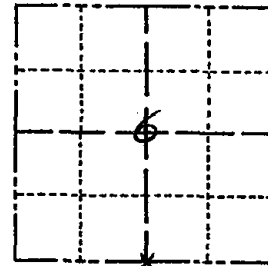


022

Government Land Corner Certificate

ADAMS County
 TYPE OF MONUMENT: Harrison
 STATE PLANE COORDINATES: N _____
 E _____
 ELEVATION — M.S.L. DATUM: _____
 THETA ANGLE: _____
 FIELD BOOK: 77 PAGE 129
 DRAWN BY: Lloyd W. Scott

CORNER NO. 22
 SECTION 6
 TOWN 18
 RANGE 5



LOCATION
(Indicated by 'X')

BASIS FOR MONUMENT LOCATION

Show info such as: History of corner, with reference to Vol. and pg., dates, surveyor; exact description of monument replaced; if location computed, by taped or EDM traverse; landowner remarks, etc. (Use reverse side if necessary)

SEAL:



Could find no evidence of a monument or bearing trees. Zenus Wise, county surveyor was at this corner in 1869. He ran from here to the SE corner only, measuring 2632.08'. Since a pro-rated straight line would have missed the fence corner by more than 20', I accepted the fence co-ner as evidence of Wise' survey, and monumented same.

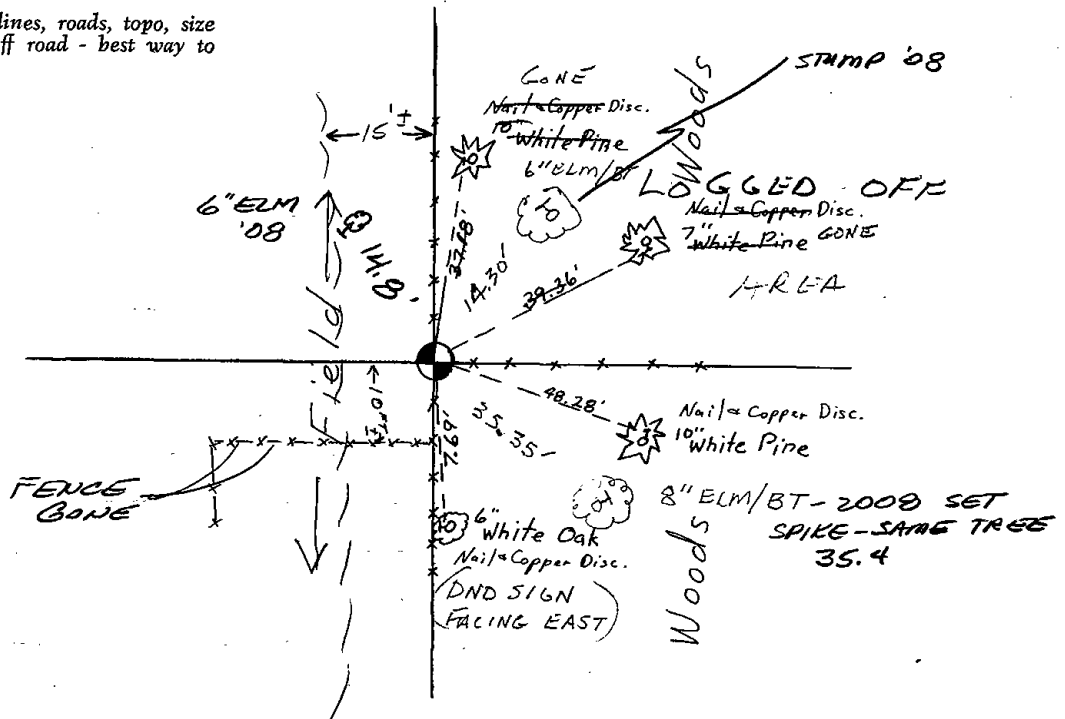
DATA SHOWN HERE ON
CERTIFIED CORRECT:


Anthony B. Kiedrowski
Registered Land Surveyor

DATE: April 13, 1981

TIE SKETCH

Show at least four ties, also fence lines, roads, topo, size and type of witness trees' and if off road - best way to arrive at corner.





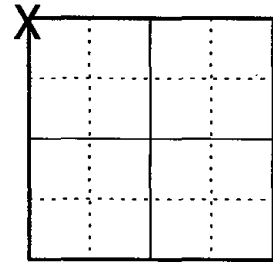
* 0 2 3 *

023

U.S PUBLIC LAND SURVEY MONUMENT RECORD ADAMS COUNTY, WISCONSIN

CORNER NO. 23
SECTION 8
TOWN 18 N
RANGE 5 E

TYPE OF MONUMENT: 5" GALVANIZED LANDSCAPING SPIKE OVER HARRISON MON.
ADAMS COUNTY COORDINATES:
NORTH: 250495.10'
EAST: 499186.20'



LOCATION


ELEVATION _ MSL DATUM: NOT APPLICABLE
THETA ANGLE: NOT APPLICABLE
FIELD BOOK:
DRAWN BY: DANIEL MARKS

BASIS FOR MONUMENT LOCATION

On August 5, 1980 Anthony B. Kiedrowski excavated with a backhoe and found a stain from a dug in post. He set a Harrison monument in this location. Corner was buried 1.1' under the surface so I set a 5" galvanized landscaping spike over the top of the monument.



SEAL

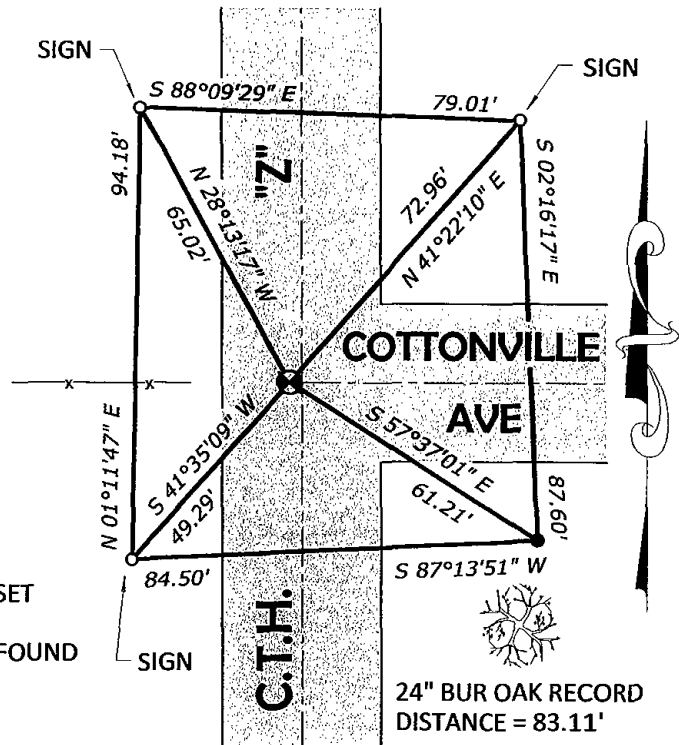


DATA SHOWN HEREON CERTIFIED CORRECT:

REGISTERED LAND SURVEYOR

DATE: August 1, 2010

TIE SKETCH: No Scale



MAINTENANCE RECORD

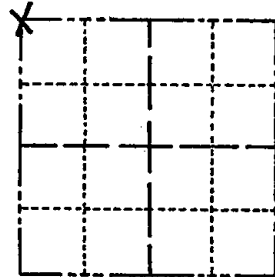
DATE	INIT.	REMARKS

- 3/4" IRON ROD SET
- 5/8" IRON ROD FOUND BY RW POST

Government Land Corner Certificate

ADAMS County
 TYPE OF MONUMENT: Harrison
 STATE PLANE COORDINATES: N _____
 E _____
 ELEVATION — M.S.L. DATUM: _____
 THETA ANGLE: _____
 FIELD BOOK: 57 (102) PAGE 119 (81)
 DRAWN BY: S. KMIEC

CORNER NO. 23
 SECTION 8
 TOWN 18
 RANGE 5



LOCATION
(Indicated by 'X')

BASIS FOR MONUMENT LOCATION

Show info such as: History of corner, with reference to Vol. and pg., dates, surveyor; exact description of monument replaced; if location computed, by taped or EDM traverse; landowner remarks, etc. (Use reverse side if necessary)

No record of resurveys. Excavated with backhoe. Found bottom 16" of stain from 6" dia dug in post. Set Harrison monument at that point.

SEAL:



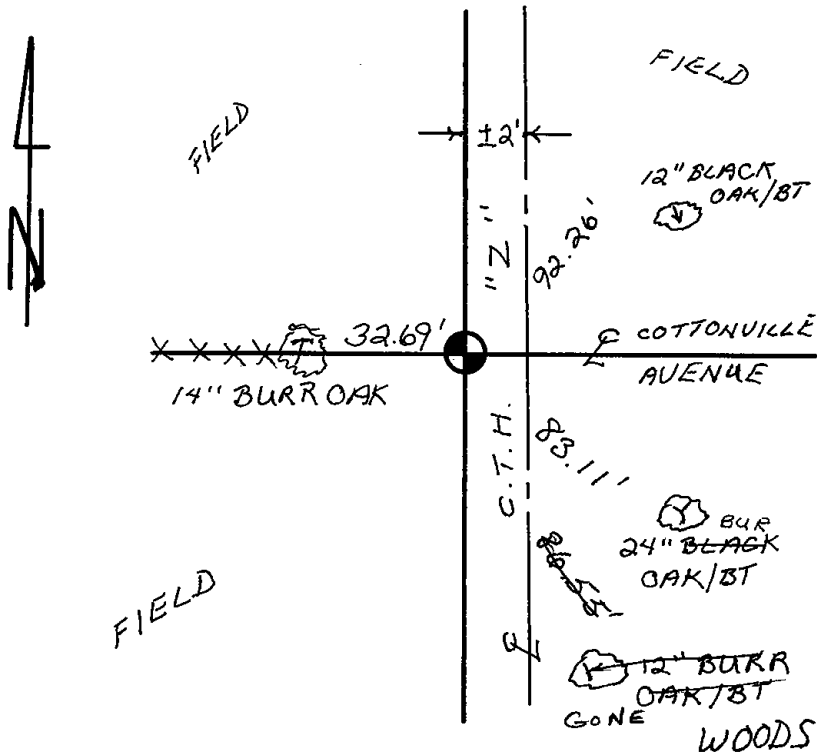
DATA SHOWN HERE ON
CERTIFIED CORRECT:

Anthony B. Kiedrowski
Registered Land Surveyor

DATE: 8/5/80

TIE SKETCH

Show at least four ties, also fence lines, roads, topo, size and type of witness trees' and if off road - best way to arrive at corner.



MAINTENANCE RECORD

Date	Init.	Remarks
2-28-83	GR-SS	OK
9-8-92	JG	1-TIE GONE
2-5-03	JG	OK
12-18-07	JG	OK



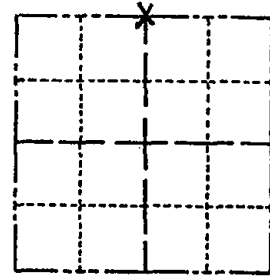


024

Government Land Corner Certificate

ADAMS County
 TYPE OF MONUMENT: Harrison
 STATE PLANE COORDINATES: N _____
 E _____
 ELEVATION — M.S.L. DATUM: _____
 THETA ANGLE: _____
 FIELD BOOK: 57 (162) PAGE 120 (80)
 DRAWN BY: S. KMIŁEC

CORNER NO. 24
 SECTION 8
 TOWN 18
 RANGE 5



LOCATION
(Indicated by 'X')

BASIS FOR MONUMENT LOCATION

Show info such as: History of corner, with reference to Vol. and pg., dates, surveyor; exact description of monument replaced; if location computed, by taped or EDM traverse; landowner remarks, etc. (Use reverse side if necessary)

Excavated with backhoe. Found bottom 12" of 3" dia rotted wood stake with a very square 8" column of disturbed soil right a long side. Monumented the stake.

SEAL:



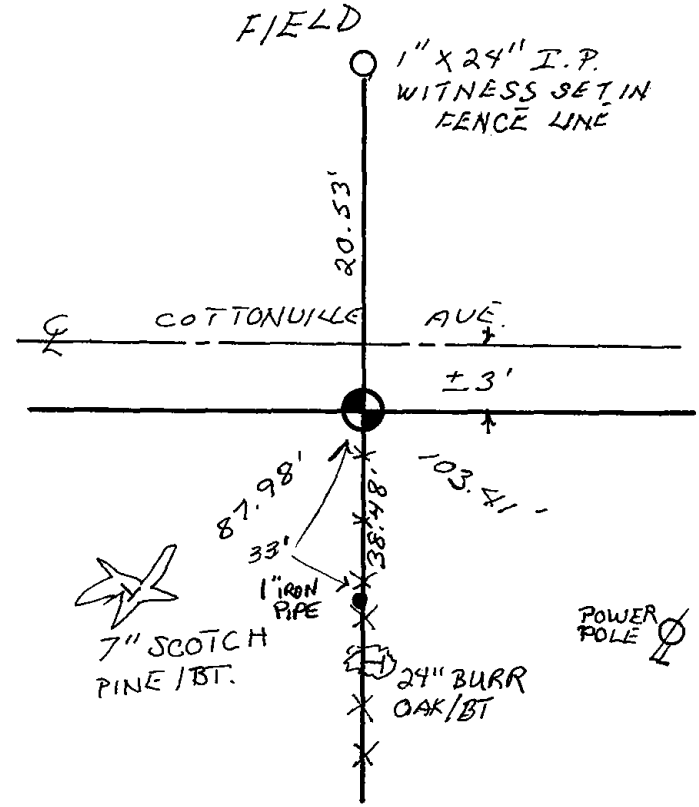
DATA SHOWN HERE ON
CERTIFIED CORRECT:

Anthony B. Kiedrowski
Registered Land Surveyor

DATE: 6/5/80

TIE SKETCH

Show at least four ties, also fence lines, roads, topo, size and type of witness trees and if off road - best way to arrive at corner.



MAINTENANCE RECORD

Date	Init.	Remarks
2-28-83	GR-SS	OK
9-8-92	JG	OK
2-9-98	JG	OK
2-5-03	JG	1-NEW
12-18-07	JG	OK





025

ADAMS COUNTY

Survey Monument Record

TYPE OF MONUMENT: Harrison Standard

STATE PLANE COORDINATES: N _____

E _____

ELEVATION — M.S.L. DATUM: _____

THETA ANGLE: _____

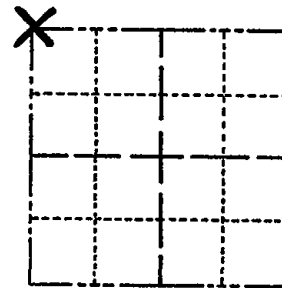
FIELD BOOK: _____ PAGE _____

CORNER NO. 424

SECTION 9

TOWN 18

RANGE 5



LOCATION
(Indicated by 'X')

SEAL:



BASIS FOR MONUMENT LOCATION

(Use reverse side if necessary)

Show info such as: History of corner, with reference to Vol. and pg, dates, surveyor; exact description of monument replaced; if location computed, by taped or EDM traverse; landowner remarks, etc.

Excavated area with backhoe. Found definite remains of wood stake. Replaced with Harrison monument.

- OK 7-28-78 RK-SS
- OK 2-28-83 GR-SS - ADD 2 NEW TIES
- OK - 9-8-92 JG
- OK - 2-9-98 -JG
- OK, 2-5-03 -JG
- OK, 12-18-07 -JG

CERTIFIED CORRECT:

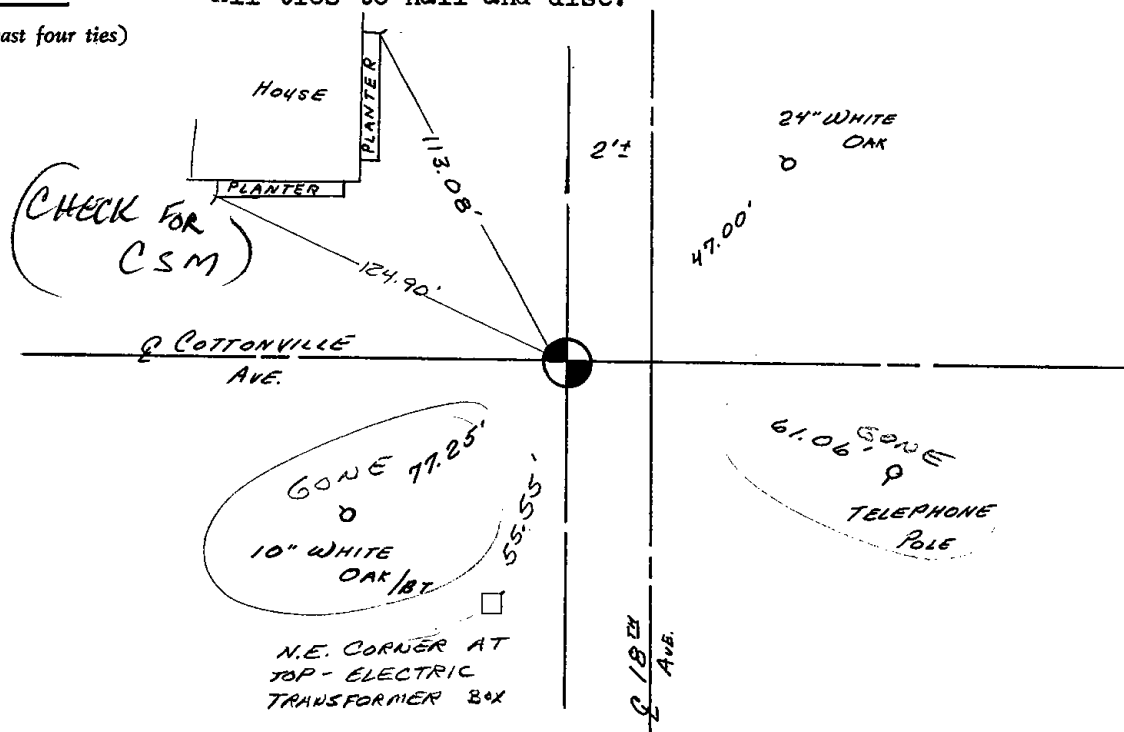
Anthony B. Kiedrowski
Registered Land Surveyor

DATE: July 30, 1974

TIE SKETCH

(Show at least four ties)

All ties to nail and disc.





026

ADAMS COUNTY

Survey Monument Record

TYPE OF MONUMENT: Harrison Standard

STATE PLANE COORDINATES: N _____

E _____

ELEVATION — M.S.L. DATUM: _____

THETA ANGLE: _____

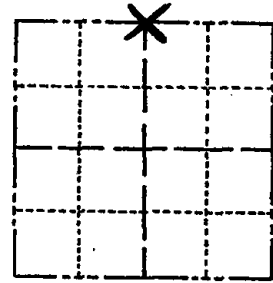
FIELD BOOK: _____ PAGE _____

CORNER NO. 425

SECTION 9


TOWN 18

RANGE 6



LOCATION
(Indicated by 'X')

SEAL:



BASIS FOR MONUMENT LOCATION

(Use reverse side if necessary)

Show info such as: History of corner, with reference to Vol. and pg, dates, surveyor; exact description of monument replaced; if location computed, by taped or EDM traverse; landowner remarks, etc.

Excavated area with backhoe. Found definite remains of wood stake. Replaced with Harrison monument.

OK 7-28-78 RK-SS
 2-28-83 GR-SS ADD 2 TIES
 1-NEW TIE, MON OK 9-8-92-JG
 OK, 2-9-98-JG
 1-GONE, 2-5-03-JG
 1-GONE, 1-NEW, MON OK, 12-19-07 - JG

CERTIFIED CORRECT:

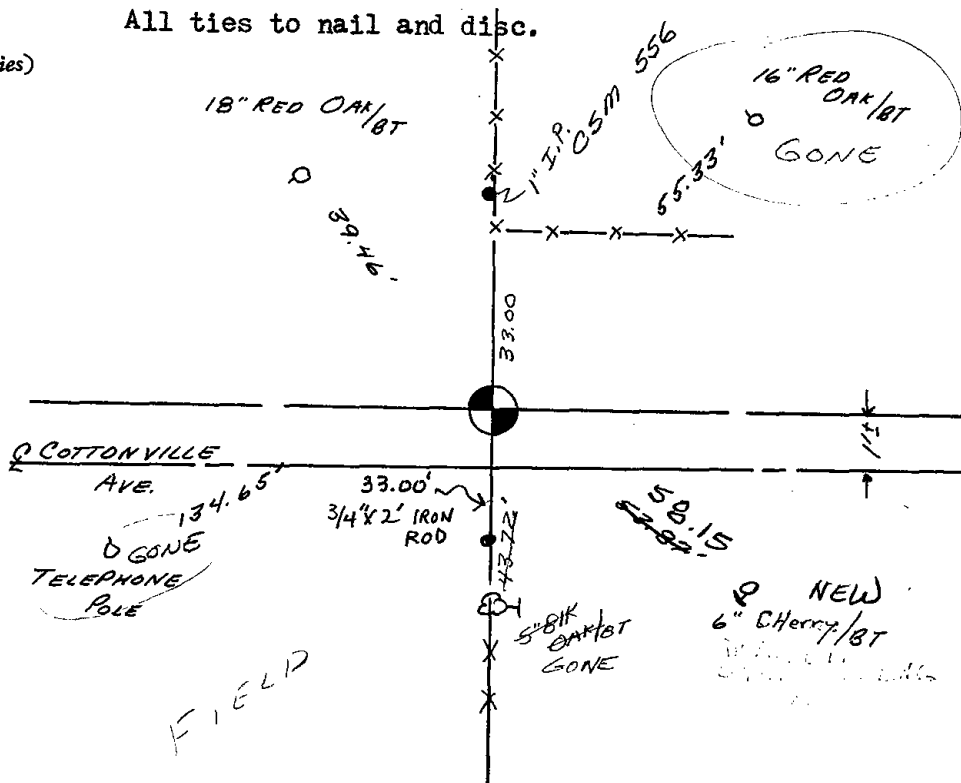
Anthony B. Kiedrowski
 Registered Land Surveyor


DATE: July 30, 1974

TIE SKETCH

(Show at least four ties)

All ties to nail and disc.





027

ADAMS COUNTY

Survey Monument Record

TYPE OF MONUMENT: Standard Harrison

STATE PLANE COORDINATES: N _____

E _____

ELEVATION — M.S.L. DATUM: _____

THETA ANGLE: _____

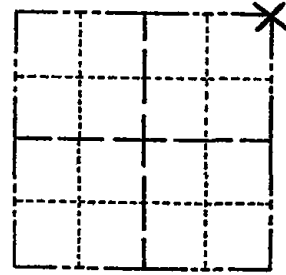
FIELD BOOK: _____ PAGE _____

CORNER NO. 543

SECTION 9

TOWN 18

RANGE 5



LOCATION
(Indicated by 'X')

SEAL:

BASIS FOR MONUMENT LOCATION

(Use reverse side if necessary)

Show info such as: History of corner, with reference to Vol. and pg, dates, surveyor; exact description of monument replaced; if location computed, by taped or EDM traverse; landowner remarks, etc.

Excavation with backhoe yielded no evidence of the corner or any subsequent remonumentation of the corner.

Ran tape/transit traverse around Section 9 and established Northeast corner after an analysis of the original notes and the evidence in the field.



- OK 7-28-78 RK-SS
- OK 2-28-83 GR-SS
- 1-TIE GONE, 1-NEW TIE, 9-2-92-JG
- OK, 2-9-98-JG
- 1-GONE, 2-5-03-JG
- OK, 12-18-07-JG

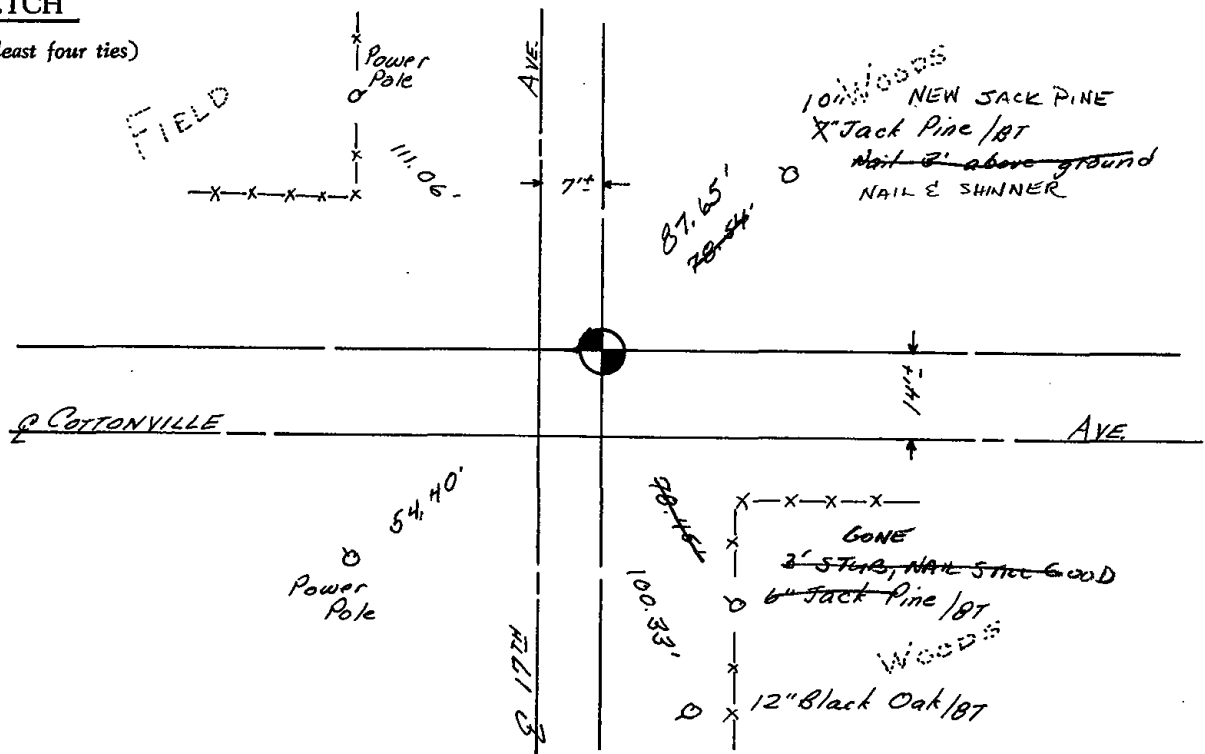
CERTIFIED CORRECT:

Dale C. Hagen
Registered Land Surveyor

DATE: October 2, 1974

TIE SKETCH

(Show at least four ties)



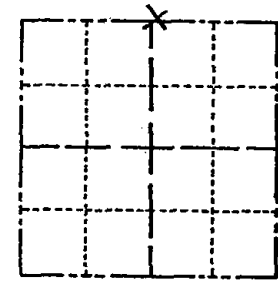


028

Government Land Corner Certificate

ADAMS County
 TYPE OF MONUMENT: HARRISON
 STATE PLANE COORDINATES: N _____
 E _____
 ELEVATION — M.S.L. DATUM: _____
 THETA ANGLE: _____
 FIELD BOOK: (102) PAGE (75)
 DRAWN BY: S. KMIEC

CORNER NO. 28
 SECTION 10
 TOWN 18
 RANGE 5



LOCATION
(Indicated by 'X')

BASIS FOR MONUMENT LOCATION

Show info such as: History of corner, with reference to Vol. and pg., dates, surveyor; exact description of monument replaced; if location computed, by taped or EDM traverse; landowner remarks, etc. (Use reverse side if necessary)

No record of any resurveys. Excavated 10 x 10 hole on centerline/centerline and found nothing. This corner is set on a straight line and equidistant between section corners.

SEAL:



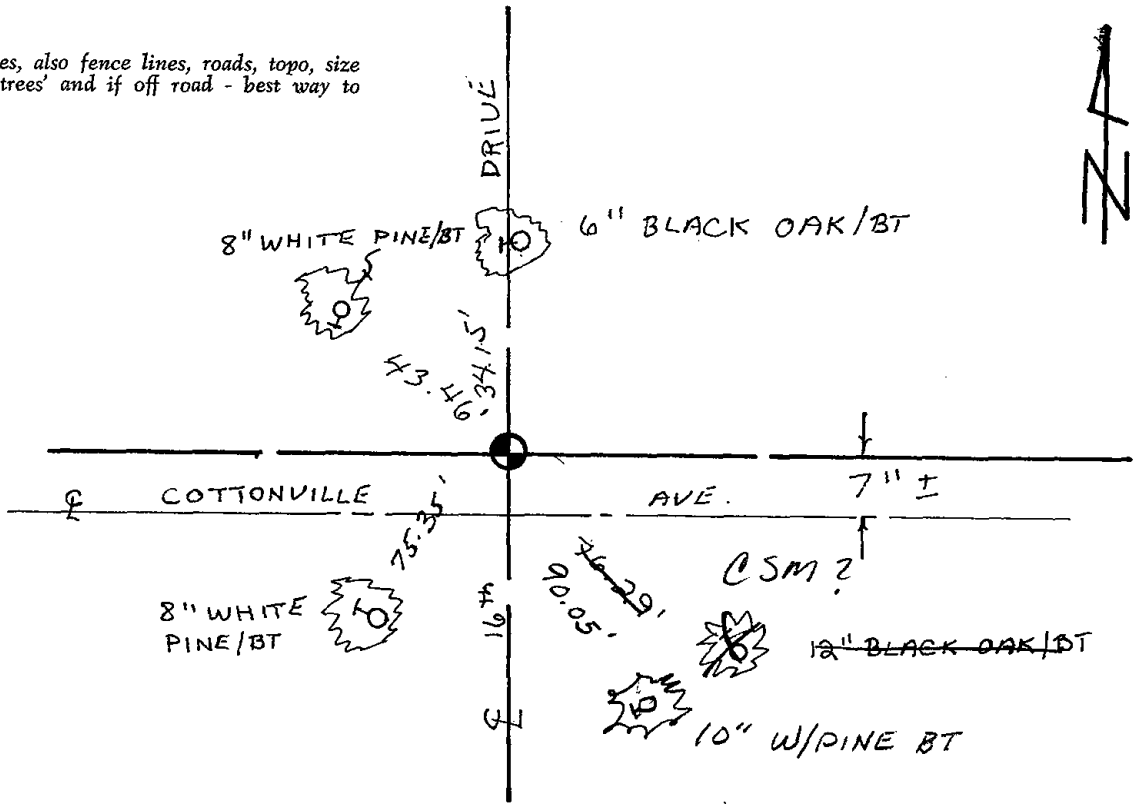
DATA SHOWN HERE ON
CERTIFIED CORRECT:

Anthony B. Kiedrowski
Registered Land Surveyor

DATE: 8/25/80

TIE SKETCH

Show at least four ties, also fence lines, roads, topo, size and type of witness trees and if off road - best way to arrive at corner.





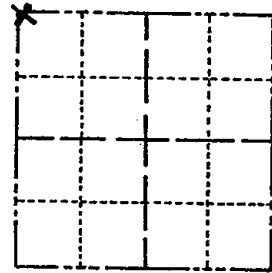
* 0 2 9 *

029

Government Land Corner Certificate

ADAMS County
 TYPE OF MONUMENT: HARRISON
 STATE PLANE COORDINATES: N _____
 E _____
 ELEVATION — M.S.L. DATUM: _____
 THETA ANGLE: _____
 FIELD BOOK: (102) PAGE (75)
 DRAWN BY: S. KMIEC

CORNER NO. 29
 SECTION 11
 TOWN 18
 RANGE 5



LOCATION
 (Indicated by 'X')

BASIS FOR MONUMENT LOCATION

Show info such as: History of corner, with reference to Vol. and pg., dates, surveyor; exact description of monument replaced; if location computed, by taped or EDM traverse; landowner remarks, etc. (Use reverse side if necessary)

No record of resurveys. Excavated 10' x 10' hole on centerline/centerline and also a 10 x 8' hole just north of the north edge of the road. Found nothing. For the n-s location I doubled the distance from the SW corner of this section to the post found at the W 1/4 corner. For the E -W direction I traversed a mile east and west of here and balanced out possession lines.

SEAL:



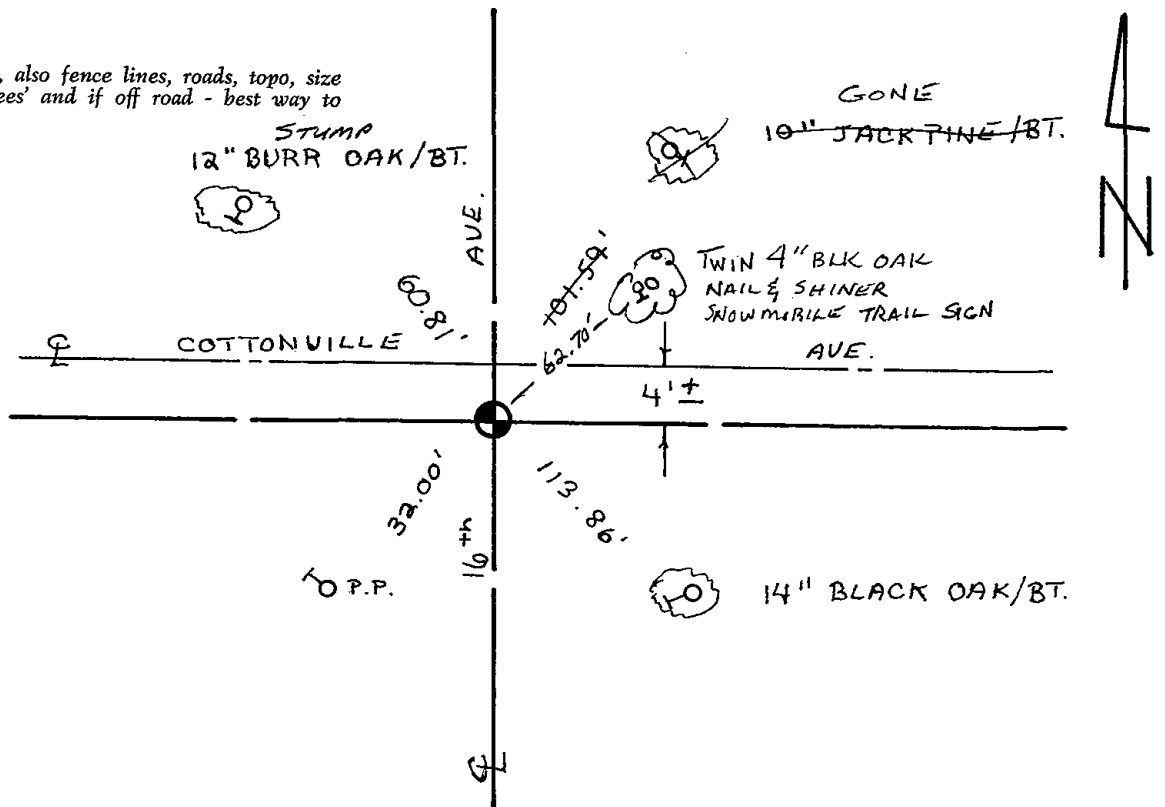
DATA SHOWN HERE ON
 CERTIFIED CORRECT:

Anthony B. Kiedrowski
 Registered Land Surveyor

DATE: 8/25/80

TIE SKETCH

Show at least four ties, also fence lines, roads, topo, size and type of witness trees and if off road - best way to arrive at corner.



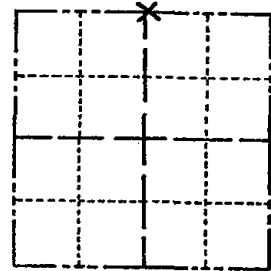


030

Government Land Corner Certificate

ADAMS County
 TYPE OF MONUMENT: HARRISON
 STATE PLANE COORDINATES: N _____
 E _____
 ELEVATION — M.S.L. DATUM: _____
 THETA ANGLE: _____
 FIELD BOOK: (102) PAGE (75)
 DRAWN BY: S. KMIEC

CORNER NO. 30
 SECTION 11
 TOWN 18
 RANGE 5




LOCATION
(Indicated by 'X')

BASIS FOR MONUMENT LOCATION

Show info such as: History of corner, with reference to Vol. and pg., dates, surveyor; exact description of monument replaced; if location computed, by taped or EDM traverse; landowner remarks, etc. (Use reverse side if necessary)

No record of any resurveys. Excavated area with backhoe, found nothing. This point set half way between section corners, and on centerline of road. There appears to be a band in the road at this point, and could not justify a straight line between section corners.

SEAL:



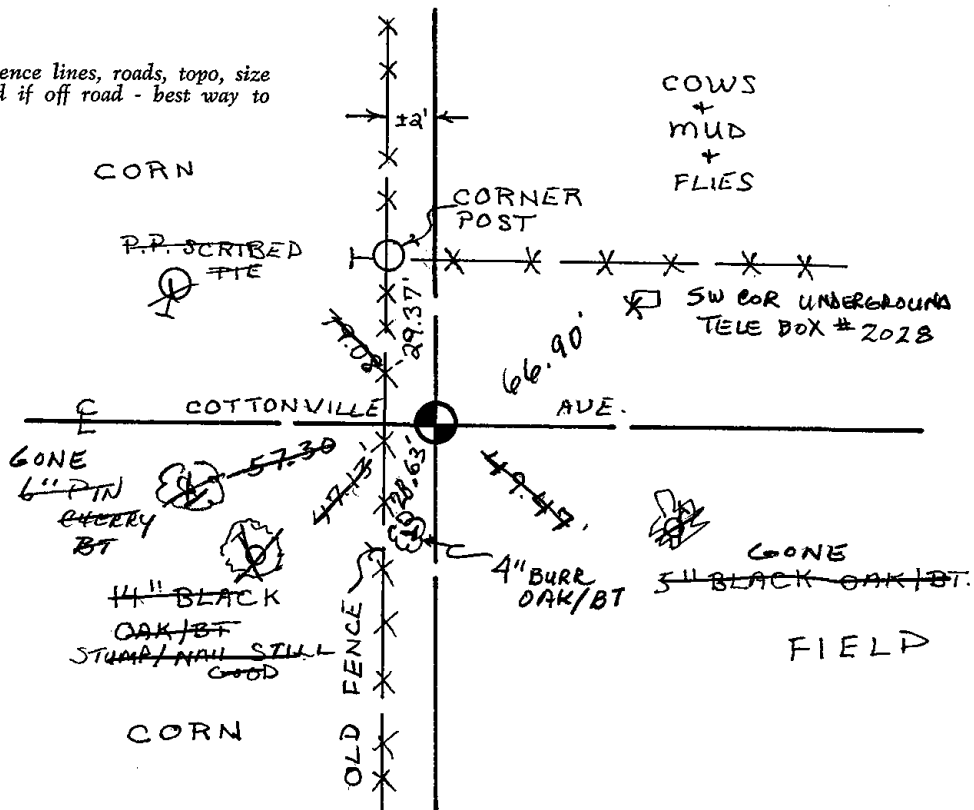
DATA SHOWN HERE ON
CERTIFIED CORRECT:

Anthony B. Kiedrowski
Registered Land Surveyor

DATE: 8/25/80

TIE SKETCH

Show at least four ties, also fence lines, roads, topo, size and type of witness trees and if off road - best way to arrive at corner.






031

Government Land Corner Certificate

ADAMS County
 TYPE OF MONUMENT: HARRISON
 STATE PLANE COORDINATES: N _____
 E _____
 ELEVATION — M.S.L. DATUM: _____
 THETA ANGLE: _____
 FIELD BOOK: Springville A.P. PAGE _____
 DRAWN BY: S. SORENSEN

CORNER NO. 31
 SECTION 12
 TOWN 18
 RANGE 5




BASIS FOR MONUMENT LOCATION

Show info such as: History of corner, with reference to Vol. and pg., dates, surveyor; exact description of monument replaced; if location computed, by taped or EDM traverse; landowner remarks, etc. (Use reverse side if necessary)

Found Harrison Monument in place.
 It was apparently set by previous County Surveyor, although he made no record of it.

*Location Verified by EDM
 Traverse. Accepted as correct*

SEAL:



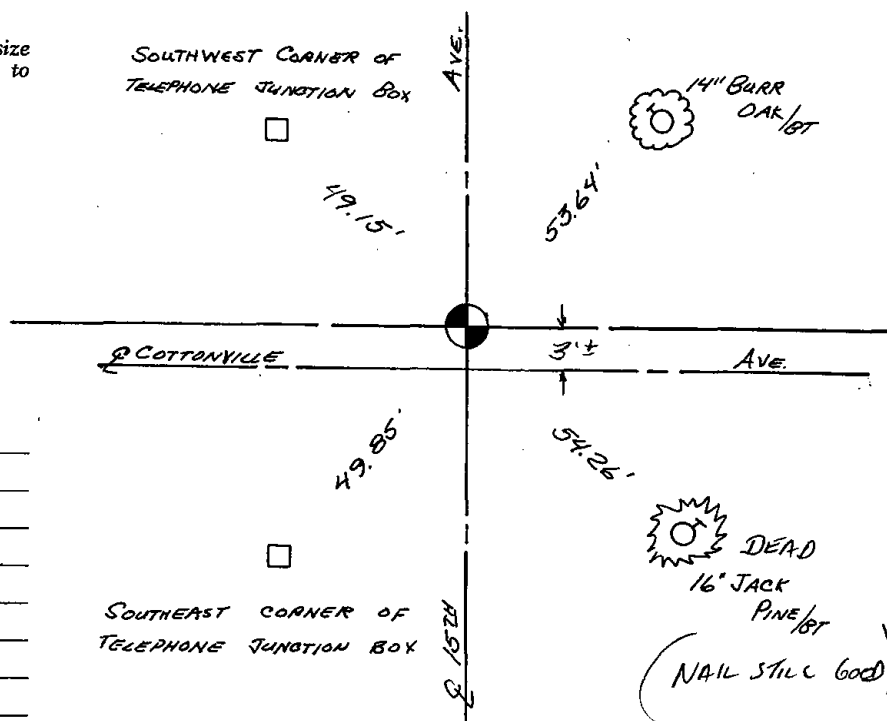
DATA SHOWN HERE ON CERTIFIED CORRECT:

A. B. Kiedrowski
 Registered Land Surveyor

DATE: 4/2/29


TIE SKETCH

Show at least four ties, also fence lines, roads, topo, size and type of witness trees' and if off road - best way to arrive at corner.




MAINTENANCE RECORD

Date	Init.	Remarks
2-28-83	GR-SS	OK
9-2-92	JG	OK
2-9-98	JG	OK
2-5-03	JG	OK
2-19-04	SH-MC	OK
12-13-07	JG	OK



032



Government Land Corner Certificate

ADAMS County

TYPE OF MONUMENT: R.R. Spike to be replaced with Harrison in
 STATE PLANE COORDINATES: N _____ Spring '79
 E _____

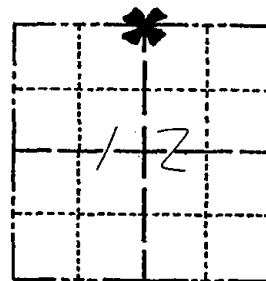
ELEVATION — M.S.L. DATUM: _____

THETA ANGLE: _____

FIELD BOOK: Springville A.P. PAGE _____

DRAWN BY: S. SORENSEN

CORNER NO. 32
 SECTION 12
 TOWN 18
 RANGE 5



LOCATION
(Indicated by 'X')

BASIS FOR MONUMENT LOCATION

Show info such as: History of corner, with reference to Vol. and pg., dates, surveyor; exact description of monument replaced; if location computed, by taped or EDM traverse; landowner remarks, etc. (Use reverse side if necessary)

Excavated with backhoe and found bottom 15" of a pointed wood post. Accepted post as corner.

SEAL:



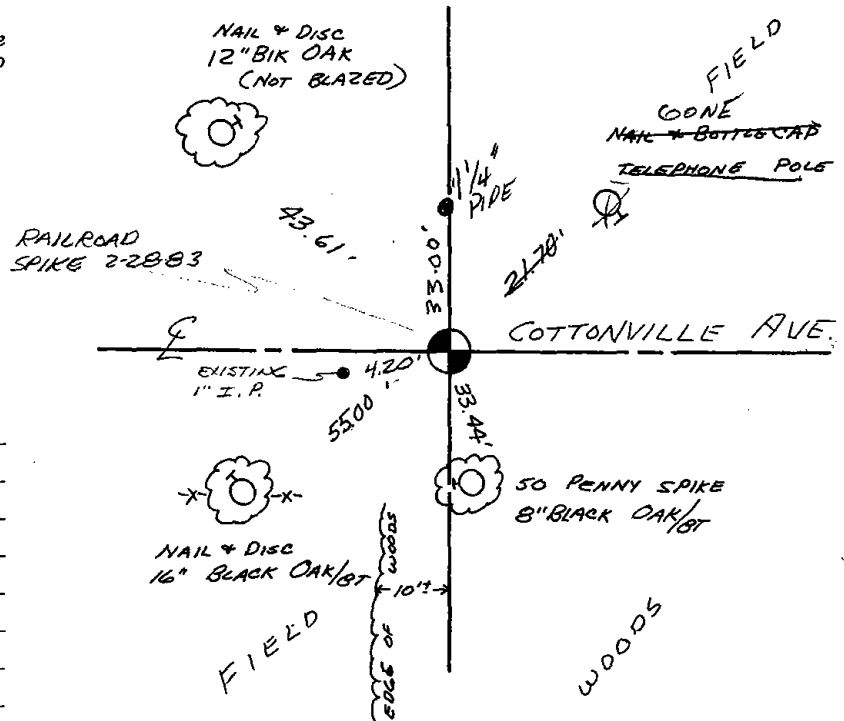
DATA SHOWN HERE ON
CERTIFIED CORRECT:

Gregory P. Rhinehart
Registered Land Surveyor

DATE: Feb 6, 1979

TIE SKETCH

Show at least four ties, also fence lines, roads, topo, size and type of witness trees' and if off road - best way to arrive at corner.



MAINTENANCE RECORD

Date	Init.	Remarks
2-28-83	GR-SS	O.K.
9-2-92	JG	OK
2-9-98	JG	OK
2-5-03	JG	OK
12-13-07	JG	OK

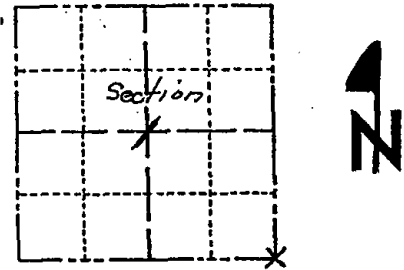


033

Government Land Corner Certificate

ADAMS County
 TYPE OF MONUMENT: Harrison Monument
 STATE PLANE COORDINATES: N _____
 E _____
 ELEVATION — M.S.L. DATUM: _____
 THETA ANGLE: _____
 FIELD BOOK: 78 PAGE 127
 DRAWN BY: L.W. Scott

CORNER NO. 33
 SECTION 1
 TOWN 18
 RANGE 5



LOCATION
 (Indicated by 'X')

SEAL:



DATA SHOWN HERE ON
 CERTIFIED CORRECT:

Anthony B. Kiedrowski
 Registered Land Surveyor

DATE: Feb. 27, 1981

BASIS FOR MONUMENT LOCATION

Show info such as: History of corner, with reference to Vol. and pg., dates, surveyor; exact description of monument replaced; if location computed, by taped or EDM traverse; landowner remarks, etc. (Use reverse side if necessary)

Could not find any evidence of corner monument or original or subsequent BT's. This corner set at a distance-distance intersection from the S $\frac{1}{4}$ corner of Sec 1 and the W $\frac{1}{4}$ corner of Sec 7. The distances used were equal to the south line of the SW $\frac{1}{4}$ Sec 1-18-5 and the west line of the SW $\frac{1}{4}$ of Sec 7-18-6. Could not use a straight line single proportion procedure, as this would have been west of the loop in the creek. The corner as now set most nearly matches the original notes, taking into account apparent erosion of the stream banks.

A line from here straight to the NE corner of Sec 1 closely follows an old down fence all the way.

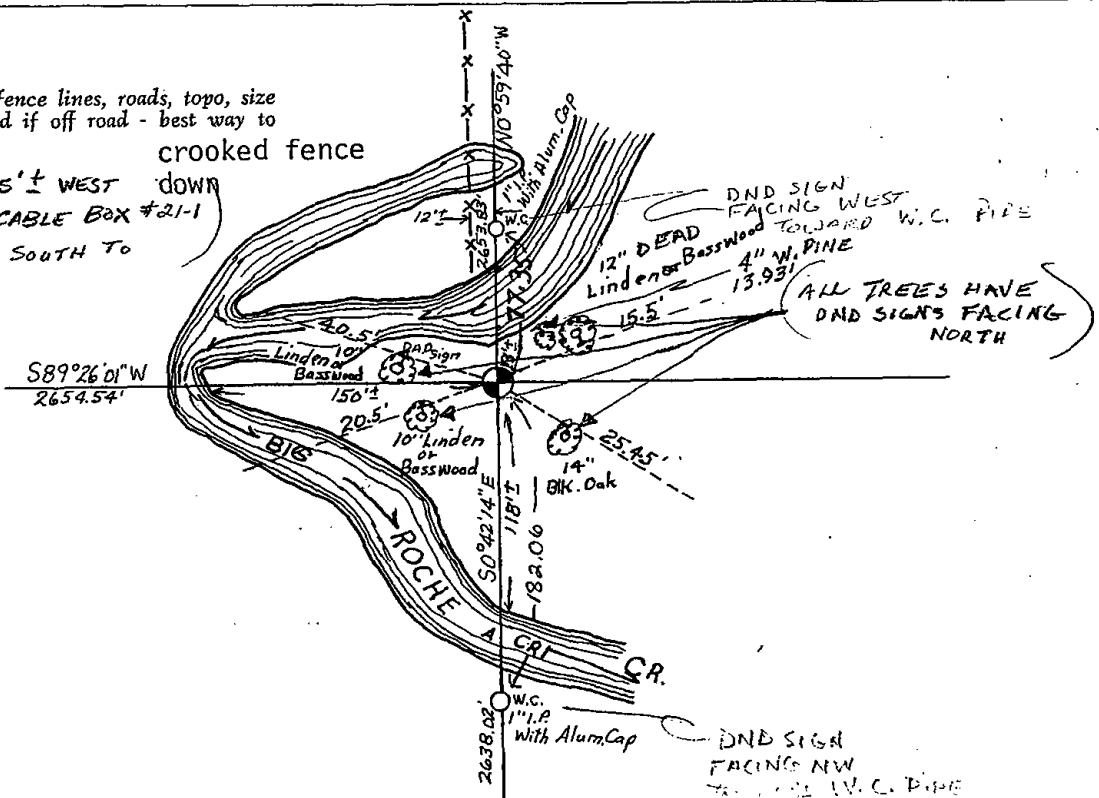
An old plat tied to this corner is now mostly under water.

TIE SKETCH

Show at least four ties, also fence lines, roads, topo, size and type of witness trees' and if off road - best way to arrive at corner.

LUTTONVILLE AVE
 ENTER OFF ROAD, 75'± WEST down
 OF UNDERGROUND TELE CABLE BOX #21-1
 SOUTH SIDE OF ROAD, SOUTH TO
 CREEK

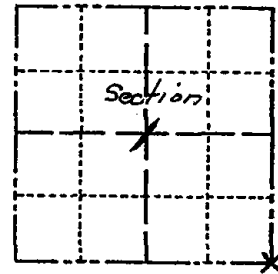
14 FEB 04 - TIES / MON AK
 SH-MC



Government Land Corner Certificate

ADAMS County
 TYPE OF MONUMENT: Harrison Monument
 STATE PLANE COORDINATES: N _____
 E _____
 ELEVATION — M.S.L. DATUM: _____
 THETA ANGLE: _____
 FIELD BOOK: 78 PAGE 127
 DRAWN BY: L.W. Scott

CORNER NO. 33
 SECTION 1
 TOWN 18
 RANGE 5



LOCATION
(Indicated by 'X')

BASIS FOR MONUMENT LOCATION

Show info such as: History of corner, with reference to Vol. and pg., dates, surveyor; exact description of monument replaced; if location computed, by taped or EDM traverse; landowner remarks, etc. (Use reverse side if necessary)

Could not find any evidence of corner monument or original or subsequent BT's. This corner set at a distance-distance intersection from the S 1/4 corner of Sec 1 and the W 1/4 corner of Sec 7. The distances used were equal to the south line of the SW 1/4 Sec 1-18-5 and the west line of the SW 1/4 of Sec 7-18-6. Could not use a straight line single proportion procedure, as this would have been west of the loop in the creek. The corner as now set most nearly matches the original notes, taking into account apparent erosion of the stream banks.

A line from here straight to the NE corner of Sec 1 closely follows an old down fence all the way.

An old plat tied to this corner is now mostly under water.

SEAL:



DATA SHOWN HERE ON
CERTIFIED CORRECT:

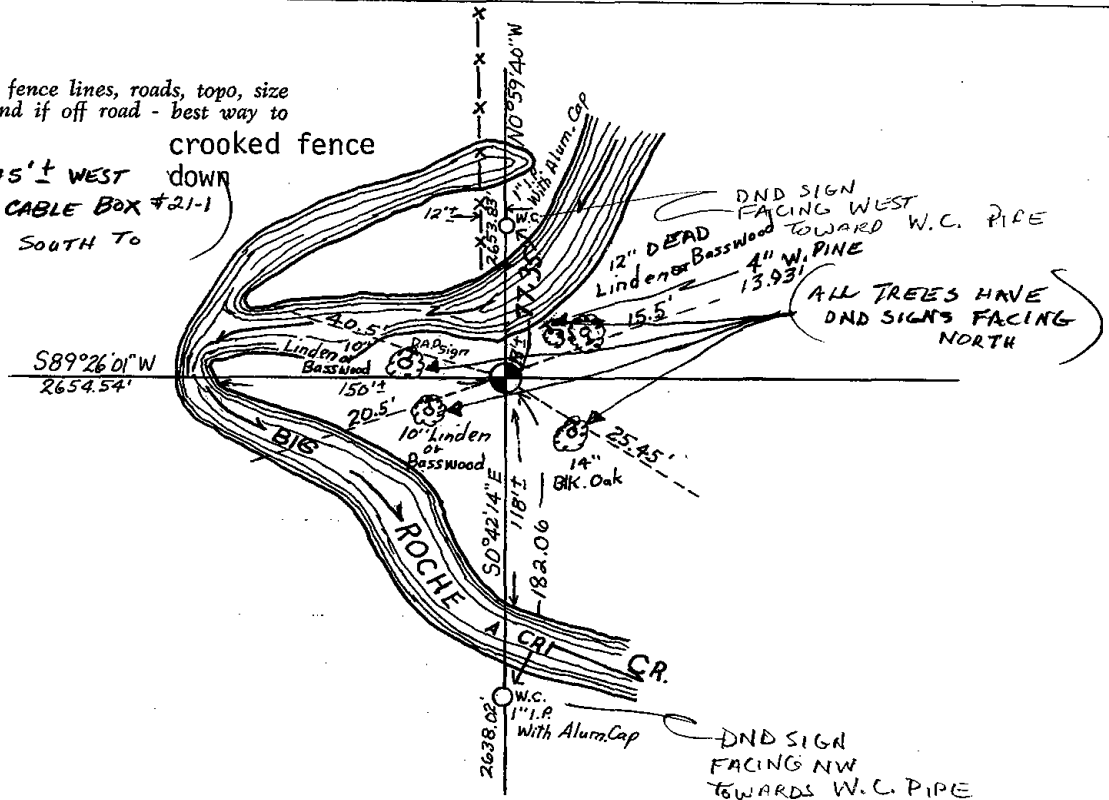
Anthony B. Kiedrowski
Registered Land Surveyor

DATE: Feb. 27, 1981

TIE SKETCH

Show at least four ties, also fence lines, roads, topo, size and type of witness trees' and if off road - best way to arrive at corner.

LOTTONVILLE AVE
 ENTER OFF ROAD, 75'± WEST DOWN
 OF UNDERGROUND TELE CABLE BOX #21-1
 SOUTH SIDE OF ROAD, SOUTH TO
 CREEK





035

U.S PUBLIC LAND SURVEY MONUMENT RECORD ADAMS COUNTY, WISCONSIN

CORNER NO. 35
SECTION 7
TOWN 18 N
RANGE 5 E

TYPE OF MONUMENT: 5" GALVANIZED LANDSCAPING SPIKE OVER HARRISON MON.

ADAMS COUNTY COORDINATES:

NORTH: 247852.69'

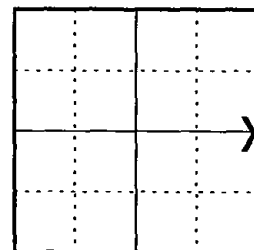
EAST: 499263.86'

ELEVATION _ MSL DATUM: NOT APPLICABLE

THETA ANGLE: NOT APPLICABLE

FIELD BOOK:

DRAWN BY: DANIEL MARKS



LOCATION

BASIS FOR MONUMENT LOCATION

On February 16, 1982 Anthony B. Kiedrowski found a 42" original burr oak bearing tree still standing. He measured off the tree record distance and dug with a back hoe finding the remains of fence post still in place. He replaced the old post with a Harrison monument. Corner was buried 1.7' under the surface so I set a 5" galvanized landscaping spike over the top of the monument.



SEAL



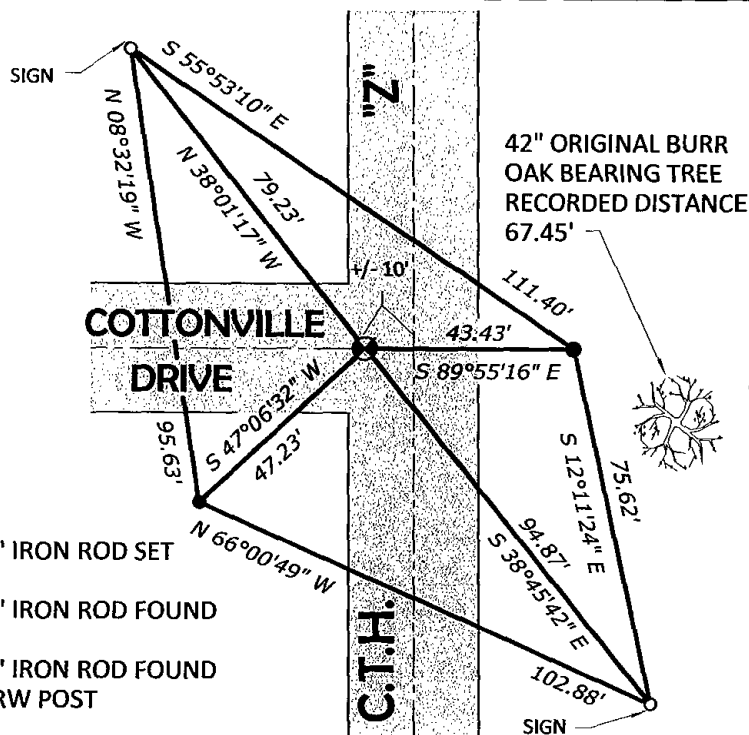
DATA SHOWN HEREON CERTIFIED CORRECT:

Richard W. Marks

REGISTERED LAND SURVEYOR

DATE: August 1, 2010

TIE SKETCH: No Scale



MAINTENANCE RECORD

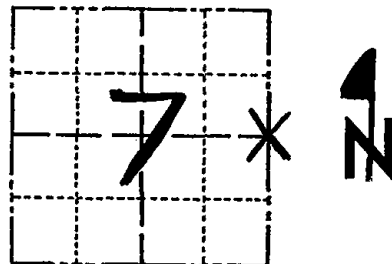
DATE	INIT.	REMARKS

- 3/4" IRON ROD SET
- 3/4" IRON ROD FOUND
- 5/8" IRON ROD FOUND AT RW POST

Government Land Corner Certificate

CORNER NO. 35
 SECTION 7
 TOWN 18
 RANGE 5

Adams County
 TYPE OF MONUMENT: Harrison
 STATE PLANE COORDINATES: N _____
 E _____
 ELEVATION — M.S.L. DATUM: _____
 THETA ANGLE: _____
 FIELD BOOK: 102 PAGE _____
 DRAWN BY: T. Helgren



LOCATION
(Indicated by 'X')

BASIS FOR MONUMENT LOCATION

Show info such as: History of corner, with reference to Vol. and pg., dates, surveyor; exact description of monument replaced; if location computed, by taped or EDM traverse; landowner remarks, etc. (Use reverse side if necessary)

Original bearing tree still standing.
 (7" burr oak S 84 E 103.1ks) Measured over
 and dug with backhoe. Found remains of bottom
 12" of post still in place. Set harrison monument
 at that point.

SEAL:



DATA SHOWN HERE ON
 CERTIFIED CORRECT:

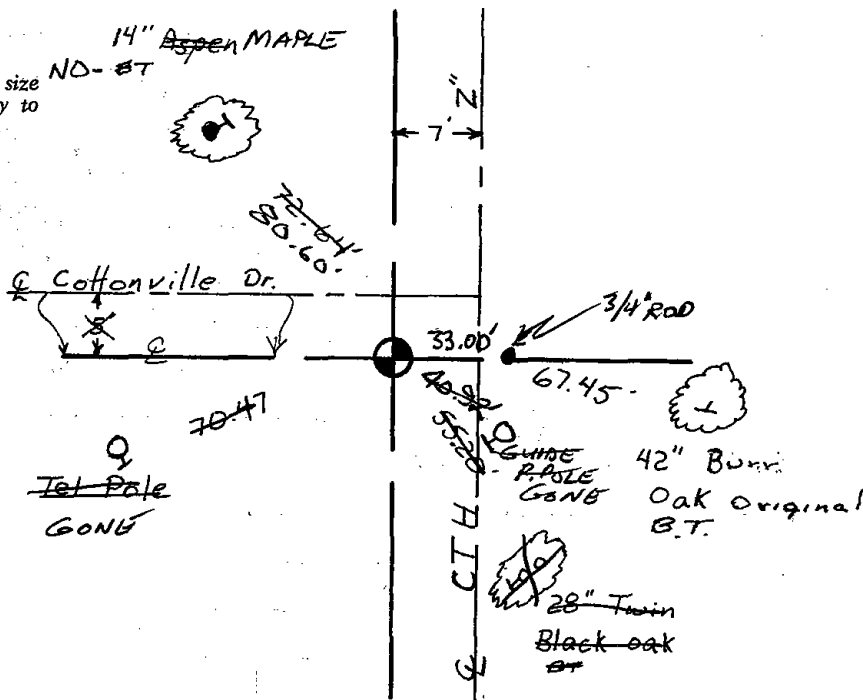
Anthony B. Kiedrowski
 Registered Land Surveyor

DATE: 2-16-82

TIE SKETCH

Show at least four ties, also fence lines, roads, topo, size and type of witness trees' and if off road - best way to arrive at corner.

All ties are
 to Nail & Copper
 disc





036

ADAMS COUNTY

Survey Monument Record

TYPE OF MONUMENT: Harrison Monument

STATE PLANE COORDINATES: N _____

E _____

ELEVATION _____ M.S.L. DATUM: _____

THETA ANGLE: _____

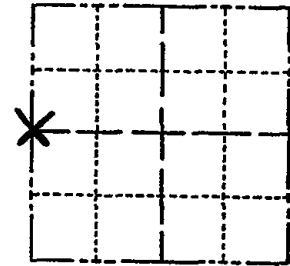
FIELD BOOK: _____ PAGE _____

CORNER NO. 429

SECTION 9

TOWN 18

RANGE 5



LOCATION (Indicated by 'X')

SEAL:

BASIS FOR MONUMENT LOCATION

(Use reverse side if necessary)

Show info such as: History of corner, with reference to Vol. and pg, dates, surveyor; exact description of monument replaced; if location computed, by taped or EDM traverse; landowner remarks, etc.

Traversed entire Section 9 and analyzed evidence. Found 1" Iron Pipe along west side of road in tree line.

Set Harrison equidistant between Northwest and Southwest Section corners and 33.00 feet East of iron pipe.



OK 7-28-78 RK-SS
OK 3-1-83 GR-SS

1-TIE GONE, 2-NEW TIES, MON. OK 8-21-92 JG-RS

OK, 2-9-98 -JG
OK, 2-5-03 -JG
OK, 12-18-07 -JG

CERTIFIED CORRECT:

Dale C. Hagen
Registered Land Surveyor

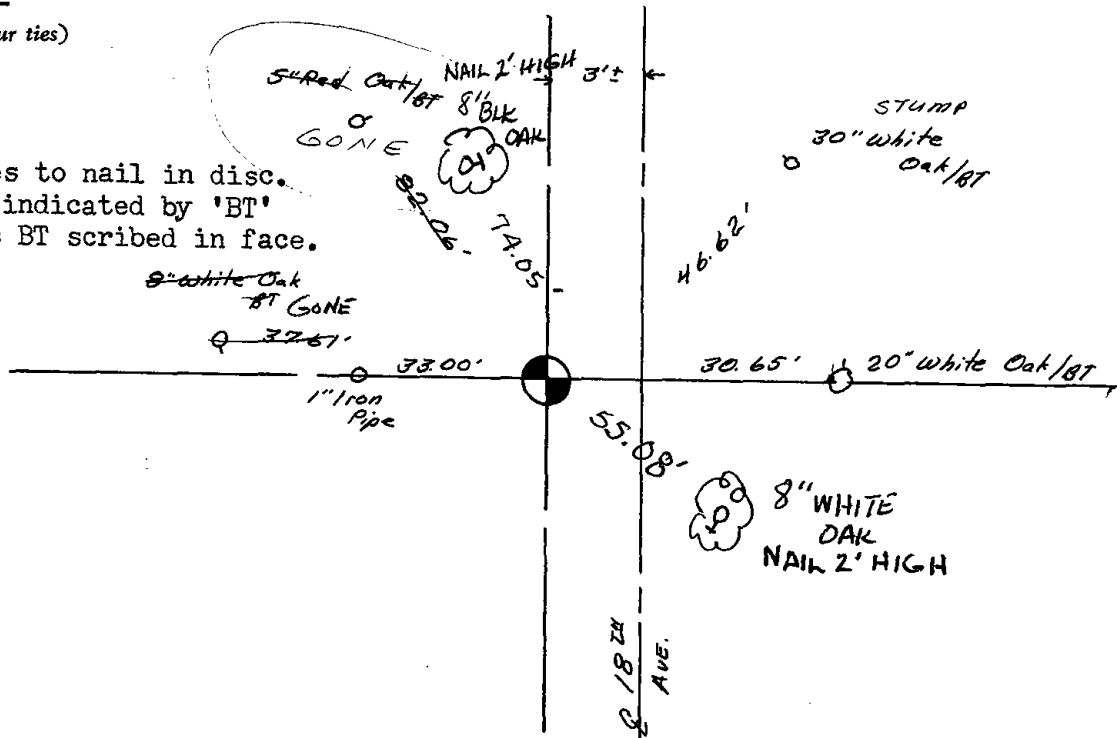
DATE: July 30, 1974

TIE SKETCH

(Show at least four ties)

NOTE:

Ties in trees to nail in disc. Those trees indicated by 'BT' have letters BT scribed in face.





037

ADAMS COUNTY

Survey Monument Record

TYPE OF MONUMENT: Harrison Monument

STATE PLANE COORDINATES: N _____

E _____

ELEVATION — M.S.L. DATUM: _____

THETA ANGLE: _____

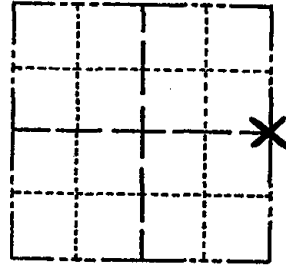
FIELD BOOK: _____ PAGE _____

CORNER NO. 542

SECTION 9

TOWN 18

RANGE 5



LOCATION (Indicated by 'X')

SEAL:

BASIS FOR MONUMENT LOCATION

(Use reverse side if necessary)

Show info such as: History of corner, with reference to Vol. and pg, dates, surveyor; exact description of monument replaced; if location computed, by taped or EDM traverse; landowner remarks, etc.

Excavation with back-hoe yielded no evidence of the corner or any subsequent remonumentation of the corner.

Set Harrison Monument equidistant and on line between Northeast and Southeast section corners on August 23, 1974.



OK - 7-28-78 RK-SS
OK - 3-1-83 GR-SS

2-NEW TIES, 1-GONE, MON OK - JG-135, 8-21-92
OK, 2-9-98 - JG
1-GONE, 2-5-03 - JG
OK, 12-18-07 - JG

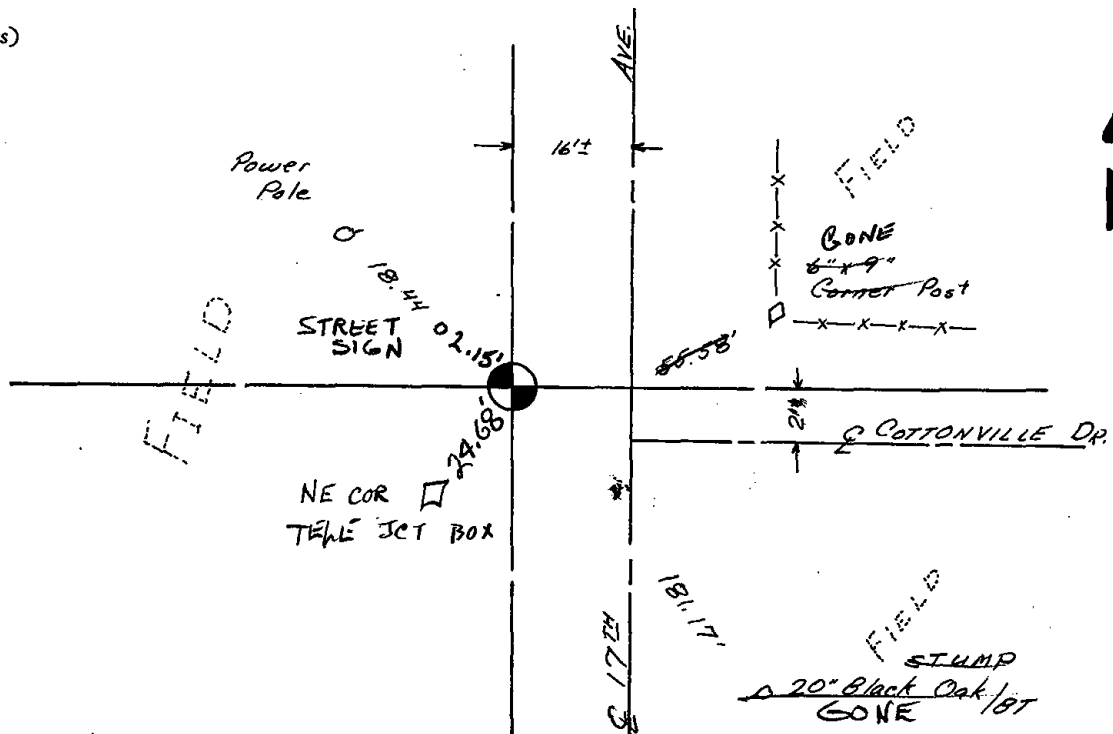
CERTIFIED CORRECT:

Dale C. Hagen
Registered Land Surveyor

DATE: Sept. 16, 1974

TIE SKETCH

(Show at least four ties)



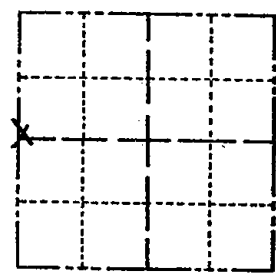


038

Government Land Corner Certificate

ADAMS County
 TYPE OF MONUMENT: HARRISON
 STATE PLANE COORDINATES: N _____
 E _____
 ELEVATION — M.S.L. DATUM: _____
 THETA ANGLE: _____
 FIELD BOOK: (102) PAGE (75)
 DRAWN BY: S KMIEC

CORNER NO. 38
 SECTION 11
 TOWN 18
 RANGE 5



LOCATION
(Indicated by 'X')

BASIS FOR MONUMENT LOCATION

Show info such as: History of corner, with reference to Vol. and pg., dates, surveyor; exact description of monument replaced; if location computed, by taped or EDM traverse; landowner remarks, etc. (Use reverse side if necessary)

Excavated with backhoe. Found stain from 6" dia dug in wood post. No record of any resurveys. Location verified by EDM-t/2 traverse. Replaced post with Harrison.

SEAL:



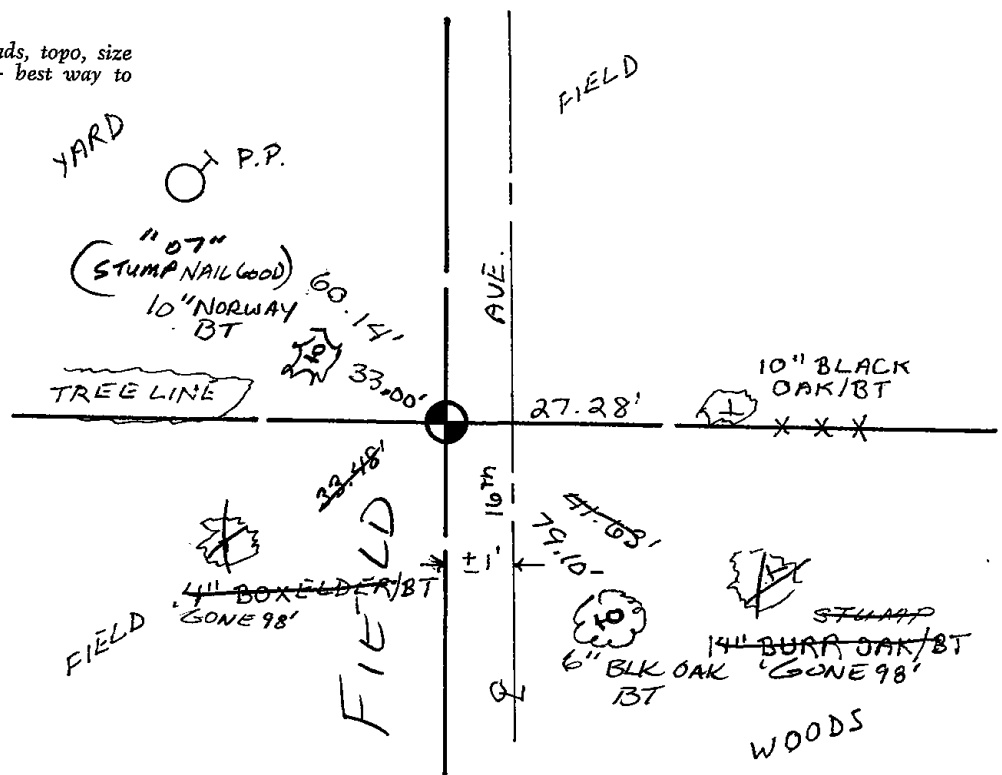
DATA SHOWN HERE ON
CERTIFIED CORRECT:

Anthony B. Kiedrowski
Registered Land Surveyor

DATE: 8/25/80

TIE SKETCH

Show at least four ties, also fence lines, roads, topo, size and type of witness trees and if off road - best way to arrive at corner.



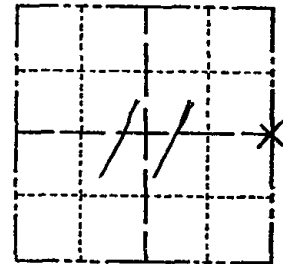


039

Government Land Corner Certificate

ADAMS County
 TYPE OF MONUMENT: HARRISON
 STATE PLANE COORDINATES: N _____
 E _____
 ELEVATION — M.S.L. DATUM: _____
 THETA ANGLE: _____
 FIELD BOOK: 88 PAGE 31
 DRAWN BY: NJ

CORNER NO. 39
 SECTION 11
 TOWN 18
 RANGE 5



LOCATION
(Indicated by 'X')

BASIS FOR MONUMENT LOCATION

Show info such as: History of corner, with reference to Vol. and pg., dates, surveyor; exact description of monument replaced; if location computed, by taped or EDM traverse; landowner remarks, etc. (Use reverse side if necessary)

No evidence of any previous surveys or monumentation. Corner is set on a straight line and equidistant between section corners.

SEAL:



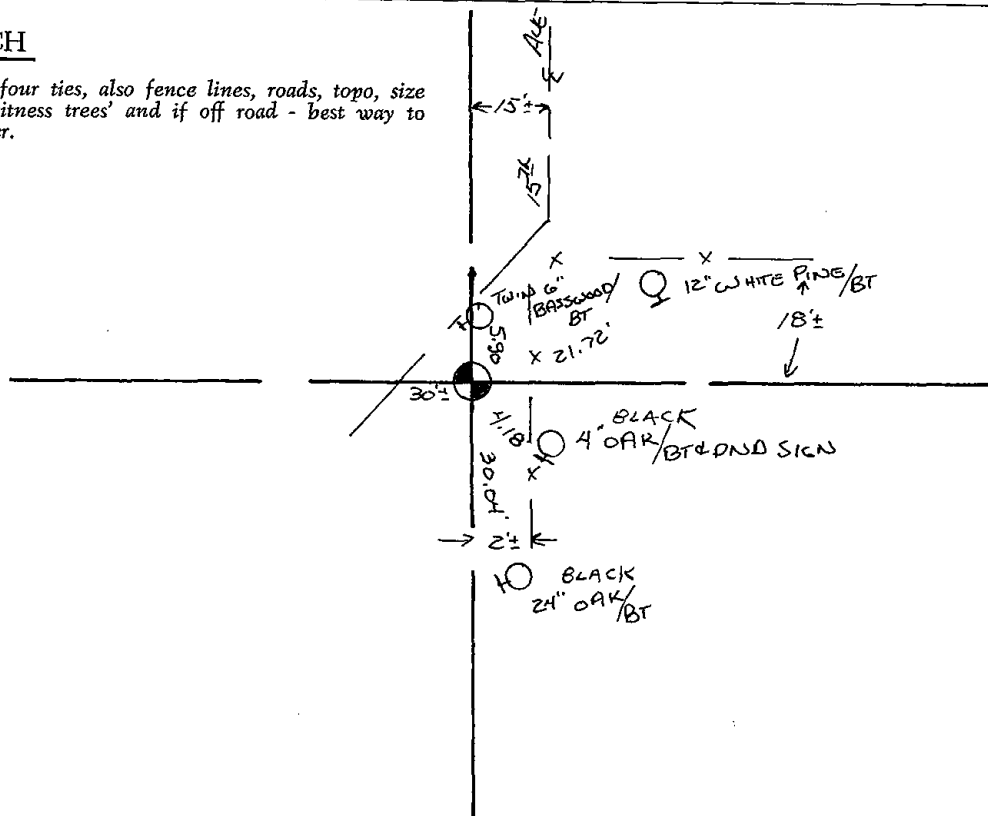
DATA SHOWN HERE ON
CERTIFIED CORRECT:

Anthony B. Kiedrowski
Registered Land Surveyor

DATE: 8/31/81

TIE SKETCH

Show at least four ties, also fence lines, roads, topo, size and type of witness trees and if off road - best way to arrive at corner.





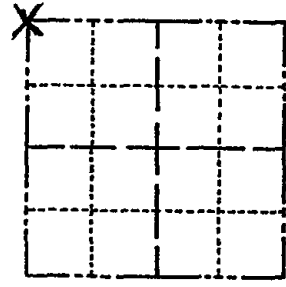
041

ADAMS COUNTY

Survey Monument Record

TYPE OF MONUMENT: 1 1/4" x 30" IRON BAR
 STATE PLANE COORDINATES: N _____
 E _____
 ELEVATION — M.S.L. DATUM: _____
 THETA ANGLE: _____
 FIELD BOOK: _____ PAGE _____

CORNER NO. 537
 SECTION 18
 TOWN 18 N
 RANGE 5 E



LOCATION
(Indicated by 'X')


BASIS FOR MONUMENT LOCATION

(Use reverse side if necessary)

Show info such as: History of corner, with reference to Vol. and pg, dates, surveyor; exact description of monument replaced; if location computed, by taped or EDM traverse; landowner remarks, etc.

SEAL:

REPLACED AN EXISTING 1/2" IRON PIPE WITH A
 1 1/4" x 30" IRON BAR.



- OK 11-17-78 RN-SS
- OK 2-28-83 GR-SS
- 2-NEW TIES, 8-21-92, JG-BS
- 1-GONE, SEE ATTACHED SHEET 2-5-98-JG
- OK, 2-5-03-JG
- OK, 12-13-07-JG (SEE ATTACHED D.O.T. SHEET)

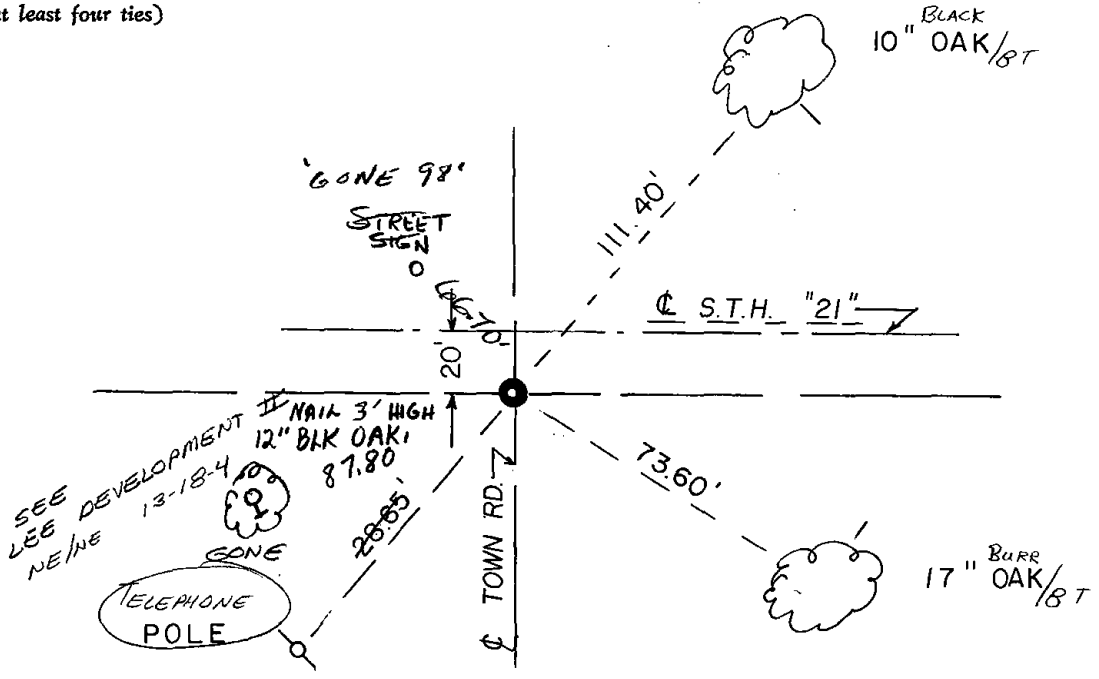
CERTIFIED CORRECT:

Duane A. Marten
 Registered Land Surveyor

DATE: 11 July 1974

TIE SKETCH

(Show at least four ties)

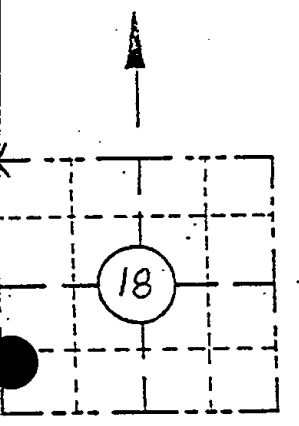


RECORD AND CERTIFICATION OF U.S. PUBLIC LAND SURVEY CONTROL STATION 7-16-72

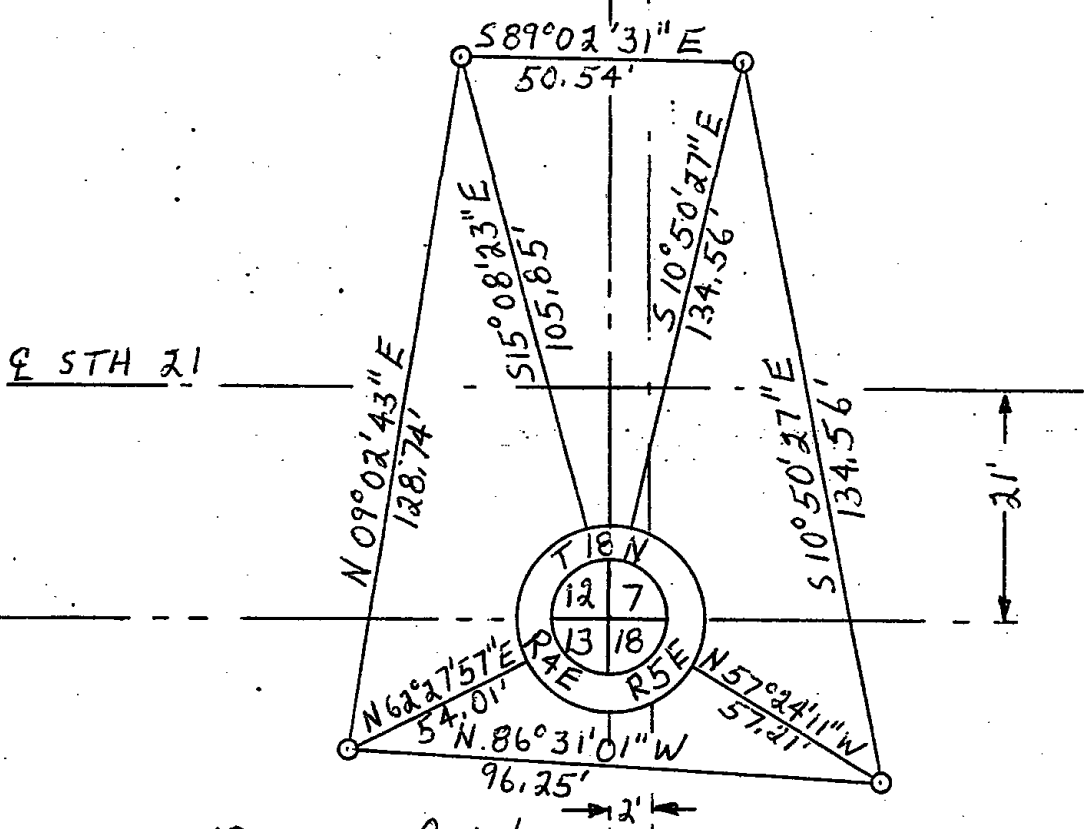
State of Wisconsin / Department of Transportation

District 04	Project I. D. 6160-07-73	Located by P. J. Liepitz		
Corner NW	SECTION 18	Township 18 N	Range (E,W) 5 E	County Adams
Wisconsin Coordinates CORNER	East (X)	North (Y)	Elevation (Z)	Zone
Control Station Name	East (X)	North (Y)	Elevation (Z)	Zone
Horizontal — NORTH AMERICAN, 1927		CONTROL DATUM Vertical — MEAN SEA LEVEL, 1929 ADJUSTMENT		
Horizontal — _____ Order _____		SURVEY CONTROL Vertical — _____ Order _____		

SKETCH



LOCATION SKETCH (Location of landmark indicated by "X")



I hereby certify that on the 19 day of October, that I did locate the above corner which was evidenced by 1 1/4" X 30" Iron bar; I further certify that to perpetuate the location of such corner I did, at the exact location thereof, place a permanent marker consisting of _____

_____ ; I further certify that I did establish 4 references or witness monuments consisting of Bernsten monuments

located as shown above:

SEAL

Signature. Registered Land Surveyor	Registration No. S—	Title
-------------------------------------	------------------------	-------

N
81
18 N
72



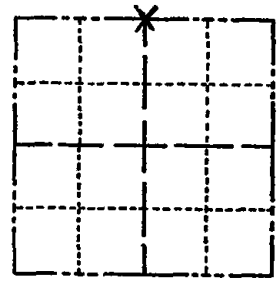
042

ADAMS COUNTY

Survey Monument Record

TYPE OF MONUMENT: 1 1/4" IRON BAR
 STATE PLANE COORDINATES: N _____
 E _____
 ELEVATION — M.S.L. DATUM: _____
 THETA ANGLE: _____
 FIELD BOOK: _____ PAGE _____

CORNER NO. 538
 SECTION 18
 TOWN 18 N
 RANGE 5 E



LOCATION
(Indicated by 'X')


SEAL:

BASIS FOR MONUMENT LOCATION

(Use reverse side if necessary)

Show info such as: History of corner, with reference to Vol. and pg, dates, surveyor; exact description of monument replaced; if location computed, by taped or EDM traverse; landowner remarks, etc.

PRO-RATED DISTANCE FROM ORIGINAL
 NOTES AND LINED BETWEEN
 OPPOSITE GOV.T. CORNERS.

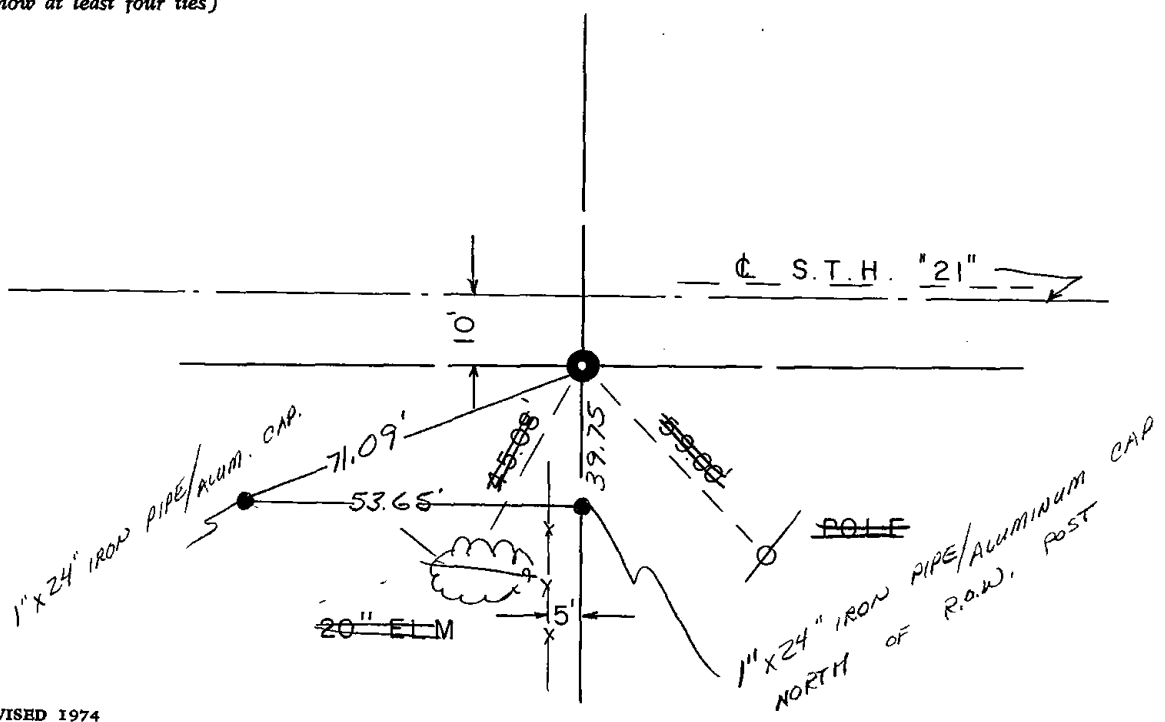


OK 11-17-78 RN-SS
 4-22-83 GR-SS - SET PIPES - OTHER TIES ARE GONE
 OK, NOTHING AVAILABLE 8-21-92 JG.B5
 OK, SEE ATTACHED SHEET 2-5-98 - JG
 OK " " " 5-1-03 - JG
 OK " " " 12-13-07 - JG

CERTIFIED CORRECT:
Duane A. Marten
 Registered Land Surveyor
 DATE: 24 July 1974

TIE SKETCH

(Show at least four ties)



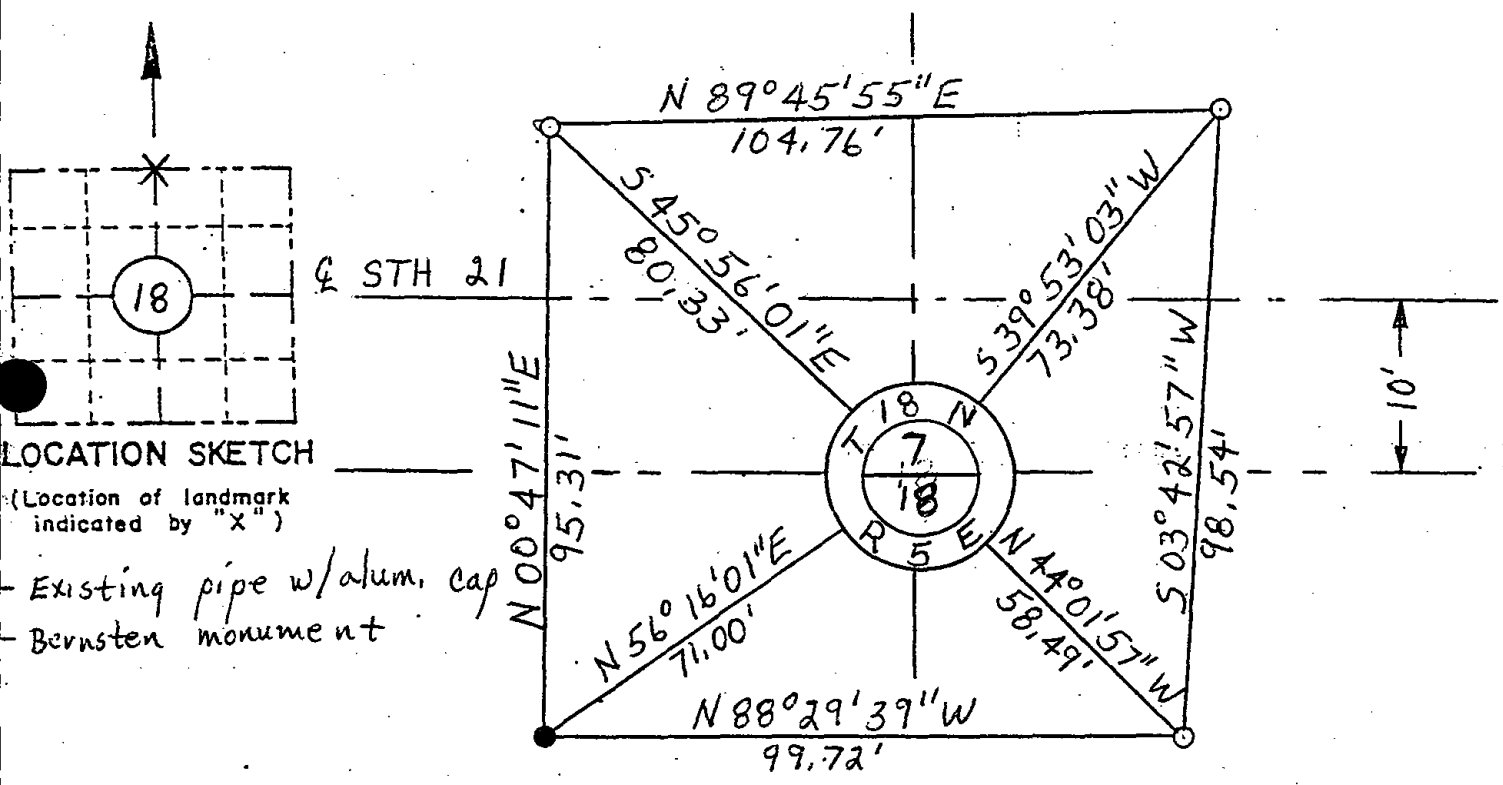
RECORD AND CERTIFICATION OF U.S. PUBLIC LAND SURVEY CONTROL STATION

State of Wisconsin / Department of Transportation

D-716-72

District 04	Project I. D. 6160-07-73	Located by P. J. Liepitz		
Corner N 1/4 18 SECTION	Township 18 N	Range (E.W) 5 E	County Adams	
Wisconsin Coordinates CORNER	East (X)	North (Y)	Elevation (Z)	Zone
Control Station Name	East (X)	North (Y)	Elevation (Z)	Zone
Horizontal — NORTH AMERICAN, 1927		CONTROL DATUM Vertical — MEAN SEA LEVEL, 1929 ADJUSTMENT		
Horizontal — _____ Order _____		SURVEY CONTROL Vertical — _____ Order _____		

SKETCH



LOCATION SKETCH

(Location of landmark indicated by "X")

Existing pipe w/alum. cap
Bernsten monument

I hereby certify that on the 22 day of October, that I did locate the above corner which was evidenced 1 1/4" Iron Bar; I further certify that to perpetuate the location of such corner I did, at the exact location thereof, place a permanent marker consisting of _____


_____ ; I further certify that I did establish 3 references or witness monuments consisting Bernsten monuments

located as shown above:

SEAL

Signature Registered Land Surveyor	Registration No. S -	Title
------------------------------------	-------------------------	-------

N 1/4
18
18N
5E





043

ADAMS COUNTY

Survey Monument Record

TYPE OF MONUMENT: 1 1/4" x 30" IRON BAR

STATE PLANE COORDINATES: N _____

E _____

ELEVATION — M.S.L. DATUM: _____

THETA ANGLE: _____

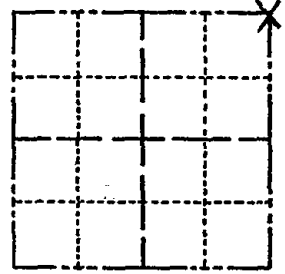
FIELD BOOK: _____ PAGE _____

CORNER NO. 539

SECTION 18

TOWN 18

RANGE 5 E



LOCATION (Indicated by 'X')


SEAL:

BASIS FOR MONUMENT LOCATION

(Use reverse side if necessary)

Show info such as: History of corner, with reference to Vol. and pg. dates, surveyor; exact description of monument replaced; if location computed, by taped or EDM traverse; landowner remarks, etc.

SET CORNER BY DOUBLING THE DISTANCE OF EAST LINE OF SE 1/4 AND KEEPING THE LINE STRAIGHT.



OK 11-17-78 RN-SS
4-22-83 GR-SS Z NEW TIES

OK- 8-21-92 JG-B5
OK, SEE ATTACHED SHEET, 2-5-98-JG
OK " " " 5-1-03-JG
OK " " " 12-13-87-JG

CERTIFIED CORRECT:

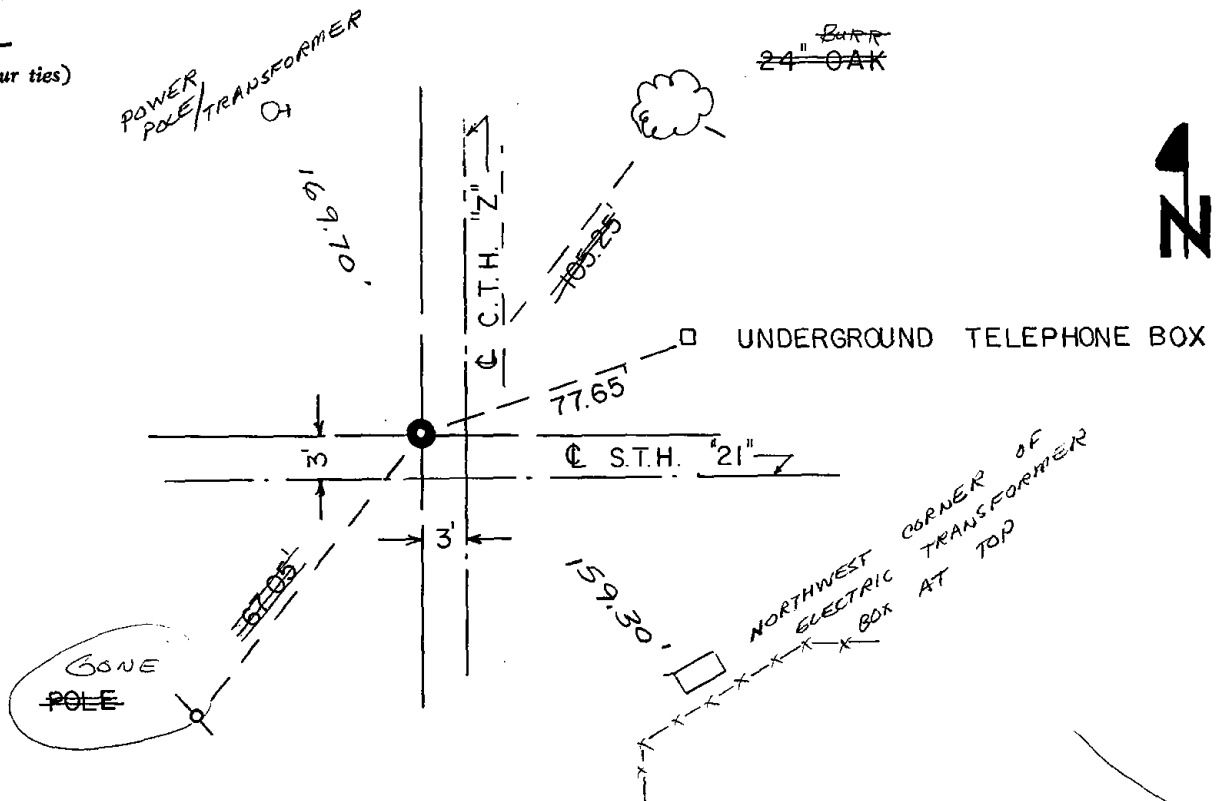
Duane Marten

Registered Land Surveyor

DATE: 11 July 1974

TIE SKETCH

(Show at least four ties)



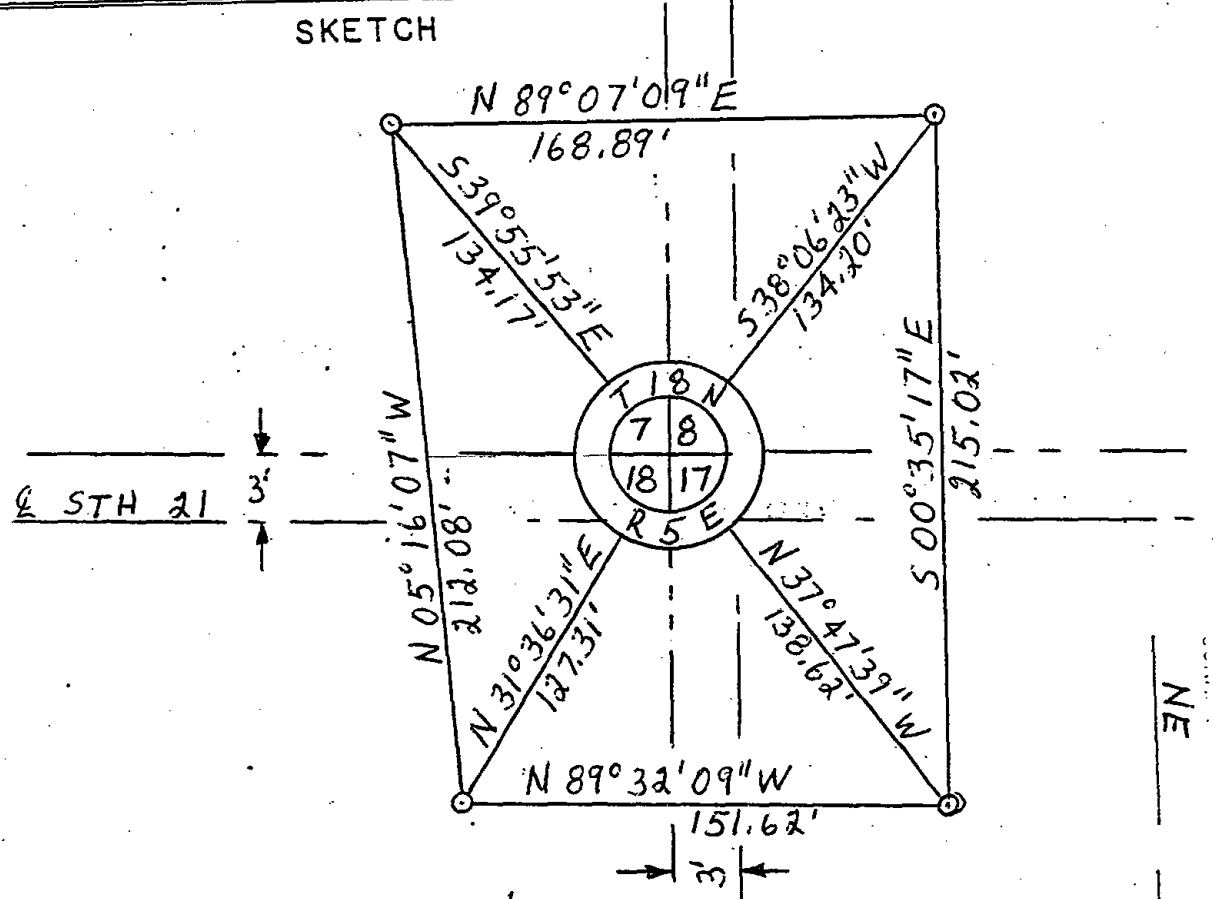
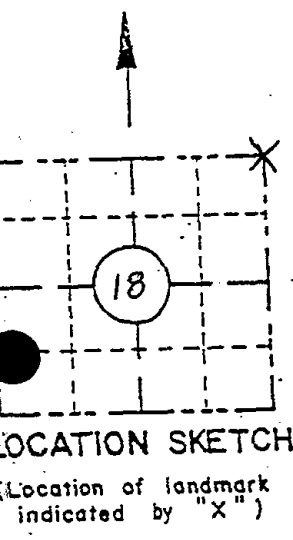
CORD AND CERTIFICATION OF U.S. PUBLIC LAND SURVEY CONTROL STATION

State of Wisconsin / Department of Transportation

6-72

District 04	Project I. D. 6160-07-73	Located by P. J. Liepitz		
Corner NE	SECTION 18	Township 18 N	Range (E,W) 5 E	County Adams
Wisconsin Coordinates CORNER	East (X)	North (Y)	Elevation (Z)	Zone
Control Station Name	East (X)	North (Y)	Elevation (Z)	Zone
Horizontal — NORTH AMERICAN, 1927		CONTROL DATUM Vertical — MEAN SEA LEVEL, 1929 ADJUSTMENT		
Horizontal — _____ Order		SURVEY CONTROL Vertical — _____ Order		

SKETCH




I hereby certify that on the 19 day of October, that I did locate the above corner which was evidenced by 1 1/4" X 30" Iron bar; I further certify that to perpetuate the location of such corner I did, at the exact location thereof, place a permanent marker consisting of _____; I further certify that I did establish 4 references or witness monuments consisting of Bernsten monuments located as shown above:

C.T.H. 2

SEAL

Signature Registered Land Surveyor	Registration No. S -	Title
------------------------------------	-------------------------	-------

NE
18
18 N
SE





044

ADAMS
~~HUNEAU~~ COUNTY

Survey Monument Record

TYPE OF MONUMENT: PK NAIL

STATE PLANE COORDINATES: N _____

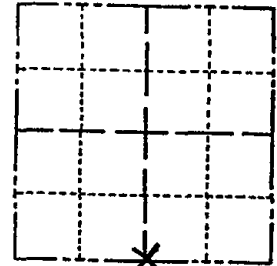
E _____

ELEVATION — M.S.L. DATUM: _____

THETA ANGLE: _____

FIELD BOOK: _____ PAGE _____

CORNER NO. 44
SECTION 8
TOWN 18 N
RANGE 5 E



LOCATION
(Indicated by 'X')

SEAL:

BASIS FOR MONUMENT LOCATION

(Use reverse side if necessary)

Show info such as: History of corner, with reference to Vol. and pg. dates, surveyor; exact description of monument replaced; if location computed, by taped or EDM traverse; landowner remarks, etc.

Headless PK nail found in place
replace with a PK nail.
This corner is on the straight
line between the SW corner and
the SE corner of the section,
2648.98 feet from the SW corner
and 2648.78 feet from the SE corner.

- 3-1-83 GR-SS OK
- 8-21-92 JG-B3 OK
- OK, SEE ATTACHED SHEET, 2-5-98-JG
- OK " " " 5-1-03 -JG
- OK " " " 12-13-07 -JG



CERTIFIED CORRECT:

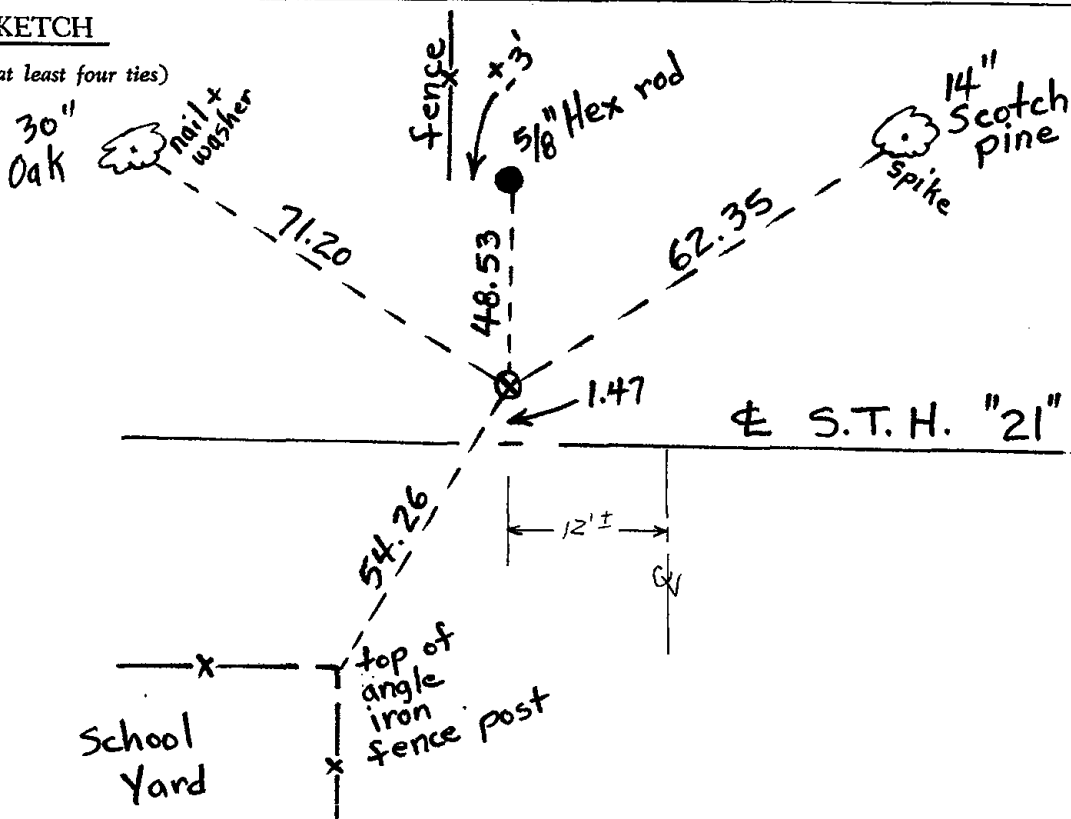
James J. Carroll

Registered Land Surveyor

DATE: April 26, 1980

TIE SKETCH

(Show at least four ties)



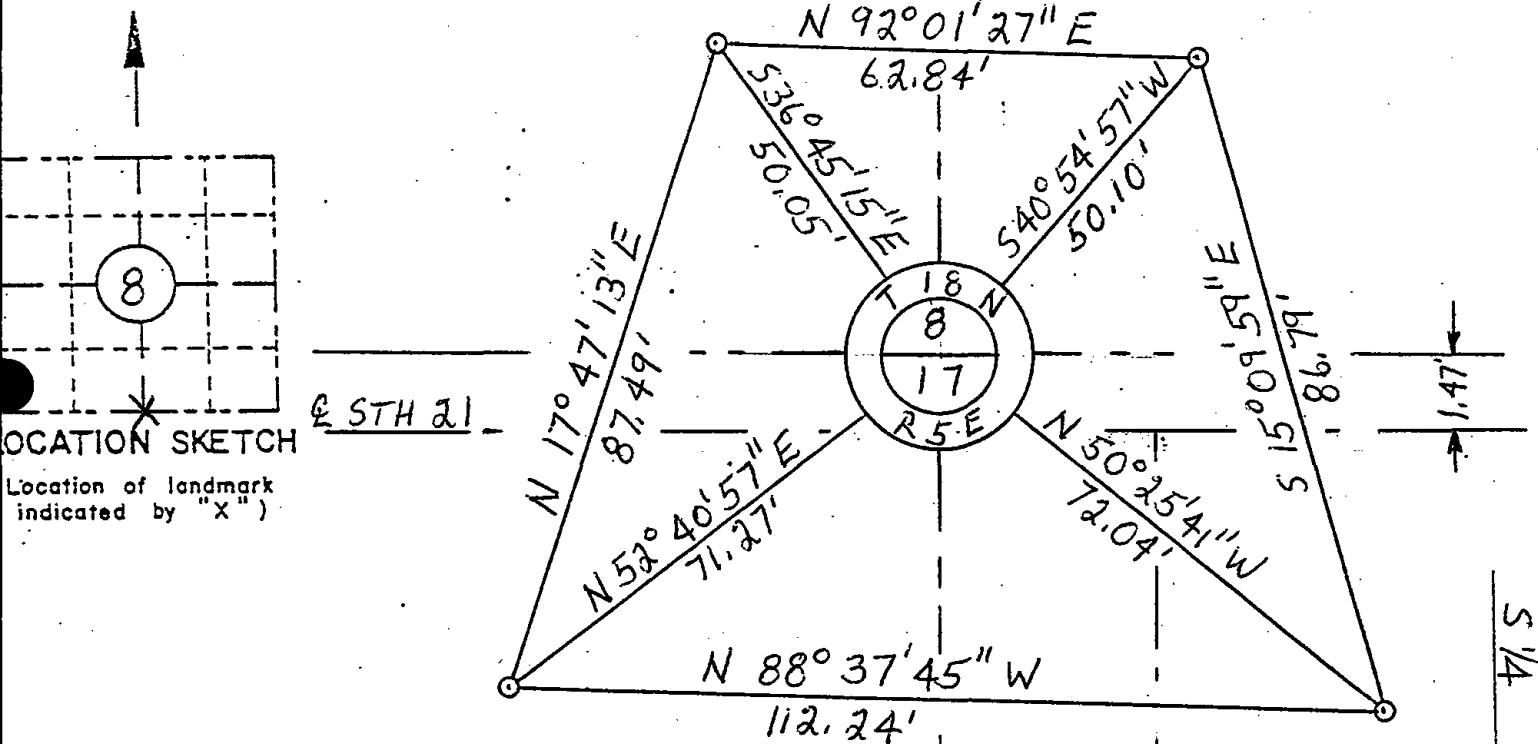
CORD AND CERTIFICATION OF U.S. PUBLIC LAND SURVEY CONTROL STATION

State of Wisconsin / Department of Transportation

716-72

District 04	Project I. D. 6160-07-73	Located by P. J. Liepitz		
Corner S 1/4	SECTION 8	Township 18 N	Range (E,W) 5E	County Adams
Wisconsin Coordinates CORNER	East (X)	North (Y)	Elevation (Z)	Zone
Control Station Name	East (X)	North (Y)	Elevation (Z)	Zone
Horizontal — NORTH AMERICAN, 1927		CONTROL DATUM Vertical — MEAN SEA LEVEL, 1929 ADJUSTMENT		
Horizontal — _____ Order _____		SURVEY CONTROL Vertical — _____ Order _____		

SKETCH



LOCATION SKETCH

Location of landmark indicated by "X"

I hereby certify that on the 20 day of October, that I did locate the above corner which was evidenced by PK Nail

_____ ; I further certify that to perpetuate the location of such corner I did, at the exact location thereof, place a permanent marker consisting of _____

_____ ; I further certify that I did establish 4 references or witness monuments consisting of Bernsten monuments

_____ located as shown above:

SEAL

Signature Registered Land Surveyor	Registration No. S -	Title
------------------------------------	-------------------------	-------

S 1/4
8
18 N
5 E



045

ADAMS COUNTY

Survey Monument Record

TYPE OF MONUMENT: Railroad Spike / 2.00' P.K. NAIL TIES

STATE PLANE COORDINATES: N _____

E _____

ELEVATION — M.S.L. DATUM: _____

THETA ANGLE: _____

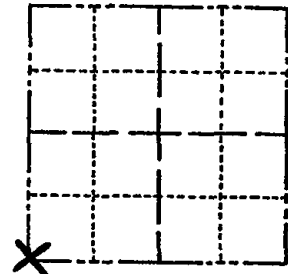
FIELD BOOK: _____ PAGE _____

CORNER NO. 428 ⁴⁵

SECTION 9


TOWN 18

RANGE 5



LOCATION (Indicated by 'X')

SEAL:



BASIS FOR MONUMENT LOCATION

(Use reverse side if necessary)

Show info such as: History of corner, with reference to Vol. and pg. dates, surveyor; exact description of monument replaced; if location computed, by taped or EDM traverse; landowner remarks, etc.

Ran traverse of Section 9 and ties in to all existing field evidence. Corners falls in middle of S.T.H 21 so no excavation was attempted.

Monumented corner using old field notes, highway right of way plans and field evidence analysis.

Could not set Harrison Monument, so a railroad spike was set in pavement, which overlies an older concrete pavement.

OK 11-17-78 RN-SS
3-1-83 GR-SS 2 GONE-ADD 2
8-21-92 JG-B5 OK
OK, SEE ATTACHED SHEET, 2-5-98-JG

CERTIFIED CORRECT:

Dale C. Hagen
Registered Land Surveyor

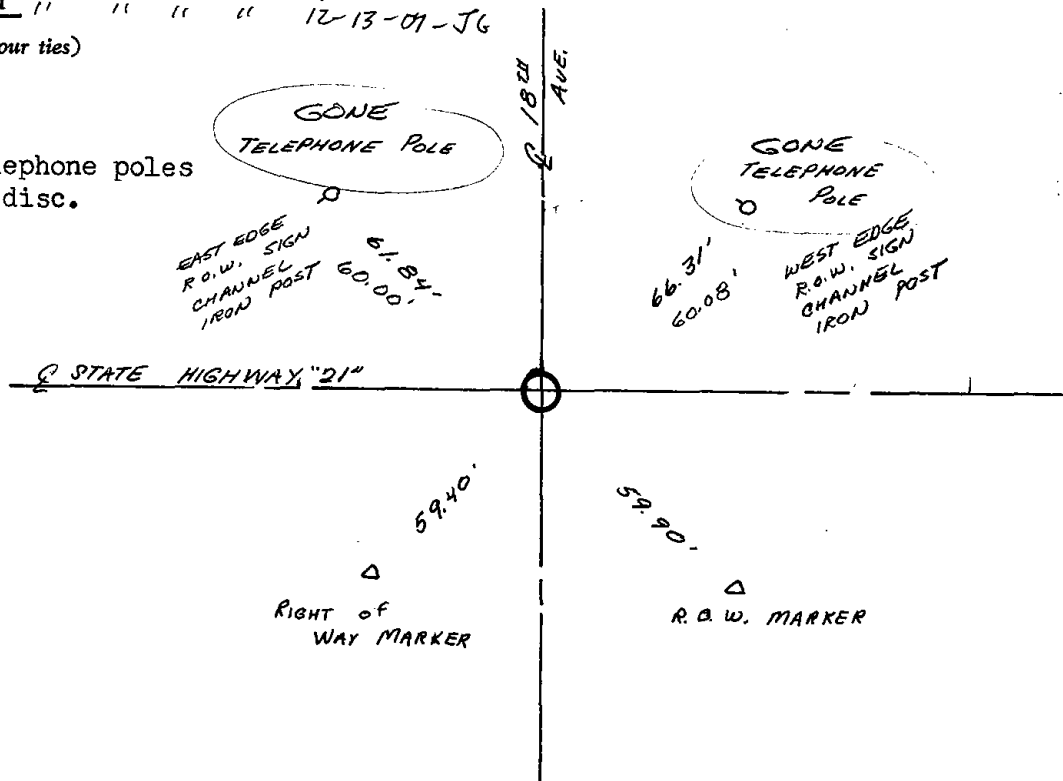
DATE: July 30, 1974


TIE SKETCH USE D.D.T. TIE SHEET 2-5-83-JG

(Show at least four ties)

NOTE:

Ties in telephone poles to nail in disc.





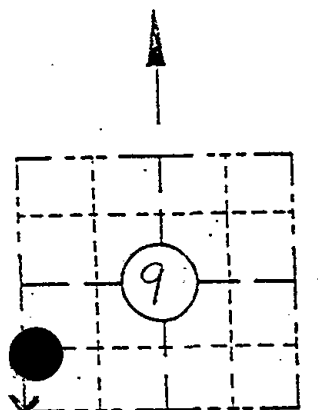
45

RECORD AND CERTIFICATION OF U.S. PUBLIC LAND SURVEY CONTROL STATION E.D. 716-72

State of Wisconsin / Department of Transportation

District 04	Project I.D. 6160-07-73	Located by P. J. Liepitz			
Corner SW	SECTION 9	Township 18 N	Range (E,W) 5E	County Adams	
Wisconsin Coordinates CORNER	East (X)	North (Y)	Elevation (Z)	Zone	
Control Station Name	East (X)	North (Y)	Elevation (Z)	Zone	
Horizontal — NORTH AMERICAN, 1927		CONTROL DATUM		Vertical — MEAN SEA LEVEL, 1929 ADJUSTMENT	
Horizontal — _____ Order _____		SURVEY CONTROL		Vertical — _____ Order _____	

SKETCH

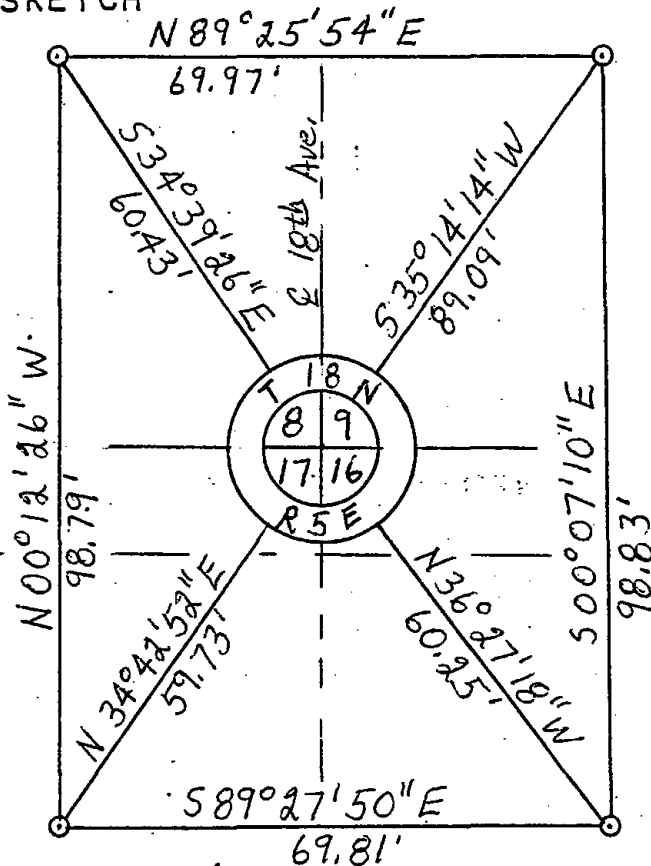


LOCATION SKETCH

(Location of landmark indicated by "X")

OK, 2-5-03-JG

STH 21



I hereby certify that on the 20 day of October 1922, that I did locate the above corner which was evidenced by R.R. Spike

; I further certify that to perpetuate the location of such corner I did, at the exact location hereof, place a permanent marker consisting of _____

; I further certify that I did establish 4 references or witness monuments consisting of Bernsten monuments

located as shown above:

SEAL

Signature Registered Land Surveyor	Registration No. S-	Title
------------------------------------	------------------------	-------

SW
6
18N
5E





046

ADAMS COUNTY

Survey Monument Record

TYPE OF MONUMENT: RAILROAD SPIKE

STATE PLANE COORDINATES: N

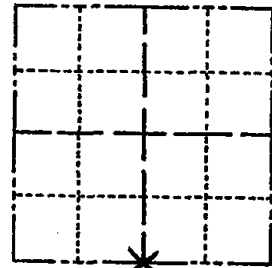
E

ELEVATION - M.S.L. DATUM:

THETA ANGLE:

FIELD BOOK: PAGE

CORNER NO. 427 (46)
SECTION 9
TOWN 18
RANGE 5



LOCATION (Indicated by 'X')

SEAL:


BASIS FOR MONUMENT LOCATION

(Use reverse side if necessary)

Show info such as: History of corner, with reference to Vol. and pg, dates, surveyor; exact description of monument replaced; if location computed, by taped or EDM traverse; landowner remarks, etc.

Search area fell within the pavement area of State Trunk Highway 21, so no attempt at excavation was done. Corner was set equidistant and on line between Southeast and Southwest section corners.

Set Railroad Spike in pavement over concrete mat.



- OK 11-17-78 RN-SS
4-22-83 GR-SS 1 NEW TIE
8-21-92 JG-BS OK
OK, SEE ATTACHED SHEET, 2-5-9P-JG
OK " " " 5-1-03-JG
OK " " " 12-13-07-JG

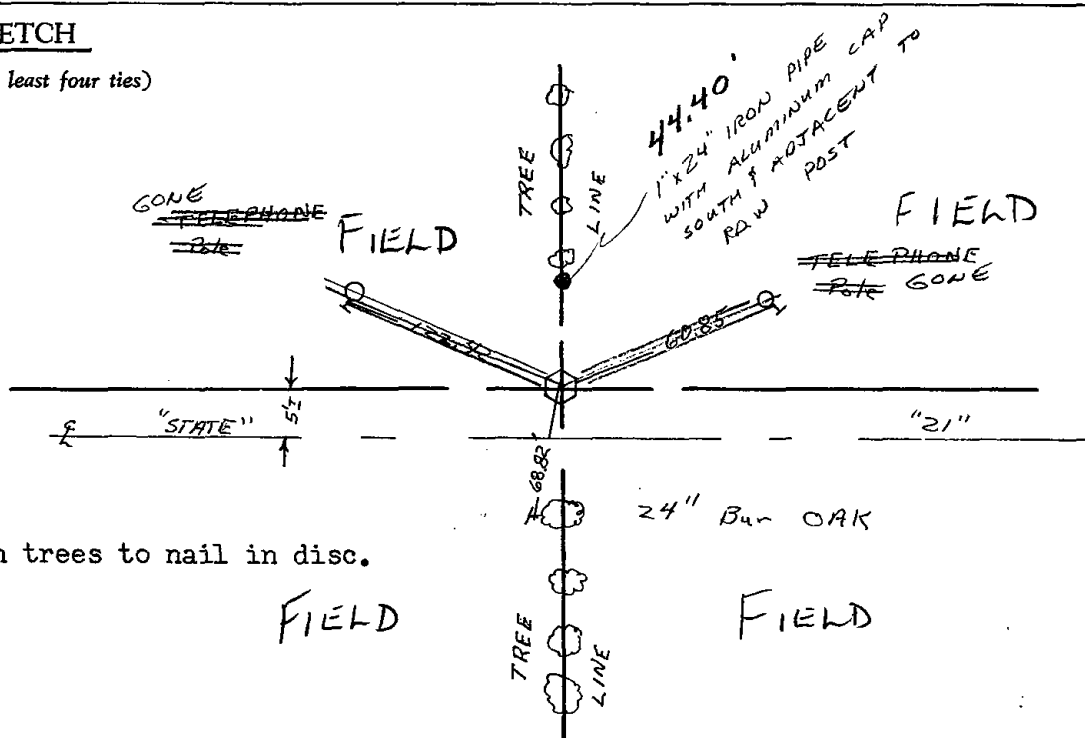
CERTIFIED CORRECT:

Dale C. Hagen
Registered Land Surveyor


DATE: July 31, 1974

TIE SKETCH

(Show at least four ties)



NOTE: Ties in trees to nail in disc.



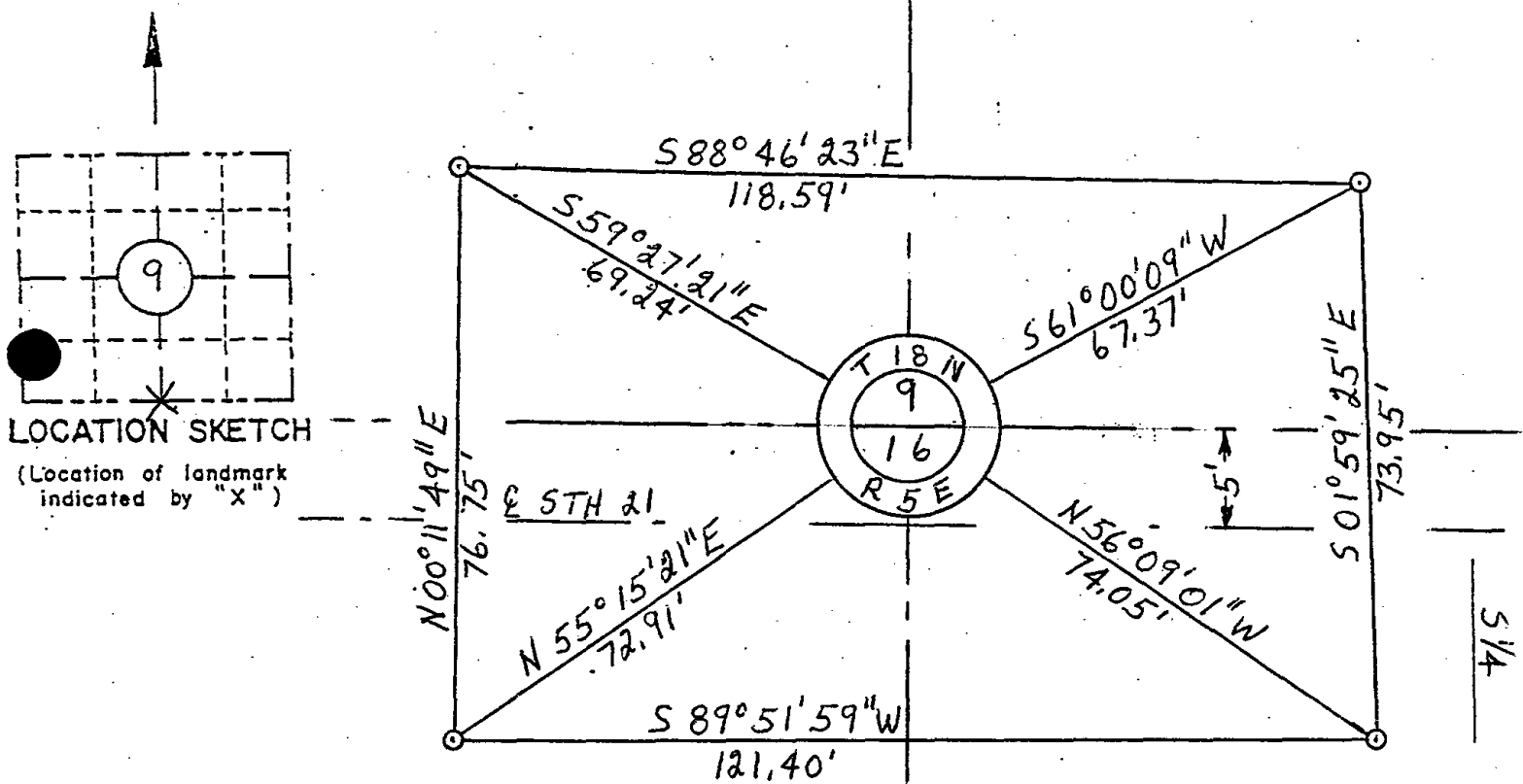
RECORD AND CERTIFICATION OF U.S. PUBLIC LAND SURVEY CONTROL STATION

State of Wisconsin / Department of Transportation

FD-716-72

District 04	Project I.D. 6160-07-73	Located by R. J. Licpitz		
Corner S 1/4	SECTION 9	Township 18 N	Range (E,W) 5 E	County Adams
Wisconsin Coordinates CORNER	East (X)	North (Y)	Elevation (Z)	Zone
Control Station Name	East (X)	North (Y)	Elevation (Z)	Zone
Horizontal — NORTH AMERICAN, 1927		CONTROL DATUM Vertical — MEAN SEA LEVEL, 1929 ADJUSTMENT		
Horizontal — _____ Order _____		SURVEY CONTROL Vertical — _____ Order _____		

SKETCH



I hereby certify that on the 21 day of October 1972, that I did locate the above corner which was evidenced by R. R. Spike; I further certify that to perpetuate the location of such corner I did, at the exact location hereof, place a permanent marker consisting of _____


_____ ; I further certify that I did establish 4 references or witness monuments consisting of Bernsten monuments

located as shown above:

SEAL

Signature Registered Land Surveyor	Registration No. S -	Title
------------------------------------	-------------------------	-------

S 1/4
9
18 N
5 E





047

ADAMS COUNTY

Survey Monument Record

TYPE OF MONUMENT: RAILROAD SPIKE OVER CONCRETE

STATE PLANE COORDINATES: N _____

E _____

ELEVATION — M.S.L. DATUM: _____

THETA ANGLE: _____

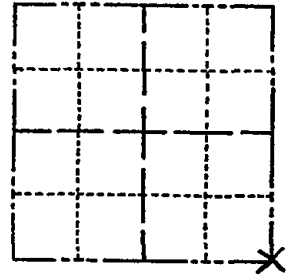
FIELD BOOK: _____ PAGE _____

CORNER NO. 426 ⁽⁴⁷⁾

SECTION 9

TOWN 18

RANGE 5



LOCATION (Indicated by 'X')



BASIS FOR MONUMENT LOCATION

(Use reverse side if necessary)

Show info such as: History of corner, with reference to Vol. and pg. dates, surveyor; exact description of monument replaced; if location computed, by taped or EDM traverse; landowner remarks, etc.

SEAL:



Ran traverse around Sections 9 and 15, and tied in all existing field evidence. Corner search area fell within the pavement area of State Trunk Highway 21 so no excavation was attempted.

Set corner by extending North line of the Northeast Quarter of Section 15. Location fit existing evidence well.

Set railroad spike in pavement over concrete mat.

OK 11-17-78 RN-SS
4-22-83 GR-SS 1 NEW TIE
8-21-92 JG-BS 1-NEW TIE, MON. DK
OK, SEE ATTACHED SHEET 2-5-98 - JG
OK " " " 5-1-03 - JG
OK " " " 12-13-07 - JG

CERTIFIED CORRECT:

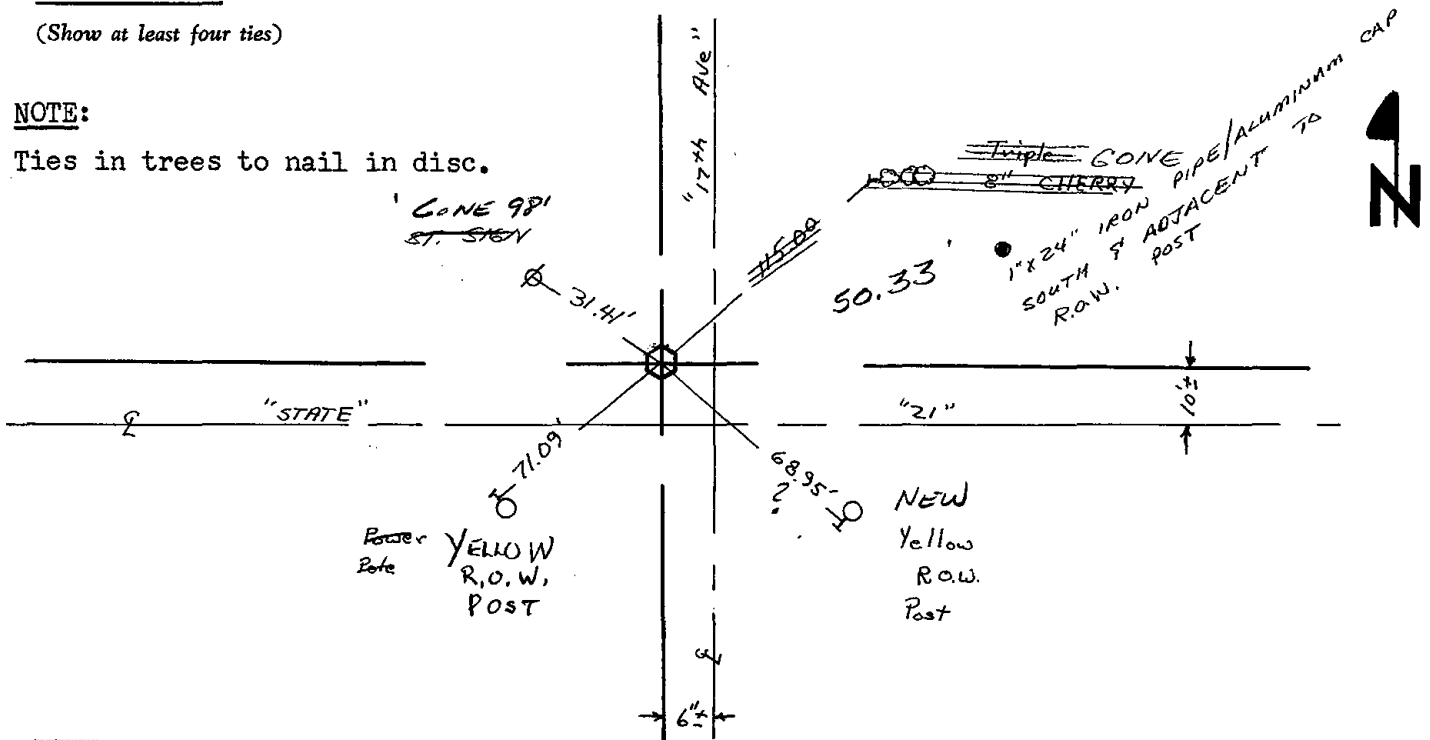
Dale C. Hagen
Registered Land Surveyor
DATE: July 31, 1974


TIE SKETCH

(Show at least four ties)

NOTE:

Ties in trees to nail in disc.





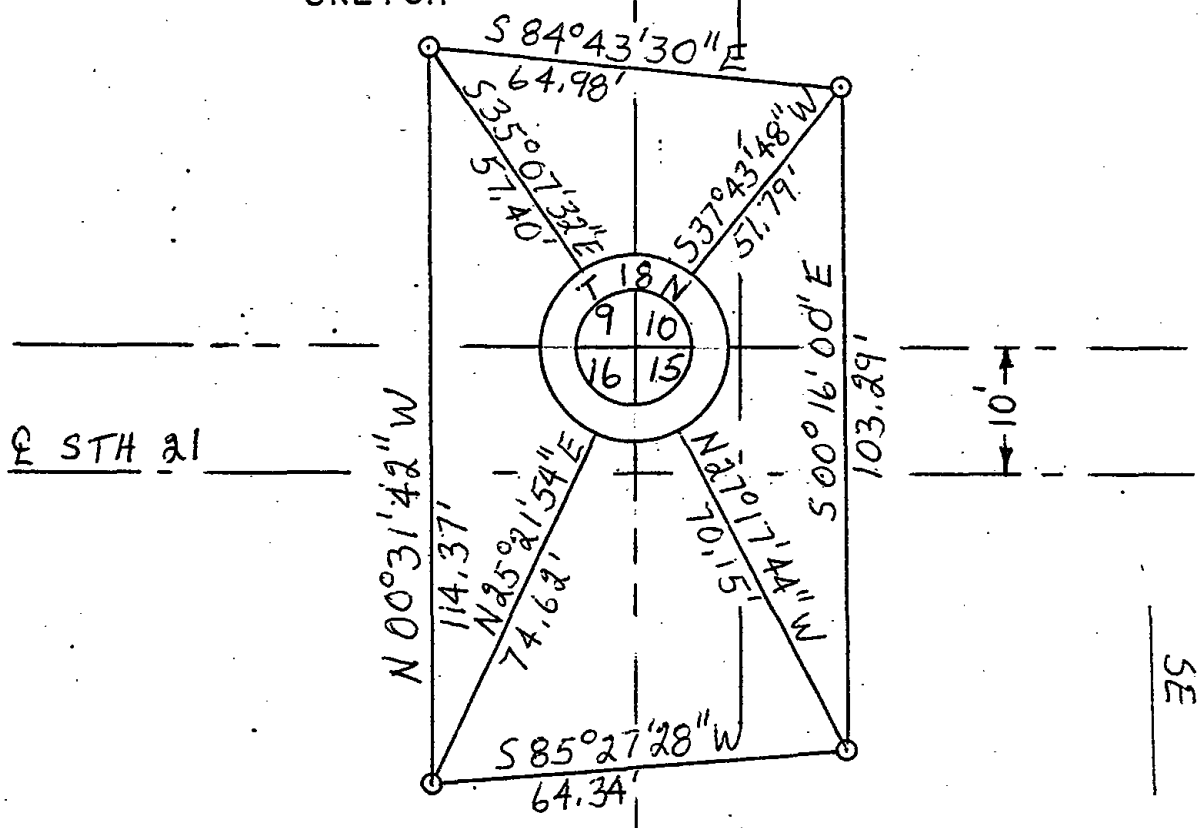
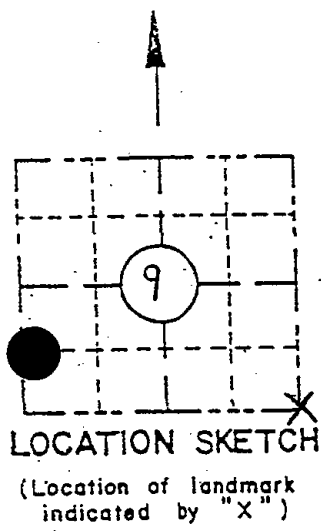
RECORD AND CERTIFICATION OF U.S. PUBLIC LAND SURVEY CONTROL STATION

State of Wisconsin / Department of Transportation

E.D. 716-72

District 04	Project I. D. 6160-07-73	Located by P. J. Liepitz			
Corner SE	SECTION 9	Township 18 N	Range (E,W) 5E	County Adams	
Wisconsin Coordinates CORNER	East (X)	North (Y)	Elevation (Z)	Zone	
Control Station Name	East (X)	North (Y)	Elevation (Z)	Zone	
Horizontal — NORTH AMERICAN, 1927		CONTROL DATUM		Vertical — MEAN SEA LEVEL, 1929 ADJUSTMENT	
Horizontal — _____ Order _____		SURVEY CONTROL		Vertical — _____ Order _____	

SKETCH



I hereby certify that on the 21 day of October 1992, that I did locate the above corner which was evidenced by R.R. Spike; I further certify that to perpetuate the location of such corner I did, at the exact location hereof, place a permanent marker consisting of _____; I further certify that I did establish 4 references or witness monuments consisting of Bernsten monuments located as shown above:

6"
17th Ave.
10'

SEAL

SE
6
18N
SE

Signature Registered Land Surveyor	Registration No. S-	Title
------------------------------------	------------------------	-------





048

ADAMS COUNTY

Survey Monument Record

TYPE OF MONUMENT: Harrison Monument

STATE PLANE COORDINATES: N _____

E _____

ELEVATION — M.S.L. DATUM: _____

THETA ANGLE: _____

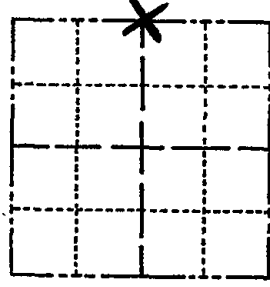
FIELD BOOK: _____ PAGE _____

CORNER NO. 430

SECTION 15

TOWN 18

RANGE 5



LOCATION
(Indicated by 'X')

SEAL:



BASIS FOR MONUMENT LOCATION

(Use reverse side if necessary)

Show info such as: History of corner, with reference to Vol. and pg, dates, surveyor; exact description of monument replaced; if location computed, by taped or EDM traverse; landowner remarks, etc.

Ran traverse of entire Section 15 and tied in to all existing subdivisions within section. Could find no evidence of the original corner or any of its accessories.

Monumented corner accordingly. Corner falls equidistant and on line between Northeast and Northwest Section corners.

- OK 7-8-78 RK-SS
- OK 3-1-83 GR-SS
- 1-TIE GONE, MON. OK, 8-21-92 JG-B5
- 2-NEW, 1-GONE 2-5-98-JG
- OK 5-1-03-JG
- OK, 12-13-07-JG

CERTIFIED CORRECT:

Dale C. Hagen
Registered Land Surveyor

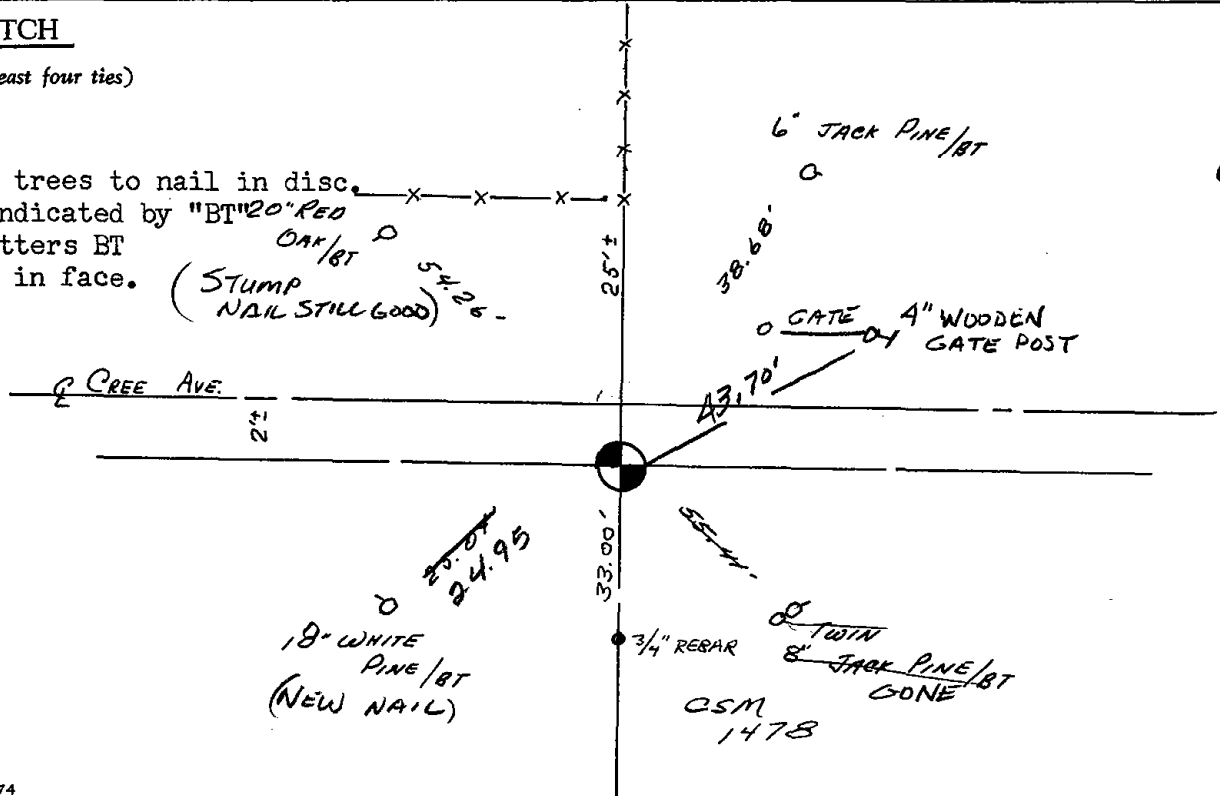
DATE: July 30, 1974

TIE SKETCH

(Show at least four ties)

NOTE:

Ties in trees to nail in disc. Those indicated by "BT" 20" RED OAK/BT have letters BT scribed in face. (STUMP NAIL STILL GOOD) 54.26





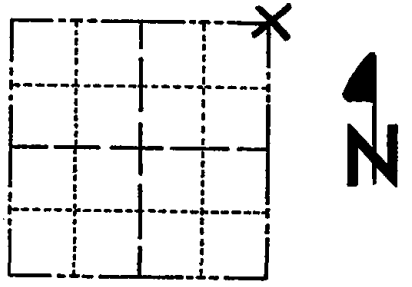
049

ADAMS COUNTY

Survey Monument Record

TYPE OF MONUMENT: Harrison Monument
 STATE PLANE COORDINATES: N _____
 E _____
 ELEVATION — M.S.L. DATUM: _____
 THETA ANGLE: _____
 FIELD BOOK: _____ PAGE _____

CORNER NO. 431
 SECTION 15
 TOWN 18
 RANGE 5



LOCATION
(Indicated by 'X')

BASIS FOR MONUMENT LOCATION

(Use reverse side if necessary)

Show info such as: History of corner, with reference to Vol. and pg, dates, surveyor; exact description of monument replaced; if location computed, by taped or EDM traverse; landowner remarks, etc.

Ran traverse of entire Section 15 and tied in to all existing subdivision in section. Could find no evidence as to the location of the original corner or any of its accessories.

Monumented corner accordingly.

SEAL:



CERTIFIED CORRECT:

Dale C. Hagen
Registered Land Surveyor

DATE: July 30, 1974

OK 7-8-78 RK-SS
 OK 3-1-83 GR-SS

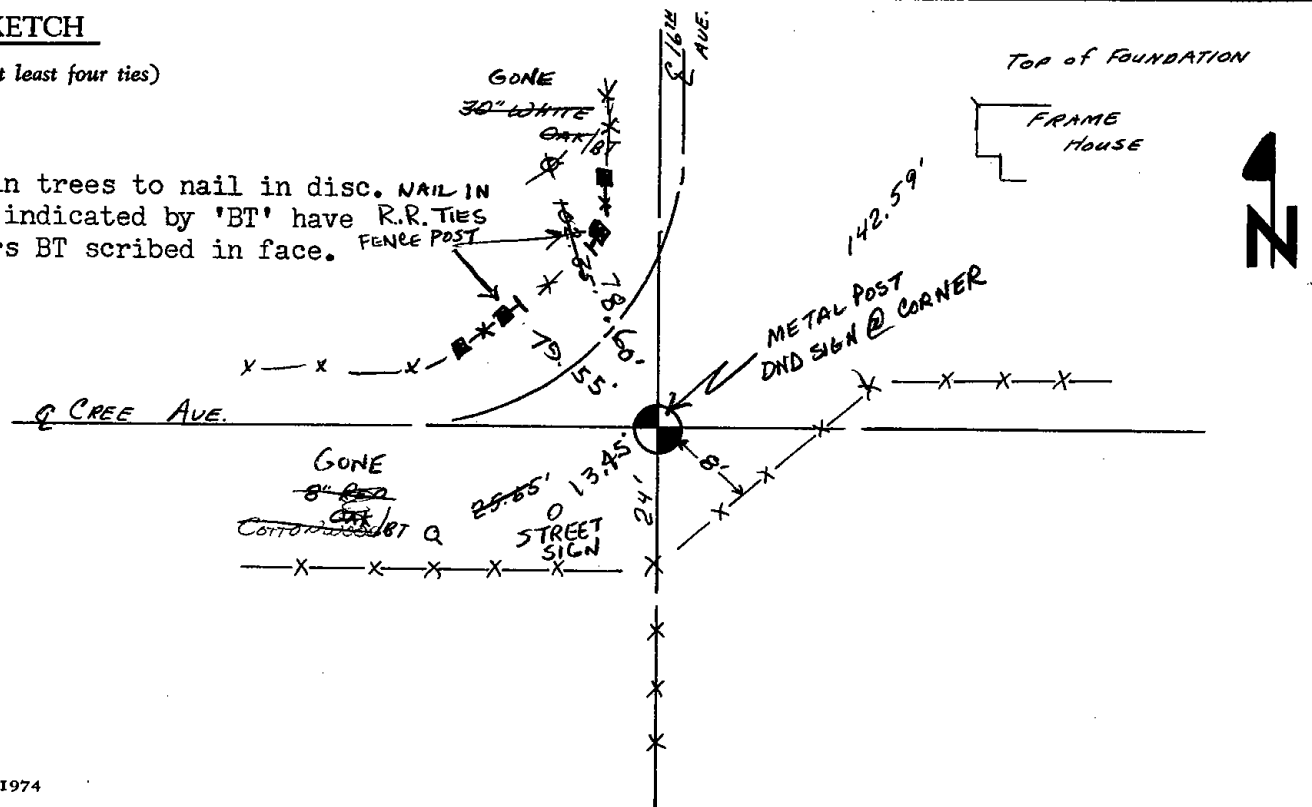
1-GONE, 1-NEW TIE, MON OK, 8-21-92-JG-BS
 ALL OK 2-5-98-JG
 1-GONE, 2-NEW, MON. OK 5-1-03-JG
 OK, 12-13-07-JG

TIE SKETCH

(Show at least four ties)

NOTE:

Ties in trees to nail in disc. NAIL IN
 Those indicated by 'BT' have R.R. TIES
 letters BT scribed in face.





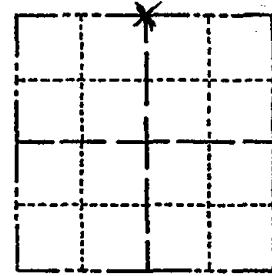
050

ADAMS COUNTY

Survey Monument Record

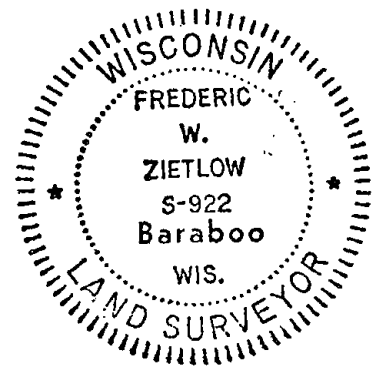
TYPE OF MONUMENT: STANDARD 30" HARRISON
 STATE PLANE COORDINATES: N _____
 E _____
 ELEVATION — M.S.L. DATUM: _____
 THETA ANGLE: _____
 FIELD BOOK: _____ PAGE _____

CORNER NO. 1066
 SECTION 14
 TOWN 18N
 RANGE 5E



LOCATION
(Indicated by 'X')

SEAL:



BASIS FOR MONUMENT LOCATION

(Use reverse side if necessary)

Show info such as: History of corner, with reference to Vol. and pg, dates, surveyor; exact description of monument replaced; if location computed, by taped or EDM traverse; landowner remarks, etc.

RESEARCHED ADAMS COUNTY SURVEY RECORDS AND NO RESURVEYS WERE ON FILE PERTAINING TO THIS CORNER. FOUND A 3/4" X 24" IRON BAR AT FENCE CORNER. FIT E.D.M. TRAVERSE & OCCUPATION OF SECTION WELL. MONUMENTED SAME.

OK 7-8-78 RK-SS
 3-16-83 GR-SS OK
 OK - 2-5-98 - JG
 OK 5-1-03 - JG
 OK, 12-13-07 - JG

CERTIFIED CORRECT:

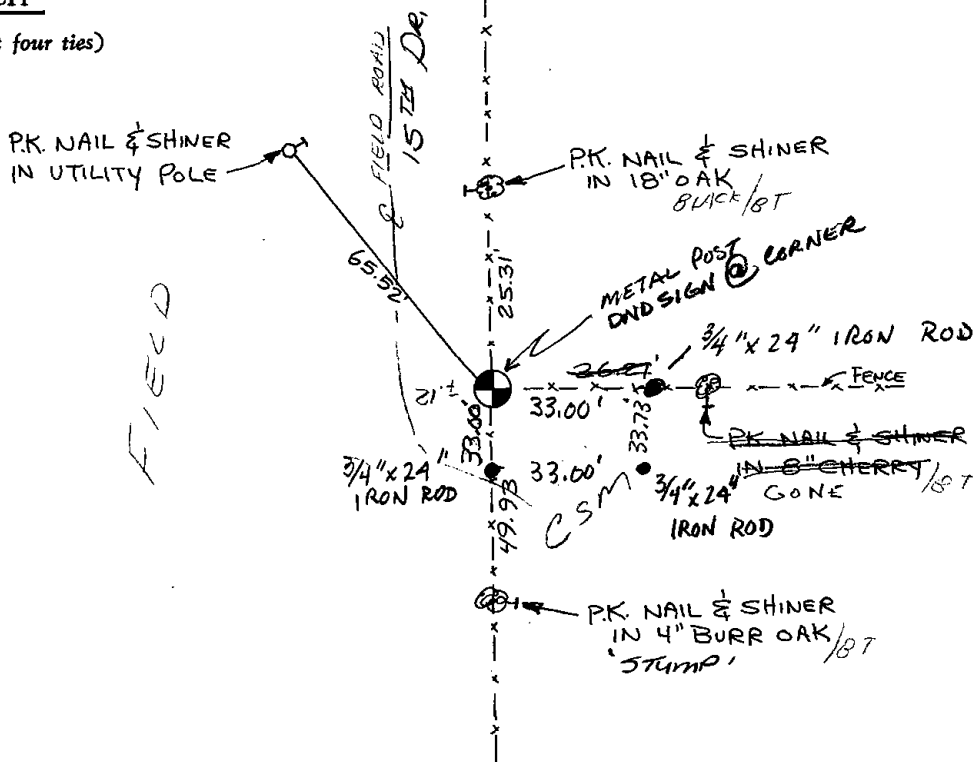
Frederic W. Zietlow


Registered Land Surveyor

DATE: SEPTEMBER 30, 1976

TIE SKETCH

(Show at least four ties)







051

ADAMS COUNTY

Survey Monument Record

TYPE OF MONUMENT: STANDARD 30" HARRISON

STATE PLANE COORDINATES: N _____

E _____

ELEVATION — M.S.L. DATUM: _____

THETA ANGLE: _____


FIELD BOOK: _____ PAGE _____

CORNER NO. 1067 ⁽⁵¹⁾

SECTION 14

TOWN 18N

RANGE 5E



LOCATION
(Indicated by 'X')

SEAL:



BASIS FOR MONUMENT LOCATION

(Use reverse side if necessary)

Show info such as: History of corner, with reference to Vol. and pg, dates, surveyor; exact description of monument replaced; if location computed, by taped or EDM traverse; landowner remarks, etc.

RESEARCHED ADAMS COUNTY SURVEY RECORDS AND NO RESURVEYS WERE ON FILE. RAN EDM. TRAVERSE OF ENTIRE SECTION, AFTER CAREFULL ANALYSIS WE MONUMENTED AND ACCEPTED AN EXISTING 1" X 30" IRON PIPE AS THE BEST AVAILABLE EVIDENCE.

OK 7-8-78 PK-SS
OK 3-1-83 GR-SS

1-TIE GONE, 1-NEW TIE, MON. OK 9-2-92 - JG
1-GONE, 3-NEW, 2-17-98 JG-SS
OK 5-1-63 - JG
OK, 12-13-07 - JG

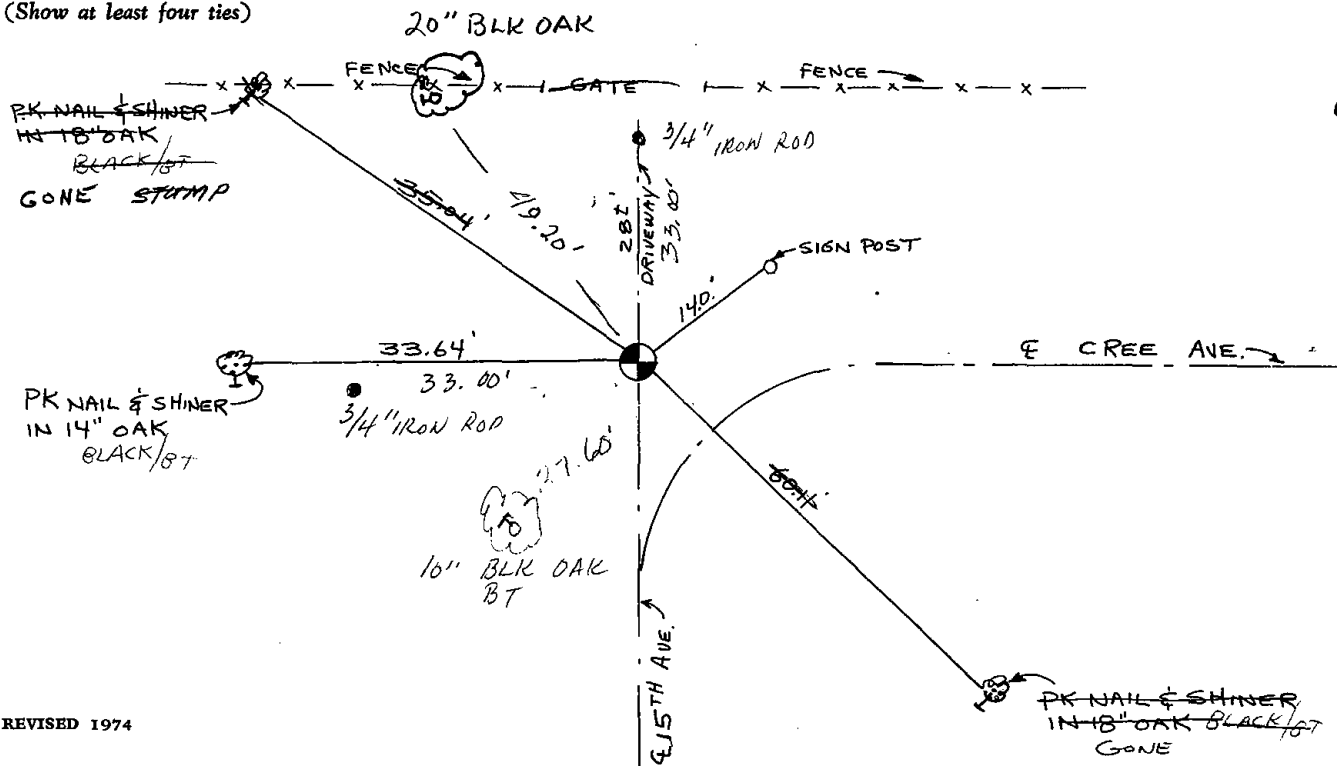
CERTIFIED CORRECT:


Frederic W. Zietlow
Registered Land Surveyor

DATE: SEPTEMBER 30, 1976

TIE SKETCH

(Show at least four ties)





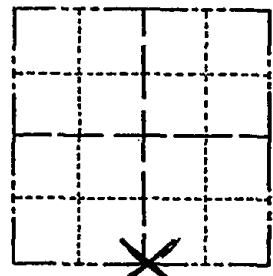


052

Government Land Corner Certificate

ADAMS County
 TYPE OF MONUMENT: Harrison
 STATE PLANE COORDINATES: N _____
 E _____
 ELEVATION — M.S.L. DATUM: _____
 THETA ANGLE: _____
 FIELD BOOK: _____ PAGE _____
 DRAWN BY: R. NUBER

CORNER NO. 52
 SECTION 12
 TOWN 18
 RANGE 5




LOCATION
 (Indicated by 'X')

BASIS FOR MONUMENT LOCATION

Show info such as: History of corner, with reference to Vol. and pg., dates, surveyor; exact description of monument replaced; if location computed, by taped or EDM traverse; landowner remarks, etc. (Use reverse side if necessary)

Traversed area to locate search area.
 Dug with backhoe, did not locate corner in possession area, also searched in midway on line area, again could not locate. Set corner midway on straight line between Section Corners.

SEAL:



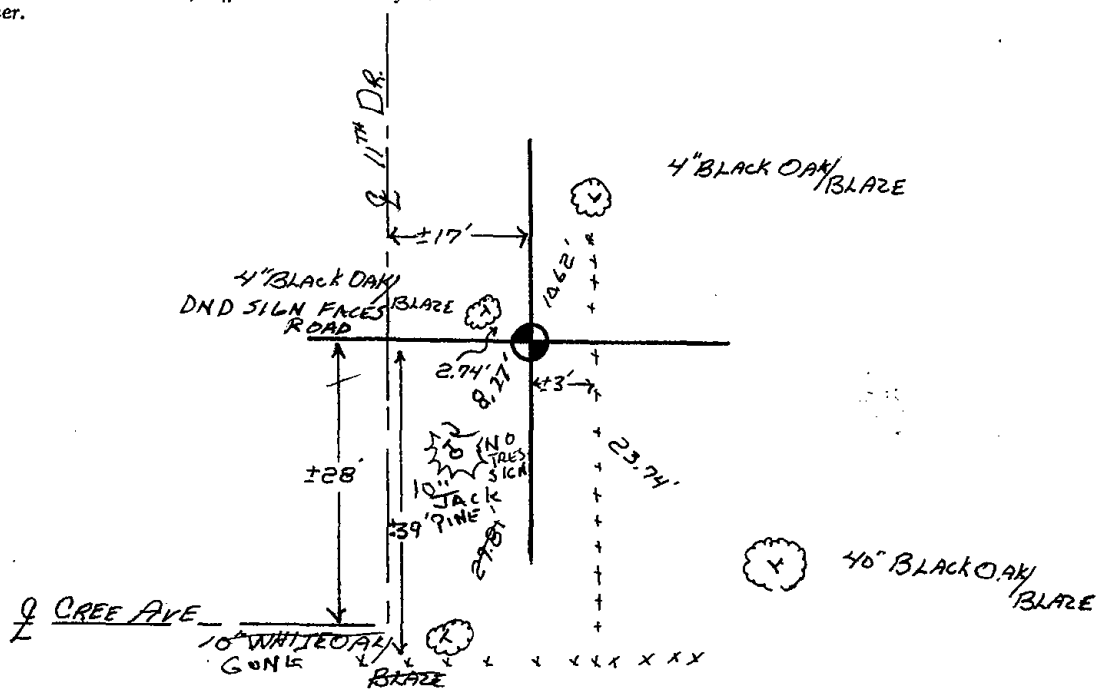
DATA SHOWN HERE ON
 CERTIFIED CORRECT:

Wayne Basler
 Registered Land Surveyor

DATE: Oct. 1981

TIE SKETCH

Show at least four ties, also fence lines, roads, topo, size and type of witness trees and if off road - best way to arrive at corner.





054

ADAMS COUNTY

Survey Monument Record

TYPE OF MONUMENT: Harrison Standard

STATE PLANE COORDINATES: N _____

E _____

ELEVATION — M.S.L. DATUM: _____

THETA ANGLE: _____

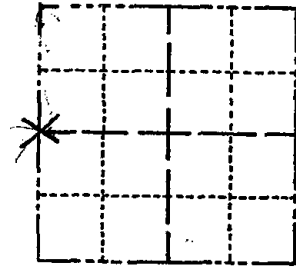
FIELD BOOK: _____ PAGE _____

CORNER NO. 438

SECTION 18

TOWN 18

RANGE 5



LOCATION (Indicated by 'X')

SEAL:



BASIS FOR MONUMENT LOCATION

(Use reverse side if necessary)

Show info such as: History of corner, with reference to Vol. and pg, dates, surveyor; exact description of monument replaced; if location computed, by taped or EDM traverse; landowner remarks, etc.

Excavated with backhoe. Found definite remains of bottom 12" of driven hardwood stake. Replaced stake with Harrison monument.

OK 11-17-78 RN-SS
OK 3-1-83 GR-SS

1-TIE GONE, 2-NEW TIES, MON. OK, 8-21-92-JG-B5

ALL OK 2-5-98-JG

1-NEW, 2-5-03-JG

ALL OK 11-15-07-CS

CERTIFIED CORRECT:

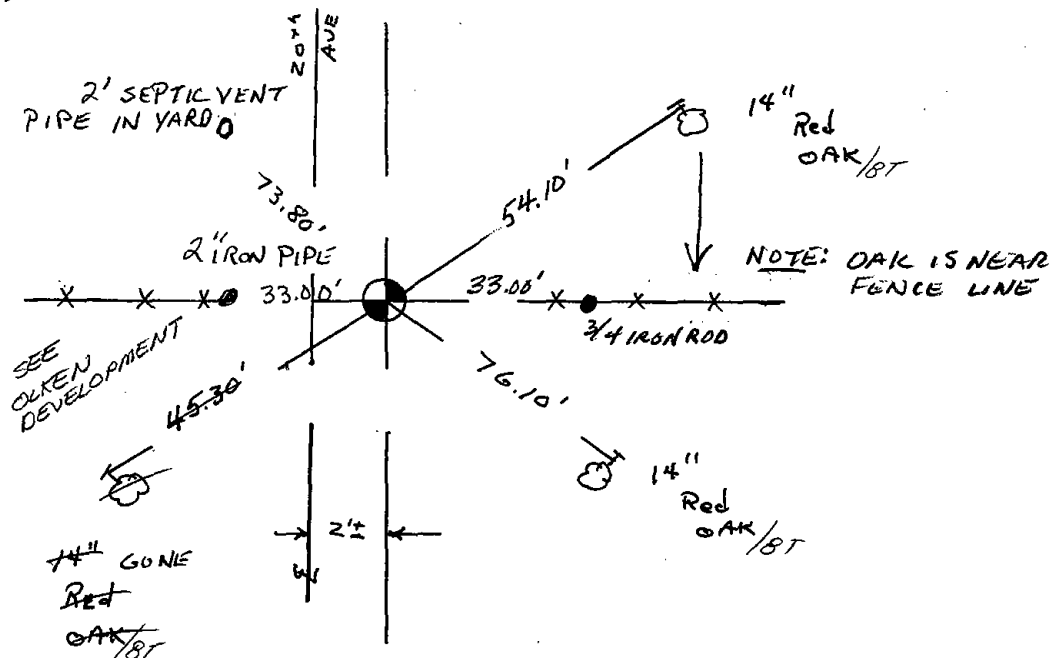
Anthony B. Kiedrowski
Registered Land Surveyor

DATE: July 30, 1974

TIE SKETCH

All ties to nail and disc.

(Show at least four ties)





055

ADAMS COUNTY

Survey Monument Record

TYPE OF MONUMENT: Harrison Standard

STATE PLANE COORDINATES: N _____

E _____

ELEVATION — M.S.L. DATUM: _____

THETA ANGLE: _____

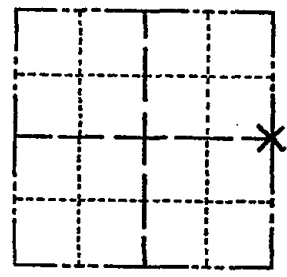
FIELD BOOK: _____ PAGE _____

CORNER NO. 435

SECTION 18


TOWN 18

RANGE 5



LOCATION
(Indicated by 'X')

SEAL:



BASIS FOR MONUMENT LOCATION

(Use reverse side if necessary)

Show info such as: History of corner, with reference to Vol. and pg, dates, surveyor; exact description of monument replaced; if location computed, by taped or EDM traverse; landowner remarks, etc.

Excavated with backhoe. Found remnant of wood post. See picture. Post called for in old county surveyor records.

- OK 11-17-78 RN-SS
- OK 3-1-83 GR-SS
- 1-TIE GONE, 1-NEW TIE, MON. OK, 8-21-92 JG-BS
- 1-NEW, 2-5-98 -JG
- OK 2-5-03-JG
- OK 12-13-07-JG

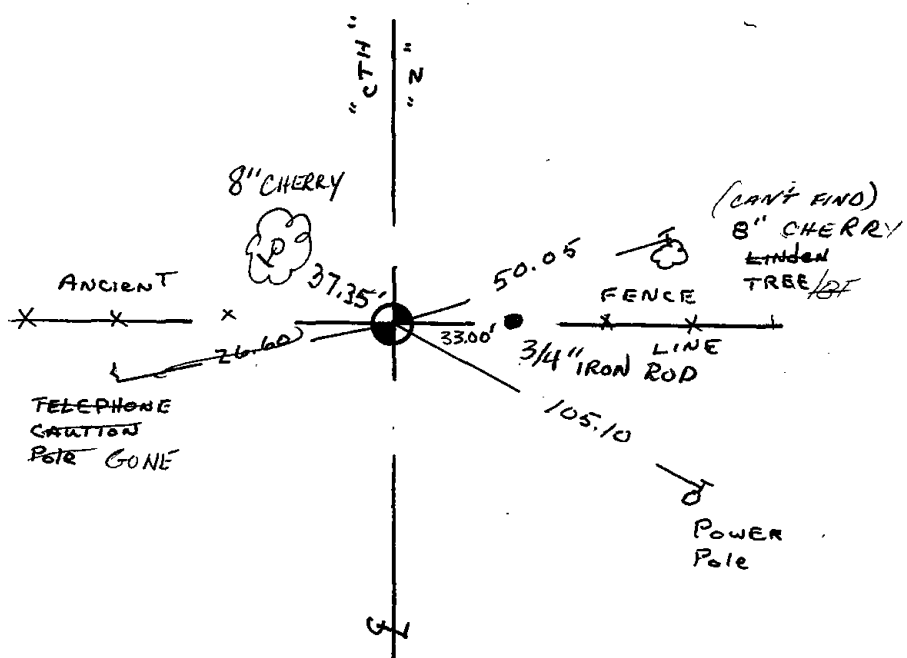
CERTIFIED CORRECT:

Anthony B. Kiedrowski
Registered Land Surveyor

DATE: July 30, 1974

TIE SKETCH All ties to nail and disc.

(Show at least four ties)



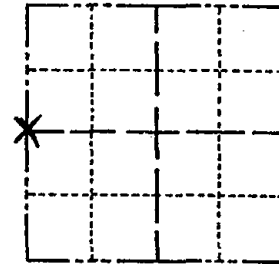


056

Government Land Corner Certificate

ADAMS County
 TYPE OF MONUMENT: HARRISON
 STATE PLANE COORDINATES: N _____
 E _____
 ELEVATION — M.S.L. DATUM: _____
 THETA ANGLE: _____
 FIELD BOOK: 66 PAGE 114
 DRAWN BY: LANCE HARBEC

CORNER NO. 56 56
 SECTION 16
 TOWN 18
 RANGE 5



LOCATION
(Indicated by 'X')

BASIS FOR MONUMENT LOCATION

Show info such as: History of corner, with reference to Vol. and pg., dates, surveyor; exact description of monument replaced; if location computed, by taped or EDM traverse; landowner remarks, etc. (Use reverse side if necessary)

ABK dug with a backhoe after an extensive traverse had been run and scrutinized to determine a search area. The bottom 18" of a stain from a 3" diameter wood post was found in the excavation and accepted as the corner.

SEAL:



DATA SHOWN HERE ON
CERTIFIED CORRECT:

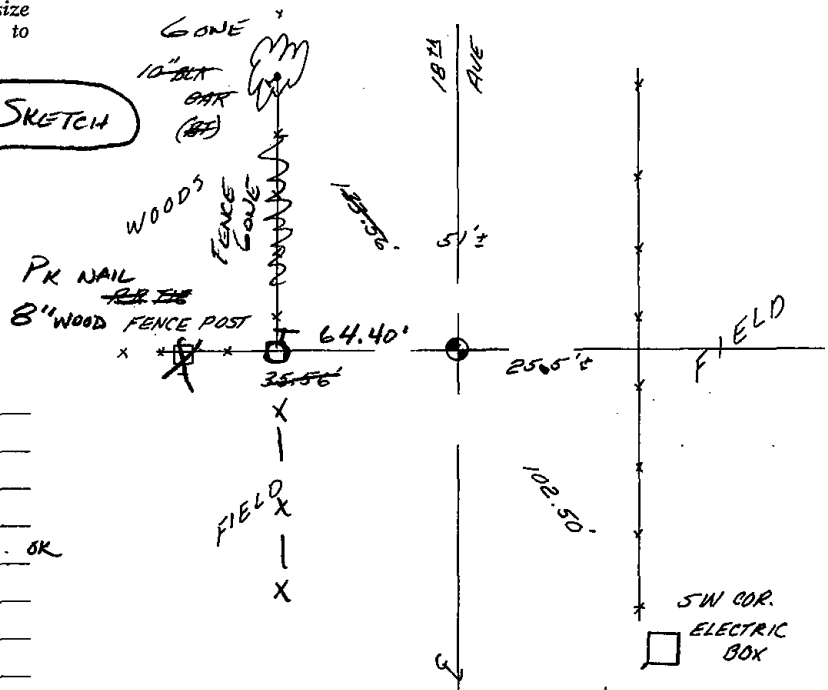
Gregory P. Rhinehart
Registered Land Surveyor

DATE: 5-1-79

TIE SKETCH

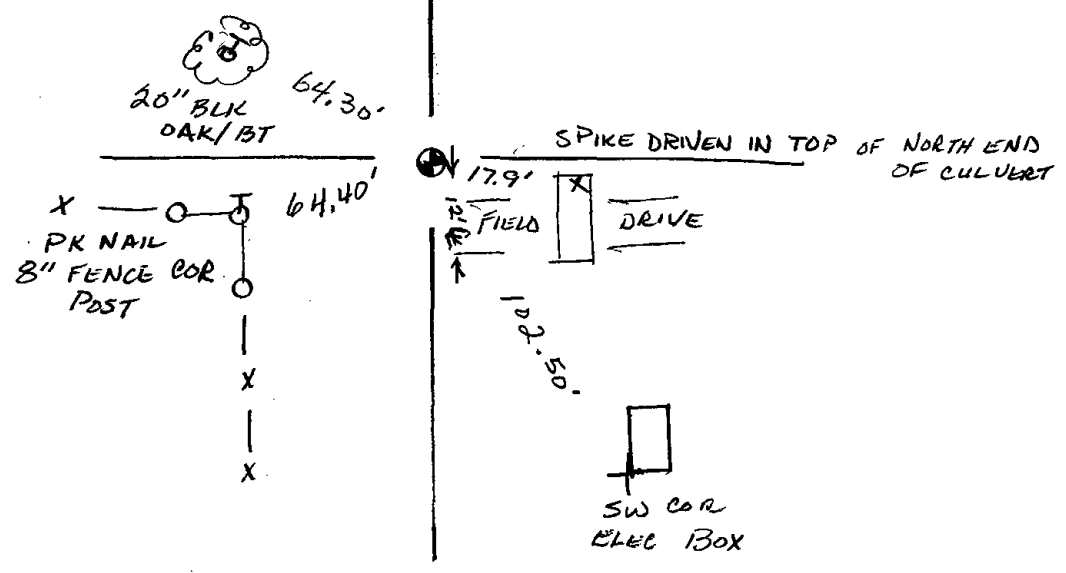
Show at least four ties, also fence lines, roads, topo, size and type of witness trees' and if off road - best way to arrive at corner.

SEE REVERSE SIDE FOR NEW SKETCH



MAINTENANCE RECORD

Date	Init.	Remarks
3-1-83	GR-SS	O.K.
8-21-92	JG-B5	OK
2-18-98	JG	2-GONE, 3-NEW, MON. OK
2-5-03	JG	OK
12-13-07	JG	OK





057

ADAMS COUNTY

Survey Monument Record

TYPE OF MONUMENT: HARRISON MONUMENT

STATE PLANE COORDINATES: N _____

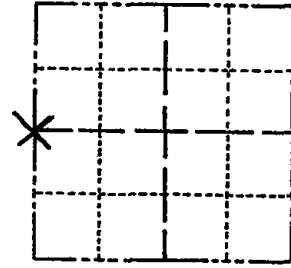
E _____

ELEVATION — M.S.L. DATUM: _____

THETA ANGLE: _____

FIELD BOOK: _____ PAGE _____

CORNER NO. 434 ⁽⁵⁷⁾
SECTION 15
TOWN 18
RANGE 5



LOCATION
(Indicated by 'X')


SEAL:

BASIS FOR MONUMENT LOCATION

(Use reverse side if necessary)

Show info such as: History of corner, with reference to Vol. and pg, dates, surveyor; exact description of monument replaced; if location computed, by taped or EDM traverse; landowner remarks, etc.

Traversed Section 15 and set corner by extending and doubling the distance on the West line of the Southwest Quarter of the Southwest Quarter of this Section, as set by a plat in that Forty done by William C. Rohde.
Set Standard Harrison Monument.



- OK 78-78 RK SS
- " 3-16-83 GR-SS
- OK 8-21-92 JG-BS
- OK, 2-18-98-JG
- OK, 2-5-03-JG

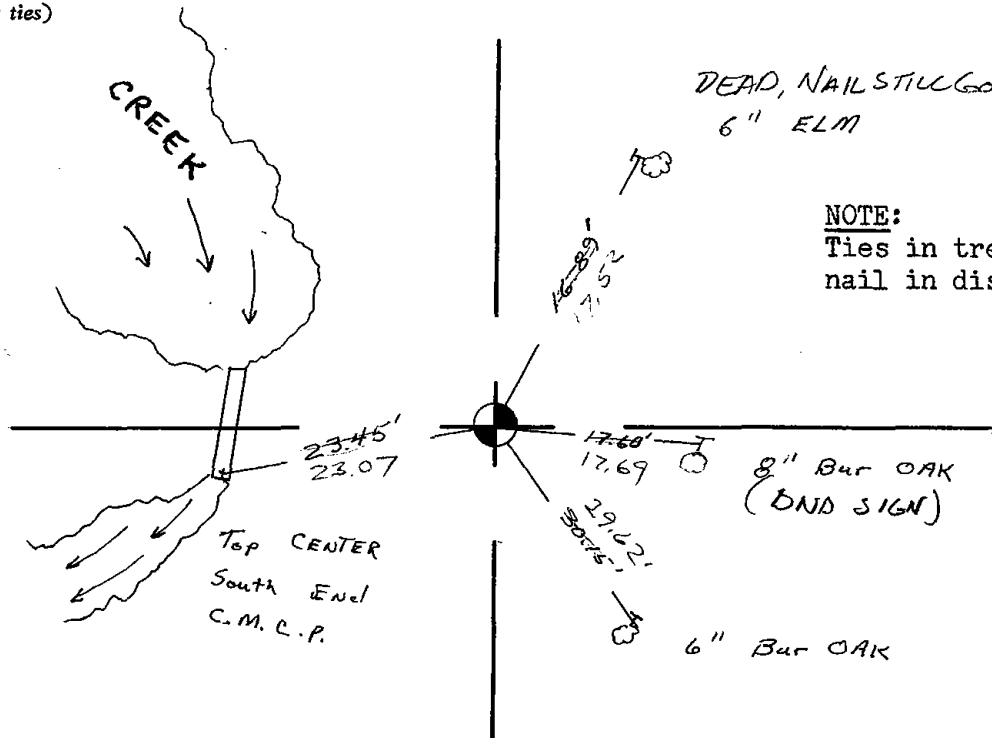
CERTIFIED CORRECT:

Dale C. Hagen
Registered Land Surveyor

DATE: July 31, 1974

TIE SKETCH 12-13-07-JG

(Show at least four ties)



NOTE:

Ties in trees to nail in disc.



058

ADAMS COUNTY

Survey Monument Record

TYPE OF MONUMENT: Harrison Monument

STATE PLANE COORDINATES: N _____

E _____

ELEVATION — M.S.L. DATUM: _____

THETA ANGLE: _____

FIELD BOOK: _____ PAGE _____

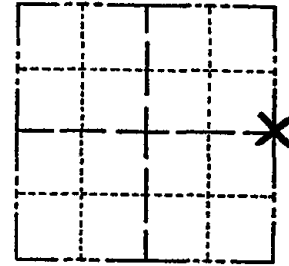
CORNER NO. 432

SECTION 15

TOWN 18

RANGE 5

58



LOCATION
(Indicated by 'X')

SEAL:



BASIS FOR MONUMENT LOCATION

(Use reverse side if necessary)

Show info such as: History of corner, with reference to Vol. and pg, dates, surveyor; exact description of monument replaced; if location computed, by taped or EDM traverse; landowner remarks, etc.

Found 2" Iron pipe set by Don Mullock as Quarter corner from the plat of Ackdale Shores Subdivision.

Ran entire Section and analyzed all evidence available. Monumented corner with Harrison monument by replacing 2" Iron Pipe.

- OK 7-8-78 RK-SS
- OK 3-1-83 GR-SS
- OK 8-21-92 JG-B5
- OK 2-5-98-JG
- OK 5-20-3-JG
- OK 12-13-07-JG

CERTIFIED CORRECT:

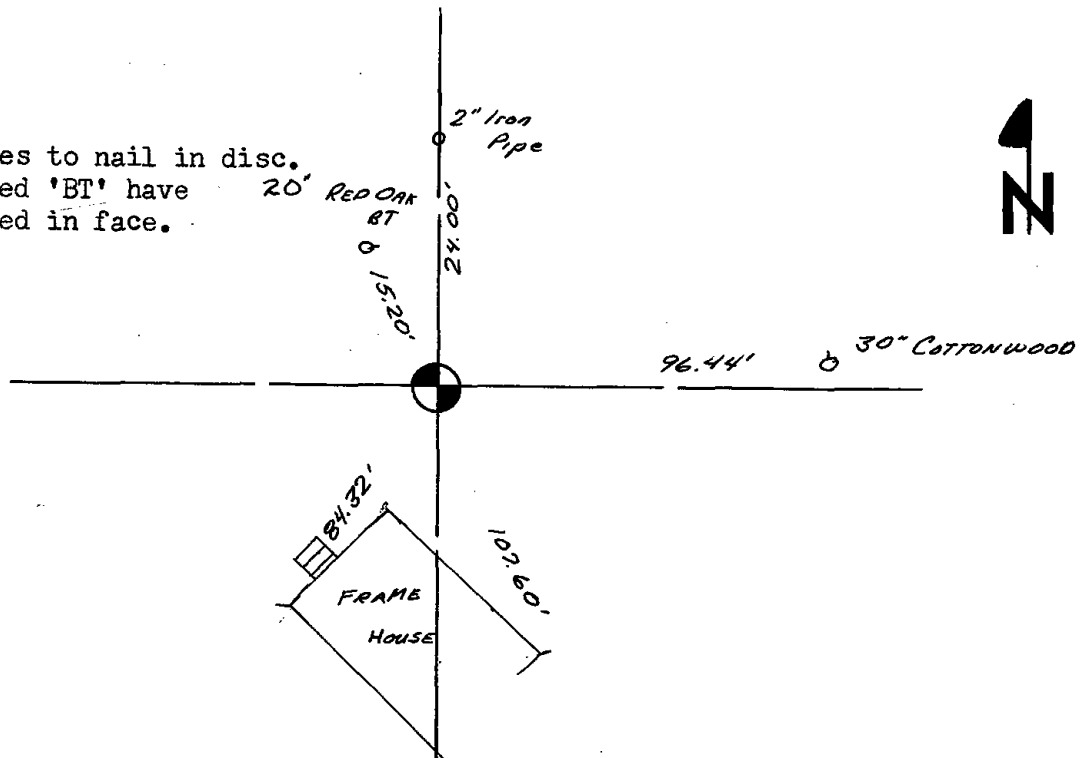
Dale C. Hagen
Registered Land Surveyor

DATE: July 30, 1974

TIE SKETCH

(Show at least four ties)

NOTE: Ties in trees to nail in disc.
Those trees marked 'BT' have letters BT scribed in face.





059

ADAMS COUNTY

Survey Monument Record

TYPE OF MONUMENT: STANDARD 30" HARRISON

STATE PLANE COORDINATES: N _____

E _____

ELEVATION — M.S.L. DATUM: _____

THETA ANGLE: _____

FIELD BOOK: _____ PAGE _____

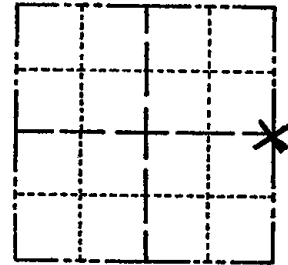
CORNER NO. 1068

SECTION 14

TOWN 18N

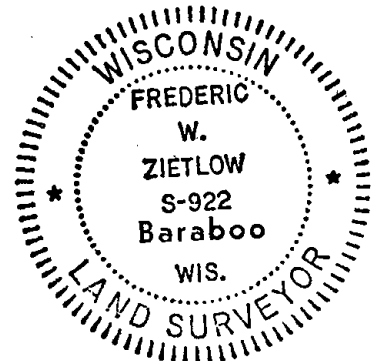
RANGE 5E

59



LOCATION
(Indicated by 'X')

SEAL:



BASIS FOR MONUMENT LOCATION

(Use reverse side if necessary)

Show info such as: History of corner, with reference to Vol. and pg, dates, surveyor; exact description of monument replaced; if location computed, by taped or EDM traverse; landowner remarks, etc.

RESEARCHED ADAMS COUNTY SURVEY RECORDS AND NO RESURVEYS WERE ON FILE PERTAINING TO THIS CORNER. FOUND A 1"X30" IRON PIPE. FIT EDM. TRAVERSE & OCCUPATION OF SECTION. WELL. MONUMENTED SAME.

- OK 7-8-78 RK-SS
- OK 3-1-83 GR-SS
- 1-NEW TIE, MON OK, 8-21-92-JG-BS
- ALL OK, 2-5-98-JG
- OK 5-1-03-JG
- 1-GONE, 12-13-07-JG

CERTIFIED CORRECT:

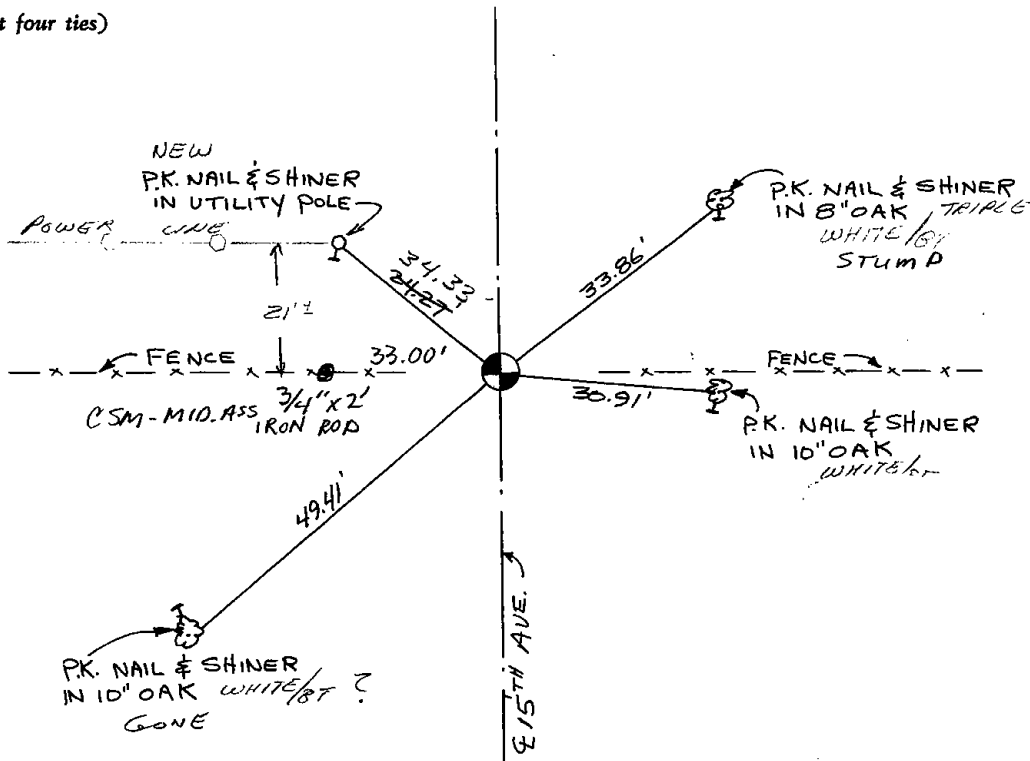
Frederic W. Zietlow


Registered Land Surveyor

DATE: SEPTEMBER 30, 1976

TIE SKETCH

(Show at least four ties)







061

Government Land Corner Certificate

ADAMS County

TYPE OF MONUMENT: HARRISON

STATE PLANE COORDINATES: N _____
E _____

ELEVATION — M.S.L. DATUM: _____

THETA ANGLE: _____

FIELD BOOK: 60 PAGE 71

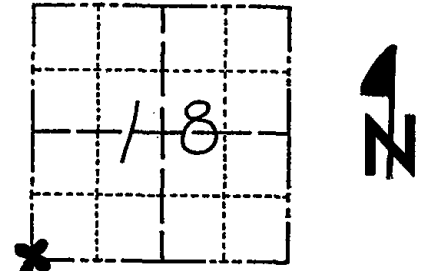
DRAWN BY: B. MERZ

CORNER NO. 61

SECTION 18

TOWN 18

RANGE 5



LOCATION
(Indicated by 'X')

SEAL:



DATA SHOWN HERE ON
CERTIFIED CORRECT:

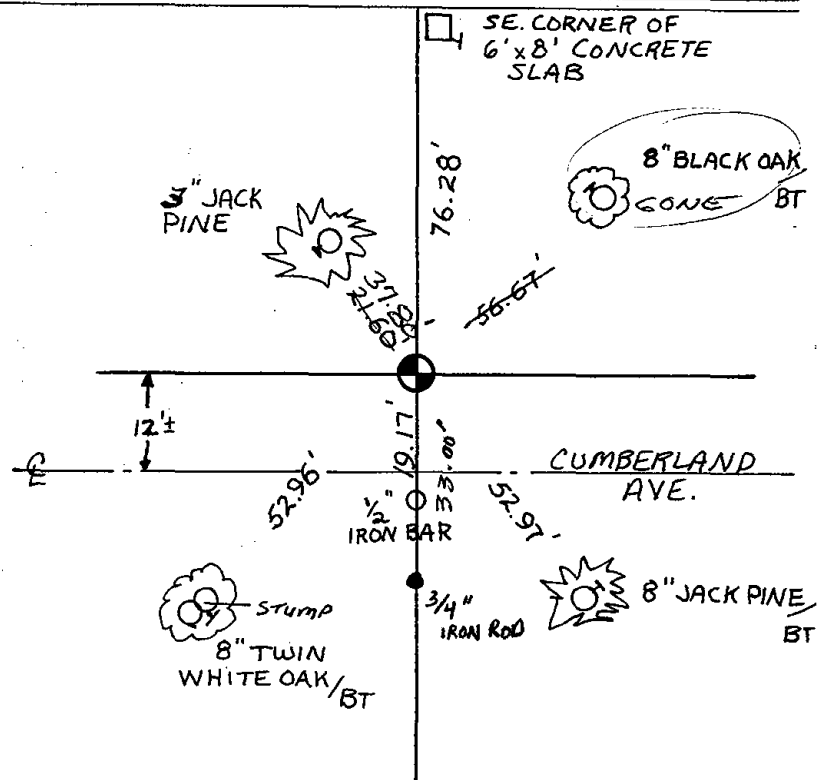
Anthony B. Kiedrowski
Registered Land Surveyor

DATE: 5/31/78

TIE SKETCH


Show at least four ties, also fence lines, roads, topo, size and type of witness trees' and if off road - best way to arrive at corner.

Ties are to nail and disc.



MAINTENANCE RECORD

Date	Init.	Remarks
3-1-83	GR-SS	1 GONE
8-21-92	BS JG	1-GONE, 1-NEW
2-5-98	JG	OK
2-5-03	JG	1-NEW
11-15-07	BJ	OK





062

ADAMS COUNTY

Survey Monument Record

TYPE OF MONUMENT: Harrison Standard

STATE PLANE COORDINATES: N _____

E _____

ELEVATION — M.S.L. DATUM: _____

THETA ANGLE: _____

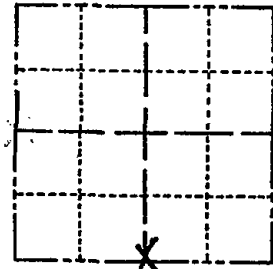
FIELD BOOK: _____ PAGE _____

CORNER NO. 437

SECTION 18

TOWN 18

RANGE 5



LOCATION
(Indicated by 'X')

SEAL:



BASIS FOR MONUMENT LOCATION

(Use reverse side if necessary)

Show info such as: History of corner, with reference to Vol. and pg, dates, surveyor; exact description of monument replaced; if location computed, by taped or EDM traverse; landowner remarks, etc.

Excavated with backhoe. Found 4" x 6" x 12" pointed sandstone. Lowered stone and set Harrison on top. See picture.

- OK 11-17-78 RN-SS
- OK 3-1-83 GR-SS
- OK 8-21-92 JG-B5
- 1-NEW, 2-5-98-JG
- 1-NEW, 2-5-03-JG
- OK, 12-13-01-JG

CERTIFIED CORRECT:

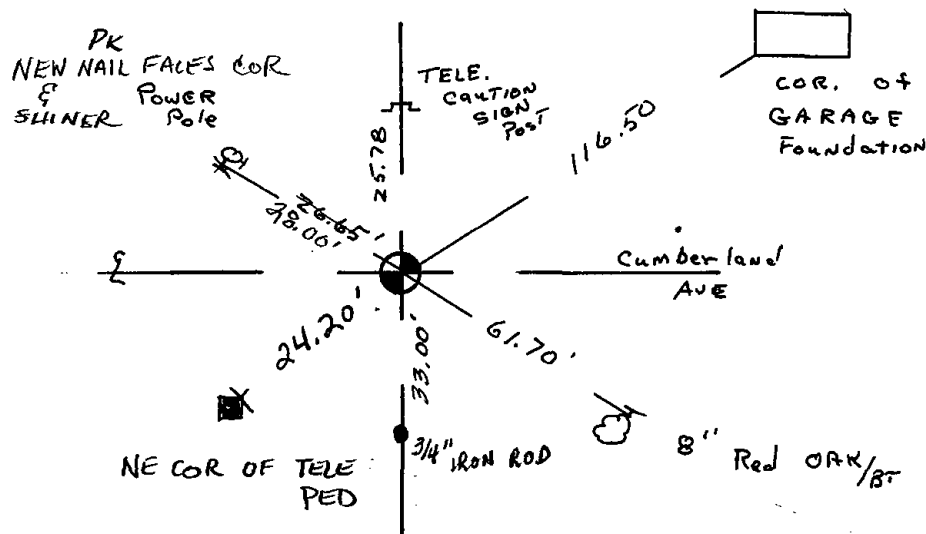
Anthony B. Kiedrowski
Registered Land Surveyor


DATE: July 30, 1974

TIE SKETCH

All ties to nail and disc.

(Show at least four ties)







063

ADAMS COUNTY

Survey Monument Record

TYPE OF MONUMENT: Harrison Standard

STATE PLANE COORDINATES: N _____

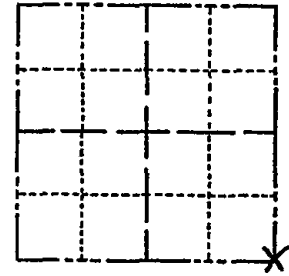
E _____

ELEVATION — M.S.L. DATUM: _____

THETA ANGLE: _____

FIELD BOOK: _____ PAGE _____

CORNER NO. 436 63
 SECTION 18
 TOWN 18
 RANGE 5



LOCATION
(Indicated by 'X')

BASIS FOR MONUMENT LOCATION

(Use reverse side if necessary)

Show info such as: History of corner, with reference to Vol. and pg, dates, surveyor; exact description of monument replaced; if location computed, by taped or EDM traverse; landowner remarks, etc.

SEAL:



Excavated with backhoe. Found top of 4" x 24" post lying on its side. Found bottom 12" upright. Replaced post with Harrison. This point matches forty line fences to the West very well. Post called for in old county surveyor records. See picture.

- OK 3-1-83 GR-55
- OK 8-21-92-JG-B5
- OK 2-5-98-JG
- OK 2-5-03-JG
- OK 12-13-07-JG

CERTIFIED CORRECT:

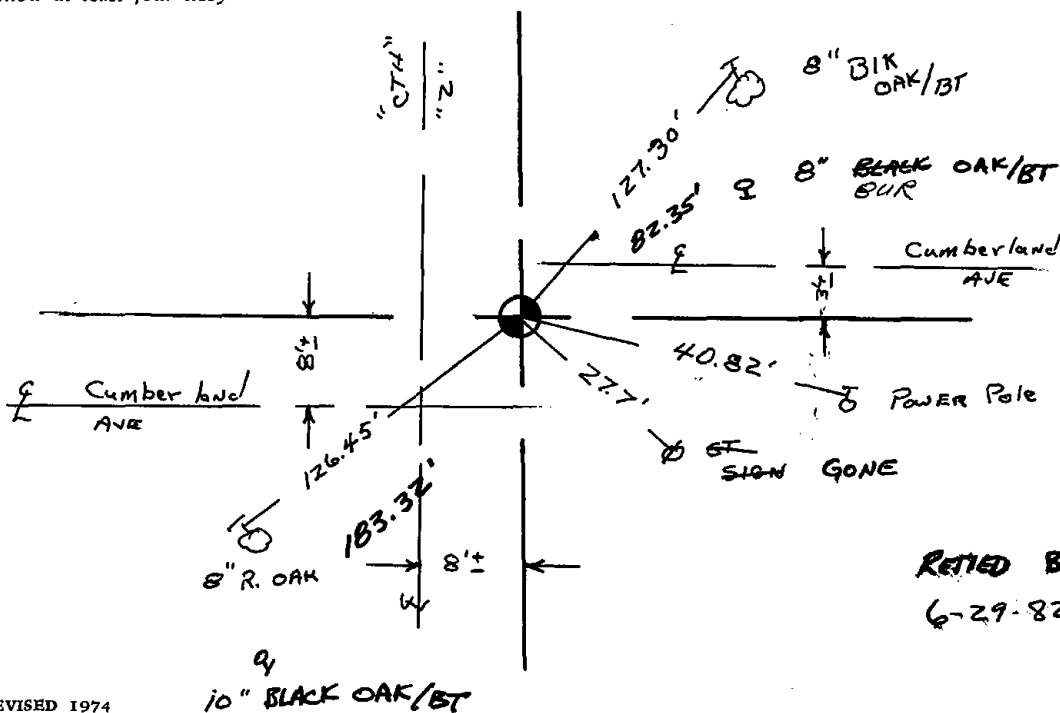
Anthony B. Kiedrowski
 Registered Land Surveyor

DATE: July 30, 1974

TIE SKETCH

All ties to nail and disc.

(Show at least four ties)



RETIED BY KIEDROWSKI ENG.
 6-29-82

11

11



ADAMS COUNTY

Survey Monument Record

TYPE OF MONUMENT: Harrison Standard

STATE PLANE COORDINATES: N _____

E _____

ELEVATION — M.S.L. DATUM: _____

THETA ANGLE: _____

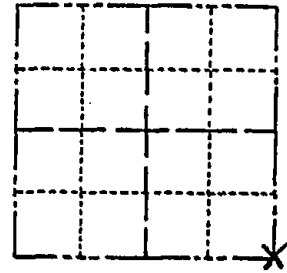
FIELD BOOK: _____ PAGE _____

CORNER NO. 436

SECTION 18

TOWN 18

RANGE 5



BASIS FOR MONUMENT LOCATION

(Use reverse side if necessary)

Show info such as: History of corner, with reference to Vol. and pg, dates, surveyor; exact description of monument replaced; if location computed, by taped or EDM traverse; landowner remarks, etc.

Excavated with backhoe. Found top of 4" x 24" post lying on its side. Found bottom 12" upright. Replaced post with Harrison. This point matches forty line fences to the West very well. Post called for in old county surveyor records. See picture.

SEAL:



CERTIFIED CORRECT:

Anthony B. Kiedrowski
Registered Land Surveyor

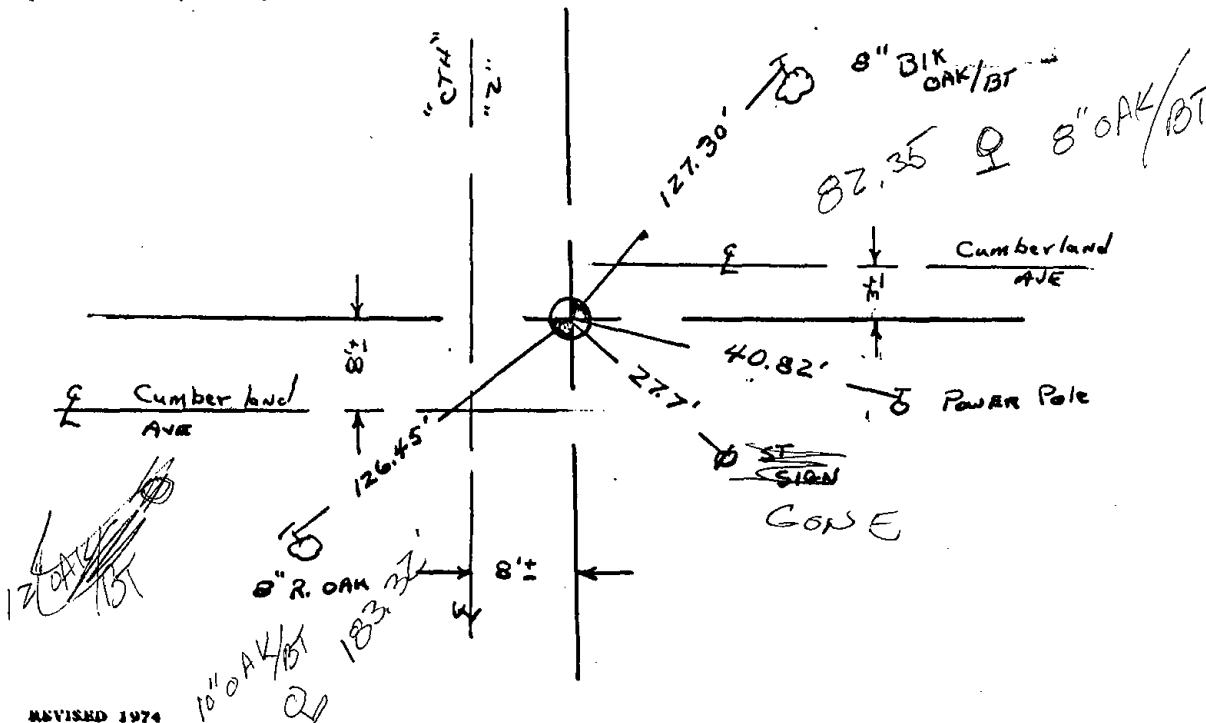
DATE: July 30, 1974


*Cray: Harrison Mon.
installed 6-29-82 by
W E J Prunovos owl
taken out by Construct 10.4*

TIE SKETCH

All ties to nail and disc.

(Show at least four ties)







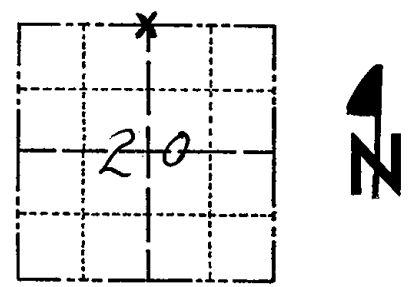
064

Government Land Corner Certificate

ADAMS County
 TYPE OF MONUMENT: P.K. NAIL in Bituminous - Harr. to be set in
 STATE PLANE COORDINATES: N _____ Spring "79
 E _____

CORNER NO. 64
 SECTION 20
 TOWN 18N.
 RANGE 5E

ELEVATION — M.S.L. DATUM: _____
 THETA ANGLE: _____
 FIELD BOOK: 57 PAGE 88
 DRAWN BY: JOHN S. KEDROWSKI




LOCATION
(Indicated by 'X')

BASIS FOR MONUMENT LOCATION

Show info such as: History of corner, with reference to Vol. and pg., dates, surveyor; exact description of monument replaced; if location computed, by taped or EDM traverse; landowner remarks, etc. (Use reverse side if necessary)

A. B. Kiedrowski dug with backhoe and found bottom 15" of a 4" diameter wood post (rotted). The post was accepted as the corner. (Painted)

SEAL:



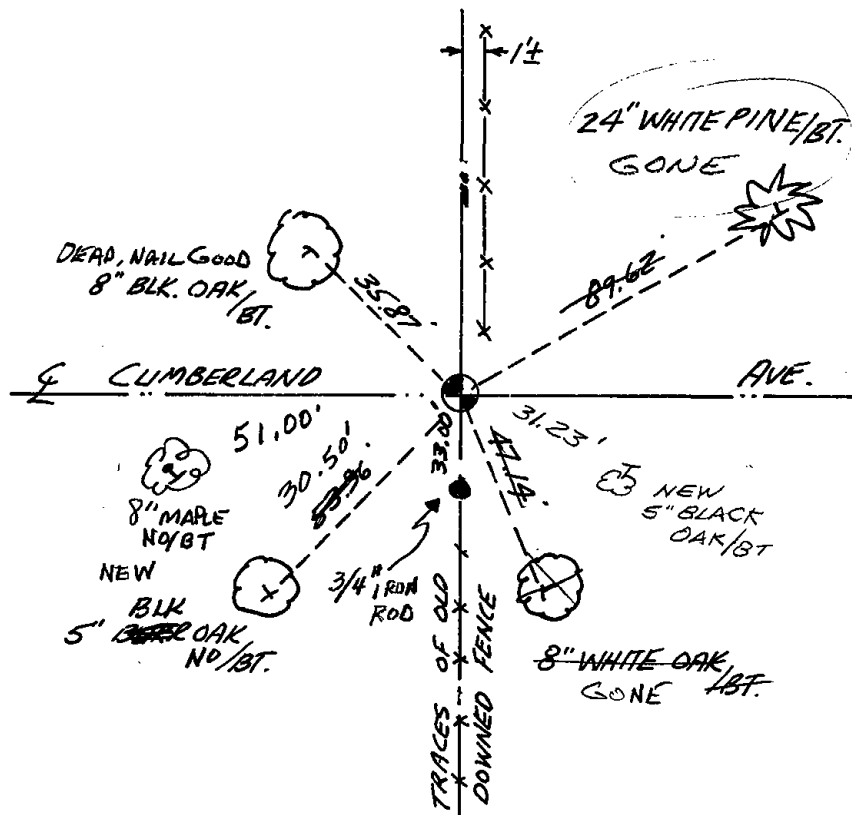
DATA SHOWN HERE ON
CERTIFIED CORRECT:

Gregory P Rhinehart
Registered Land Surveyor

DATE: Jan 2, 79

TIE SKETCH

Show at least four ties, also fence lines, roads, topo, size and type of witness trees' and if off road - best way to arrive at corner.



MAINTENANCE RECORD

Date	Init.	Remarks
3-1-83	GR-SS	1 ^{TIE} GONE - ADD 1
8-21-92	JG-BS	1-TIE GONE, MON. OK
2-5-98	JG	1-NEW
5-1-03	JG	1-GONE, 2-NEW
12-13-07	JG	OK

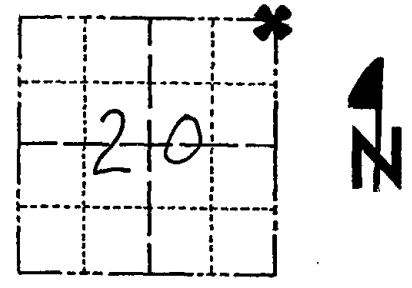


065

Government Land Corner Certificate

ADAMS County
 TYPE OF MONUMENT: HARRISON STD.
 STATE PLANE COORDINATES: N _____
 E _____
 ELEVATION — M.S.L. DATUM: _____
 THETA ANGLE: _____
 FIELD BOOK: _____ PAGE _____
 DRAWN BY: SCOTT SORENSEN

CORNER NO. 65
 SECTION 20
 TOWN 18
 RANGE 5



LOCATION
 (Indicated by 'X')

BASIS FOR MONUMENT LOCATION

Show info such as: History of corner, with reference to Vol. and pg., dates, surveyor; exact description of monument replaced; if location computed, by taped or EDM traverse; landowner remarks, etc. (Use reverse side if necessary)

Excavated with backhoe. Found 6x6x12" white sandstone. Laid stone flat, set Harrison on top. Could not lower stone otherwise because of hard frozen clay. Stone called for by M.C. Smith Aug. 19, 1910, per Vol 1, page 126 of County Surveyor records.

SEAL:



DATA SHOWN HERE ON
 CERTIFIED CORRECT:

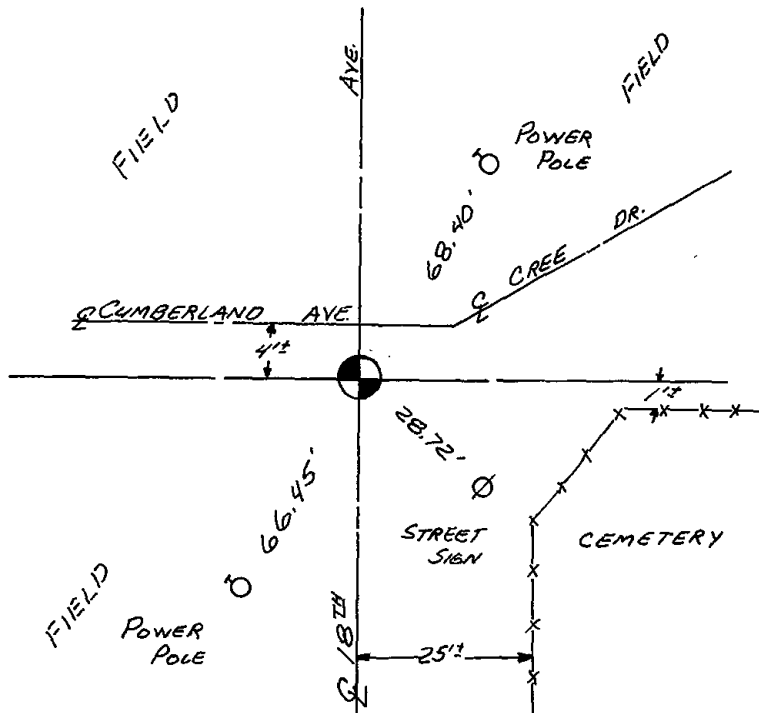
Anthony B. Kiedrowski
 Registered Land Surveyor

DATE: 4/13/78

TIE SKETCH

Show at least four ties, also fence lines, roads, topo, size and type of witness trees' and if off road - best way to arrive at corner.

Ties are to nail and cap.



MAINTENANCE RECORD

Date	Init.	Remarks
3-1-83	GR-SS	OK
8-21-92	JG-BS	OK
2-5-98	JG	OK
2-5-03	JG	OK
12-13-07	JG	OK

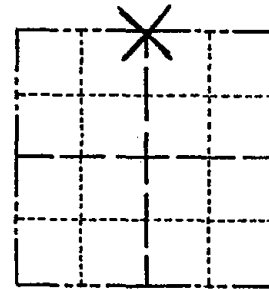


066

Government Land Corner Certificate

ADAMS County
 TYPE OF MONUMENT: Witness Monuments Only
 STATE PLANE COORDINATES: N _____
 E _____
 ELEVATION — M.S.L. DATUM: _____
 THETA ANGLE: _____
 FIELD BOOK: LL PAGE _____
 DRAWN BY: R. Nuber

CORNER NO. 66
 SECTION 21
 TOWN 18
 RANGE 5



LOCATION
(Indicated by 'X')


BASIS FOR MONUMENT LOCATION

Show info such as: History of corner, with reference to Vol. and pg., dates, surveyor; exact description of monument replaced; if location computed, by taped or EDM traverse; landowner remarks, etc. (Use reverse side if necessary)

Traversed area for search location.
 Set Corner midway on a straight line.

NOTE: The corner itself falls within Big Roche A Cri.

SEAL:



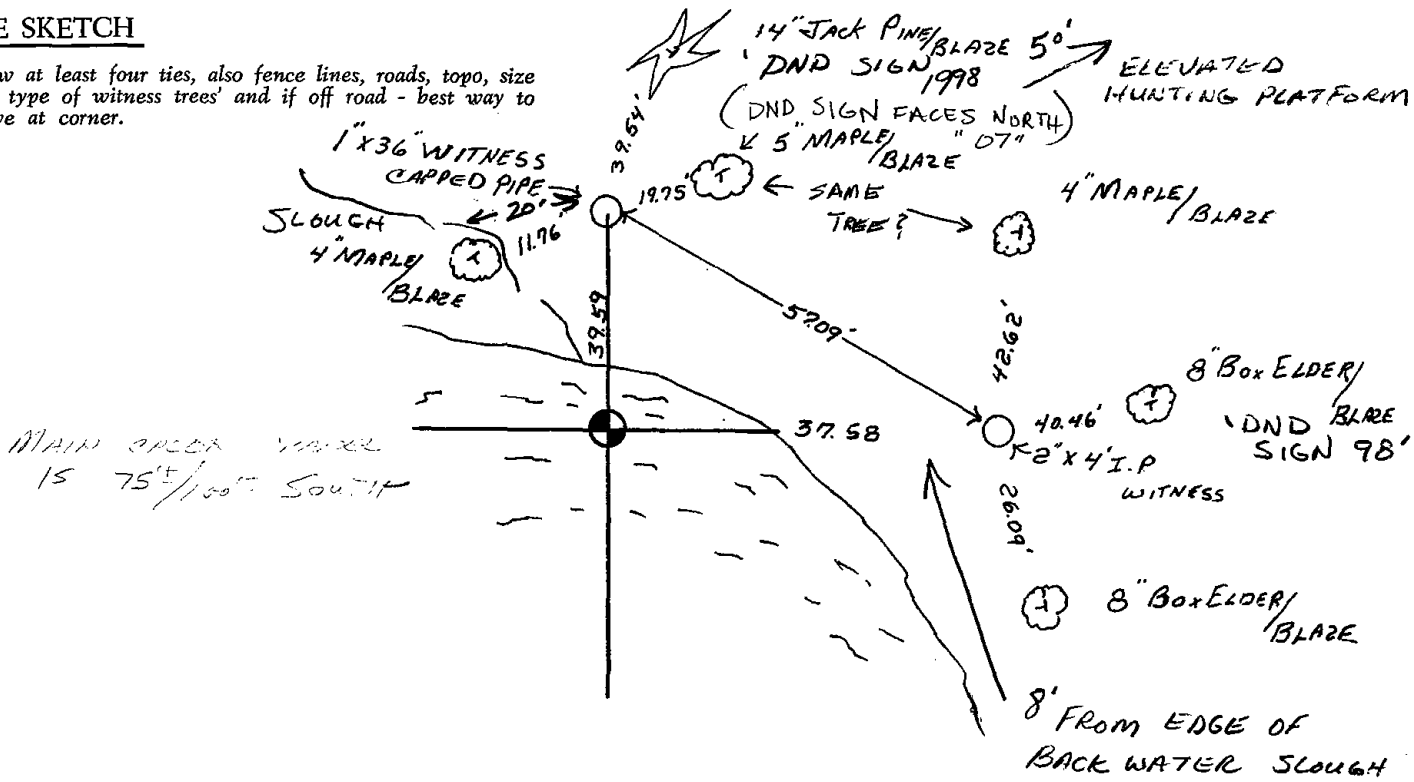
DATA SHOWN HERE ON
 CERTIFIED CORRECT:

Wayne Basler
 Registered Land Surveyor

DATE: June - 1981

TIE SKETCH

Show at least four ties, also fence lines, roads, topo, size and type of witness trees and if off road - best way to arrive at corner.





067

ADAMS COUNTY

Survey Monument Record

TYPE OF MONUMENT: 30" HARRISON

STATE PLANE COORDINATES: N _____

E _____

ELEVATION — M.S.L. DATUM: _____

THETA ANGLE: _____

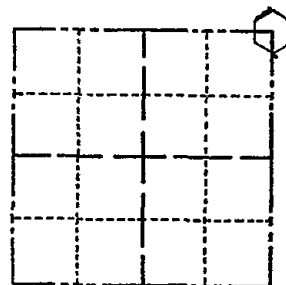
FIELD BOOK: 104 PAGE 43

CORNER NO. 11

SECTION 21

TOWN 18

RANGE 5



LOCATION
(Indicated by 'X')

SEAL:

BASIS FOR MONUMENT LOCATION

(Use reverse side if necessary)

Show info such as: History of corner, with reference to Vol. and pg, dates, surveyor; exact description of monument replaced; if location computed, by taped or EDM traverse; landowner remarks, etc.

Found concrete monument and set 30" Harrison monument

July 25, 1971

Sam T. Mullen R.L.S. S-981

- OK 7-8-78 RK-SS
- OK 3-1-83 GR-SS
- OK 8-21-92 JG-B5
- 3-GONE, 3-NEW 2-5-98-JG
- 2-GONE, 2-NEW, 1-30-03-JG
- OK, 12-13-07-JG

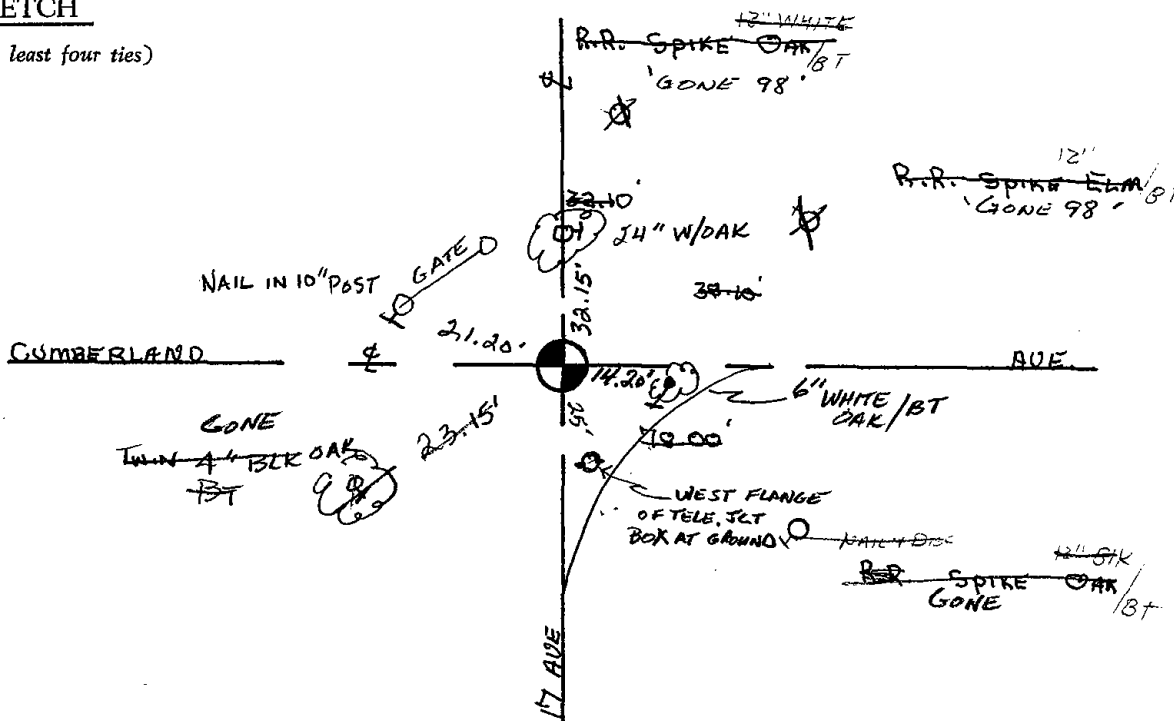
CERTIFIED CORRECT:

Registered Land Surveyor

DATE: _____

TIE SKETCH

(Show at least four ties)





068

ADAMS COUNTY

Survey Monument Record

TYPE OF MONUMENT: 30" HARRISON

STATE PLANE COORDINATES: N _____
E _____

ELEVATION — M.S.L. DATUM: _____

THETA ANGLE: _____

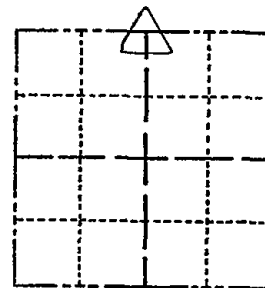
FIELD BOOK: 103 PAGE 64

CORNER NO. 105

SECTION 22

TOWN 18

RANGE 5



LOCATION
(Indicated by 'X')

SEAL:

BASIS FOR MONUMENT LOCATION

(Use reverse side if necessary)

Show info such as: History of corner, with reference to Vol. and pg, dates, surveyor; exact description of monument replaced; if location computed, by taped or EDM traverse; landowner remarks, etc.

Found bolt, R-bar, and tin cans and set monument

April 28, 1972

Sam T. Mullen R.L.S. S-981

OK 7-8-78 RK-SS

OK 3-1-83 GR-SS

1-TIE GONE, 1-NEW TIE, MON OK 8-21-92-JG-B5

OK 2-5-98-JG

OK 1-30-03-JG

OK 12-13-07-JG

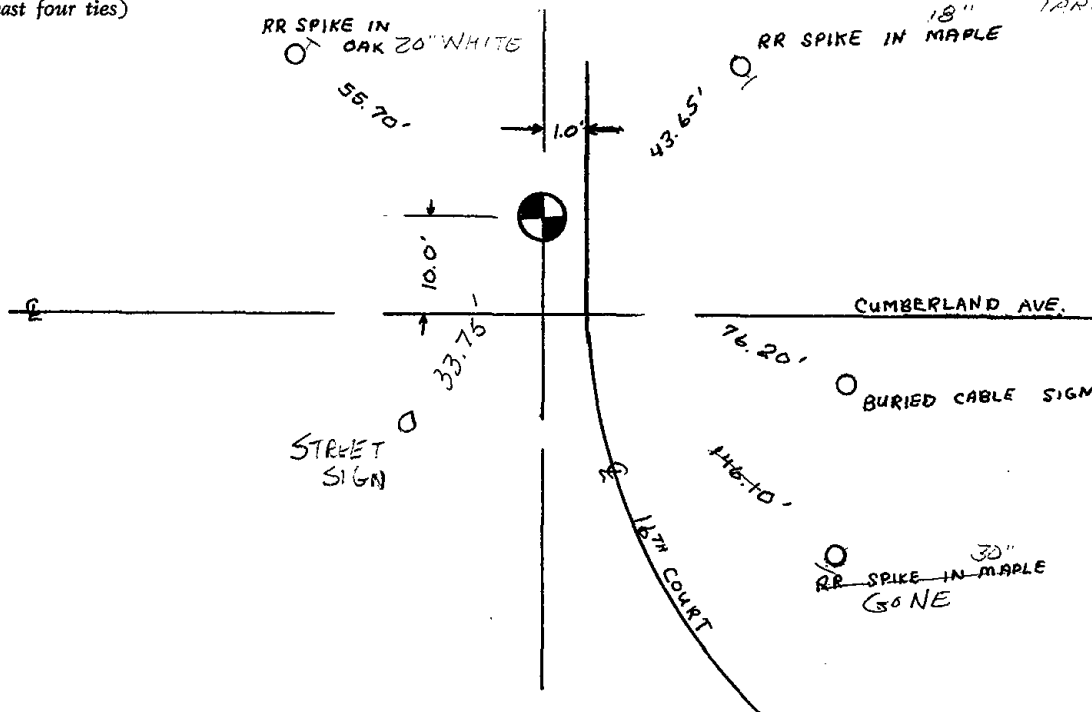
CERTIFIED CORRECT:

Registered Land Surveyor

DATE: _____

TIE SKETCH

(Show at least four ties)



NOTE: TRACES IN 18" YARDS - NOT BARED



* 0 6 9 *

069

ADAMS COUNTY

Survey Monument Record

TYPE OF MONUMENT: Standard Harrison

STATE PLANE COORDINATES: N _____

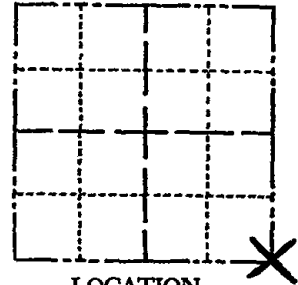
E _____

ELEVATION — M.S.L. DATUM: _____

THETA ANGLE: _____

FIELD BOOK: _____ PAGE _____

CORNER NO. 433
 SECTION 15
 TOWN 18
 RANGE 6



LOCATION
(Indicated by 'X')

SEAL:


BASIS FOR MONUMENT LOCATION

(Use reverse side if necessary)

Show info such as: History of corner, with reference to Vol. and pg, dates, surveyor; exact description of monument replaced; if location computed, by taped or EDM traverse; landowner remarks, etc.

Found $\frac{1}{2}$ " by 12" Iron rod set by Don Mullock as section corner from plat of Arkdale Shores Subdivision.

Ran traverse around Section 15. Location of rod was consistent with other evidence and monumented said rod with Standard Harrison Monument.



OK 7-8-78 RK-SS
 OK 3-1-83 GR-SS
 OK 8-21-92 JG-B5
 OK 2-5-98 JG
 OK, SEE ATTACHED D.D.T. TIE SHEET, 1-30-83-JG
 OK " " " " " 12-13-87-JG

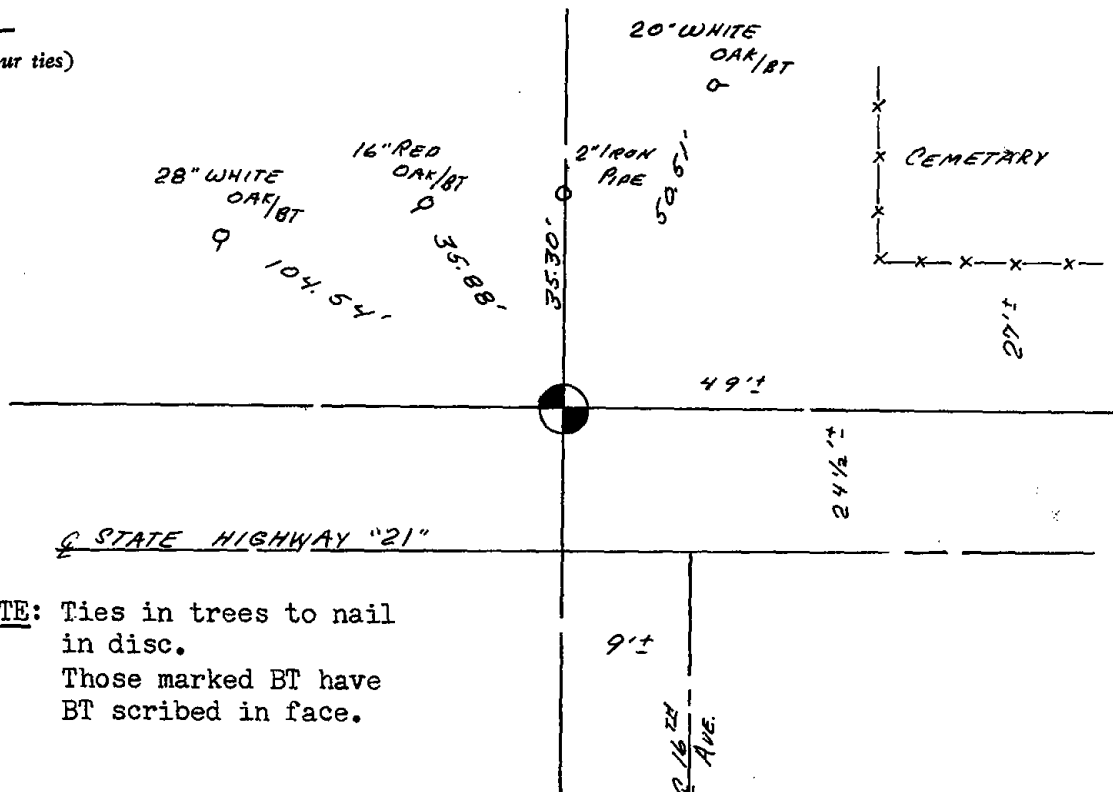
CERTIFIED CORRECT:

Dale C. Hagen
 Registered Land Surveyor


DATE: July 30, 1974

TIE SKETCH

(Show at least four ties)



NOTE: Ties in trees to nail in disc.
 Those marked BT have BT scribed in face.

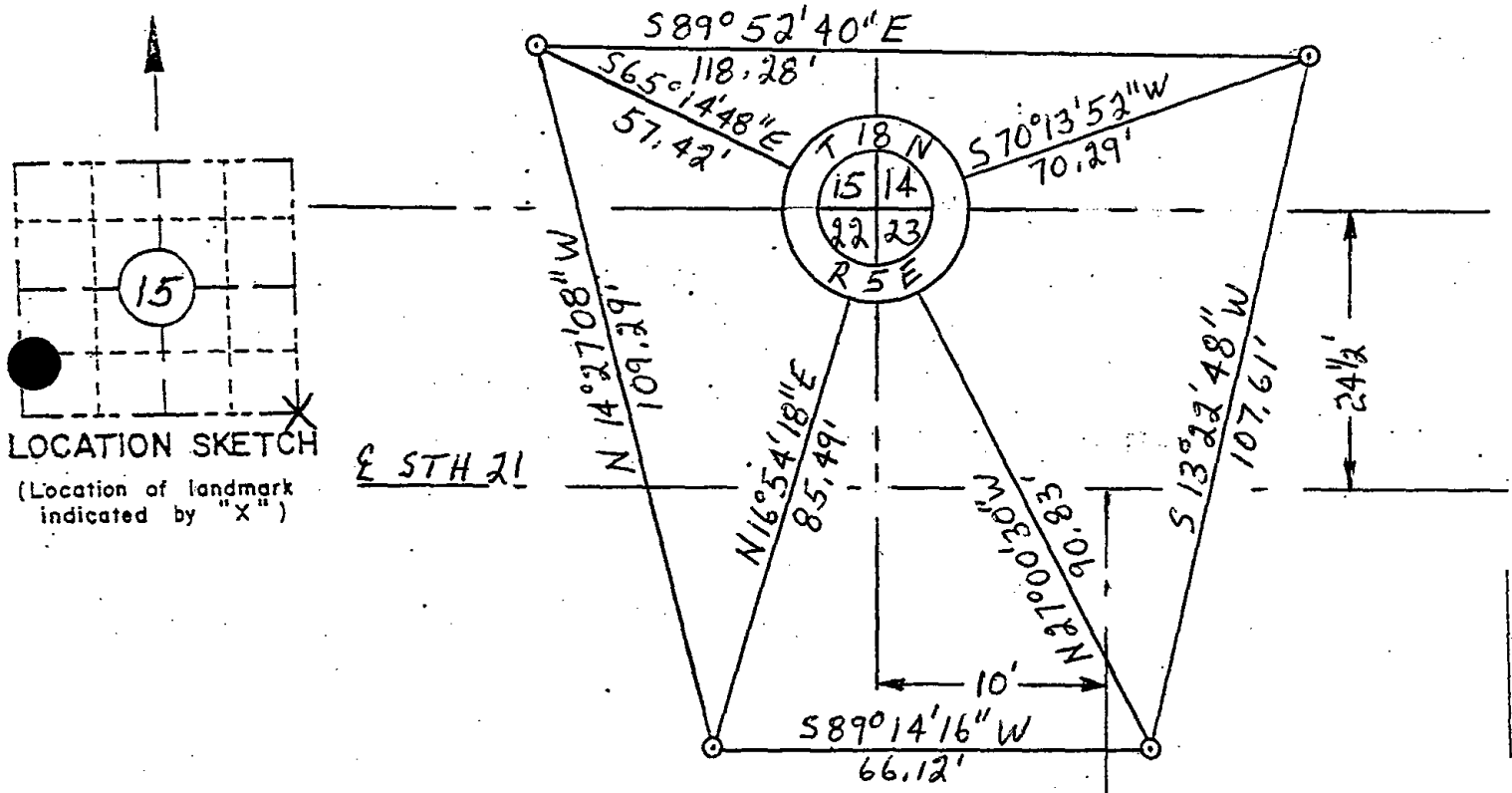


RECORD AND CERTIFICATION OF U.S. PUBLIC LAND SURVEY CONTROL STATION
E.D. 716-72

State of Wisconsin | Department of Transportation

District 04	Project I. D. 6160-07-73	Located by P. J. Liepitz		
Corner SE	15 SECTION	Township 18 N	Range (E,W) 5 E	County Adams
Wisconsin Coordinates CORNER	East (X)	North (Y)	Elevation (Z)	Zone
Control Station Name	East (X)	North (Y)	Elevation (Z)	Zone
Horizontal — NORTH AMERICAN, 1927		CONTROL DATUM Vertical — MEAN SEA LEVEL, 1929 ADJUSTMENT		
Horizontal — _____ Order _____		SURVEY CONTROL Vertical — _____ Order _____		

SKETCH



LOCATION SKETCH
(Location of landmark indicated by "X")

I hereby certify that on the 22 day of October 1932, that I did locate the above corner which was evidenced by Harrison monument; I further certify that to perpetuate the location of such corner I did, at the exact location hereof, place a permanent marker consisting of _____; I further certify that I did establish 4 references or witness monuments consisting of Bernsten monuments located as shown above:

E 16th Ave

SE
15
18N
SE

SEAL

Signature Registered Land Surveyor	Registration No. S-	Title
------------------------------------	------------------------	-------





070

ADAMS COUNTY

Survey Monument Record

TYPE OF MONUMENT: STANDARD 30" HARRISON

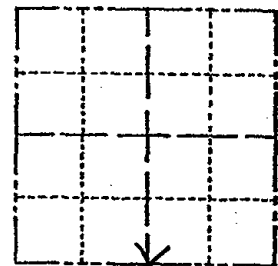
STATE PLANE COORDINATES: N _____
E _____

ELEVATION — M.S.L. DATUM: _____

THETA ANGLE: _____

FIELD BOOK: _____ PAGE _____

CORNER NO. 70
SECTION 14
TOWN 18N
RANGE SE



LOCATION
(Indicated by 'X')

SEAL:

BASIS FOR MONUMENT LOCATION

(Use reverse side if necessary)

Show info such as: History of corner, with reference to Vol. and pg, dates, surveyor; exact description of monument replaced; if location computed, by taped or EDM traverse; landowner remarks, etc.



RESEARCHED ADAMS COUNTY SURVEY RECORDS AND NO RESURVEYS WERE ON FILE WHICH PERTAINED TO THIS CORNER. RE-SET THIS CORNER BY SINGLE PROPORTIONATE METHOD. FIT EDM. TRAVERSE AND OCCUPATION OF SECTION WELL. ALSO FIT LOCATION AS SHOWN ON STATE HIGHWAY PLAT (PROJECT T0500 3)

Note by County Surveyor, A.B. Kiedrowski:
This is an original BT by Leonard Hodges, Oct., 1851 (8" burr oak, N 3° E 31.02')
Scars are still visible. Oak is now 34" in diameter. Corner as set fits original tie quite well.

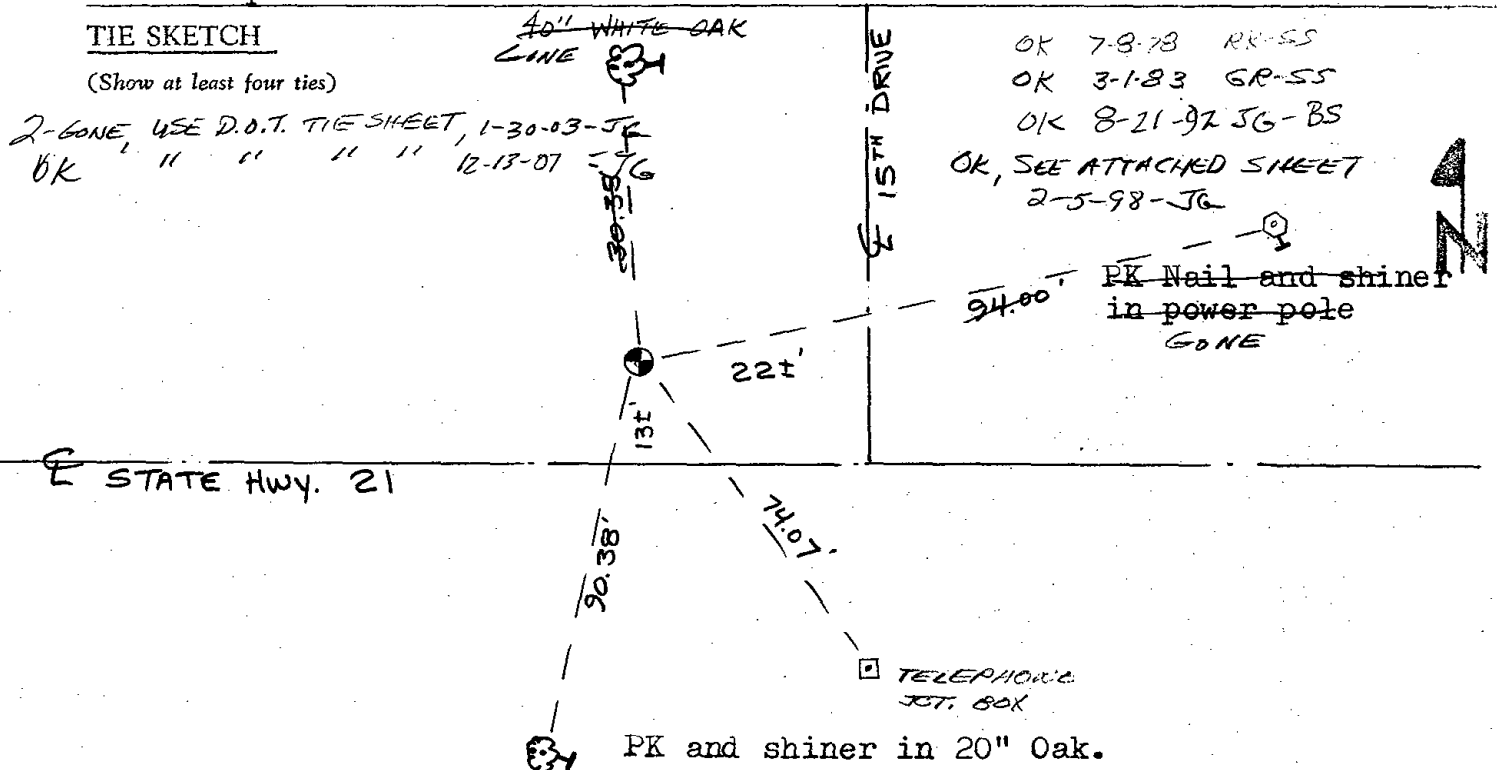
CERTIFIED CORRECT:

Frederic W. Zietlow
Registered Land Surveyor

DATE: DECEMBER 20, 1977


TIE SKETCH

(Show at least four ties)



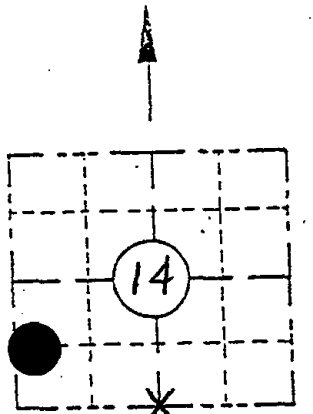
2-GONE USE D.O.T. TIE SHEET, 1-30-03-JK
OK " " " " 12-13-07-JG

OK 7-8-73 RR-SS
OK 3-1-83 GR-SS
OK 8-21-97 JG-BS

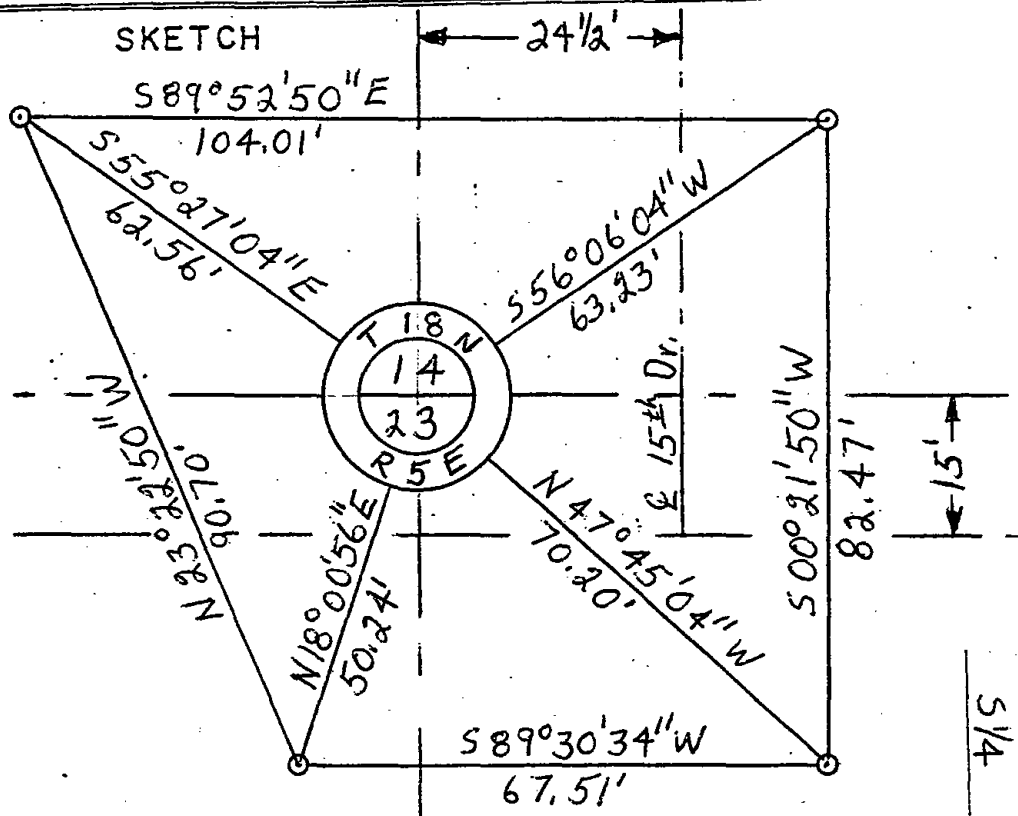


RECORD AND CERTIFICATION OF U.S. PUBLIC LAND SURVEY CONTROL STATION

District 04	Project I. D. 6160-07-73	Located by P. J. Liepitz	
Corner S 1/4	SECTION 14	Township 18 N	Range (E,W) 5E County Adams
Wisconsin Coordinates CORNER	East (X)	North (Y)	Elevation (Z) Zone
Control Station Name	East (X)	North (Y)	Elevation (Z) Zone
Horizontal — NORTH AMERICAN, 1927		CONTROL DATUM Vertical — MEAN SEA LEVEL, 1929 ADJUSTMENT	
Horizontal — _____ Order _____		SURVEY CONTROL Vertical — _____ Order _____	



OK, 1-30-03-JG



I hereby certify that on the 22 day of October 1972, that I did locate the above corner which was evidenced by Harrison monument; I further certify that to perpetuate the location of such corner I did, at the exact location hereof, place a permanent marker consisting of _____; I further certify that I did establish 4 references or witness monuments consisting of Bernsten monuments located as shown above:

SEAL

Signature Registered Land Surveyor	Registration No. S -	Title
------------------------------------	-------------------------	-------

S 1/4
14
18 N
5 E





071

ADAMS COUNTY

Survey Monument Record

TYPE OF MONUMENT: STANDARD 30" HARRISON

STATE PLANE COORDINATES: N _____
E _____

ELEVATION — M.S.L. DATUM: _____

THETA ANGLE: _____


FIELD BOOK: _____ PAGE _____

CORNER NO. 1069 71

SECTION 14

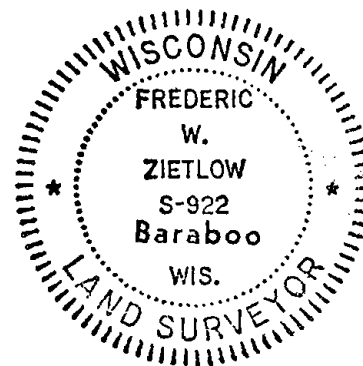
TOWN 18N

RANGE 5E



LOCATION
(Indicated by 'X')

SEAL:



BASIS FOR MONUMENT LOCATION

(Use reverse side if necessary)

Show info such as: History of corner, with reference to Vol. and pg, dates, surveyor; exact description of monument replaced; if location computed, by taped or EDM traverse; landowner remarks, etc.

RESEARCHED ADAMS COUNTY SURVEY RECORDS AND NO RESURVEYS WERE ON FILE WHICH PERTAINED TO THIS CORNER. I OBTAINED A COPY OF STATE HIGHWAY PLAT (PROJECT T 0500 3) AND SET CORNER ACCORDING TO INFORMATION SHOWN THEREON. FIT E.D.M. TRAVERSE OF SECTION WELL.

- OK 7-8-78 RK-SS
- OK 3-1-83 GR-SS 1 TIE GONE - ADD 1
- OK 8-21-92 SG-BS
- OK, SEE ATTACHED SHEET, 2-5-98-JG
- 3-GONE, USE D.O.T. TIE SHEET, 1-30-88-JG
- OK " " " " 12-13-07-JG

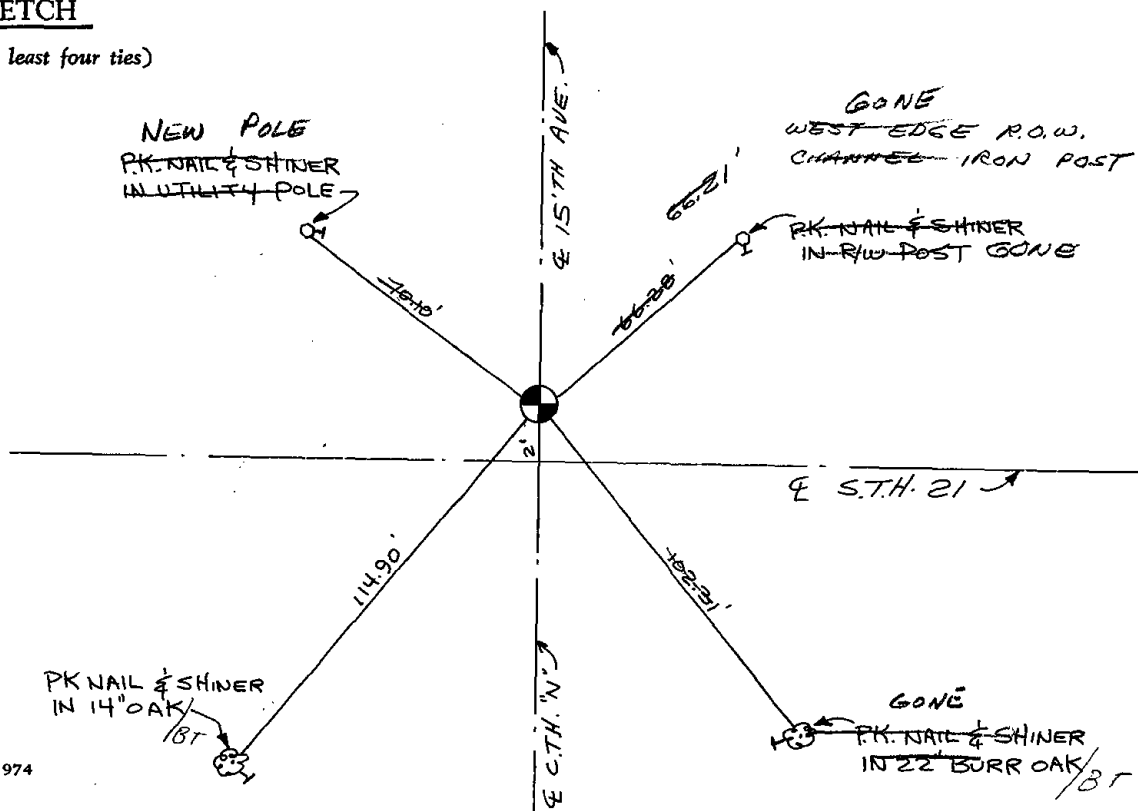
CERTIFIED CORRECT:


Frederic W. Zietlow
Registered Land Surveyor

DATE: SEPTEMBER 30, 1976

TIE SKETCH

(Show at least four ties)

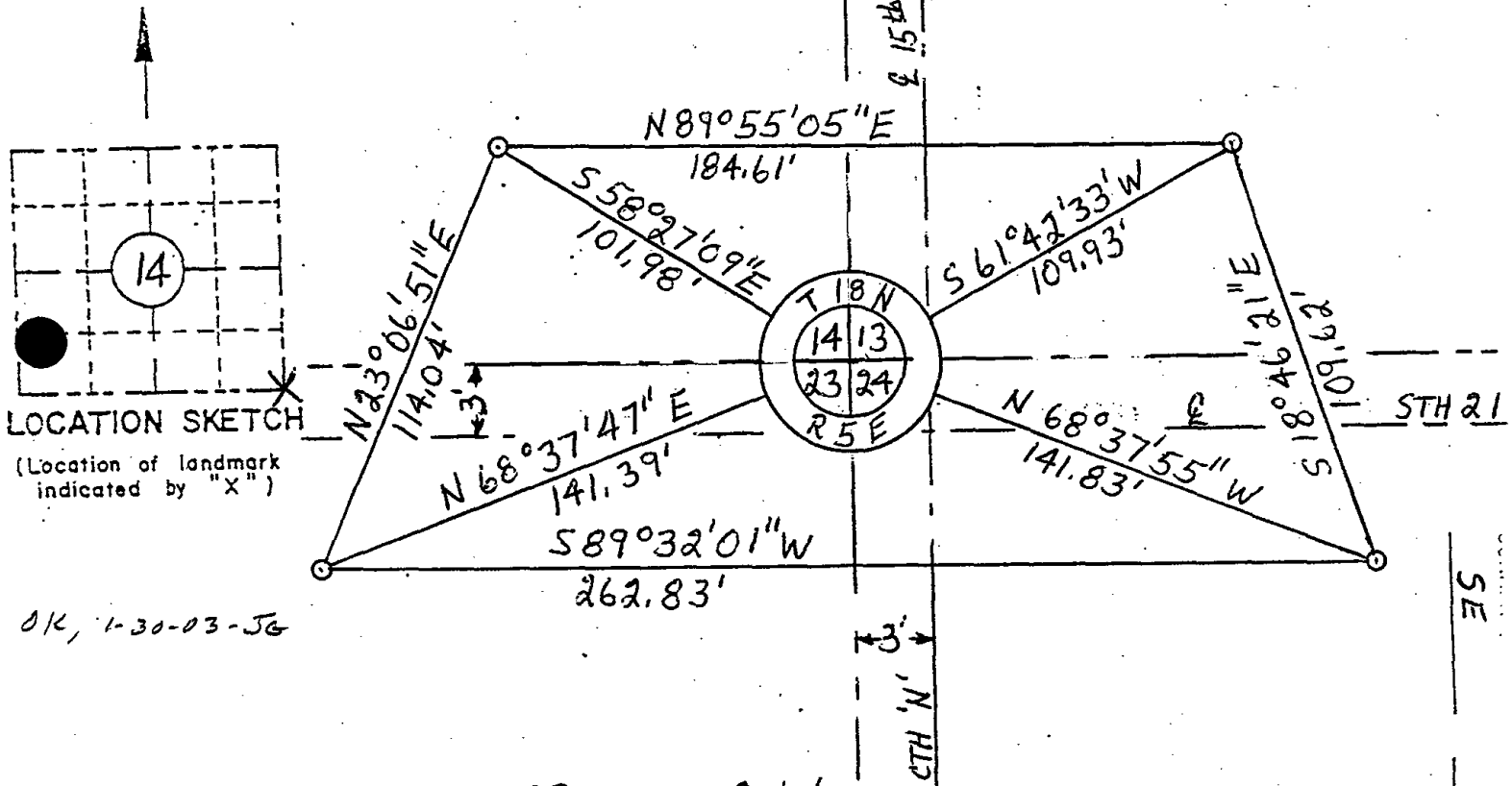




RECORD AND CERTIFICATION OF U.S. PUBLIC LAND SURVEY CONTROL STATION
D.D-716-72

District 04	Project I.D. 6160-07-73	Located by P.J. Liepitz		
Corner SE	14 SECTION	Township 18 N	Range (E,W) 5E	County Adams
Wisconsin Coordinates CORNER	East (X)	North (Y)	Elevation (Z)	Zone
Control Station Name	East (X)	North (Y)	Elevation (Z)	Zone
Horizontal — NORTH AMERICAN, 1927		CONTROL DATUM	Vertical — MEAN SEA LEVEL, 1929 ADJUSTMENT	
Horizontal — _____ Order _____		SURVEY CONTROL	Vertical — _____ Order _____	

SKETCH



OK, 1-30-03-JG


I hereby certify that on the 23 day of October 1992, that I did locate the above corner which was evidenced by Harrison monument; I further certify that to perpetuate the location of such corner I did, at the exact location hereof, place a permanent marker consisting of _____


_____ ; I further certify that I did establish 4 references or witness monuments consisting of Bernsten monuments located as shown above:

SEAL

Signature Registered Land Surveyor	Registration No. S-	Title
------------------------------------	------------------------	-------

SE
14
18N
SE



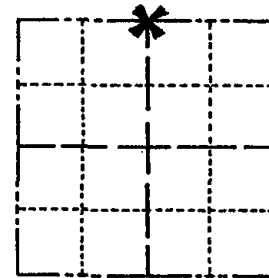


072

Government Land Corner Certificate

ADAMS County
 TYPE OF MONUMENT: P.K. Nail in Bituminous
 STATE PLANE COORDINATES: N _____
 E _____
 ELEVATION — M.S.L. DATUM: _____
 THETA ANGLE: _____
 FIELD BOOK: 57 PAGE 84
 DRAWN BY: S. SORENSEN

CORNER NO. 72
 SECTION 24
 TOWN 18
 RANGE 5



LOCATION
(Indicated by 'X')

BASIS FOR MONUMENT LOCATION

Show info such as: History of corner, with reference to Vol. and pg., dates, surveyor; exact description of monument replaced; if location computed, by taped or EDM traverse; landowner remarks, etc. (Use reverse side if necessary)

Set Monument equidistant and on line between adjacent section corners. Distances along the north line of Section 24 match the original distances quite well.

No excavation was attempted in STH "21".

SEAL:



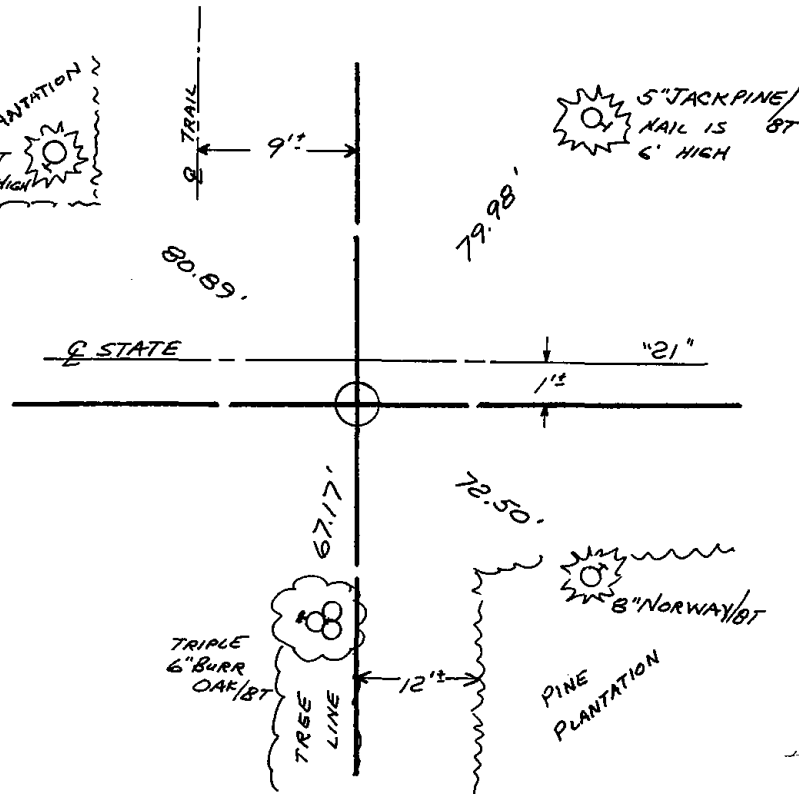
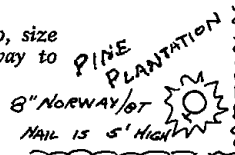
DATA SHOWN HERE ON
CERTIFIED CORRECT:

Gregory P. Rhinehart
Registered Land Surveyor

DATE: _____

TIE SKETCH

Show at least four ties, also fence lines, roads, topo, size and type of witness trees and if off road - best way to arrive at corner.



MAINTENANCE RECORD

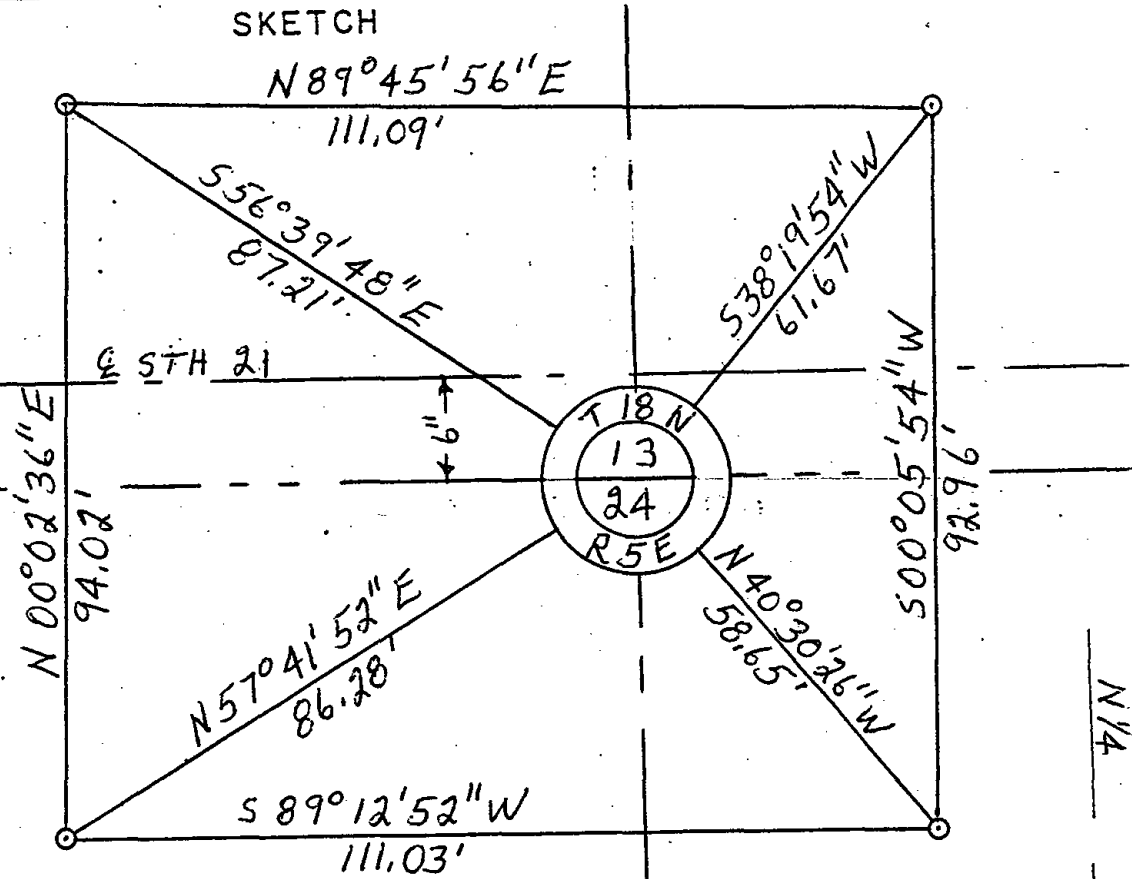
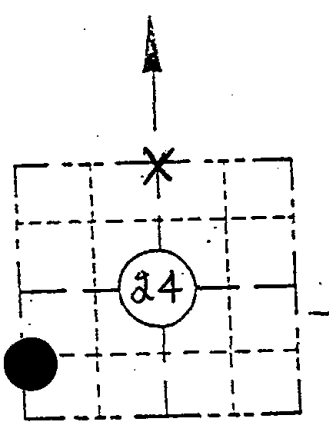
Date	Init.	Remarks
3-1-83	GR-SS	OK
8-21-92	JG-B5	OK
2-5-98	JG	OK, SEE ATTACHED SHEET
1-30-03	JG	OK " "
12-13-07	JG	OK " " "



RECORD AND CERTIFICATION OF U.S. PUBLIC LAND SURVEY CONTROL STATION
S.D-716-72

District 04	Project I. D. 6160-07-73	Located by P. J. Liepitz	
Corner N 1/4	SECTION 24	Township 18 N	Range (E,W) 5E County Adams
Wisconsin Coordinates CORNER	East (X)	North (Y)	Elevation (Z) Zone
Control Station Name	East (X)	North (Y)	Elevation (Z) Zone
Horizontal — NORTH AMERICAN, 1927		CONTROL DATUM Vertical — MEAN SEA LEVEL, 1929 ADJUSTMENT	
Horizontal — _____ Order _____		SURVEY CONTROL Vertical — _____ Order _____	

SKETCH




I hereby certify that on the 23 day of October 1972, that I did locate the above corner which was evidenced by P.K. Nail; I further certify that to perpetuate the location of such corner I did, at the exact location hereof, place a permanent marker consisting of _____

_____ ; I further certify that I did establish 4 references or witness monuments consisting of Bernsten monuments located as shown above:

SEAL

Signature Registered Land Surveyor	Registration No. S-	Title
------------------------------------	------------------------	-------

N 1/4
24
18 N
5E



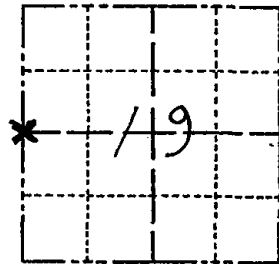


074

Government Land Corner Certificate

ADAMS County
 TYPE OF MONUMENT: 1" IRON PIPE to be replaced with a Harr.
 STATE PLANE COORDINATES: N _____ in Spring '79
 E _____
 ELEVATION — M.S.L. DATUM: _____
 THETA ANGLE: _____
 FIELD BOOK: 57 PAGE 87
 DRAWN BY: JOHN S. KEDROWSKI

CORNER NO. 74
 SECTION 19
 TOWN 18 N.
 RANGE 5 E



LOCATION
(Indicated by 'X')

BASIS FOR MONUMENT LOCATION

Show info such as: History of corner, with reference to Vol. and pg., dates, surveyor; exact description of monument replaced; if location computed, by taped or EDM traverse; landowner remarks, etc. (Use reverse side if necessary)

Ran EDM/T2 traverse around Section 19 to determine search areas.

Investigation yielded a 1" iron pipe that was the record distance and bearing from an existing 24" Black Oak with a grown over blaze.

M.C. Smith, a previous Adams County Surveyor, marked a 12" Black Oak on June 3, 1915 as a bearing tree to this corner.

The BT is recorded as "12" black oak, N29 $\frac{1}{2}$ ° E 861ks" in Vol. 2 Pg. 13 Adams County Surveyor Records.

This pipe was accepted as the corner.

SEAL:



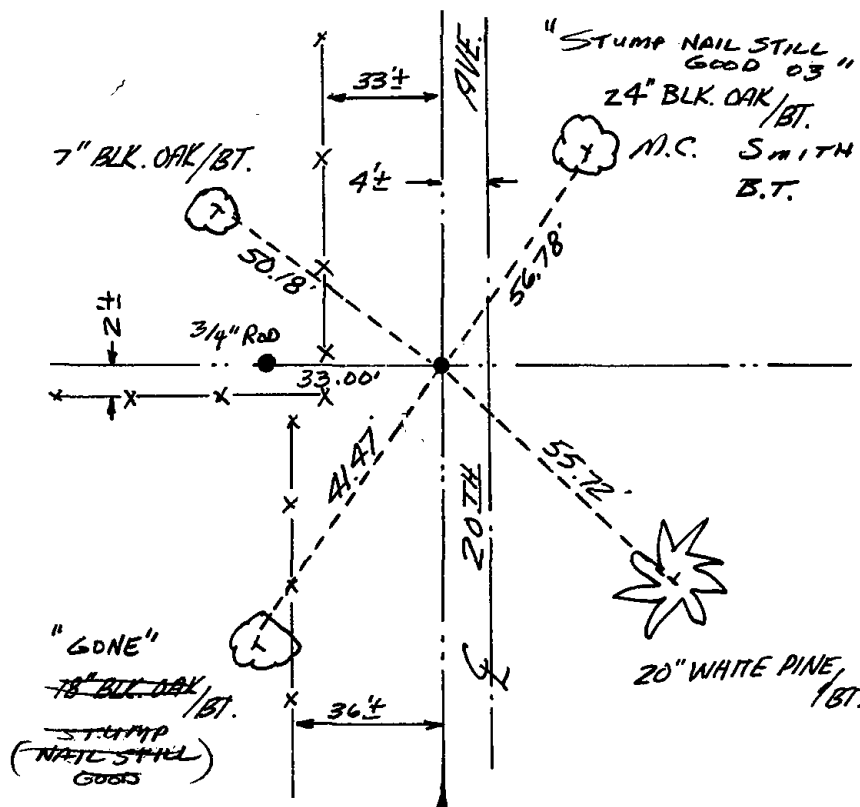
DATA SHOWN HERE ON
CERTIFIED CORRECT:

Gregory P. Rhinehart
Registered Land Surveyor

DATE: for 2, 79

TIE SKETCH

Show at least four ties, also fence lines, roads, topo, size and type of witness trees' and if off road - best way to arrive at corner.



MAINTENANCE RECORD

Date	Init.	Remarks
3-1-83	GRSS	OK
8-20-92	JG	OK
2-5-98	JG	OK
2-21-03	JG	1-GONE, 1-NEW
12-13-07	JG	OK

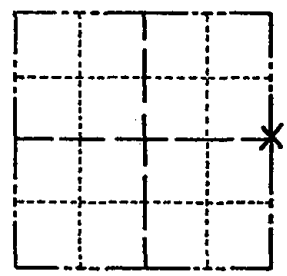


075

Government Land Corner Certificate

ADAMS County
 TYPE OF MONUMENT: P.K. NAIL to be replaced / Harrison in Spring of '79
 STATE PLANE COORDINATES: N _____ E _____
 ELEVATION — M.S.L. DATUM: _____
 THETA ANGLE: _____ 54 _____ 47
 FIELD BOOK: _____ PAGE _____
 DRAWN BY: G. Rhinehart

CORNER NO. 75
 SECTION 19
 TOWN 18
 RANGE 5



LOCATION
(Indicated by 'X')

BASIS FOR MONUMENT LOCATION

Show info such as: History of corner, with reference to Vol. and pg., dates, surveyor; exact description of monument replaced; if location computed, by taped or EDM traverse; landowner remarks, etc. (Use reverse side if necessary)

Set half way and on line between adjacent section corners. Search for previous monumentation proved futile as this area is in a large fill section of C.T.H. "Z" and has been in a road construction area many times.

SEAL:



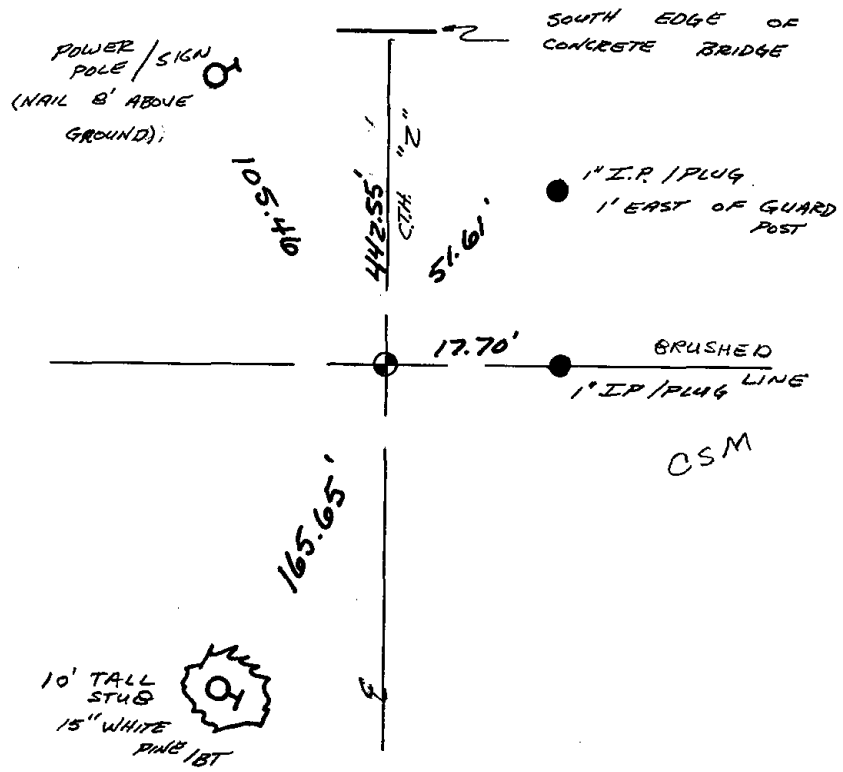
DATA SHOWN HERE ON
CERTIFIED CORRECT:

Gregory P Rhinehart
 Registered Land Surveyor

DATE: 12-5-78

TIE SKETCH

Show at least four ties, also fence lines, roads, topo, size and type of witness trees' and if off road - best way to arrive at corner.



MAINTENANCE RECORD

Date	Init.	Remarks
3-1-83	GR-SS	OK
8-20-92	JG	OK
2-5-98	JG	OK
1-30-93	JG	OK
12-13-07	JG	OK



076

ADAMS COUNTY

CORNER NO. 12

Survey Monument Record

SECTION 21

TYPE OF MONUMENT: 30" HARRISON

TOWN 18

STATE PLANE COORDINATES: N

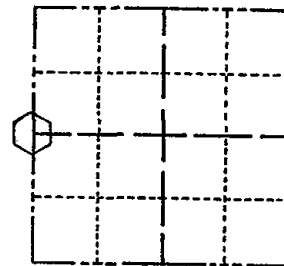
RANGE 5

E

ELEVATION - M.S.L. DATUM:

THETA ANGLE:

FIELD BOOK: 104 PAGE 44



LOCATION (Indicated by 'X')

SEAL:

BASIS FOR MONUMENT LOCATION

(Use reverse side if necessary)

Show info such as: History of corner, with reference to Vol. and pg, dates, surveyor; exact description of monument replaced; if location computed, by taped or EDM traverse; landowner remarks, etc.

Found nail and set 30" Harrison monument

July 8, 1971

Sam T. Mullen R.L.S. S-981

OK 11-17-78 RN-SS
1-TIE GONE, MON. OK, 8-20-92 - JG
2-NEW, 2-5-98 - JG
1-GONE, 5-LEFT, 1-30-03 - JG
OK 11-20-07 CS-65

CERTIFIED CORRECT:

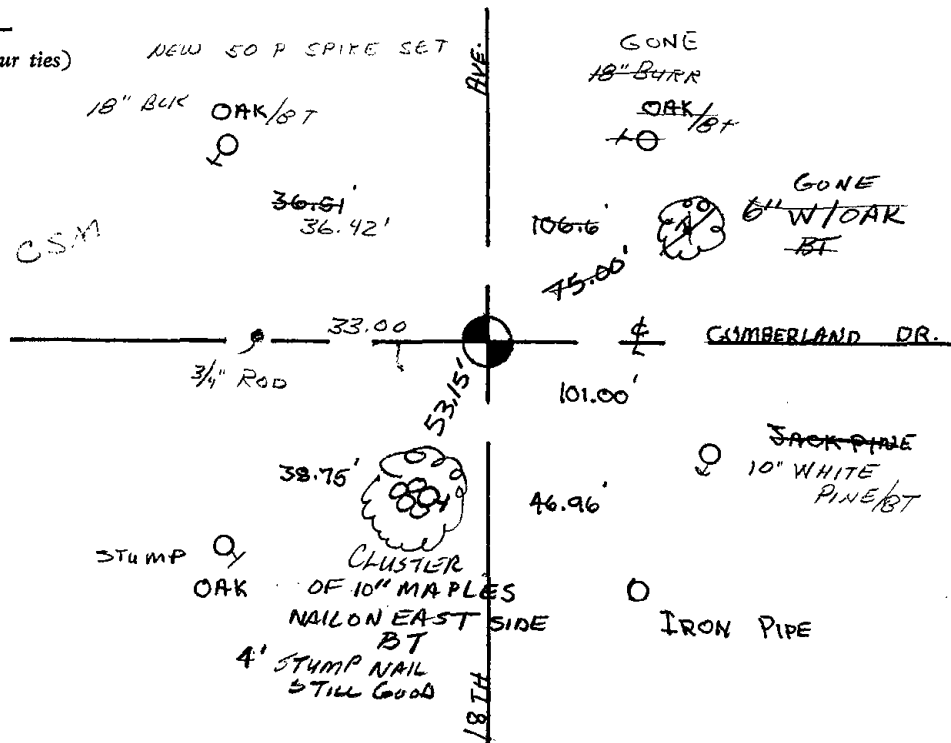
Registered Land Surveyor

DATE:

TIE SKETCH

(Show at least four ties)

R.R. SPIKES SET





077

ADAMS COUNTY

Survey Monument Record

TYPE OF MONUMENT: 30" HARRISON

STATE PLANE COORDINATES: N

E

ELEVATION - M.S.L. DATUM:

THETA ANGLE:

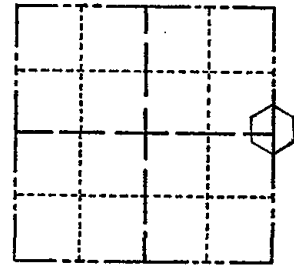
FIELD BOOK: 104 PAGE 42

CORNER NO. 10

SECTION 21

TOWN 18

RANGE 5



LOCATION (Indicated by 'X')

SEAL:

BASIS FOR MONUMENT LOCATION

(Use reverse side if necessary)

Show info such as: History of corner, with reference to Vol. and pg, dates, surveyor; exact description of monument replaced; if location computed, by taped or EDM traverse; landowner remarks, etc.

Found nail and set 30" Harrison monument

July 7, 1971

Sam T. Millen R.L.S. S-981

OK 7-8-78 RK-SS

OK 3-1-83 GR-SS

1-TIE GONE, 2-NEW TIES, MON OK, 8-20-92-JG

ALL OK 2-5-98-JG

OK, 1-30-03-JG

1-GONE, 1 NEW 11-20-07 C.G.-S.S.

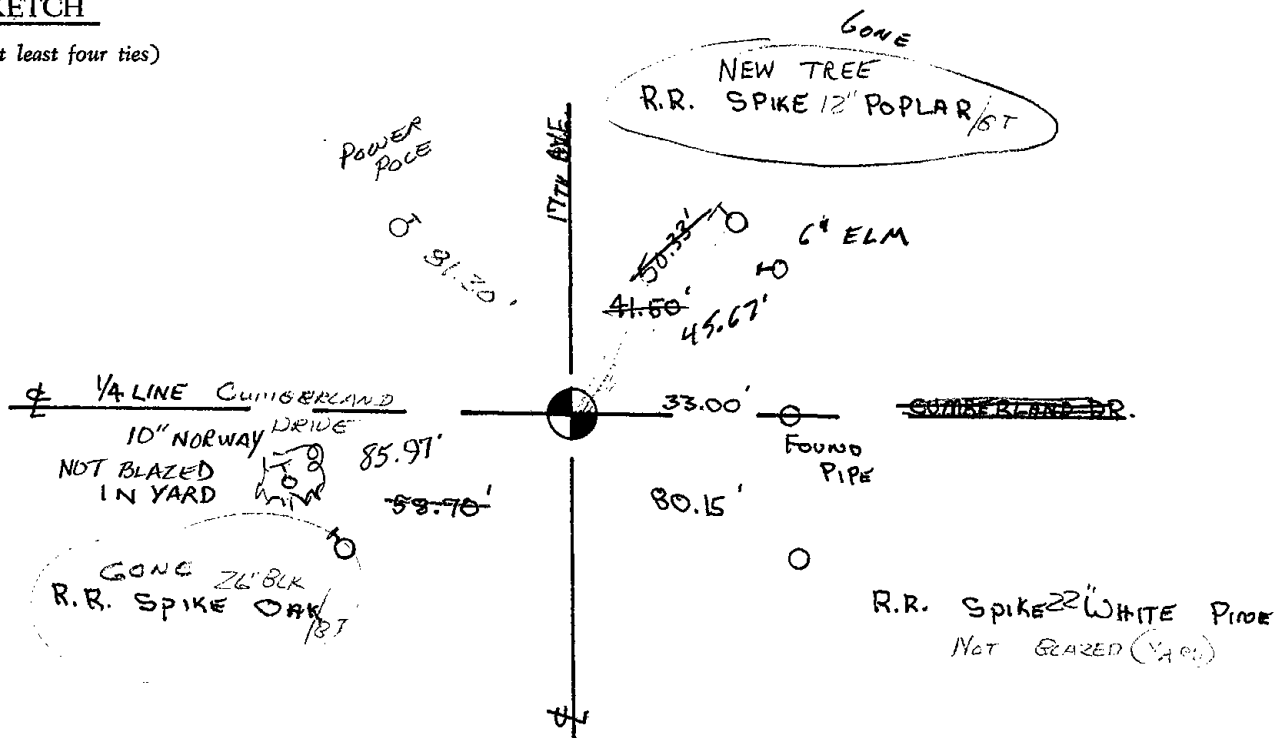
CERTIFIED CORRECT:

Registered Land Surveyor

DATE:

TIE SKETCH

(Show at least four ties)





078

Government Land Corner Certificate

ADAMS County

TYPE OF MONUMENT: ~~P.K. Nail to be replaced with~~ Harrison in Spring '79
 STATE PLANE COORDINATES: N _____ E _____

ELEVATION — M.S.L. DATUM: _____

THETA ANGLE: _____

FIELD BOOK: 64 PAGE 114

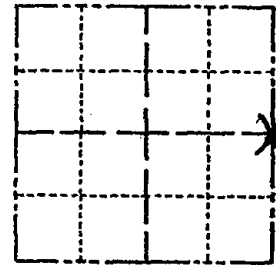
DRAWN BY: G. Rhinehart

CORNER NO. 78

SECTION 22

TOWN 18

RANGE 5



LOCATION
(Indicated by 'X')

SEAL:



Set 40 chains (2640.00') north of the southeast corner and on line with the northeast corner. This corner was not set equidistant and on line due to the fact that M. C. Smith had set a stone 40 chains north of the SE corner on Sept. 23, 1912 as recorded in Vol. 1 Pg.153 of the Adams County Survey Records and that the possession appeared to be at 2640 north of the SE corner rather than equidistant. Excavation with a backhoe at this corner yielded no evidence of any monumentation.

DATA SHOWN HERE ON
CERTIFIED CORRECT:

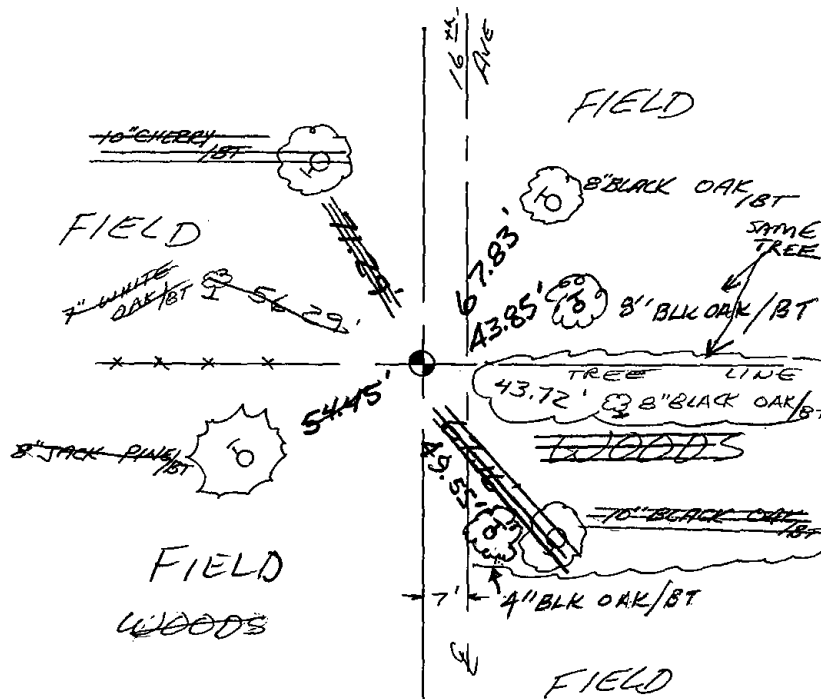
Gregory P. Rhinehart
Registered Land Surveyor

DATE: 1/22/79

TIE SKETCH

Show at least four ties, also fence lines, roads, topo, size and type of witness trees' and if off road - best way to arrive at corner.

WOODS TO SOUTH EAST HAS BEEN CUT BACK LEAVING TREE LINE



MAINTENANCE RECORD

Date	Init.	Remarks
4-22-83	GR-SS	2 NEW TIES
8-20-92	JG	OK
2-5-98	JG	2-GONE, 2-NEW
1-30-03	JG	OK
12-11-07	J-SS	OK



079

ADAMS COUNTY

Survey Monument Record

TYPE OF MONUMENT: Harrison Standard

STATE PLANE COORDINATES: N _____

E _____

ELEVATION — M.S.L. DATUM: _____

THETA ANGLE: _____

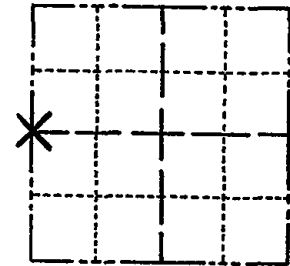
FIELD BOOK: _____ PAGE _____

CORNER NO. 440 ⁽⁷⁹⁾

SECTION 24

TOWN 18

RANGE 5



LOCATION
(Indicated by 'X')

SEAL:

BASIS FOR MONUMENT LOCATION

(Use reverse side if necessary)

Show info such as: History of corner, with reference to Vol. and pg, dates, surveyor; exact description of monument replaced; if location computed, by taped or EDM traverse; landowner remarks, etc.

Monumented point set by Jim Carroll in survey of Southwest Quarter.



OK 7-8-78 RK-SS
3-1-83 GR-SS 1 NEW TIE
OK 8-20-92 - JG
4-GONE, 4-NEW, MON. OK, 2-3-98 - JG
1-GONE, 1-NEW, 1-30-03 - JG
OK, 12-13-07 - JG

CERTIFIED CORRECT:

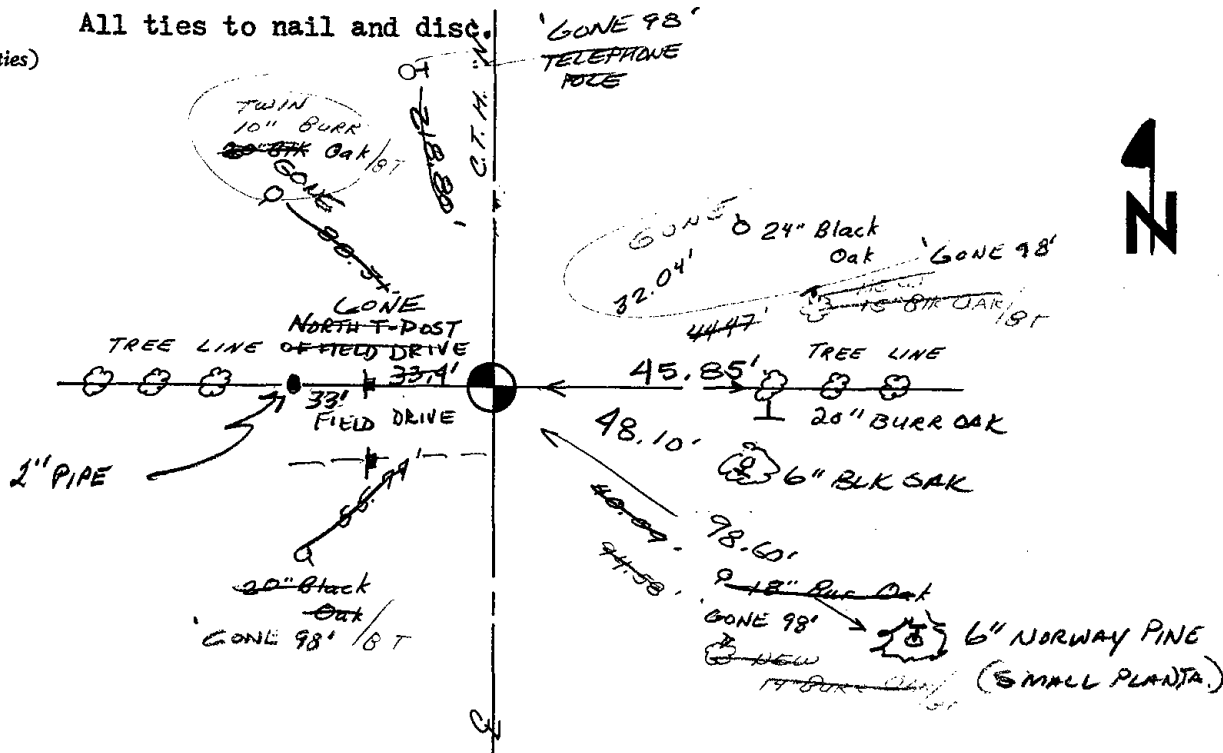
Anthony B. Kiedrowski
Registered Land Surveyor

DATE: July 31, 1974

TIE SKETCH

(Show at least four ties)

All ties to nail and disc.



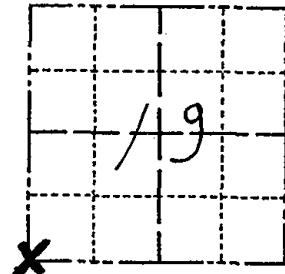


081

Government Land Corner Certificate

ADAMS County
 TYPE OF MONUMENT: 1" X 5' I. PIPE / CAP - IN SWAMP
 STATE PLANE COORDINATES: N (KE-990)
 E _____
 ELEVATION — M.S.L. DATUM: _____
 THETA ANGLE: _____
 FIELD BOOK: 54 PAGE 49
 DRAWN BY: J.S. KEDROWSKI

CORNER NO. 81
 SECTION 19
 TOWN 18 N
 RANGE 5 E



LOCATION
(Indicated by 'X')

BASIS FOR MONUMENT LOCATION

Show info such as: History of corner, with reference to Vol. and pg., dates, surveyor; exact description of monument replaced; if location computed, by taped or EDM traverse; landowner remarks, etc. (Use reverse side if necessary)

Ran EDM/T2 traverse of Section 19-18-5 to determine search areas. Investigation at this location yielded no evidence of the original monument nor any subsequent monumentation.

The location for this corner was determined by the single proportionate method on line between the NW Cor. of 19-18-5 and the $W\frac{1}{4}$ Cor. 30-18-5.

The existing 1" iron pipe at the $W\frac{1}{4}$ Cor. Sec. 19 was not used to proportion in the SW Corner because the pipe at that location ($W\frac{1}{4}$ Cor.) did not "fit" other collateral evidence in Section 19.

SEAL:



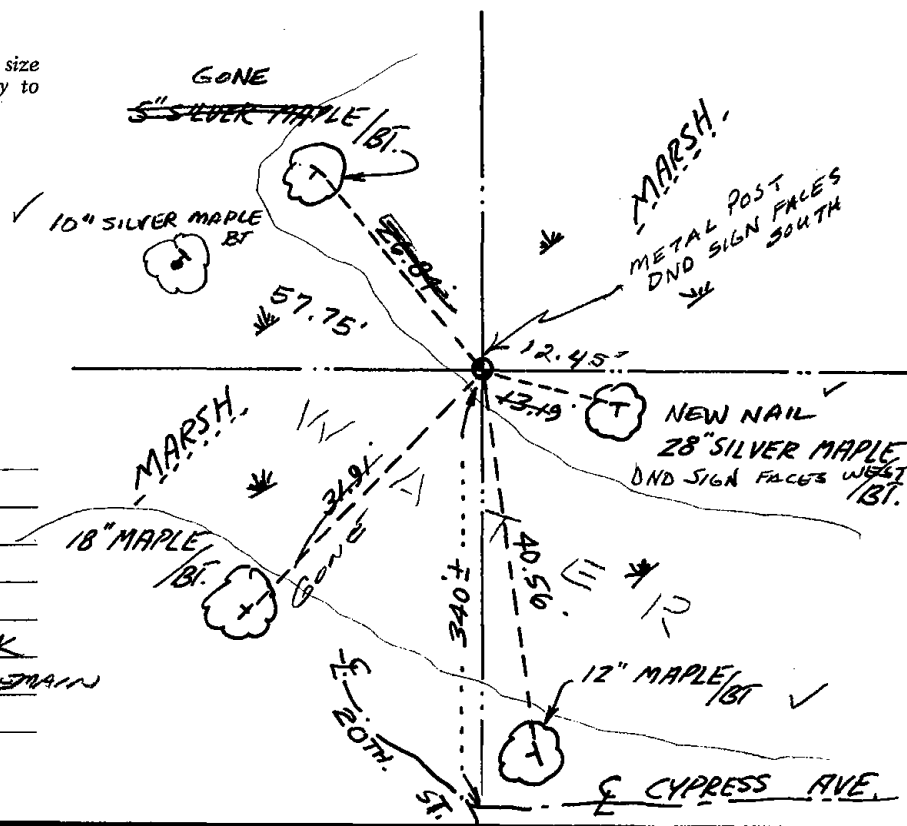
DATA SHOWN HERE ON
CERTIFIED CORRECT:

Gregory P. Rhinehart
Registered Land Surveyor

DATE: Jan 5, 1979

TIE SKETCH

Show at least four ties, also fence lines, roads, topo, size and type of witness trees' and if off road - best way to arrive at corner.



MAINTENANCE RECORD

Date	Init.	Remarks
3-1-83	GR-SS	OK
8-20-92	JG	OK
2-4-98	JG	OK
1-30-03	JG	1-GONE, 1-NEW MON. OK
11-15-07	CS-SS	MON OK 3 TIES REMAIN

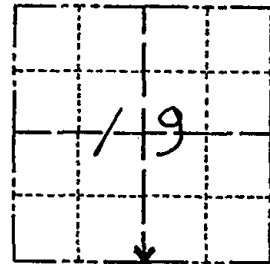


082

Government Land Corner Certificate

ADAMS County
 TYPE OF MONUMENT: Rail road spike ^{Harrison} to be set in the Spring of
 STATE PLANE COORDINATES: N _____ '79
 E _____
 ELEVATION — M.S.L. DATUM: _____
 THETA ANGLE: _____
 FIELD BOOK: 57 PAGE 85
 DRAWN BY: J. S. KEDROWSKI

CORNER NO. 82
 SECTION 19
 TOWN 18 N.
 RANGE 5 E



LOCATION
(Indicated by 'X')

BASIS FOR MONUMENT LOCATION

Show info such as: History of corner, with reference to Vol. and pg., dates, surveyor; exact description of monument replaced; if location computed, by taped or EDM traverse; landowner remarks, etc. (Use reverse side if necessary)

Ran EDM/T2 traverse around Section 19 to determine seach areas in section 19.

AB Kiedrowski dug with backhoe and found neither the the original monument nor any subsequent remonumentation.

This corner was set single proportionate and on line between the adjacent section corners.

SEAL:



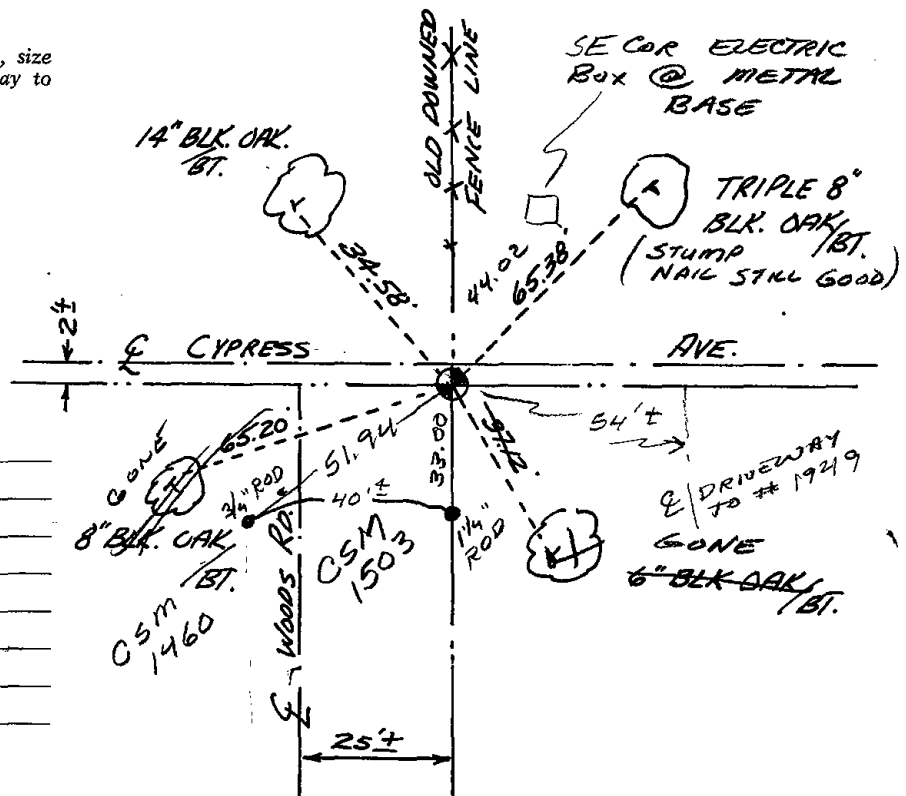
DATA SHOWN HERE ON
CERTIFIED CORRECT:

Gregory P. Rhinehart
Registered Land Surveyor

DATE: Jan 2, 79


TIE SKETCH

Show at least four ties, also fence lines, roads, topo, size and type of witness trees' and if off road - best way to arrive at corner.



MAINTENANCE RECORD

Date	Init.	Remarks
3-1-83	GR-SS	O. K.
8-20-92	JG	OK
2-4-98	JG	OK
1-30-03	JG	1-GONE, 5-LEFT
11-20-07	CS-SS	MON OK - 2 NEW TIES





083

Government Land Corner Certificate

ADAMS County

TYPE OF MONUMENT: P. K. Nail Harrison to be set in
 STATE PLANE COORDINATES: N _____ Spring '79
 E _____

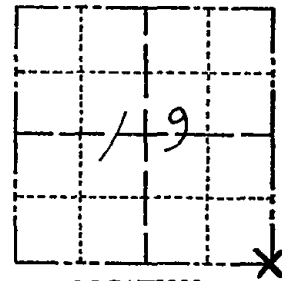
ELEVATION — M.S.L. DATUM: _____

THETA ANGLE: _____

FIELD BOOK: 57 PAGE 86

DRAWN BY: JOHN S. KEDROWSKI

CORNER NO. 83
 SECTION 19
 TOWN 18 N.
 RANGE 5 E.



LOCATION
(Indicated by 'X')

BASIS FOR MONUMENT LOCATION

Show info such as: History of corner, with reference to Vol. and pg., dates, surveyor; exact description of monument replaced; if location computed, by taped or EDM traverse; landowner remarks, etc. (Use reverse side if necessary)

Reset Harrison from Section Summary to the south. Harrison and ties by Sam T. Mullen were destroyed during road construction on "Z".

SEAL:



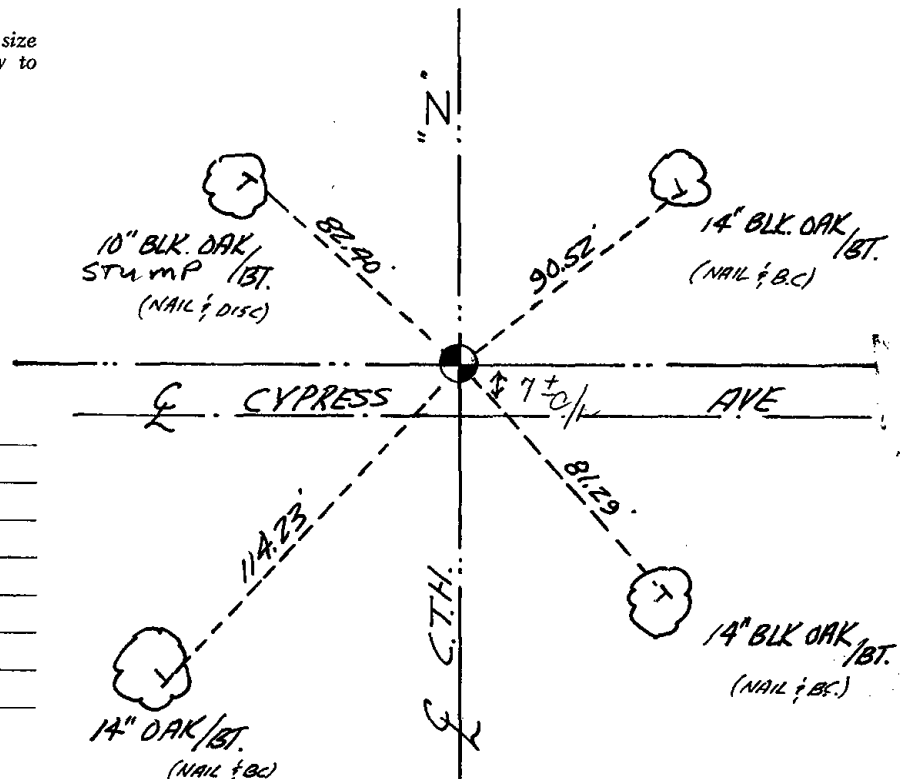
DATA SHOWN HERE ON
CERTIFIED CORRECT:

Gregory P. Rhinehart
Registered Land Surveyor

DATE: Jan 2, 79

TIE SKETCH

Show at least four ties, also fence lines, roads, topo, size and type of witness trees' and if off road - best way to arrive at corner.



MAINTENANCE RECORD

Date	Init.	Remarks
3-1-83	GR-SS	OK
8-20-92	JG	OK
2-4-98	JG	OK
1-30-03	JG	OK
11-20-07	SS-OS	"

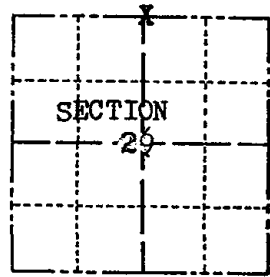


084

Government Land Corner Certificate

ADAMS County
 TYPE OF MONUMENT: Harrison Standard
 STATE PLANE COORDINATES: N _____
 E _____
 ELEVATION — M.S.L. DATUM: _____
 THETA ANGLE: _____
 FIELD BOOK: 71 PAGE 121
 DRAWN BY: G. Rhinehart

CORNER NO. 20 84
 SECTION 29
 TOWN 18
 RANGE 5



LOCATION
(Indicated by 'X')

BASIS FOR MONUMENT LOCATION

Show info such as: History of corner, with reference to Vol. and pg., dates, surveyor; exact description of monument replaced; if location computed, by taped or EDM traverse; landowner remarks, etc. (Use reverse side if necessary)

Dug with backhoe and found nothing.
 Set monument equidistant and on line between adjacent section corners.

SEAL:



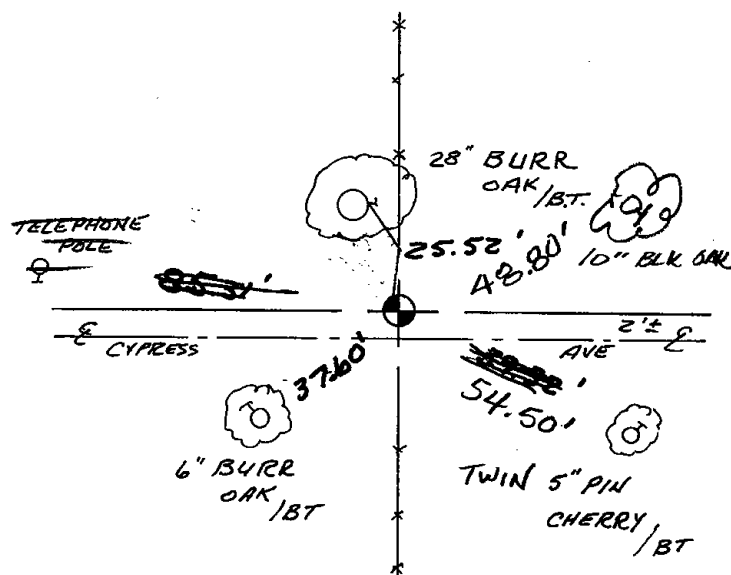
DATA SHOWN HERE ON
 CERTIFIED CORRECT:

Gregory P Rhinehart
 Registered Land Surveyor

DATE: 4-19-79

TIE SKETCH

Show at least four ties, also fence lines, roads, topo, size and type of witness trees and if off road - best way to arrive at corner.



MAINTENANCE RECORD

Date	Init.	Remarks
3-1-83	GR-SS	OK
8-20-92	JG	OK
2-4-98	JG	2-GONE, 2-NEW
1-30-03	JG	OK
11-20-07	CS-SS	"



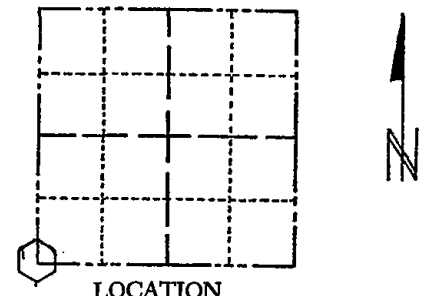
085

ADAMS COUNTY

Survey Monument Record

CORNER NO. 8
 SECTION 21
 TOWN 18
 RANGE 5

TYPE OF MONUMENT: 30" HARRISON
 STATE PLANE COORDINATES: N _____
 E _____
 ELEVATION — M.S.L. DATUM: _____
 THETA ANGLE: _____
 FIELD BOOK: 104 PAGE 40



SEAL: _____
 LOCATION (Indicated by 'X')

BASIS FOR MONUMENT LOCATION

(Use reverse side if necessary)

Show info such as: History of corner, with reference to Vol. and pg, dates, surveyor; exact description of monument replaced; if location computed, by taped or EDM traverse; landowner remarks, etc.

Found nail set monument July 7, 1971

Sam T. Mullen R.L.S. S-981

- OK 11-17-78 RN-SS
- OK 3-1-83 SR-SS
- 1-NEW TIE, MON. OK 8-20-92 - JG
- 1-NEW, MON. OK 2-4-98 - JG
- 1-GONE, 1-30-03 - JG
- OK 11-20-07 CS-SS

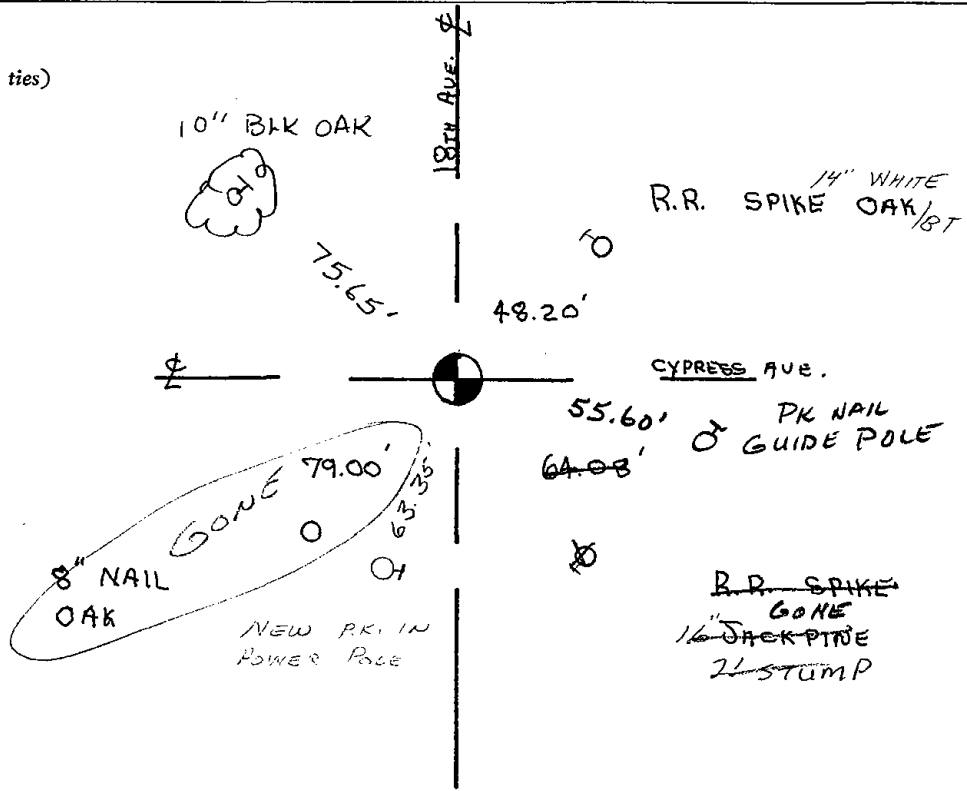
CERTIFIED CORRECT:


Registered Land Surveyor

DATE: _____

TIE SKETCH

(Show at least four ties)







086

ADAMS COUNTY

Survey Monument Record

CORNER NO. 9

SECTION 21

TOWN 18

RANGE 5

TYPE OF MONUMENT: 30" HARRISON

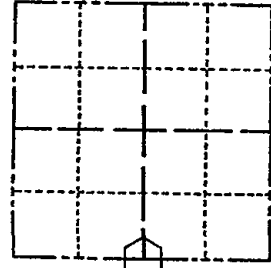
STATE PLANE COORDINATES: N

E

ELEVATION — M.S.L. DATUM:

THETA ANGLE:

FIELD BOOK: 104 PAGE 41



LOCATION (Indicated by 'X')

SEAL:

BASIS FOR MONUMENT LOCATION

(Use reverse side if necessary)

Show info such as: History of corner, with reference to Vol. and pg, dates, surveyor; exact description of monument replaced; if location computed, by taped or EDM traverse; landowner remarks, etc.

Found nail set monument July 7, 1971

Sam T. Mullen R.L.S. S-981

OK 11-17-78 RN-SS
3-1-82 GR-SS 1 NEW TIE
1-TIE GONE, 1-NEW TIE, MON OK, 8-20-92-JG
ALL OK, 2-4-98-JG
OK, 1-30-03-JG
OK 11-20-07 CS-SS

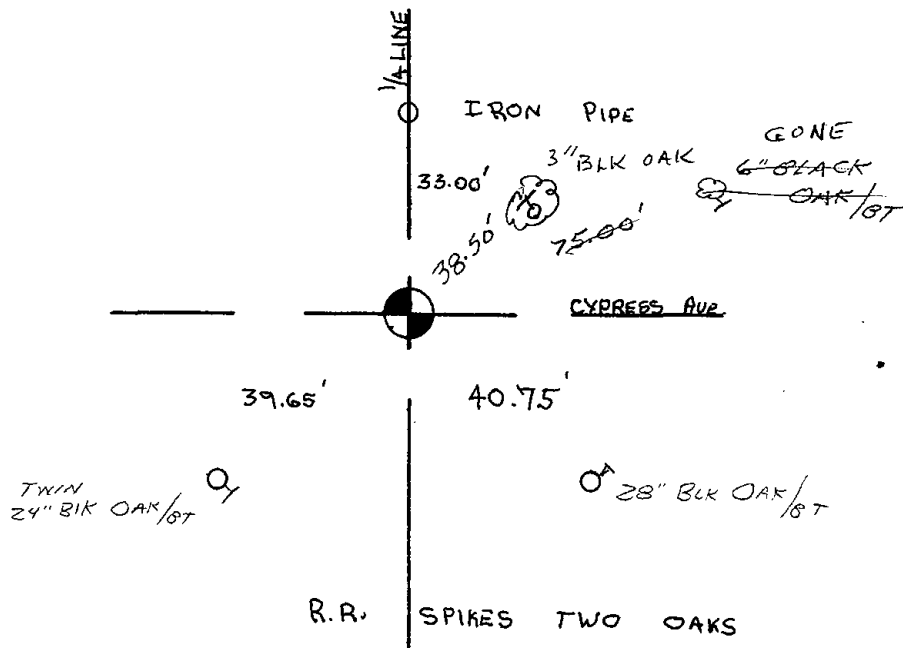
CERTIFIED CORRECT:

Registered Land Surveyor

DATE:

TIE SKETCH

(Show at least four ties)





087

ADAMS COUNTY

Survey Monument Record

TYPE OF MONUMENT: 30" HARRISON

STATE PLANE COORDINATES: N. _____

E. _____

ELEVATION — M.S.L. DATUM: _____

THETA ANGLE: _____

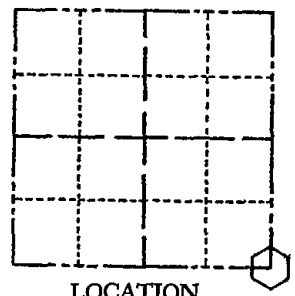
FIELD BOOK: 104 PAGE 45

CORNER NO. 13

SECTION 21

TOWN 18

RANGE 5



LOCATION (Indicated by 'X')

SEAL:

BASIS FOR MONUMENT LOCATION

(Use reverse side if necessary)

Show info such as: History of corner, with reference to Vol. and pg, dates, surveyor; exact description of monument replaced; if location computed, by taped or EDM traverse; landowner remarks, etc.

Set monument

July 8, 1971

Sam T. Mullen R.L.S. S-981

OK 7-8-78 RK-SS

3-1-83 GR-SS 4 NEW TIES

3-TIE GONE, 4 TIES LEFT, MON. OK 8-20-92-JG

1-NEW-2-4-98-JG

OK, 1-29-03-JG

2-NEW 11-20-07 CS-SS

CERTIFIED CORRECT:

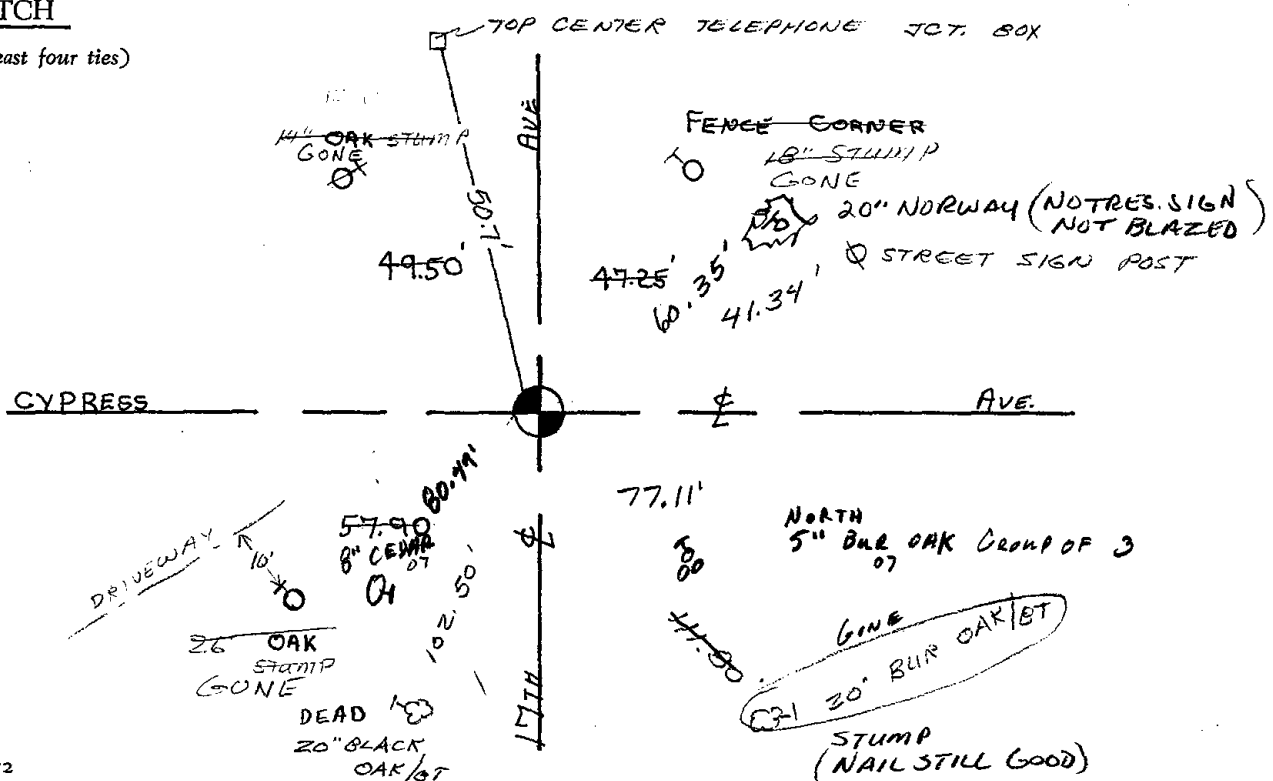
Registered Land Surveyor


DATE: _____

TIE SKETCH

(Show at least four ties)

R.R. SPIKE SET





* 0 8 8 *

088

ADAMS COUNTY

CORNER NO. 139

Survey Monument Record

SECTION 22

TYPE OF MONUMENT: 30" HARRISON

TOWN 18

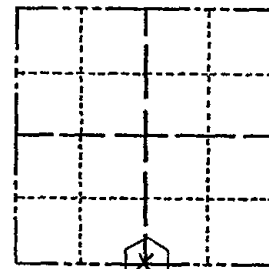
STATE PLANE COORDINATES: N _____
E _____

RANGE 5

ELEVATION — M.S.L. DATUM: _____

THETA ANGLE: _____

FIELD BOOK: 103 PAGE 139



LOCATION
(Indicated by 'X')

SEAL:

BASIS FOR MONUMENT LOCATION

(Use reverse side if necessary)

Show info such as: History of corner, with reference to Vol. and pg, dates, surveyor; exact description of monument replaced; if location computed, by taped or EDM traverse; landowner remarks, etc.

Set 30" Harrison monument on June 20, 1972.

by Anthony Kiedrowski R.L.S. 878

Location determined by expanding on Sam Mullen survey in west $\frac{1}{2}$ of section.

Note. FB 106 lost.

OK 7-8-78 RK-SS
 3-1-83 GR-SS OK
 OK, 8-20-92 - JG
 ALL OK 2-4-98 - JG
 1-GONE, 1-NEW, 1-29-03 - JG
 OK, 12-11-07 - JG - JS



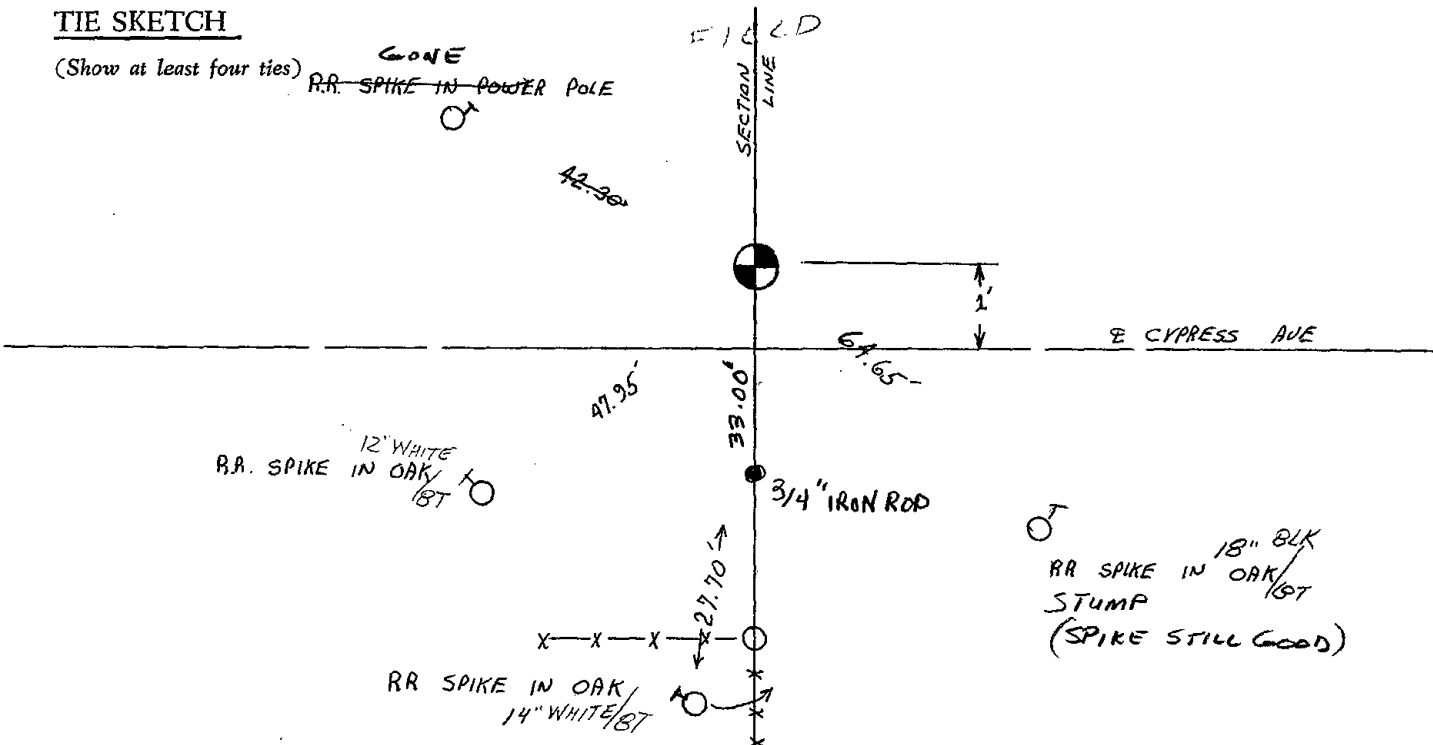
CERTIFIED CORRECT:

Anthony B. Kiedrowski
 Registered Land Surveyor

DATE: 1-16-73

TIE SKETCH

(Show at least four ties)



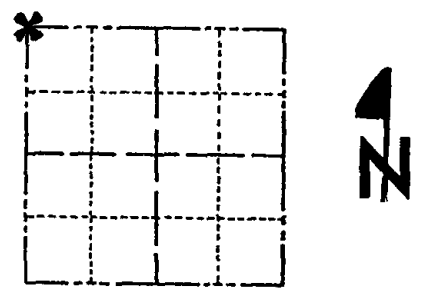


089

Government Land Corner Certificate

ADAMS _____ County
 TYPE OF MONUMENT: HARRISON
 STATE PLANE COORDINATES: N _____
 E _____
 ELEVATION — M.S.L. DATUM: _____
 THETA ANGLE: _____
 FIELD BOOK: 57 (101) PAGE 60 (122)
 DRAWN BY: SCOTT SORENSEN

CORNER NO. 89
 SECTION 26
 TOWN 18
 RANGE 5



LOCATION
(Indicated by 'X')

BASIS FOR MONUMENT LOCATION

Show info such as: History of corner, with reference to Vol. and pg., dates, surveyor; exact description of monument replaced; if location computed, by taped or EDM traverse; landowner remarks, etc. (Use reverse side if necessary)

Excavated with backhoe. Found 7"x8"x18" long irregular shaped sandstone down 12". Existing Harrison monument set by S.T.Mullen was 5' southeast of stone found. Monument set bt STM removed and reset aboved lowered stone.

Stone called for by M.C. Smith, Vol. 1, page 153, Sept., 1912.

SEAL:



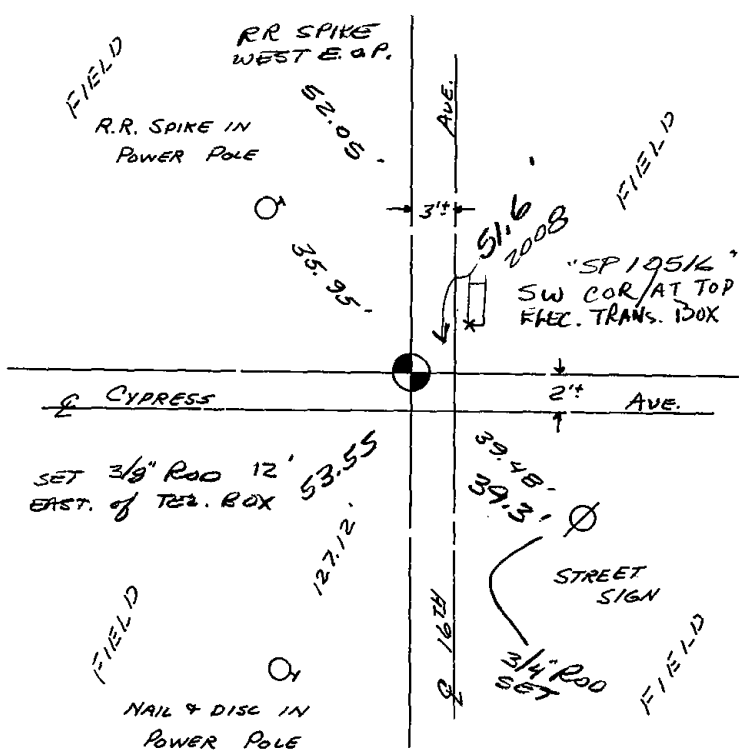
DATA SHOWN HERE ON CERTIFIED CORRECT:

Anthony B. Kiedrowski
 Registered Land Surveyor

DATE: 4/11/78


TIE SKETCH

Show at least four ties, also fence lines, roads, topo, size and type of witness trees' and if off road - best way to arrive at corner.



MAINTENANCE RECORD

Date	Init.	Remarks
3-1-83	GR-SS	OK
8-20-92	JG	1-NEW TIE, MON. OK
2-4-98	JG	OK
1-29-03	JG	OK
8-20-08	KS-SS	

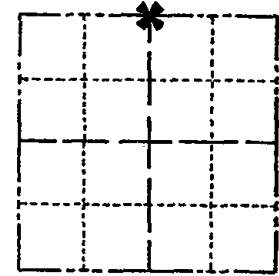


090

Government Land Corner Certificate

ADAMS _____ County
 TYPE OF MONUMENT: HARRISON
 STATE PLANE COORDINATES: N _____
 E _____
 ELEVATION — M.S.L. DATUM: _____
 THETA ANGLE: _____
 FIELD BOOK: 57 (101) PAGE 61 (122)
 DRAWN BY: SCOTT SORENSEN

CORNER NO. 90
 SECTION 26
 TOWN 18
 RANGE 5



LOCATION
(Indicated by 'X')

BASIS FOR MONUMENT LOCATION

Show info such as: History of corner, with reference to Vol. and pg., dates, surveyor; exact description of monument replaced; if location computed, by taped or EDM traverse; landowner remarks, etc. (Use reverse side if necessary)

Excavated with backhoe. Found 6"x6"x6" white sandstone alongside bottom 12" of 4" dia wood post. Stone left in place. Post removed and replaced with Harrison monument.

Witnessed by 72 year old lifetime adjacent resident George Thompson.

SEAL:



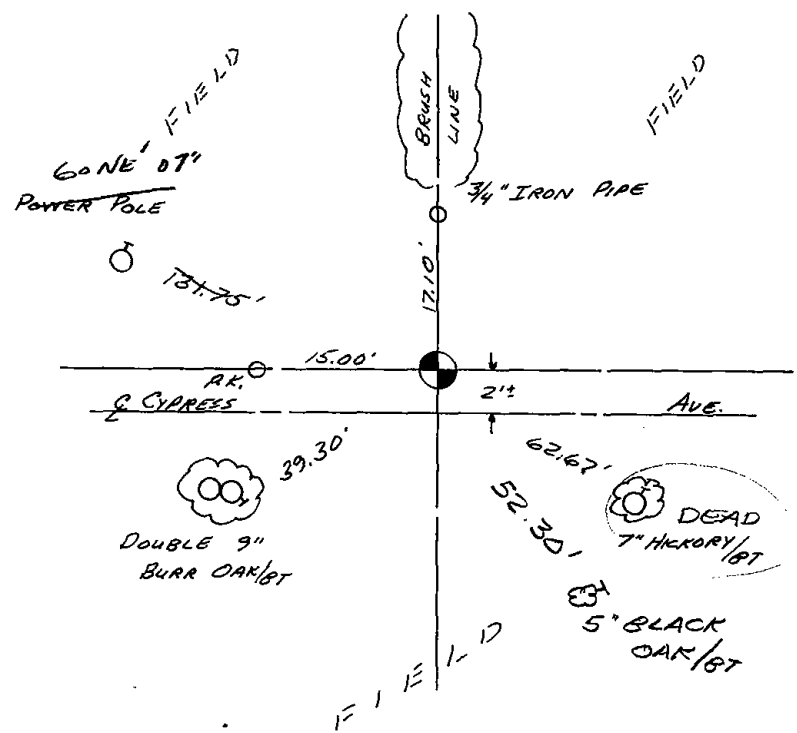
DATA SHOWN HERE ON CERTIFIED CORRECT:

Anthony B. Kiedrowski
 Registered Land Surveyor

DATE: 4/11/78

TIE SKETCH

Show at least four ties, also fence lines, roads, topo, size and type of witness trees' and if off road - best way to arrive at corner.



MAINTENANCE RECORD

Date	Init.	Remarks
3-1-83	GR-SS	1 NEW TIE
8-20-92	JG	OK
2-5-98	JG	OK
1-29-03	JG	OK
12-11-07	SG-JS	1. GONE, MON. OK



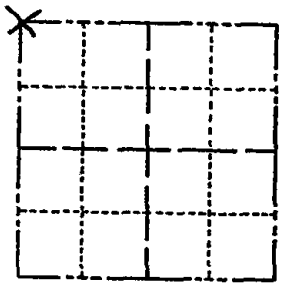
091

ADAMS COUNTY

Survey Monument Record

TYPE OF MONUMENT: Harrison Standard
 STATE PLANE COORDINATES: N _____
 E _____
 ELEVATION — M.S.L. DATUM: _____
 THETA ANGLE: _____
 FIELD BOOK: _____ PAGE _____

CORNER NO. 441 91
 SECTION 25
 TOWN 18
 RANGE 5



LOCATION
(Indicated by 'X')

SEAL:



BASIS FOR MONUMENT LOCATION

(Use reverse side if necessary)

Show info such as: History of corner, with reference to Vol. and pg, dates, surveyor; exact description of monument replaced; if location computed, by taped or EDM traverse; landowner remarks, etc.

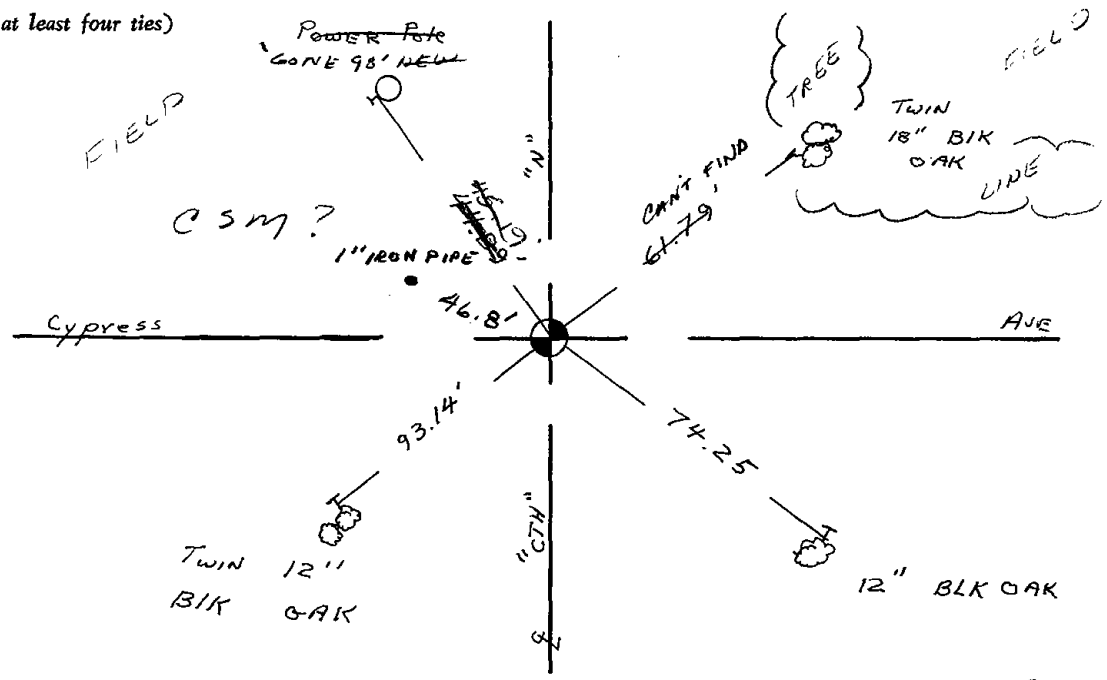
Excavated with backhoe. Found no evidence.
 Monumented PK nail set by Jim Carroll as corner
 for a survey in the Southwest Quarter of Section 24.


OK 7-8-78 RK-SS
 OK 3-1-83 GR-SS
 OK 8-20-92 JG
 1-GONE, 1-NEW, 2-3-98-JG
 1-GONE, 3-LEFT, 1-29-03-JG
 OK, 12-11-07 JG JS

CERTIFIED CORRECT:
Anthony B. Kiedrowski
 Registered Land Surveyor
 DATE: July 31, 1974

TIE SKETCH All ties to nail and disc.

(Show at least four ties)





092

ADAMS COUNTY

Survey Monument Record

TYPE OF MONUMENT: Harrison Standard

STATE PLANE COORDINATES: N _____

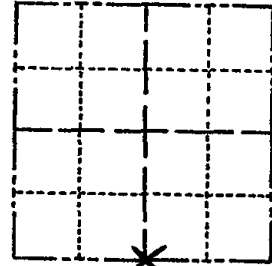
E _____

ELEVATION — M.S.L. DATUM: _____

THETA ANGLE: _____

FIELD BOOK: _____ PAGE _____

CORNER NO. 439 ⁹²
SECTION 24
TOWN 18
RANGE 5



LOCATION
(Indicated by 'X')

SEAL:

BASIS FOR MONUMENT LOCATION

(Use reverse side if necessary)

Show info such as: History of corner, with reference to Vol. and pg, dates, surveyor; exact description of monument replaced; if location computed, by taped or EDM traverse; landowner remarks, etc.

Excavated area with backhoe. Found no evidence of corner. Monumented hydraulic tubing set by Jim Carroll as corner for a survey in the Southwest Quarter of Section 24.



OK 78-78 PR-SS
3-1-83 GR-SS ADD 2 NEW TIES
1-TIE GONE, MON OK, 8-20-92-JG
OK-2-3-98-JG
OK, 1-29-83-JG
OK, 12-11-07-JG-JS

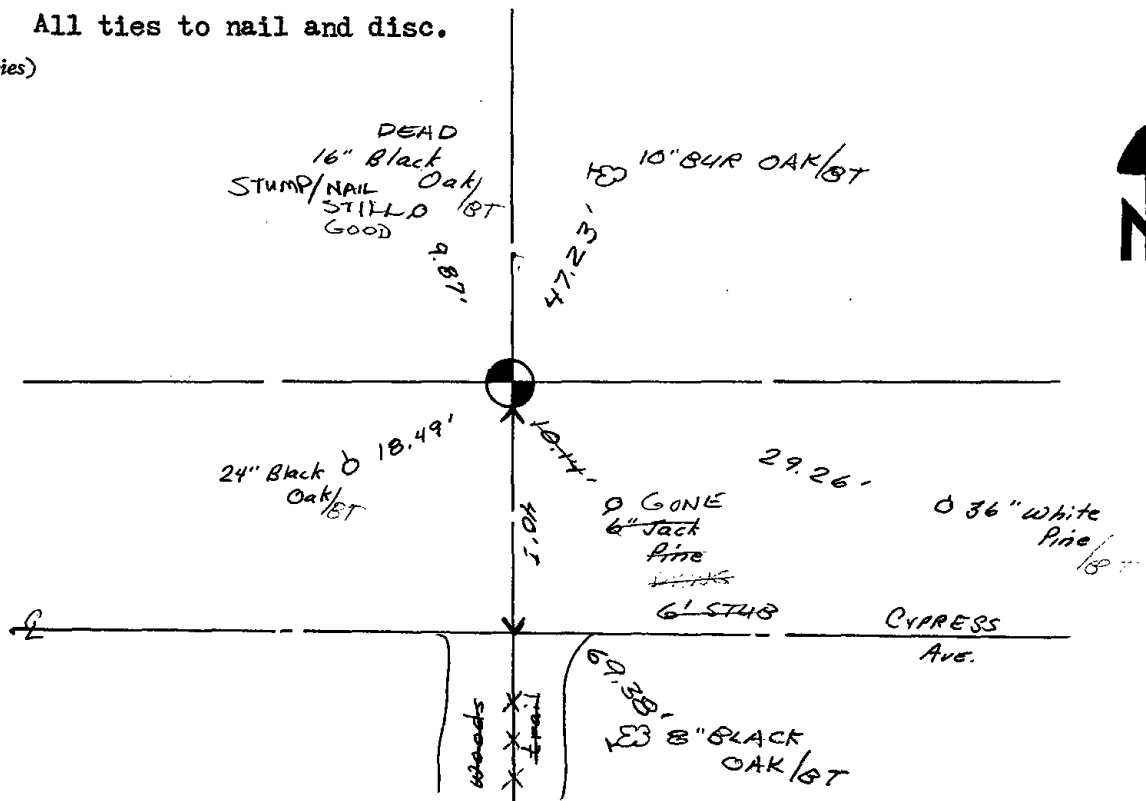
CERTIFIED CORRECT:


Anthony B. Kiedrowski
Registered Land Surveyor

DATE: July 31, 1974

TIE SKETCH All ties to nail and disc.

(Show at least four ties)





095

ADAMS COUNTY

Survey Monument Record

TYPE OF MONUMENT: Standard Harrison

STATE PLANE COORDINATES: N _____

E _____

ELEVATION — M.S.L. DATUM: _____

THETA ANGLE: _____

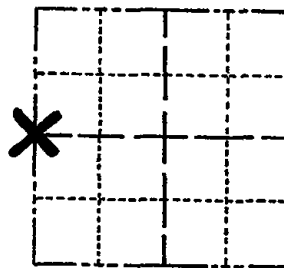
FIELD BOOK: _____ PAGE _____

CORNER NO. 790 ⁽⁹⁵⁾

SECTION 29

TOWN 18

RANGE 5



LOCATION
(Indicated by 'X')

SEAL:

BASIS FOR MONUMENT LOCATION


(Use reverse side if necessary)

Show info such as: History of corner, with reference to Vol. and pg, dates, surveyor; exact description of monument replaced; if location computed, by taped or EDM traverse; landowner remarks, etc.

Ran EDM/transit traverse around Section 32 and to adjacent section corners.

Could find no evidence of the original corner or remonumentation.

Set corner equidistant and on line between adjacent section corners.



CERTIFIED CORRECT:

Dale C. Hagen
Registered Land Surveyor

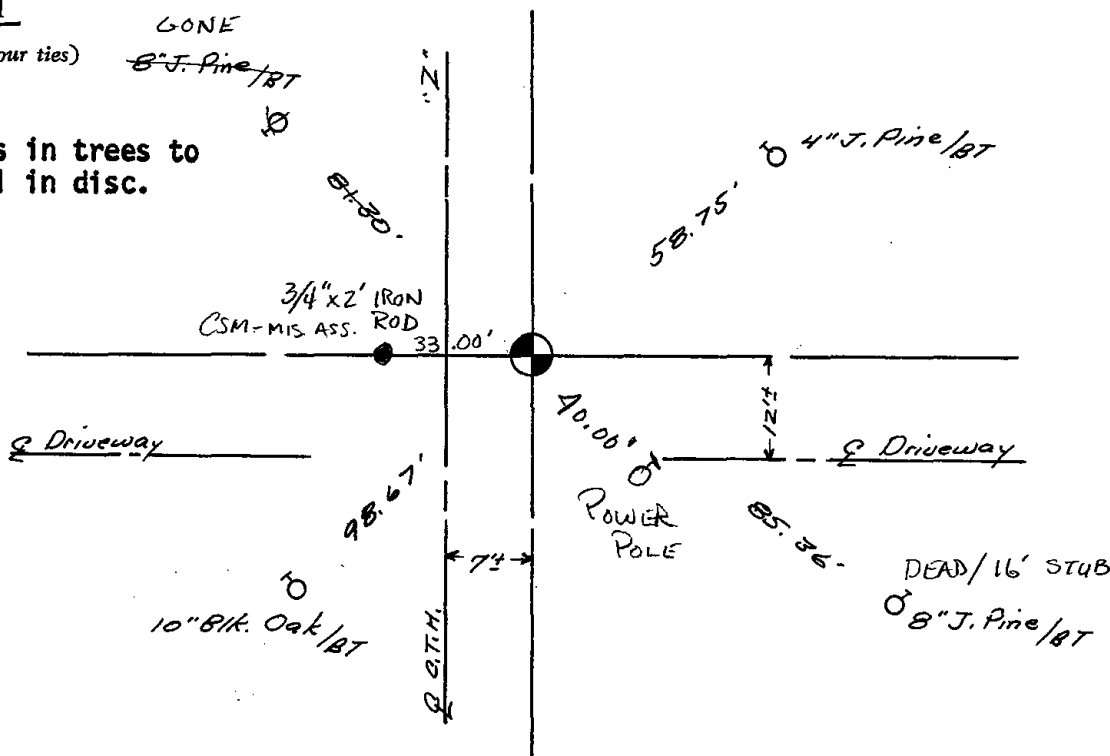
DATE: August 2, 1975

OK 11-17-78 RN-SS
3-1-83 GR-SS OK
1-TIE GONE, 2-NEW TIE, MON.OK, 8-20-92-JG
ALL OK - 2-4-98.-JG
OK, 1-30-93-JG
OK, 12-18-07-JG

TIE SKETCH

(Show at least four ties)

NOTE: Ties in trees to nail in disc.







096

ADAMS COUNTY

Survey Monument Record

TYPE OF MONUMENT: Standard Harrison

STATE PLANE COORDINATES: N _____

E _____

ELEVATION — M.S.L. DATUM: _____

THETA ANGLE: _____

FIELD BOOK: _____ PAGE _____

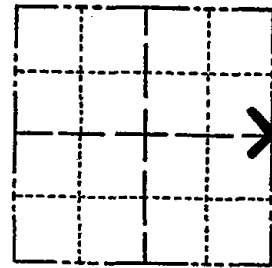
CORNER NO. 788

SECTION 29

TOWN 18

RANGE 5

96



LOCATION
(Indicated by 'X')

SEAL:

BASIS FOR MONUMENT LOCATION

(Use reverse side if necessary)

Show info such as: History of corner, with reference to Vol. and pg, dates, surveyor; exact description of monument replaced; if location computed, by taped or EDM traverse; landowner remarks, etc.

Excavation with backhoe by A.B. Kiedrowski, County Surveyor, yielded no evidence of the original corner or any remonumentation.

Set corner equidistant and on line between adjacent section corners.



OK 11-17-78 RN-SS
3-1-83 GR-SS OK
9-2-92 JG-OK
1-NEW, 2-4-98-JG
1-GONE, 4-LEFT, 1-30-03-JG
1-NEW 11-20-07 CG-SS

CERTIFIED CORRECT:

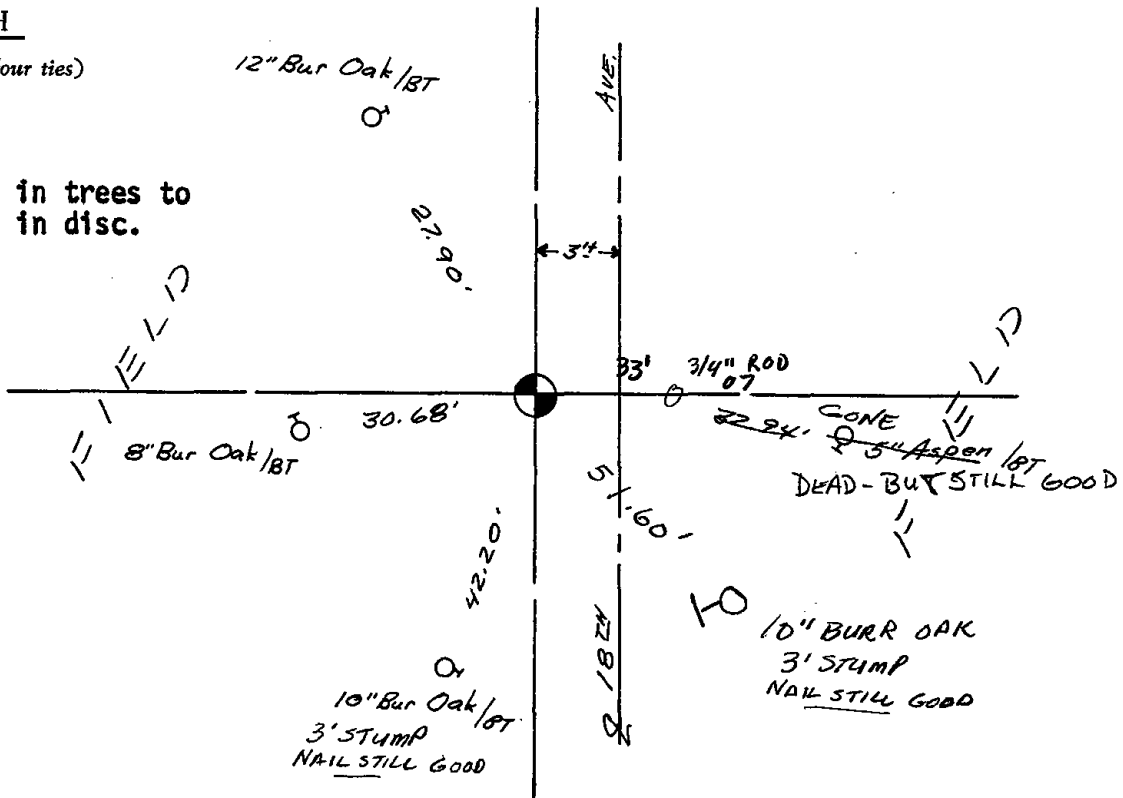
Dale C. Hagen
Registered Land Surveyor

DATE: August 7, 1975


TIE SKETCH

(Show at least four ties)

NOTE: Ties in trees to nail in disc.







097

Government Land Corner Certificate

ADAMS County

TYPE OF MONUMENT: HARRISON

STATE PLANE COORDINATES: N _____
E _____

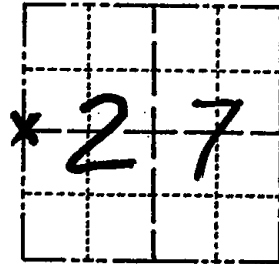
ELEVATION — M.S.L. DATUM: _____

THETA ANGLE: _____

FIELD BOOK: 66 PAGE 191

DRAWN BY: G. RHINEHART

CORNER NO. 97
SECTION 27
TOWN 18
RANGE 5



LOCATION
(Indicated by 'X')

BASIS FOR MONUMENT LOCATION

Show info such as: History of corner, with reference to Vol. and pg., dates, surveyor; exact description of monument replaced; if location computed, by taped or EDM traverse; landowner remarks, etc. (Use reverse side if necessary)

Excavated with backhoe and ~~were~~ ^{were} unable to find any previous monumentation or accessories as recorded in the original notes and Adams County Surveyor Records on page 108 of Vol. 2. Set monument equidistant and on line between adjacent section corners.

SEAL:



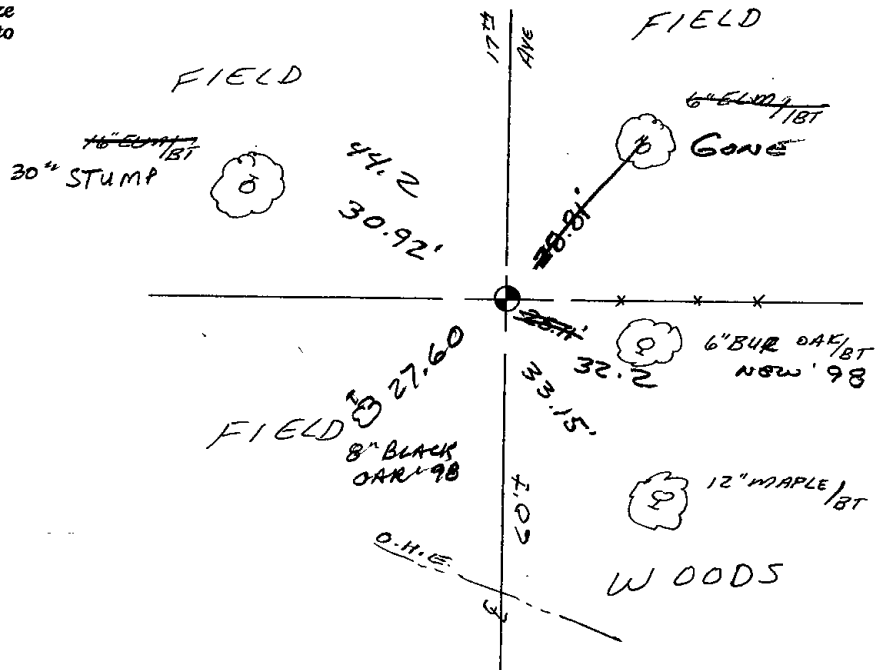
DATA SHOWN HERE ON
CERTIFIED CORRECT:


Gregory P. Rhinehart
Registered Land Surveyor

DATE: June 13, 1979

TIE SKETCH

Show at least four ties, also fence lines, roads, topo, size and type of witness trees and if off road - best way to arrive at corner.



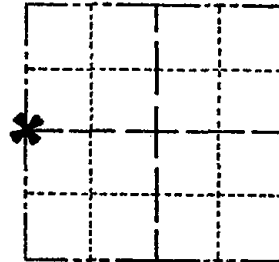


098

Government Land Corner Certificate

ADAMS _____ County
 TYPE OF MONUMENT: HARRISON
 STATE PLANE COORDINATES: N _____
 E _____
 ELEVATION — M.S.L. DATUM: _____
 THETA ANGLE: _____
 FIELD BOOK: 57 (101) PAGE 59 (124)
 DRAWN BY: SCOTT SORENSEN

CORNER NO. 99
 SECTION 26
 TOWN 18
 RANGE 5



LOCATION
(Indicated by 'X')

BASIS FOR MONUMENT LOCATION

Show info such as: History of corner, with reference to Vol. and pg., dates, surveyor; exact description of monument replaced; if location computed, by taped or EDM traverse; landowner remarks, etc. (Use reverse side if necessary)

Excavated with backhoe. Found two 6"x6"x6" white sandstones north and south of bottom 18" of pointed and rotted 3" dia wood post. See sketch. No resurveys of record. Left stones as found.



SEAL:



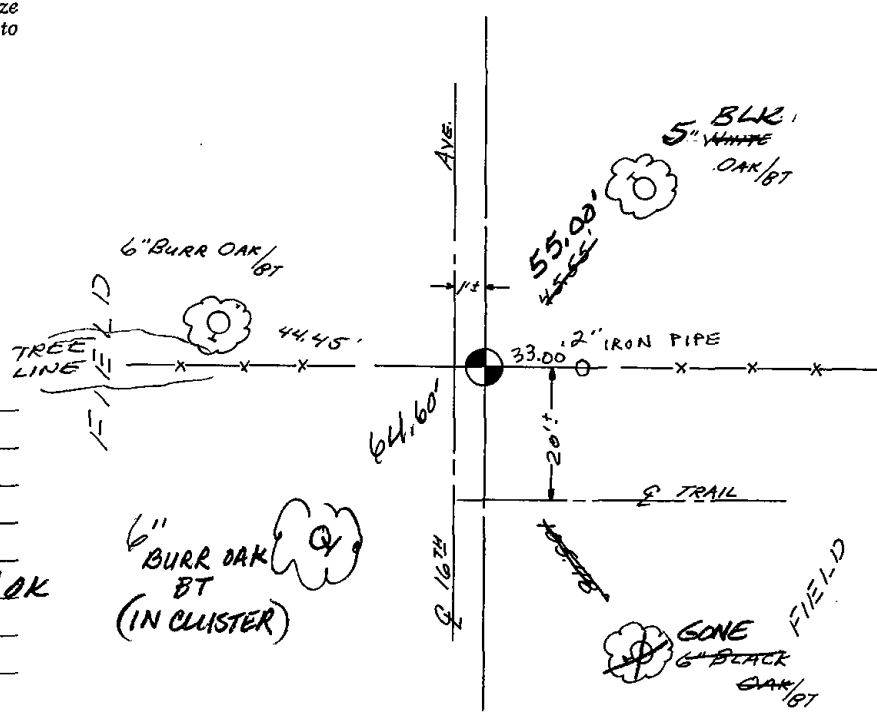
DATA SHOWN HERE ON
CERTIFIED CORRECT:

Anthony B. Kiedrowski
Registered Land Surveyor

DATE: 4/11/78


TIE SKETCH

Show at least four ties, also fence lines, roads, topo, size and type of witness trees' and if off road - best way to arrive at corner.



MAINTENANCE RECORD

Date	Init.	Remarks
3-1-83	GR-SS	OK
9-2-92	JG	1-NEW TIE
2-5-98	JG	1-GONE, 1-NEW
1-29-03	JG	1-GONE, 1-NEW, MON. OK
12-11-07	JG-JS	OK





099

ADAMS COUNTY

Survey Monument Record

TYPE OF MONUMENT: Harrison Standard

STATE PLANE COORDINATES: N _____

E _____

ELEVATION — M.S.L. DATUM: _____

THETA ANGLE: _____

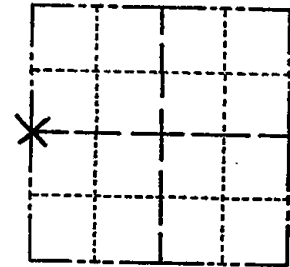
FIELD BOOK: _____ PAGE _____

CORNER NO. 444

SECTION 25

TOWN 18

RANGE 5



LOCATION
(Indicated by 'X')

SEAL:

BASIS FOR MONUMENT LOCATION

(Use reverse side if necessary)

Show info such as: History of corner, with reference to Vol. and pg, dates, surveyor; exact description of monument replaced; if location computed, by taped or EDM traverse; landowner remarks, etc.

Excavated area with backhoe opposite fence line. Found no evidence. Point established on line and equi-distant between section corners.



OK 7-8-78 RK-SS

TOP BROKEN - BOTTOM IN PLACE - 2 NEW TIES
3-1-83 GR-SS

9-2-92 - JG - OK

1 - GONE 1 - NEW, 2-3-98 - JG
2 - NEW, 5-1-03 - JG

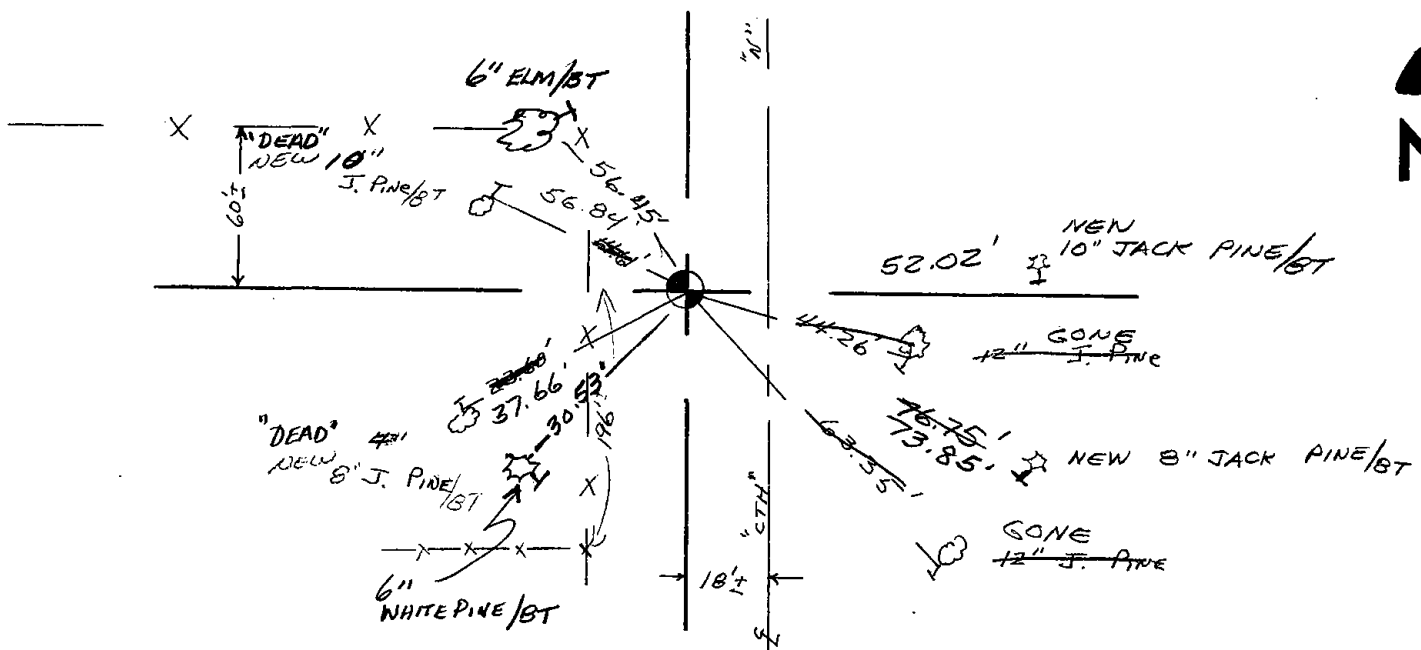
CERTIFIED CORRECT:


Anthony B. Kiedrowski
Registered Land Surveyor

DATE: July 31, 1974

TIE SKETCH OK, 12-11-07, SG-SS All ties to nail and disc.

(Show at least four ties)





102

ADAMS COUNTY

Survey Monument Record

TYPE OF MONUMENT: Standard Harrison

STATE PLANE COORDINATES: N _____

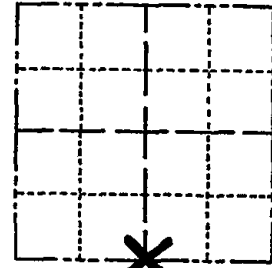
E _____

ELEVATION — M.S.L. DATUM: _____

THETA ANGLE: _____

FIELD BOOK: _____ PAGE _____

CORNER NO. 791
SECTION 30
TOWN 18
RANGE 5



LOCATION
(Indicated by 'X')

SEAL:

BASIS FOR MONUMENT LOCATION


(Use reverse side if necessary)

Show info such as: History of corner, with reference to Vol. and pg, dates, surveyor; exact description of monument replaced; if location computed, by taped or EDM traverse; landowner remarks, etc.

Ran EDM/transit traverse around Section 32 and to adjacent section corners to determine search areas.

Excavation with backhoe yielded no evidence of the original corner or any remonumentation.

Set corner proportionally and on line between adjacent section corners.



- OK 11-17-78 RN-SS
- OK 3-1-83 GR-SS
- OK 8-20-92 JG
- OK 2-4-98-JG
- 1-GONE, 1-NEW, 1-30-03-JG

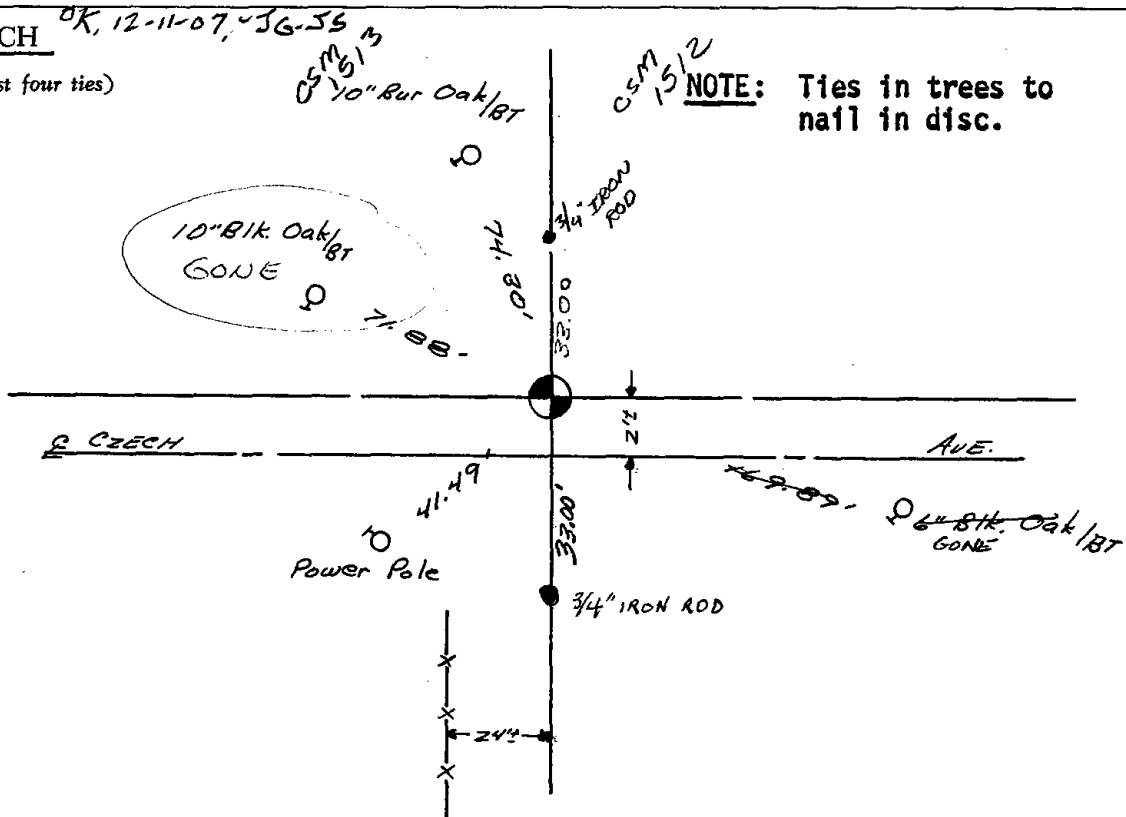
CERTIFIED CORRECT

Dale Hagen
Registered Land Surveyor

DATE: August 7, 1975

TIE SKETCH

(Show at least four ties)



NOTE: Ties in trees to nail in disc.





103

ADAMS COUNTY

Survey Monument Record

TYPE OF MONUMENT: Standard Harrison

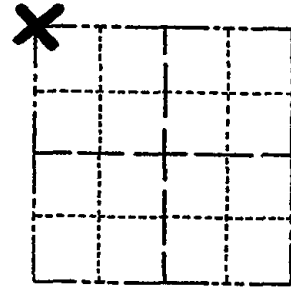
STATE PLANE COORDINATES: N _____
E _____

ELEVATION — M.S.L. DATUM: _____

THETA ANGLE: _____

FIELD BOOK: _____ PAGE _____

CORNER NO. 792
SECTION 32
TOWN 18
RANGE 5



LOCATION
(Indicated by 'X')

SEAL:

BASIS FOR MONUMENT LOCATION

(Use reverse side if necessary)

Show info such as: History of corner, with reference to Vol. and pg, dates, surveyor; exact description of monument replaced; if location computed, by taped or EDM traverse; landowner remarks, etc.

Ran EDM/transit traverse around Section 32 and to adjacent section corners.

Could find no evidence of the original corner or subsequent remonumentation by excavation with backhoe.

Set corner at record distance from Northeast corner of Section 32 as recorded in Volume 1, Page 193 of Adams County Survey records and as completed by M.C. Smith, County Surveyor, on April, 1914.



OK 11-17-78 RN-SS
3-TIES GONE, 3-NEW TIES, MON. OK. 8-20-92-JG
ALL OK 2-4-98-JG
OK, 1-30-03-JG
OK, 12-11-07-JG-SS

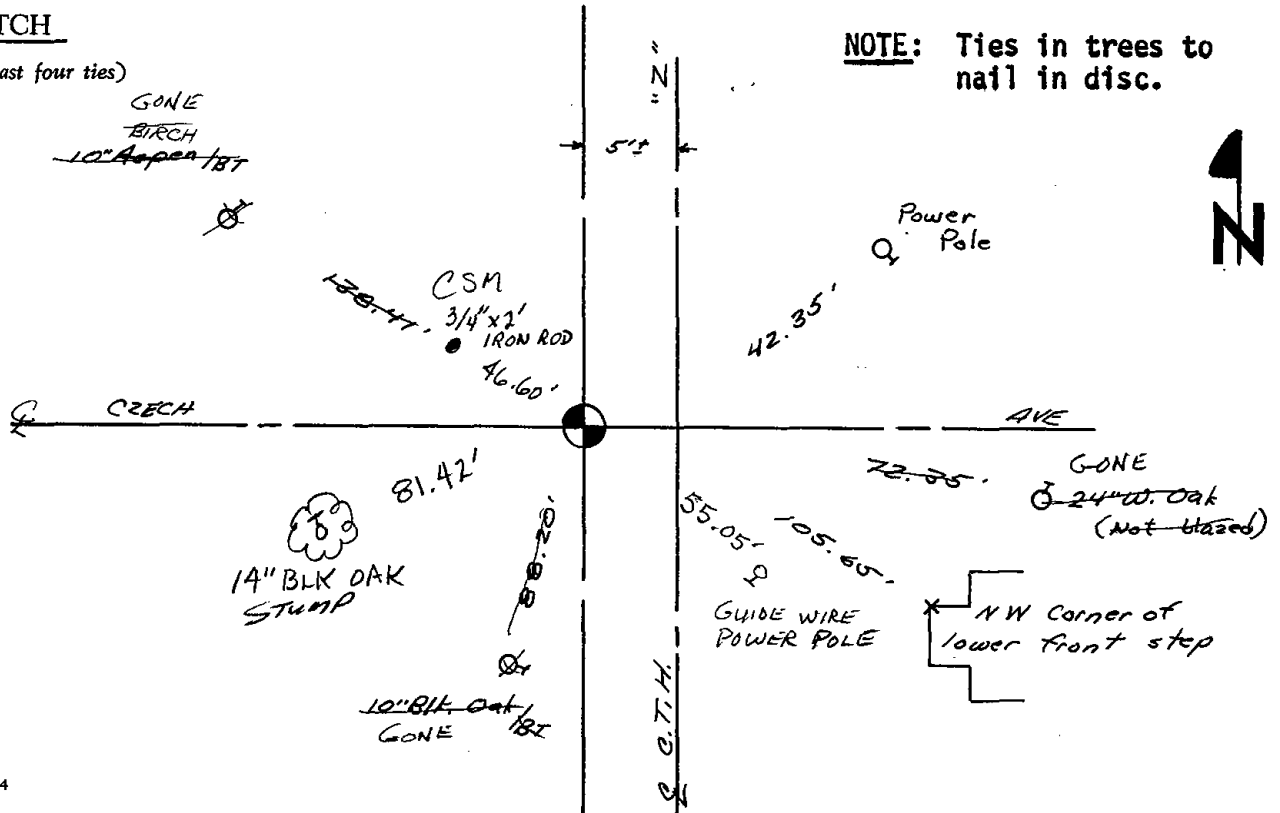
CERTIFIED CORRECT:

Dale C. Hagen
Registered Land Surveyor

DATE: August 7, 1975

TIE SKETCH

(Show at least four ties)



NOTE: Ties in trees to nail in disc.





104

ADAMS COUNTY
Survey Monument Record

TYPE OF MONUMENT: Standard Harrison

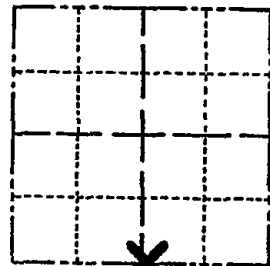
STATE PLANE COORDINATES: N _____
 E _____

ELEVATION — M.S.L. DATUM: _____

THETA ANGLE: _____

FIELD BOOK: _____ PAGE _____

CORNER NO. 789⁽¹⁰⁴⁾
 SECTION 29
 TOWN 18
 RANGE 5



LOCATION
 (Indicated by 'X')

SEAL:

BASIS FOR MONUMENT LOCATION

(Use reverse side if necessary)

Show info such as: History of corner, with reference to Vol. and pg, dates, surveyor; exact description of monument replaced; if location computed, by taped or EDM traverse; landowner remarks, etc.

Ran EDM/transit traverse around Section 32 and to adjacent section corners to determine search areas.

Excavation by A.B. Kiedrowski, County Surveyor, yielded no evidence of the corner or any subsequent remonumentation.

Set corner equidistant and on line between adjacent section corners.



CERTIFIED CORRECT:

Dale C. Hagen
 Registered Land Surveyor

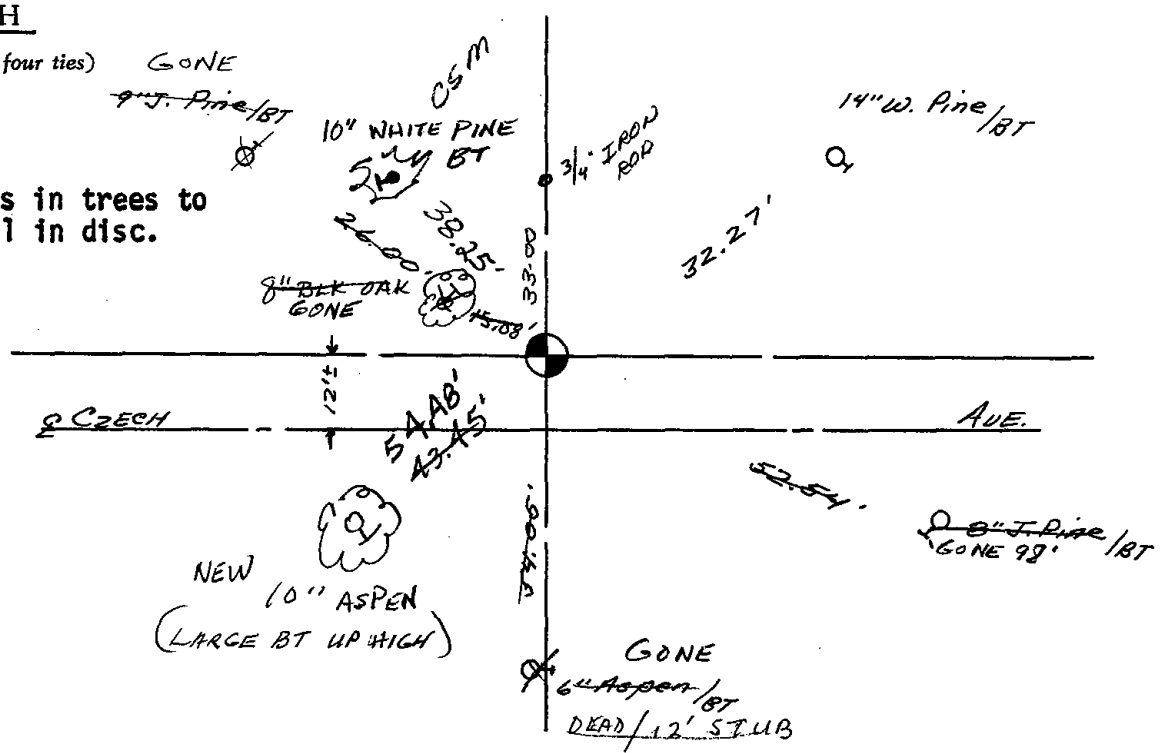
DATE: August 7, 1975

OK 11-17-78 RN-SS
 3-1-83 GR-SS OK
 1-TIE GONE, 2-NEW TIES, MON. OK, 8-20-92 - JG
 1-GONE, 4 TIES LEFT, 2-4-98 - JG
 3-GONE, 2-NEW, MON. OK, 1-30-03 - JG
~~OK 11-20-07 GS-SS~~

TIE SKETCH

(Show at least four ties) GONE

NOTE: Ties in trees to nail in disc.





105

ADAMS COUNTY

Survey Monument Record

TYPE OF MONUMENT: Harrison Standard

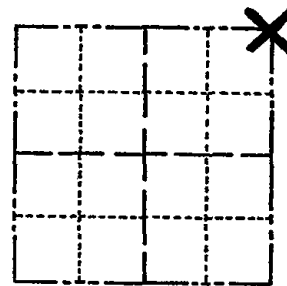
STATE PLANE COORDINATES: N _____
E _____

ELEVATION — M.S.L. DATUM: _____

THETA ANGLE: _____


FIELD BOOK: 101 PAGE 6

CORNER NO. 196
SECTION 32
TOWN 18
RANGE 5



LOCATION
(Indicated by 'X')

SEAL:



CERTIFIED CORRECT
Dale C. Hagen
Registered Land Surveyor
DATE: 7/23/75

BASIS FOR MONUMENT LOCATION

(Use reverse side if necessary)

Show info such as: History of corner, with reference to Vol. and pg, dates, surveyor; exact description of monument replaced; if location computed, by taped or EDM traverse; landowner remarks, etc.

Excavated with backhoe. Found 7x7x15" pointed sandstone set by M.C.Smith in April of 1914, per Vol 1, page 193 of County Surveyor Records. Location verified by EDM traverse.

(Also see 1/183)

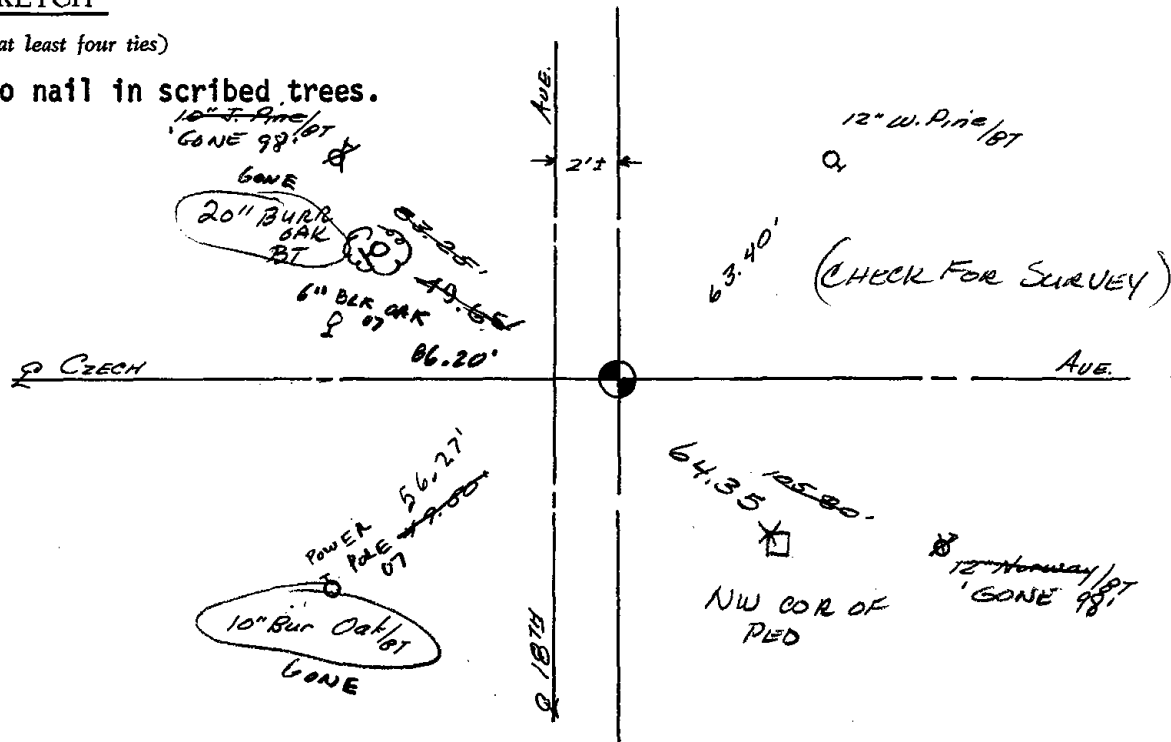
Lowered stone and set Harrison on top.

OK 11-17-78 RN-SS
OK 3-1-83 GR-SS
OK 8-18-92 BS
2-GONE, 2-NEW, 2-4-98-JG
OK, 1-30-03-JG
2-GONE, 2-NEW 11-20-07 CS, SS


TIE SKETCH

(Show at least four ties)

Ties to nail in scribed trees.







* 1 0 6 *

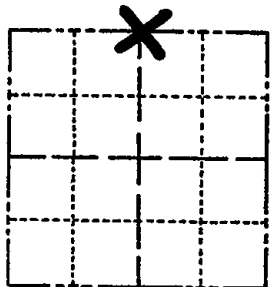
106

ADAMS COUNTY

Survey Monument Record

TYPE OF MONUMENT: Standard Harrison
 STATE PLANE COORDINATES: N _____
 E _____
 ELEVATION — M.S.L. DATUM: _____
 THETA ANGLE: _____
 FIELD BOOK: _____ PAGE _____

CORNER NO. 794
 SECTION 33
 TOWN 18
 RANGE 5



LOCATION
(Indicated by 'X')

BASIS FOR MONUMENT LOCATION


(Use reverse side if necessary)

Show info such as: History of corner, with reference to Vol. and pg, dates, surveyor; exact description of monument replaced; if location computed, by taped or EDM traverse; landowner remarks, etc.

Excavation with backhoe by A.B. Kiedrowski, County Surveyor, yielded no evidence of the original corner or any remonumentation.

Set corner equidistant and on line between adjacent section corners.

SEAL:



CERTIFIED CORRECT:

Dale C. Hagen
Registered Land Surveyor

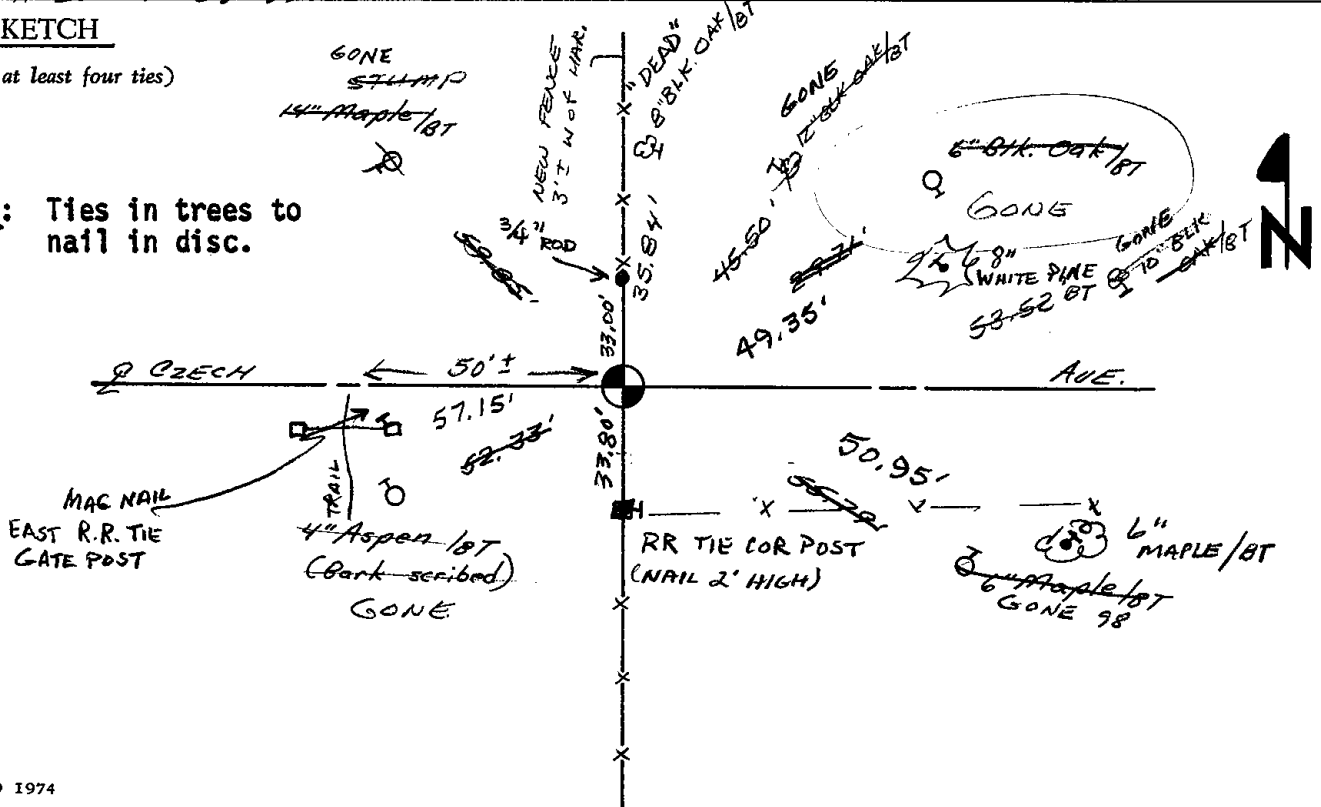
DATE: August 7, 1975

- OK 11-17-78 RD-55
- 3 NEW TIES 3-1-83 GR-55
- OK 8-18-92 BS
- 1-GONE, 1-NEW, 2-4-98-JG
- 3-GONE, 4-NEW, 2-21-03-JG
- OK 11-20-07 CS-55

TIE SKETCH

(Show at least four ties)

NOTE: Ties in trees to nail in disc.







107

ADAMS COUNTY

RR SPIKE '08

107

CORNER NO. 324

Survey Monument Record

SECTION 34

TYPE OF MONUMENT: ~~Harrison Standard~~

TOWN 18

STATE PLANE COORDINATES: N _____

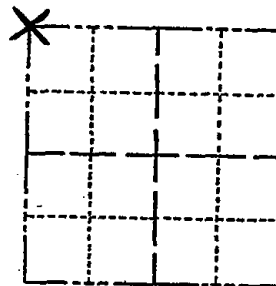
RANGE 5

E _____

ELEVATION - M.S.L. DATUM: _____

THETA ANGLE: _____

FIELD BOOK: 108 PAGE 120



LOCATION (Indicated by 'X')

SEAL:

BASIS FOR MONUMENT LOCATION

(Use reverse side if necessary)

Show info such as: History of corner, with reference to Vol. and pg, dates, surveyor; exact description of monument replaced; if location computed, by taped or EDM traverse; landowner remarks, etc.

Excavated with backhoe. Found bottom of old post and monumented same.



OK 7-8-73 PR-SS

OK 3-1-83 GR-SS

OK 8-18-92 BS

2-GONE, 2-NEW, 2-4-98-JG

2-GONE, 2-NEW, MON. OK, 1-29-03-JG

REMOVED HARRISON FOR ROAD CONSTR. 5-13-04 JG-DA

CERTIFIED CORRECT:

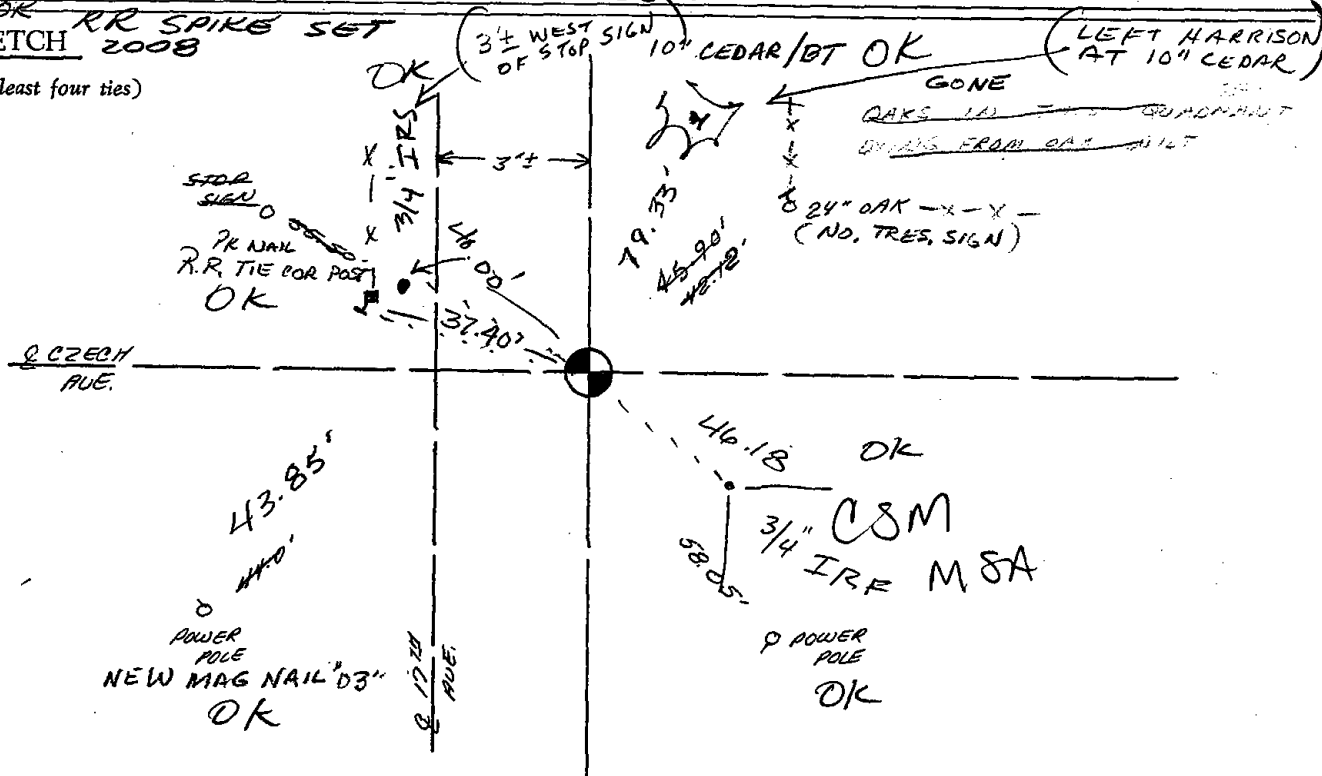
Anthony B. Kiedrowski

Registered Land Surveyor

DATE: July 1973

TIES OK RR SPIKE SET TIE SKETCH 2008

(Show at least four ties)



ADAMS COUNTY

CORNER NO. 324

Survey Monument Record

SECTION 34

TYPE OF MONUMENT: Harrison Standard

TOWN 18

STATE PLANE COORDINATES: N _____


RANGE 5

E _____

ELEVATION — M.S.L. DATUM: _____

THETA ANGLE: _____

FIELD BOOK: 108 PAGE 120



LOCATION
(Indicated by 'X')


SEAL:

BASIS FOR MONUMENT LOCATION

(Use reverse side if necessary)

Show info such as: History of corner, with reference to Vol. and pg, dates, surveyor; exact description of monument replaced; if location computed, by taped or EDM traverse; landowner remarks, etc.

Excavated with backhoe. Found bottom of old post and monumented same.



OK 7-8-78 RK-SS

OK 3-1-83 GR-SS

OK 8-18-92 BS

2-GONE, 2-NEW, 2-498-JG

2-GONE, 2-NEW, MON. OK, 1-29-03-JG

CERTIFIED CORRECT:

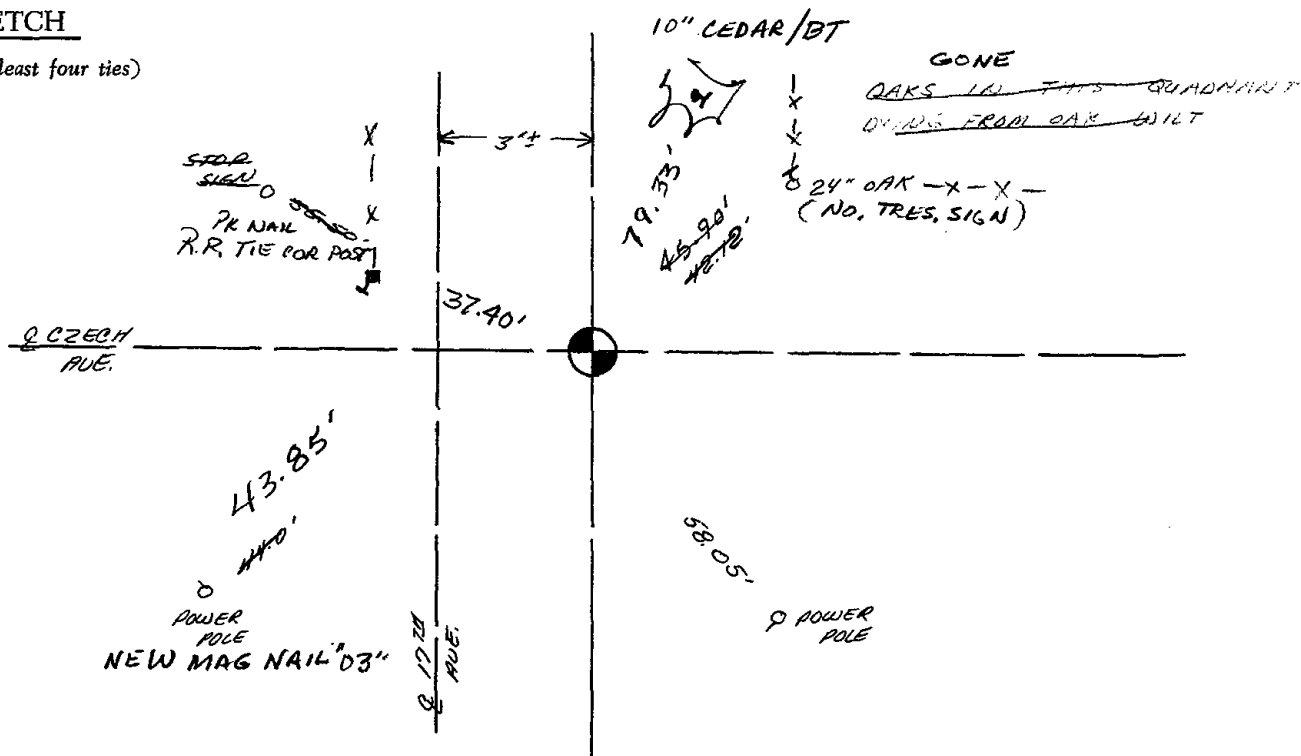
Anthony B. Kiedrowski

Registered Land Surveyor

DATE: July 1973

TIE SKETCH

(Show at least four ties)





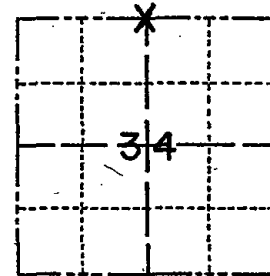
108

ADAMS COUNTY

Survey Monument Record


TYPE OF MONUMENT: HARRISON RR SPIKE 7-29-08
 STATE PLANE COORDINATES: N 7273.74
 ASSUMED E 2801.95
 ELEVATION — M.S.L. DATUM: _____
 THETA ANGLE: _____
 FIELD BOOK: 440 ADAMS PAGE -2-

CORNER NO. 469
 SECTION 34
 TOWN 18 N.
 RANGE 5 E.



LOCATION
(Indicated by 'X')

SEAL:



BASIS FOR MONUMENT LOCATION

(Use reverse side if necessary)

Show info such as: History of corner, with reference to Vol. and pg. dates, surveyor; exact description of monument replaced; if location computed, by taped or EDM traverse; landowner remarks, etc.

LOCATION BY E.D.M. TRAVERSE.

EAST, WEST, & SOUTH, FITS GOOD.
 CENTER OF ROAD EAST & WEST IN
 LINE WITH FENCE TO THE NORTH.
 CO. SURVEYOR (KIEDROWSKI) LOOKED
 FOR CORNER WITH BACKHOE AND FOUND
 NOTHING. SET HARRISON MON. WITH
 TIES. 3-4-74 (SEE BELOW)

OK 7-8-78
 2-1-82 OK-SS OK
 8-18-92 BS OK
 OK-2-4-98-JG
 3-GONE, 4-NEW, MON. OK, 1-29-03-JG

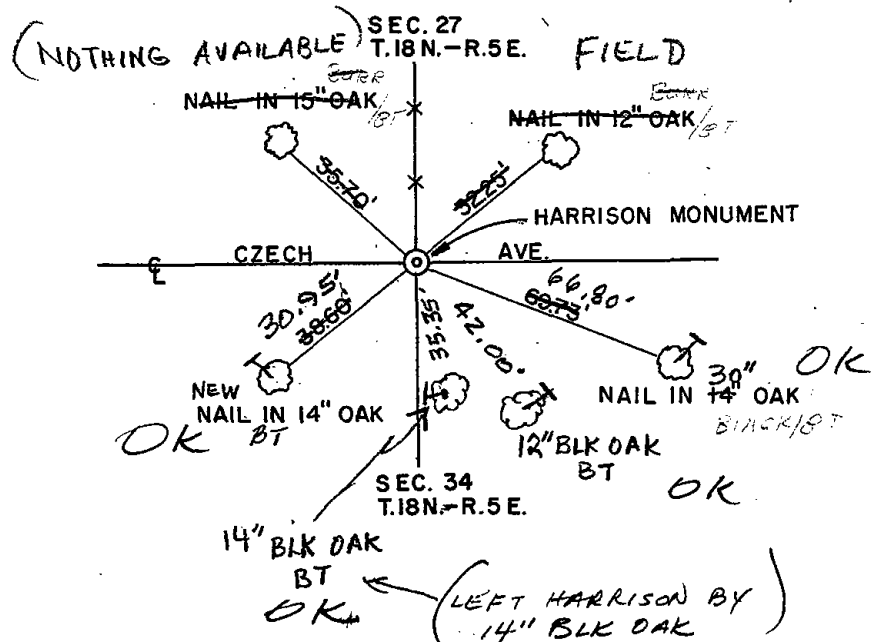
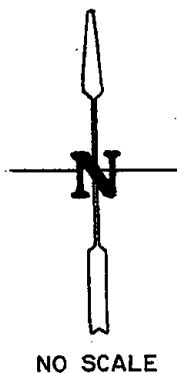
CERTIFIED CORRECT:

Donald L. Mulock

Registered Land Surveyor

DATE: MARCH 7-1974

TIE SKETCH ~~REMOVED HARRISON~~ FOR ROAD CONSTR. 5-13-04 JC-DA
 RR SPIKE SET FROM TIES 7-29-08
 (Show at least four ties) NOTE: NAILS FACING CORNER



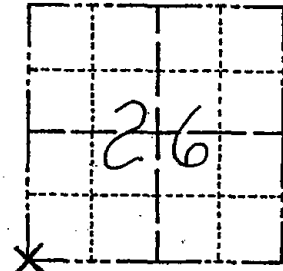


109

Government Land Corner Certificate

ADAMS County
 TYPE OF MONUMENT: HARRISON RR SPIKE 7-29-08
 STATE PLANE COORDINATES: N _____
 E _____
 ELEVATION — M.S.L. DATUM: _____
 THETA ANGLE: _____
 FIELD BOOK: 69 PAGE 70
 DRAWN BY: N.J.

CORNER NO. 109
 SECTION 26
 TOWN 18
 RANGE 5



LOCATION
(Indicated by 'X')

BASIS FOR MONUMENT LOCATION

Show info such as: History of corner, with reference to Vol. and pg., dates, surveyor; exact description of monument replaced; if location computed, by taped or EDM traverse; landowner remarks, etc. (Use reverse side if necessary)

Excavated with backhoe, found nothing.
 This corner is set by extending and doubling
 the West line of the NW $\frac{1}{4}$ of this Section.
 Stones found at the W $\frac{1}{4}$ and NW corners.

SEAL:



DATA SHOWN HERE ON
CERTIFIED CORRECT:

6/22/81

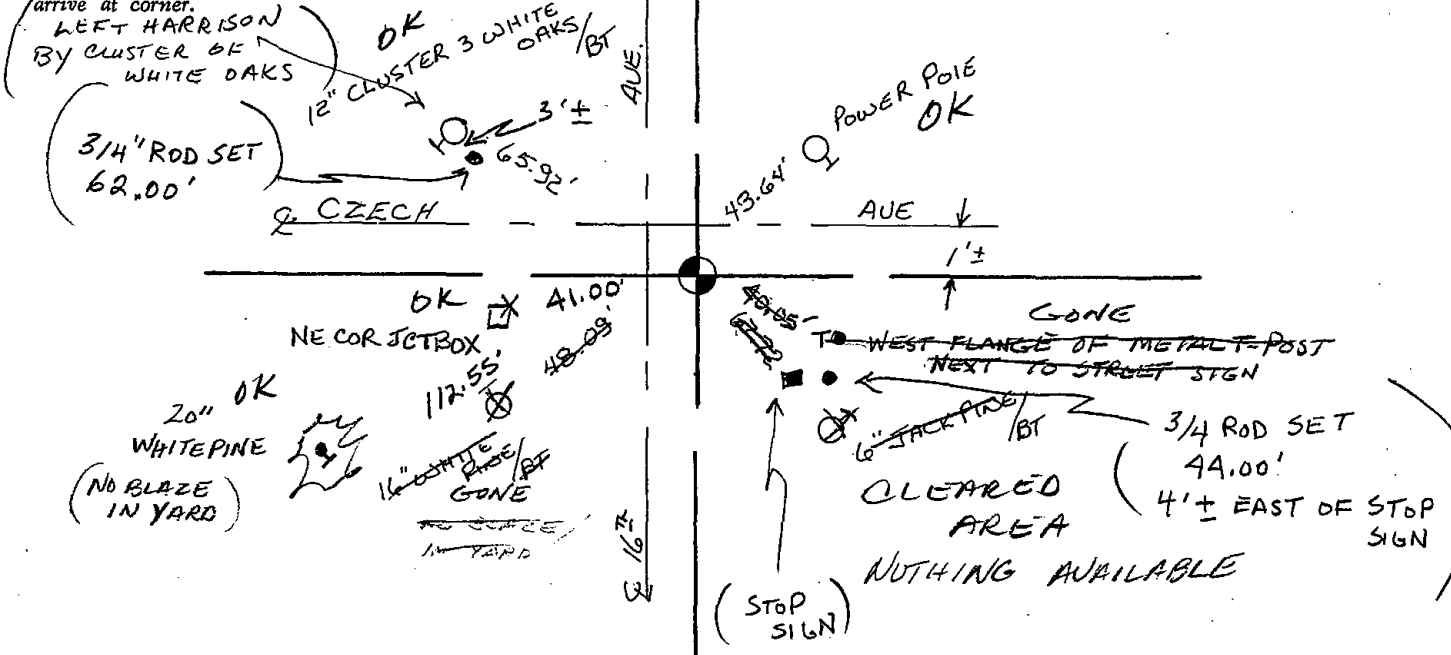
Registered Land Surveyor

DATE: Anthony B. Kiedrowski

TIE SKETCH

REMOVED HARRISON FOR ROAD CONSTR. 5-13-04 JB-DA
ALL TIES ARE OK, RR SPIKE SET 7-29-08

Show at least four ties, also fence lines, roads, topo, size and type of witness trees' and if off road - best way to arrive at corner.





110

ADAMS COUNTY

Survey Monument Record

TYPE OF MONUMENT: HARRISON MONUMENT

STATE PLANE COORDINATES: N _____

E _____

ELEVATION — M.S.L. DATUM: _____

THETA ANGLE: _____

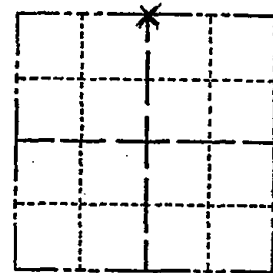
FIELD BOOK: _____ PAGE _____

CORNER NO. 610

SECTION 35

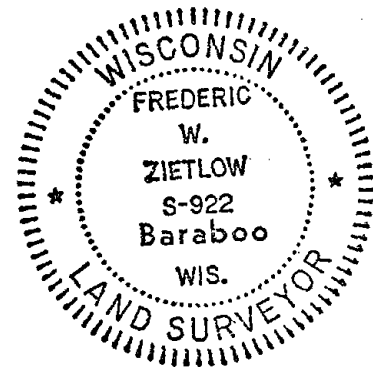
TOWN 18

RANGE 5



LOCATION
(Indicated by 'X')

SEAL:



BASIS FOR MONUMENT LOCATION

(Use reverse side if necessary)

Show info such as: History of corner, with reference to Vol. and pg, dates, surveyor; exact description of monument replaced; if location computed, by taped or EDM traverse; landowner remarks, etc.

Used centerline of Czech Drive and fence line to south. Fit E.D.M. traverse of Section 35 good.

OK 7-23-83 BS 20
3-1-83 GR-SS OK

8-18-92 BS 1-GONE; 1-NEW MON. OK.

1-GONE, 2-NEW, MON. OK, 2-3-99-JG

RETIED 1-29-03, SEE REVERSE SIDE, MON. OK-JG

CERTIFIED CORRECT:

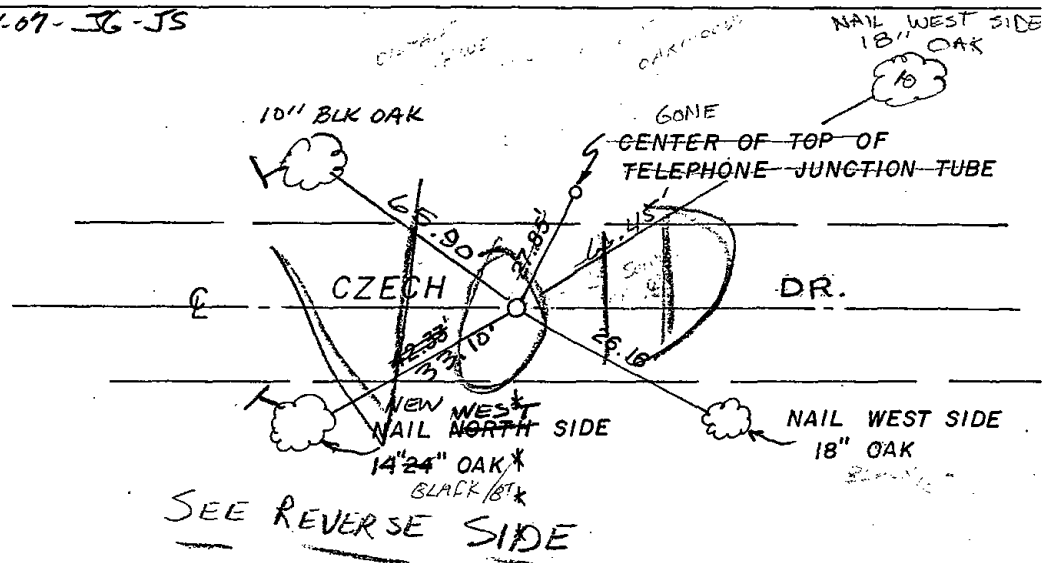
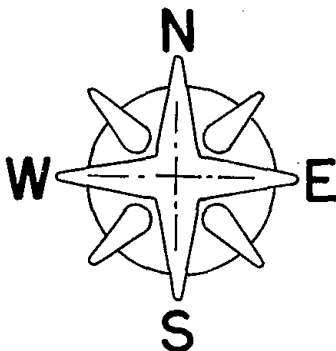
Frederic W. Zietlow

Registered Land Surveyor

DATE: JAN. 29, 1975

TIE SKETCH ALL OK, 12-11-07-JG-JS

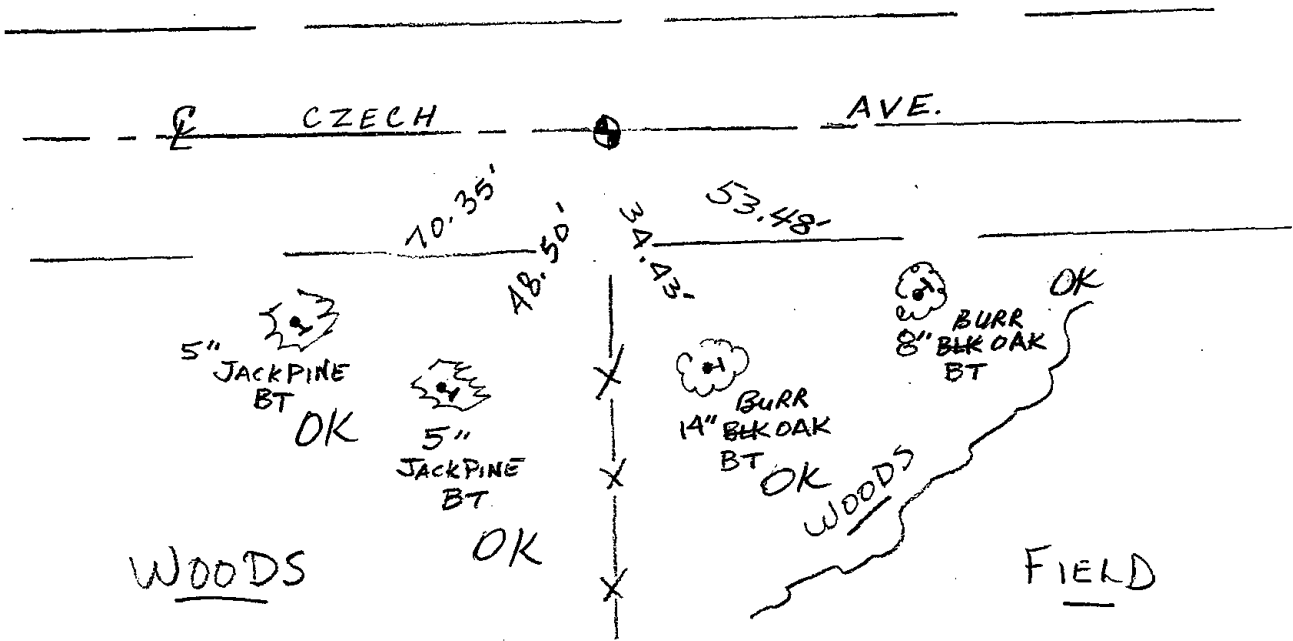
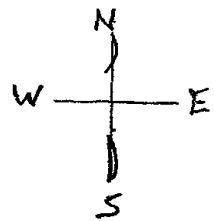
(Show at least four ties)



SEE REVERSE SIDE

(OVER)

FIELD
(NOTHING AVAILABLE)



TOP BROKEN OFF HARRISON / 10" DEEP
LEFT HARRISON IN PLACE 5-13-04 JG-DA



111

ADAMS COUNTY

Survey Monument Record

TYPE OF MONUMENT: 30" HARRISON

STATE PLANE COORDINATES: N _____ E _____

ELEVATION — M.S.L. DATUM: _____

THETA ANGLE: _____

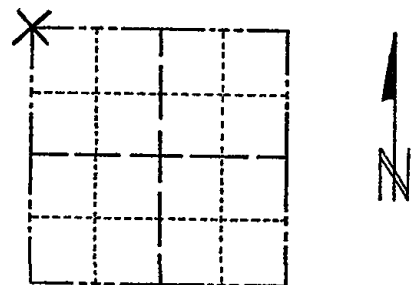
FIELD BOOK: 108 PAGE 107

CORNER NO. 319

SECTION 36


TOWN 18

RANGE 5



LOCATION (Indicated by 'X')

SEAL:



BASIS FOR MONUMENT LOCATION

(Use reverse side if necessary)

Show info such as: History of corner, with reference to Vol. and pg, dates, surveyor; exact description of monument replaced; if location computed, by taped or EDM traverse; landowner remarks, etc.

Excavated with backhoe, found remnant of wood post. See attached picture.

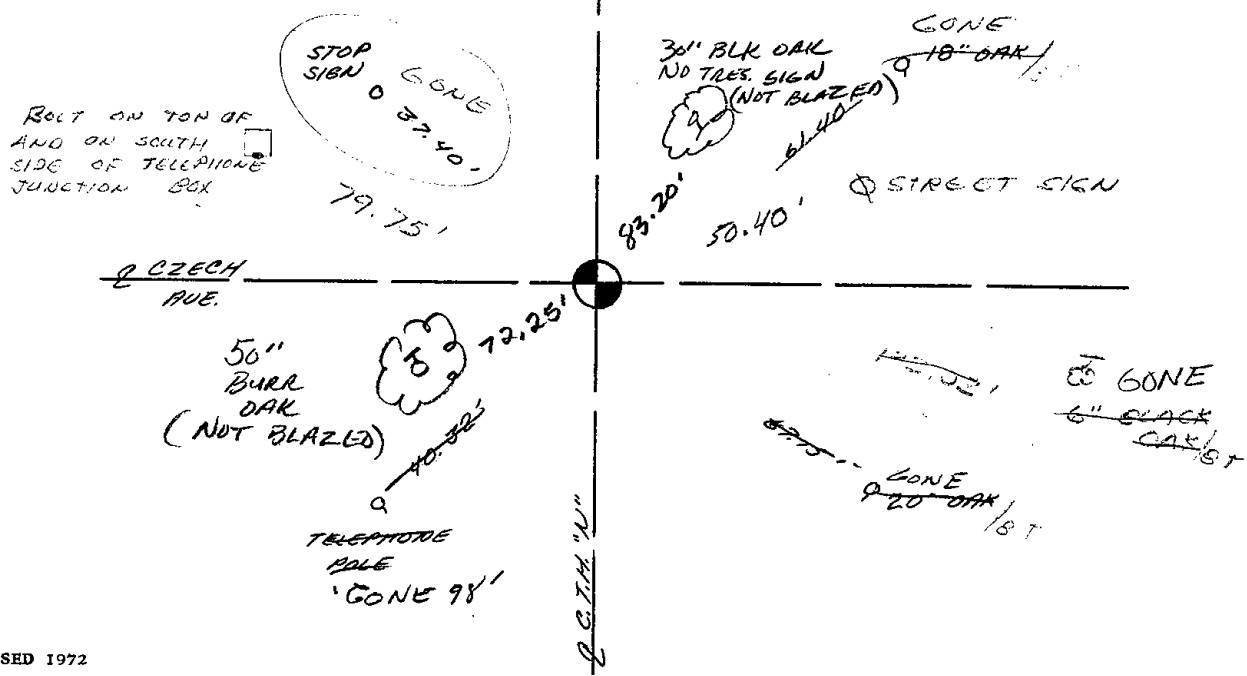
OK 7-8-78 RK-SS
3-1-83 GR-SS 2 NEW TIES
8-18-92 BS 2 GONE MON. O.K.
1-GONE, 2-NEW 2-2-98
OK, 1-29-03-JG
OK, 12-11-07-JG-JS

CERTIFIED CORRECT:
Anthony B. Kiedrowski
Registered Land Surveyor
DATE: July 73

TIE SKETCH

(Show at least four ties)

Ties are to, nail and disc.







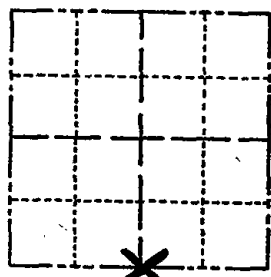
112

ADAMS COUNTY

CORNER NO. 443
SECTION 25
TOWN 18
RANGE 5

Survey Monument Record

TYPE OF MONUMENT: Harrison Monument
STATE PLANE COORDINATES: N _____
E _____
ELEVATION — M.S.L. DATUM: _____
THETA ANGLE: _____
FIELD BOOK: _____ PAGE _____



LOCATION
(Indicated by 'X')

BASIS FOR MONUMENT LOCATION

(Use reverse side if necessary)

Show info such as: History of corner, with reference to Vol. and pg, dates, surveyor; exact description of monument replaced; if location computed, by taped or EDM traverse; landowner remarks, etc.

Field evidence yielded no indication as to the location of the original corner or any accessory monuments.

Located corner equidistant and on line between the Southwest and Southeast section corners.

SEAL:



OK 7-8-78 RK-SS
3-1-83 GR-SS OK
8-18-92 BS 1-NEW MON. O.K.
OK-2-2-98-JG
OK, 1-29-03-JG
1-GONE, 4-LEFT, MONI OK 12-11-07- JG-JG

CERTIFIED CORRECT:

Anthony B. Kiedrowski
Registered Land Surveyor

DATE: July 30, 1974

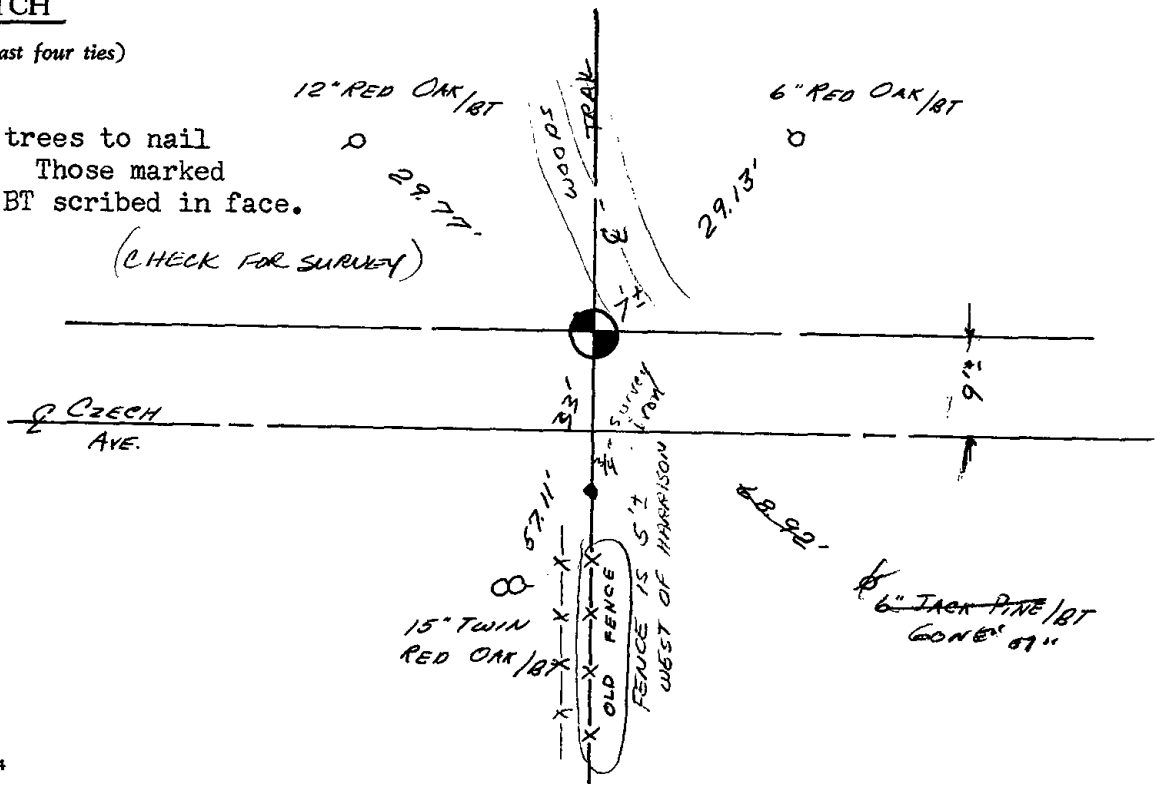
TIE SKETCH

(Show at least four ties)

NOTE:

Ties in trees to nail in disc. Those marked BT have BT scribed in face.

(CHECK FOR SURVEY)





* 1 1 3 *

113

ADAMS COUNTY

Survey Monument Record

TYPE OF MONUMENT: Harrison Monument

STATE PLANE COORDINATES: N _____

E _____

ELEVATION — M.S.L. DATUM: _____

THETA ANGLE: _____

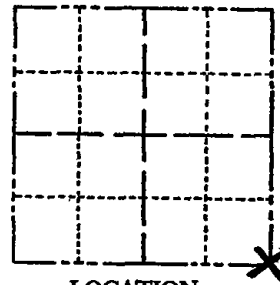
FIELD BOOK: _____ PAGE _____

CORNER NO. 442

SECTION 25

TOWN 18

RANGE 6



LOCATION (Indicated by 'X')

SEAL:



BASIS FOR MONUMENT LOCATION

(Use reverse side if necessary)

Show info such as: History of corner, with reference to Vol. and pg, dates, surveyor; exact description of monument replaced; if location computed, by taped or EDM traverse; landowner remarks, etc.

Field investigation yielded no evidence as to the location of the original corner or any of the accessory monuments.

Found railroad spike and monumented same. Said spike used as section corner by Sam T. Mullen for plat in adjacent section.

- OK 7-8-78 RK-SS
- 3-1-83 GR-SS OK
- 8-18-92 BS OK
- 1-GONE, 1-NEW 2-2-98 - JG
- OK, 1-29-03 - JG
- 1-GONE, MON. OK, 12-11-07 - JG-SS

CERTIFIED CORRECT:

Anthony A. Kiedrowski
Registered Land Surveyor

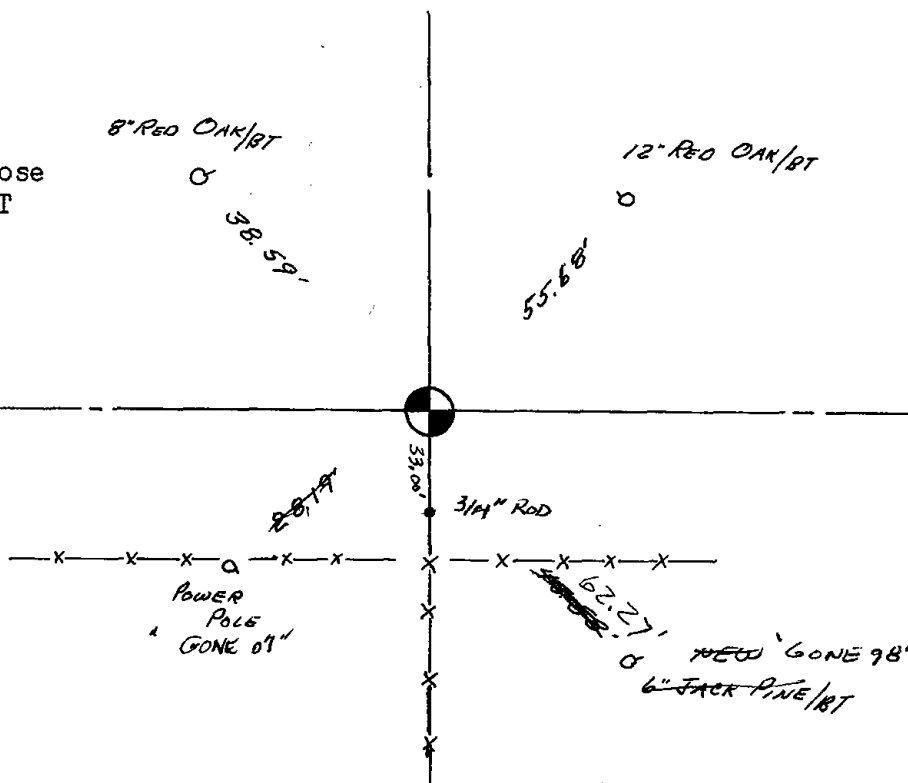
DATE: July 30, 1974

TIE SKETCH

(Show at least four ties)

NOTE:

Ties in trees to nail in disc. Those marked BT have BT scribed in face.





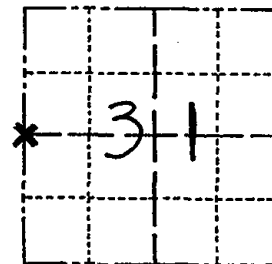
114

Government Land Corner Certificate

114

ADAMS _____ County
 TYPE OF MONUMENT: HARRISON
 STATE PLANE COORDINATES: N _____
 E _____
 ELEVATION — M.S.L. DATUM: _____
 THETA ANGLE: _____
 FIELD BOOK: _____ PAGE _____
 DRAWN BY: SCOTT SORENSEN

CORNER NO. 114
 SECTION 31
 TOWN 18
 RANGE 5



LOCATION
(Indicated by 'X')

BASIS FOR MONUMENT LOCATION

Show info such as: History of corner, with reference to Vol. and pg., dates, surveyor; exact description of monument replaced; if location computed, by taped or EDM traverse; landowner remarks, etc. (Use reverse side if necessary)

Excavated with backhoe - found nothing.
 No resurveys on record. Set corner on line
 and equidistant between section corners.

OK 11-17-78 RN-SS

SEAL:



DATA SHOWN HERE ON
 CERTIFIED CORRECT:

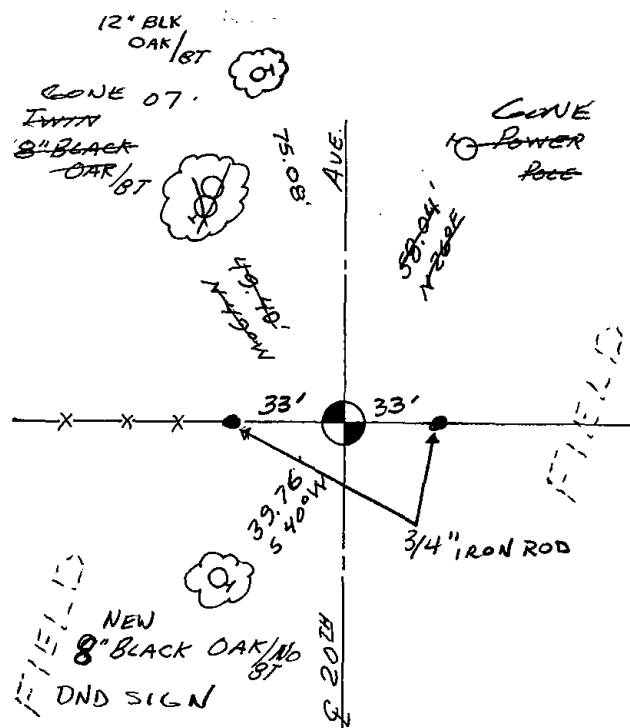
Anthony B. Kiedrowski
 Registered Land Surveyor

DATE: 4/24/78

TIE SKETCH

Show at least four ties, also fence lines, roads, topo, size and type of witness trees' and if off road - best way to arrive at corner.

Ties are to nail and disc.



MAINTENANCE RECORD

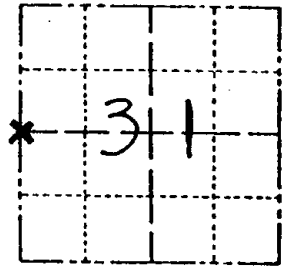
Date	Init.	Remarks
3-2-83	GR-SS	OK
8-20-92	JG	OK
2-4-98	JG	2-NEW TIES
1-30-03	JG	OK
12-13-07	JG	2-GONE, 1-NEW, 4-LEFT

Government Land Corner Certificate

114

ADAMS _____ County
 TYPE OF MONUMENT: HARRISON
 STATE PLANE COORDINATES: N _____
 E _____
 ELEVATION — M.S.L. DATUM: _____
 THETA ANGLE: _____
 FIELD BOOK: _____ PAGE _____
 DRAWN BY: SCOTT SORENSEN

CORNER NO. 114
 SECTION 31
 TOWN 18
 RANGE 5



LOCATION
(Indicated by 'X')

BASIS FOR MONUMENT LOCATION

Show info such as: History of corner, with reference to Vol. and pg., dates, surveyor; exact description of monument replaced; if location computed, by taped or EDM traverse; landowner remarks, etc. (Use reverse side if necessary)

Excavated with backhoe - found nothing.
 No resurveys on record. Set corner on line
 and equidistant between section corners.

OK 11/17/78 W.N. 55
 Ties OK Mar 1983 K Carlson

SEAL:



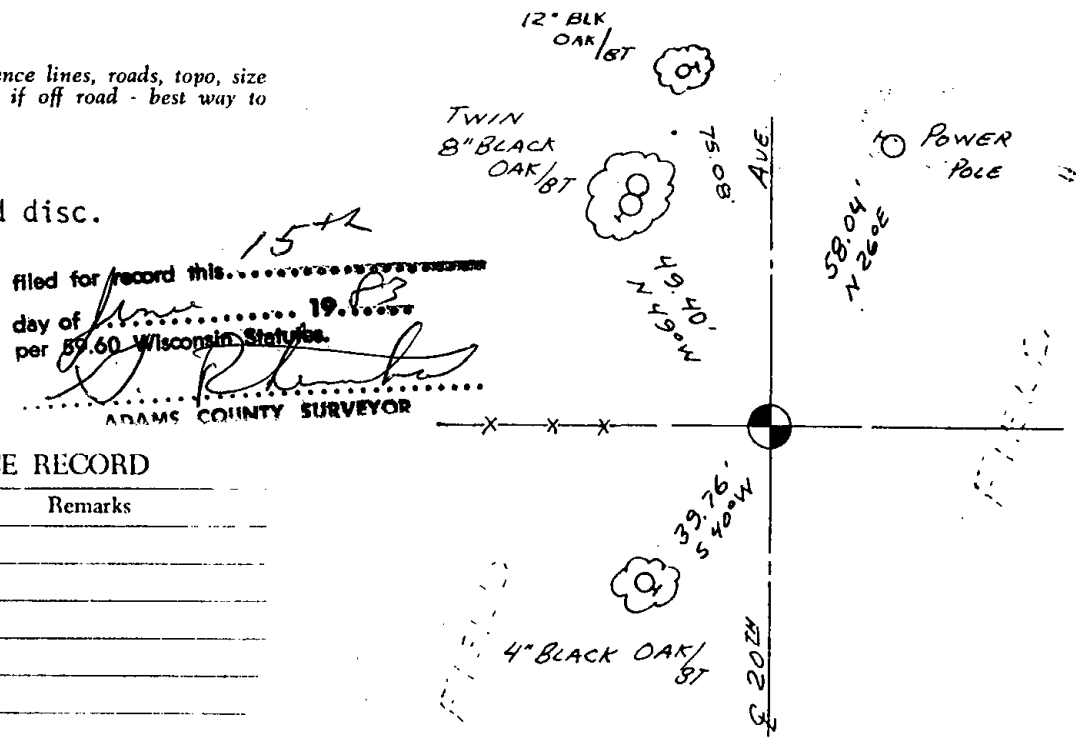
DATA SHOWN HERE ON
 CERTIFIED CORRECT:

Anthony B. Kiedrowski
 Registered Land Surveyor
 DATE: 4/24/78

TIE SKETCH

Show at least four 'ties' also fence lines, roads, topo, size and type of witness trees' and if off road - best way to arrive at corner.

Ties are to nail and disc.



15th
 filed for record this _____
 day of _____ 1983
 per 59.60 Wisconsin Statutes.
[Signature]
 ADAMS COUNTY SURVEYOR

MAINTENANCE RECORD

Date	Init.	Remarks

REPRODUCTION OF THE ORIGINAL

BY THE NATIONAL ARCHIVES

1964



115



116

ADAMS COUNTY

Survey Monument Record

TYPE OF MONUMENT: Harrison standard

STATE PLANE COORDINATES: N _____

E _____

ELEVATION — M.S.L. DATUM: _____

THETA ANGLE: _____

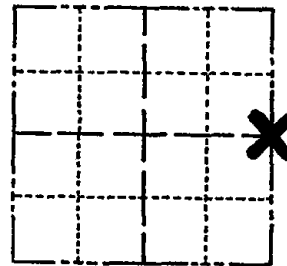
FIELD BOOK: 101 PAGE 6

CORNER NO. 665 ¹¹⁶

SECTION 32

TOWN 18

RANGE 5



LOCATION
(Indicated by 'X')

SEAL:



BASIS FOR MONUMENT LOCATION

(Use reverse side if necessary)

Show info such as: History of corner, with reference to Vol. and pg, dates, surveyor; exact description of monument replaced; if location computed, by taped or EDM traverse; landowner remarks, etc.

Excavated with backhoe, could not locate stone called for in records. After finding stone at NE corner of this section, we returned and did more excavating, being more successful this time. Location of 6x8x15" sandstone found was verified by EDM traverse. Lowered stone and set Harrison on top.

Stone called for by M.C. Smith, Nov., 1913, Vol. 1 page 183, County Surveyor Records.

CORNER OK
10-31-75 U.M. - S.S.
OK -11-17-78 RN-SS
OK 3-2-83 GR-SS
OK 8-18-92 BS
ALL OK 2-4-98-JG

CERTIFIED CORRECT:

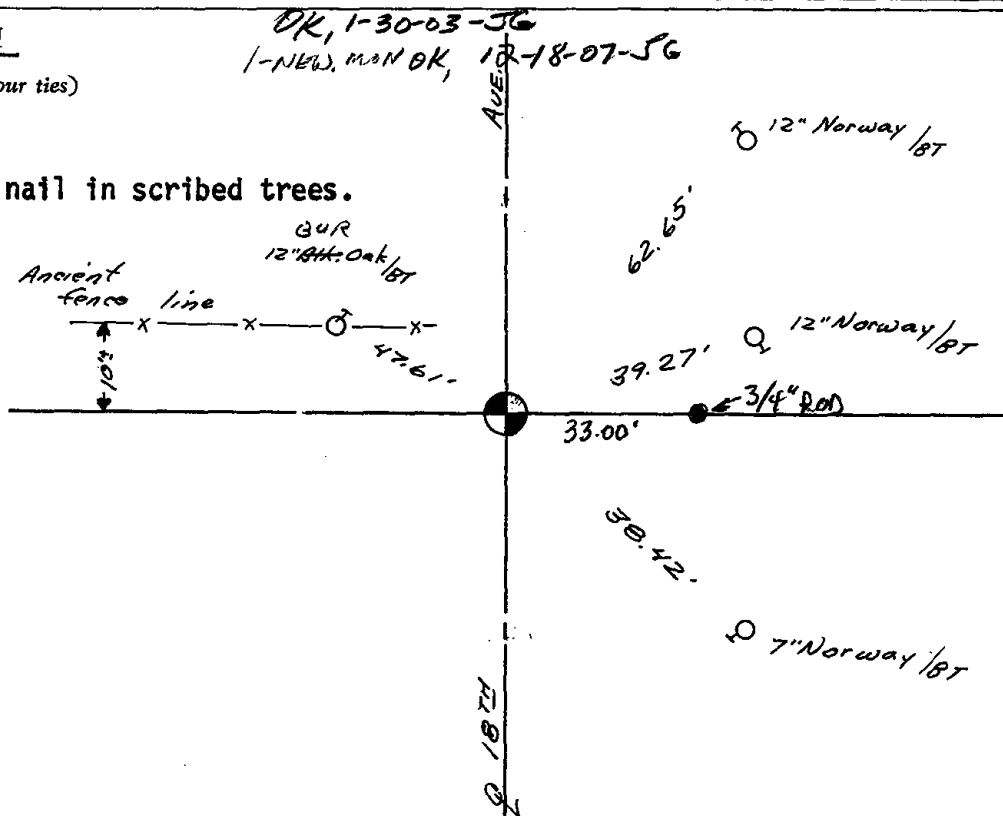
Anthony B. Kiedrowski
Registered Land Surveyor


DATE: 7/23/75

TIE SKETCH

(Show at least four ties)

Ties are to nail in scribed trees.





11



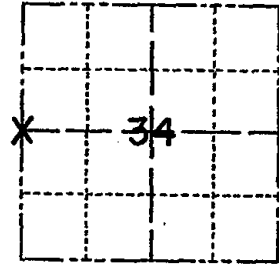
117

ADAMS COUNTY

Survey Monument Record

CORNER NO. 467
SECTION 34
TOWN 18N.
RANGE 5E.

TYPE OF MONUMENT: HARRISON
STATE PLANE COORDINATES: N 4644.00
ASSUMED E 125.00
ELEVATION — M.S.L. DATUM: _____
THETA ANGLE: _____
FIELD BOOK: ADAMS 440 PAGE -13-



LOCATION
(Indicated by 'X')

SEAL:



BASIS FOR MONUMENT LOCATION

(Use reverse side if necessary)

Show info such as: History of corner, with reference to Vol. and pg, dates, surveyor; exact description of monument replaced; if location computed, by taped or EDM traverse; landowner remarks, etc.

LOCATION BY E.D.M. TRAVERSE.

FOUND OLD POST WITH CHARCOAL BELIEVED TO BE ORIGINAL CORNER. FITS GOOD IN ALL DIRECTIONS. SET HARRISON MON WITH TIES, 3-6-74. (SEE BELOW)

COR OK 11-17-78 RN-SS
3-2-83 GR-SS 1 TIE NEW
8-18-92 BS 1-GONE TOP OF MON. BROKE BUT MON. STILL O.K.
2-GONE, 3-NEW, TOP BROKEN OFF, 2-4-98-JG
1-NEW 3-25-03 JG-SS
OK, 12-11-01-36-35

CERTIFIED CORRECT:

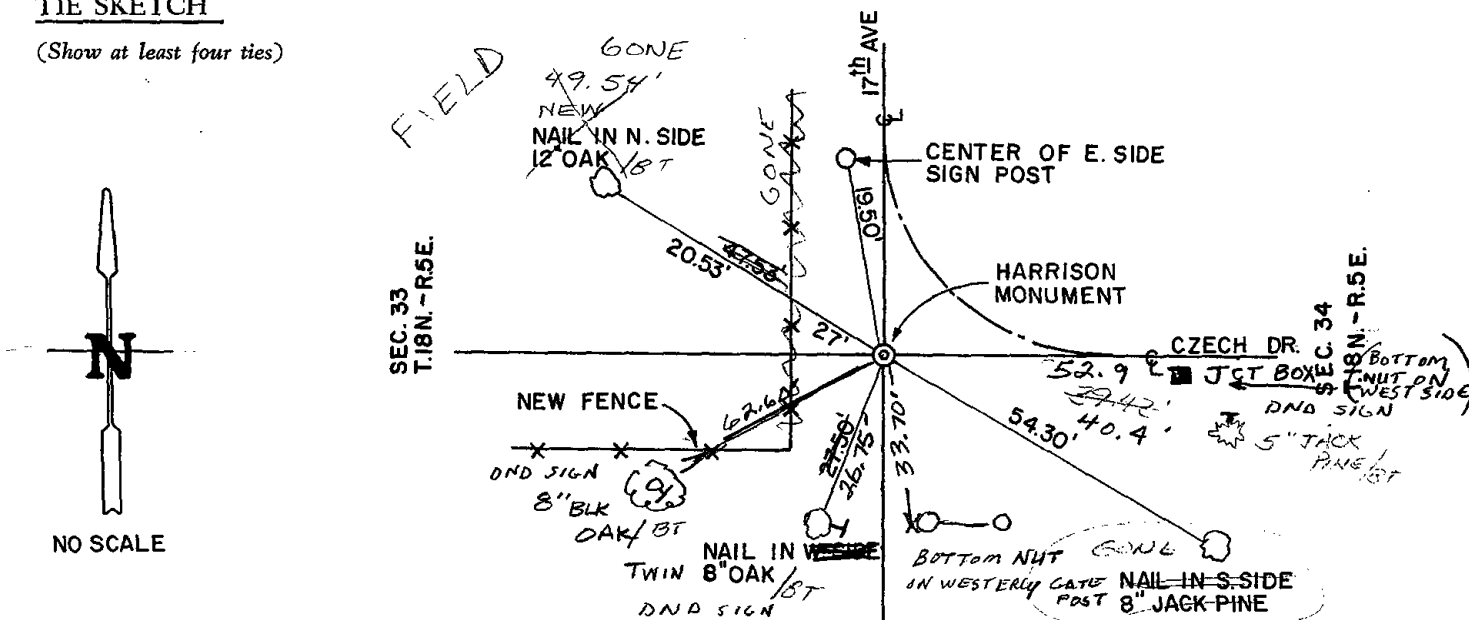
Donald L. Mulock

Registered Land Surveyor


DATE: MARCH 8 - 1974

TIE SKETCH

(Show at least four ties)



NO SCALE

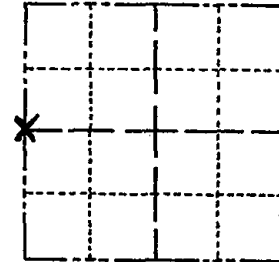


118

Government Land Corner Certificate

ADAMS County
 TYPE OF MONUMENT: Harrison Standard
 STATE PLANE COORDINATES: N _____
 E _____
 ELEVATION — M.S.L. DATUM: _____
 THETA ANGLE: _____
 FIELD BOOK: 66 PAGE 115
 DRAWN BY: G. Rhinehart

CORNER NO. 118
115
 SECTION 35
 TOWN 18
 RANGE 5



LOCATION
(Indicated by 'X')

BASIS FOR MONUMENT LOCATION

Show info such as: History of corner, with reference to Vol. and pg., dates, surveyor; exact description of monument replaced; if location computed, by taped or EDM traverse; landowner remarks, etc. (Use reverse side if necessary)

Replaced 3/4" Iron Pipe with harrison standard. This pipe fits the location of the Quarter corner as called for in the plat of Roche-a-cri and several CSM's to the southwest.

SEAL:



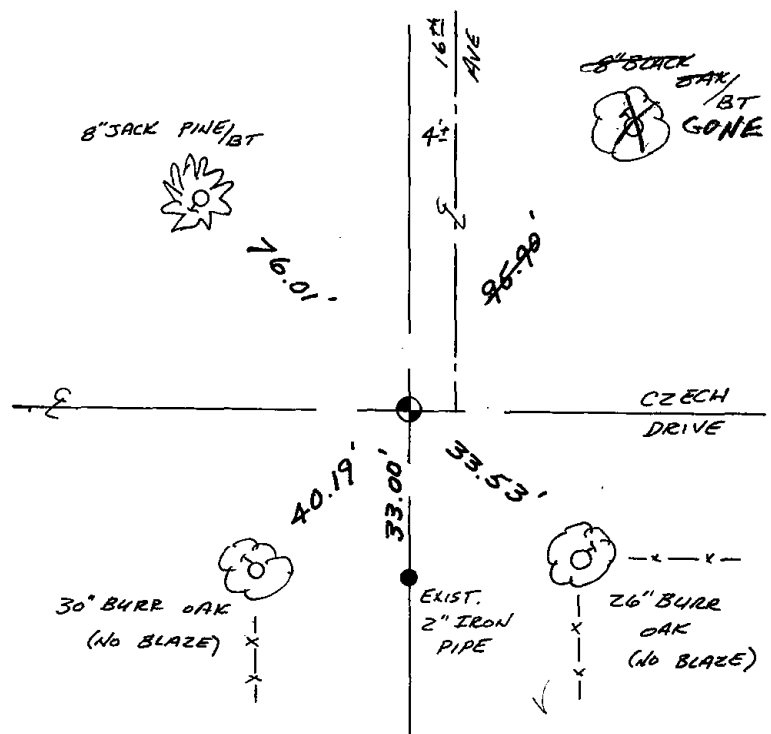
DATA SHOWN HERE ON
CERTIFIED CORRECT:

Gregory P. Rhinehart
Registered Land Surveyor

DATE: 5-1-79


TIE SKETCH

Show at least four ties, also fence lines, roads, topo, size and type of witness trees' and if off road - best way to arrive at corner.



MAINTENANCE RECORD

Date	Init.	Remarks
3-2-83	GR-SS	OK
8-18-92	BS	OK
2-3-98	JG	OK
1-29-03	JG	1-GONE, 4-LEFT
12-11-07	JG-JS	OK



119

ADAMS COUNTY

Survey Monument Record

CORNER NO. 320

SECTION 35

TOWN 18

RANGE 5

TYPE OF MONUMENT: 30" HARRISON

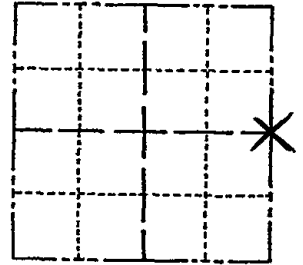
STATE PLANE COORDINATES: N _____

E _____

ELEVATION — M.S.L. DATUM: _____

THETA ANGLE: _____

FIELD BOOK: 108 PAGE 107



LOCATION
(Indicated by 'X')

SEAL:



BASIS FOR MONUMENT LOCATION

(Use reverse side if necessary)

Show info such as: History of corner, with reference to Vol. and pg, dates, surveyor; exact description of monument replaced; if location computed, by taped or EDM traverse; landowner remarks, etc.

Excavated area with backhoe.
 Found no evidence of corner.
 Point set on line equidistant
 between section corners.

3-2-83 GR-SS 2 NEW TIES

8-18-92 BS MON. O.K.

1-GONE, 3-NEW TIES, TOP BROKEN OFF MON. 2-2-98 -JG

1-GONE- 4-LEFT, 1-30-03-JG

CERTIFIED CORRECT:

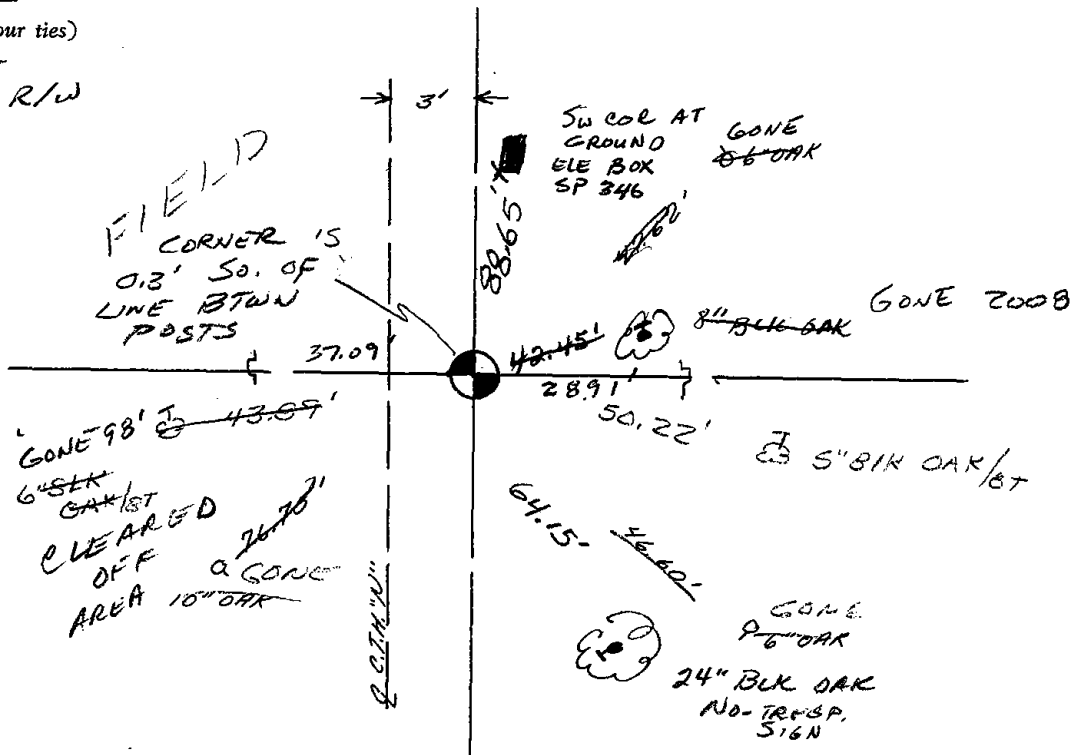
Anthony B. Kiedrowski
 Registered Land Surveyor

DATE: 7/10/73

TIE SKETCH

(Show at least four ties)

S. EDGE
 STEEL R/W
 POST



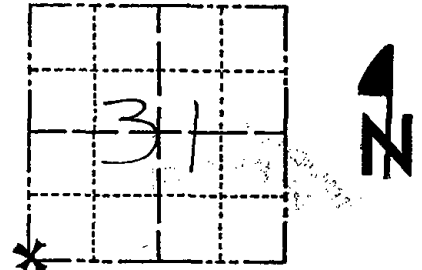


121

Government Land Corner Certificate

ADAMS County
 TYPE OF MONUMENT: Witness Monuments Only
 STATE PLANE COORDINATES: N _____
 E _____
 ELEVATION — M.S.L. DATUM: _____
 THETA ANGLE: _____
 FIELD BOOK: 57 PAGE 1-2
 DRAWN BY: Dale C. Hagen

CORNER NO. 121
 SECTION 31
 TOWN 18
 RANGE 5



LOCATION
 (Indicated by 'X')

BASIS FOR MONUMENT LOCATION

Show info such as: History of corner, with reference to Vol. and pg., dates, surveyor; exact description of monument replaced; if location computed, by taped or EDM traverse; landowner remarks, etc. (Use reverse side if necessary)

Ran EDM/T2 traverse around Section 31 and to adjoining section corners to determine search area for investigation.

Search area falls in Wisconsin River (Castle Rock Flowage).

Corner relocated using collateral physical field evidence and an analysis of the original survey notes.

Corner witnessed by concrete monuments to North and East on bank of River.

SEAL:



DATA SHOWN HERE ON
 CERTIFIED CORRECT

Dale C. Hagen
 Registered Land Surveyor

DATE: 7-8-78

TIE SKETCH

Show at least four ties, also fence lines, roads, topo, size and type of witness trees' and if off road - best way to arrive at corner.

(SKETCH ON REVERSE SIDE)

OK - 11-17-78 RN-SS

MAINTENANCE RECORD

Date	Init.	Remarks
11-17-78	RN-SS	OK
3-3-83	GR-SS	OK
8-20-92	JG	OK
2-4-98	JG	OK
5-20-03	JG-SS	1-GONE, 2-NEW
12-13-07	JG	1-GONE

W¹/₄ Cor
of 31-18.5

2643.07'
20TH AVE.

6" W. OAK

44.7A

CONCRETE
MONUMENT

432

27'±

6" Elm

5" PINE

SEPTIC VENT
IS 8.7' WEST
OF CORNER

4" W. PINE

N 0° 23' 56"

560.66'

S 27° 10' 19" E

650.83'

WISCONSIN

S¹/₄ Cor
of
31-18.5

1982.16'

N 89° 40' 03" W

RIVER

N 86° 25' 06" W
293.88

20' W. PINE

TRAIL

15" ELM

S 89° 46' 03" W
1688.84'

DAKOTA AVE.

CONCRETE
MONUMENT

12" W. PINE





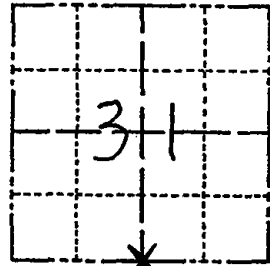
122

Government Land Corner Certificate

122

ADAMS County
 TYPE OF MONUMENT: HARRISON
 STATE PLANE COORDINATES: N _____
 E _____
 ELEVATION — M.S.L. DATUM: _____
 THETA ANGLE: _____
 FIELD BOOK: _____ PAGE _____
 DRAWN BY: SCOTT SORENSEN

CORNER NO. 122
 SECTION 31
 TOWN 18
 RANGE 5



LOCATION
(Indicated by 'X')

BASIS FOR MONUMENT LOCATION

Show info such as: History of corner, with reference to Vol. and pg., dates, surveyor; exact description of monument replaced; if location computed, by taped or EDM traverse; landowner remarks, etc. (Use reverse side if necessary)

Excavated with backhoe- found nothing.
 No resurveys on record. Set corner on line
 between section corners and in proportion
 to the original notes.

OK 11-17-78 RN-SS

SEAL:



DATA SHOWN HERE ON
 CERTIFIED CORRECT:

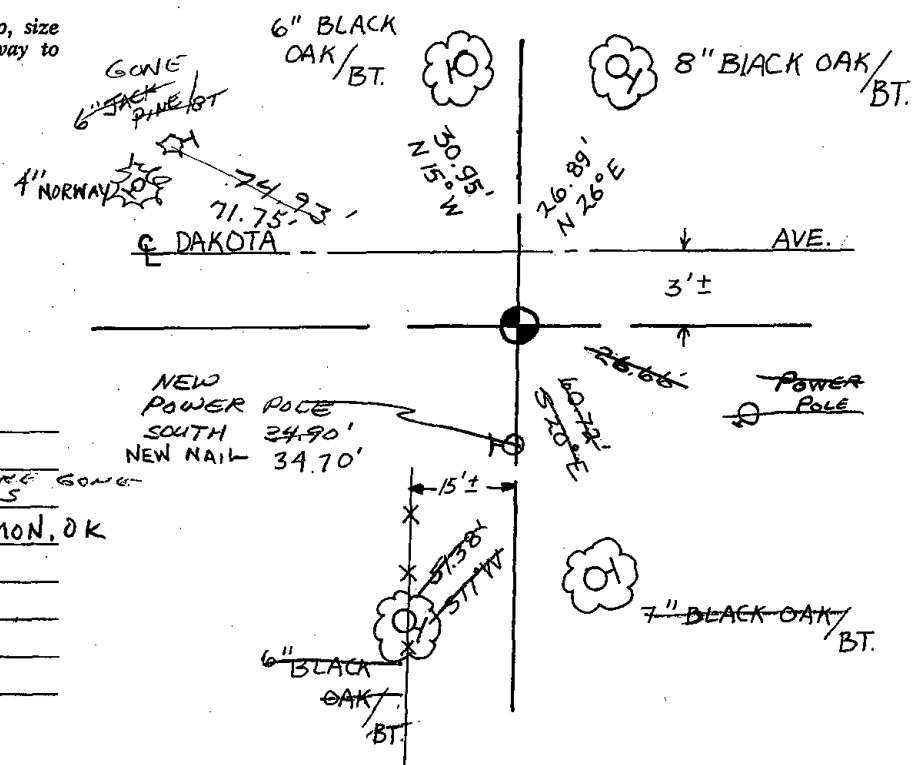
Anthony B. Kiedrowski
 Registered Land Surveyor

DATE: 4/24/78

TIE SKETCH

Show at least four ties, also fence lines, roads, topo, size and type of witness trees' and if off road - best way to arrive at corner.

Ties are to nail and disc.



MAINTENANCE RECORD

Date	Init.	Remarks
3-2-83	GR-SS	ALL ON SOUTH ARE GONE - NEW TIES
8-20-92	JG	1-TIE GONE, 1-NEW, MON. OK
2-5-98	GR-JG	OK
12-13-07	JG	OK

ADAMS County

TYPE OF MONUMENT: HARRISON

STATE PLANE COORDINATES: N _____
E _____

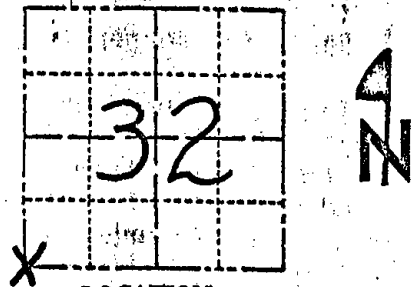
ELEVATION — M.S.L. DATUM: _____

THETA ANGLE: _____

FIELD BOOK: 101 PAGE 75


DRAWN BY: R.N.

CORNER NO. 123
SECTION 32
TOWN 18
RANGE 5



LOCATION
(Indicated by 'X')

SEAL:



DATA SHOWN HERE ON
CERTIFIED CORRECT:

Anthony B. Kiedrowski
Registered Land Surveyor.

DATE: 4/27/77

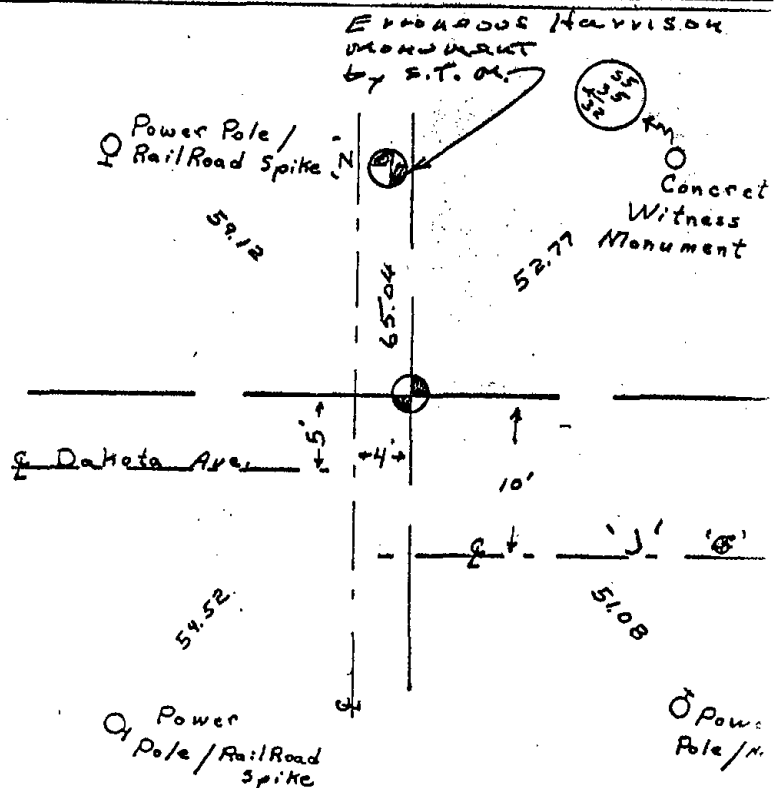
BASIS FOR MONUMENT LOCATION

Show info such as: History of corner, with reference to Vol. and pg., dates, surveyor; exact description of monument replaced; if location computed, by taped or EDM traverse; landowner remarks, etc. (Use reverse side if necessary)

Initially used the Harrison monument set by Sam Mullen from a concrete reference monument. (see sketch) After running a complete traverse of Sec. 32, I was certain that the Harrison monument was in an erroneous location by approximately 66 feet. Using the tie to the corner called for from a cemetery to the south, I excavated with a backhoe. Found nothing. After doing further investigation, such as the tie to the corner from the railroad map, I excavated further for the stone called for by M.C. Smith in his plats of Holmsville. Again found nothing. I then dug for the stone forty corner he called for in the Holm's addition. This I found. I then remeasured and ~~xxx~~ excavated further and immediately found the stone marking the SW corner of Sec. 32. 65.04' south of Mullen's Harrison. (over for more detail)

TIE SKETCH

Show at least four ties, also fence lines, roads, topo, size and type of witness trees' and if off road - best way to arrive at corner.



MAINTENANCE RECORD

Date	Init.	Remarks
11-17-78	RN-SS	OK
3-2-83	GR-SS	OK

Basis for corner (con't)

The stone found was an 8 x 5" sandstone(white) . I broke the top 7" off when I hit it with the backhoe. The remainder of the stone remained in place. The stone in place was witnessed by William Ryman, Adams County Zoning Administrator. I left the bottom part of the stone undisturbed and in place and set a Harrison monument on top.. I put the broken off part of the stone along the north side of the bottom of the Harrison. The stone had a drill hole in it.

See file 32-18-5 for Mr. Ryman's affidavit regarding his witnessing the excavation of the stone.

In his tie from the stone to the corner of Holm's Addition, M.C. Smith has an erroneous dimension of N 10° W 156½ links. I believe this should have been N 10° W 256½ links. This will then get a dimension of 33'± from the stone to the west line of CTH "Z", which is what he obviously intended.

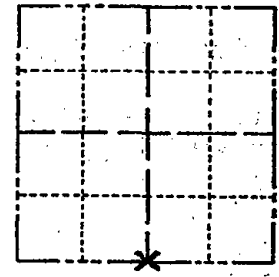


124

Government Land Corner Certificate

Adams County
 TYPE OF MONUMENT: Harrison STD
 STATE PLANE COORDINATES: N _____
 E _____
 ELEVATION — M.S.L. DATUM: _____
 THETA ANGLE: _____
 FIELD BOOK: 64 PAGE 138
 DRAWN BY: ABK

CORNER NO. 124
124
 SECTION 32
 TOWN 18
 RANGE 5




LOCATION
 (Indicated by 'X')


BASIS FOR MONUMENT LOCATION

Show info such as: History of corner, with reference to Vol. and pg., dates, surveyor; exact description of monument replaced; if location computed, by taped or EDM traverse; landowner remarks, etc. (Use reverse side if necessary)

No record of resurveys. Excavated with backhoe, found nothing. Corner set on line and equidistant between section corners after finding the stone marking SW corner of the section.



SEAL:



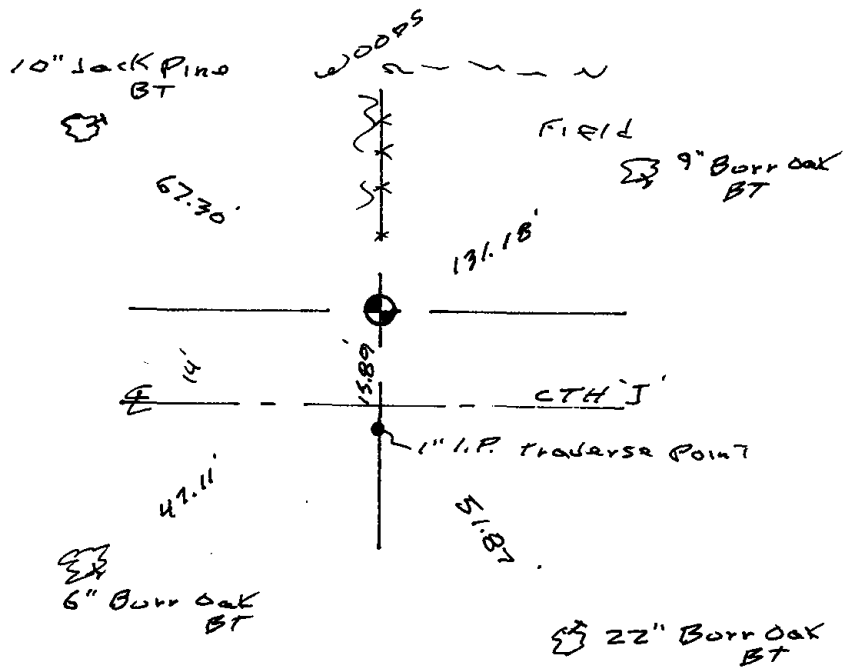
DATA SHOWN HERE ON
 CERTIFIED CORRECT:

Anthony B. Kiedrowski
 Registered Land Surveyor

DATE: 5/1/79

TIE SKETCH

Show at least four ties, also fence lines, roads, topo, size and type of witness trees' and if off road - best way to arrive at corner.




MAINTENANCE RECORD

Date	Init.	Remarks
3-2-83	GR-SS	OK
2-2-93	SS-SS	OK
2-5-98	GR-EG	OK
1-30-03	JG	OK
12-11-07	J&JS	OK



* 1 2 7 *

127



ADAMS COUNTY

Survey Monument Record

TYPE OF MONUMENT: HARRISON MONUMENT

STATE PLANE COORDINATES: N _____

E _____

ELEVATION — M.S.L. DATUM: _____

THETA ANGLE: _____

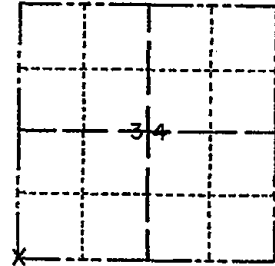
FIELD BOOK: _____ PAGE _____

CORNER NO. 609 ⁽¹²⁷⁾

SECTION 34

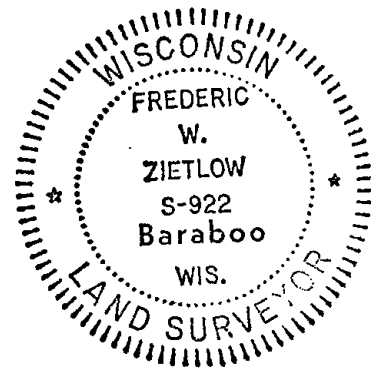
TOWN 18

RANGE 5



LOCATION
(Indicated by 'X')

SEAL:



BASIS FOR MONUMENT LOCATION

(Use reverse side if necessary)

Show info such as: History of corner, with reference to Vol. and pg, dates, surveyor; exact description of monument replaced; if location computed, by taped or EDM traverse; landowner remarks, etc.

Accepted fence corner as best available evidence - used transit tape traverse.

CERTIFIED CORRECT:

Frederic W. Zietlow

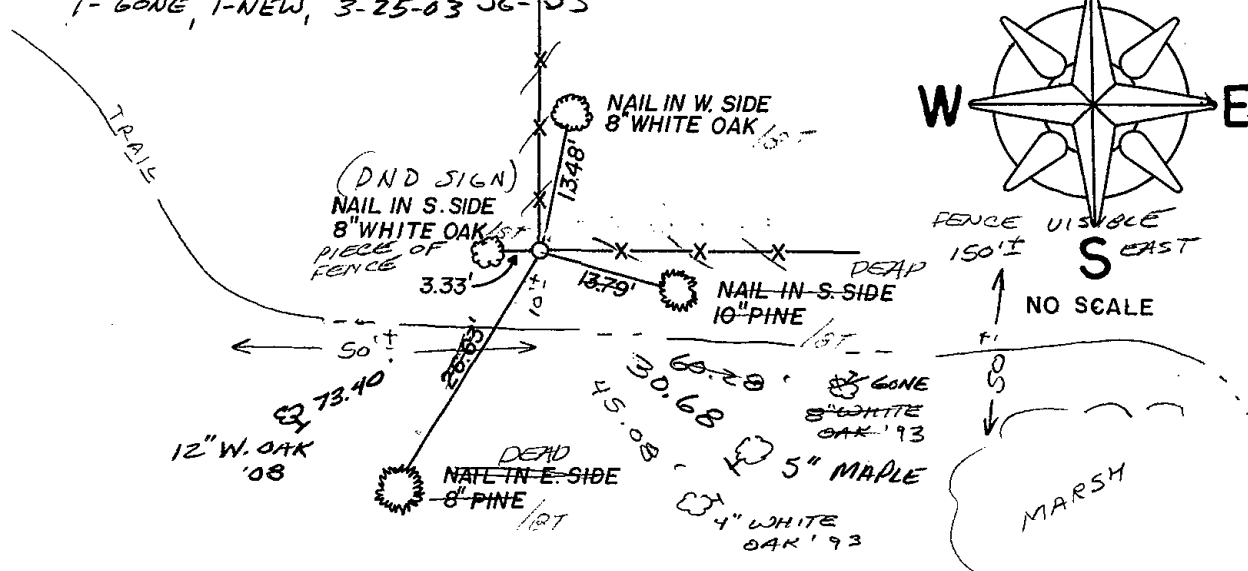
Registered Land Surveyor


DATE: JAN 29, 1975

CORNER OR. 10-21-75 DAI-S.S.
 " FALL 1978 GPR
 " 4-7-83 GR-SS
 1 NEW TIE 8-20-08 SFS

TIE SKETCH 2 NEW TIES 2-2-93 JG-SS


(Show at least four ties) SK 2-17-98 JG-SS
 1-GONE, 1-NEW, 3-25-03 JG-SS







128



ADAMS COUNTY

Survey Monument Record

TYPE OF MONUMENT: HARRISON

~~STATE PLANE~~ COORDINATES: N 2001.98
ASSUMED E 2749.29

ELEVATION — M.S.L. DATUM: _____

THETA ANGLE: _____

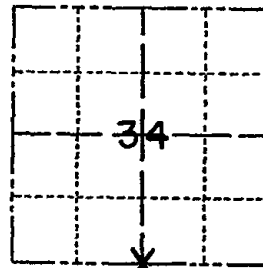
FIELD BOOK: 440 ADAMS PAGE -12-

CORNER NO. 466

SECTION 34

TOWN 18 N.

RANGE 5 E.



LOCATION
(Indicated by 'X')

SEAL:



BASIS FOR MONUMENT LOCATION

(Use reverse side if necessary)

Show info such as: History of corner, with reference to Vol. and pg, dates, surveyor; exact description of monument replaced; if location computed, by taped or EDM traverse; landowner remarks, etc.

FENCE CORNER FOUND WITH OLD WIRE IN FOUR DIRECTIONS. LOCATED BY E.D.M. TRAVERSE AND FITS GOOD. SHOWED CORNER TO CO. SURVEYOR (KIEDROWSKI) AND HE WAS IN AGREEMENT. SET HARRISON MON. WITH TIES, 3-5-74. (SEE BELOW)

CORNER OK. 10-31-75 D.M.S.S.
" FALL 1978
" 4-7-83 GR-55
" 2-2-93 JG-55

CERTIFIED CORRECT:

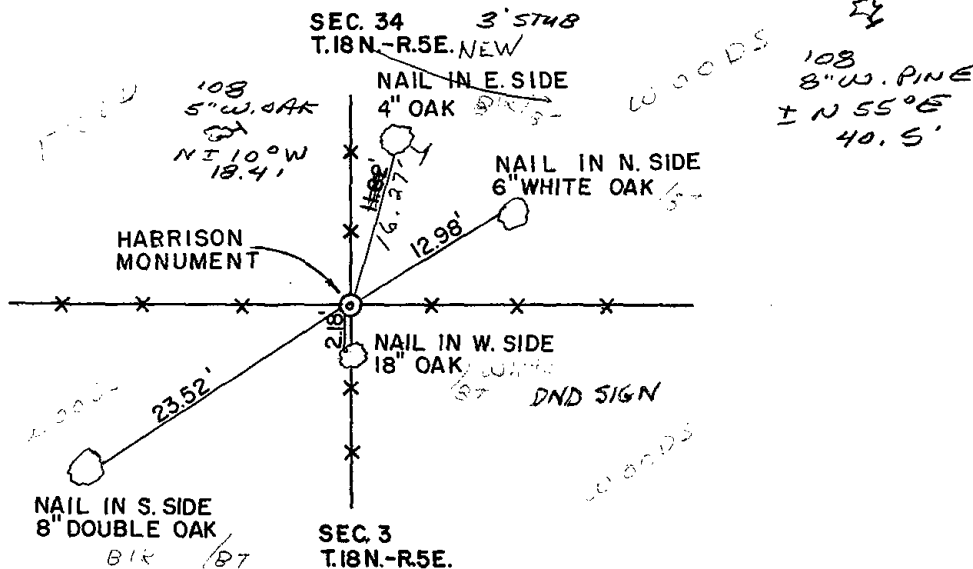
Donald L. Mulock
Registered Land Surveyor


DATE: MARCH 8-1974

TIE SKETCH

1- NEW 1-GONE MON. OK, 2-17-98 JG-55
2- NEW TIES 7-29-08 KS-55

(Show at least four ties)








* 1 2 9 *

129

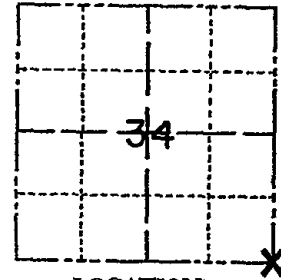


ADAMS COUNTY

Survey Monument Record


TYPE OF MONUMENT: HARRISON
 STATE PLANE COORDINATES: N. 2000.00
 ASSUMED E. 5400.00
 ELEVATION — M.S.L. DATUM: _____
 THETA ANGLE: _____
 FIELD BOOK: 440 ADAMS PAGE -1-

CORNER NO. 470
 SECTION 34
 TOWN 18 N
 RANGE 5 E



LOCATION
(Indicated by 'X')

SEAL:



BASIS FOR MONUMENT LOCATION

(Use reverse side if necessary)

Show info such as: History of corner, with reference to Vol. and pg, dates, surveyor; exact description of monument replaced; if location computed, by taped or EDM traverse; landowner remarks, etc.

WE FOUND OLD WOOD POST (DOWN) THAT FITS IN ALL DIRECTIONS. SHOWED CORNER TO CO. SURVEYOR (KIEDROWSKI) WHO WAS IN AGREEMENT. SET HARRISON MONUMENT 3-5-74 WITH TIES (SEE BELOW).

LOCATION BY EDM TRAVERSE.

CORNER O.E. 10-31-75 D.M.-S.E.
 Nails and facing same
 Cor OK - FALL 1978
 3-25-83 GR-55 - 2 NEW TIES

CERTIFIED CORRECT:

Donald L. Mulock
 Registered Land Surveyor
 DATE: MARCH 7-1974

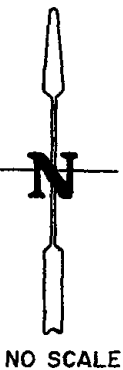
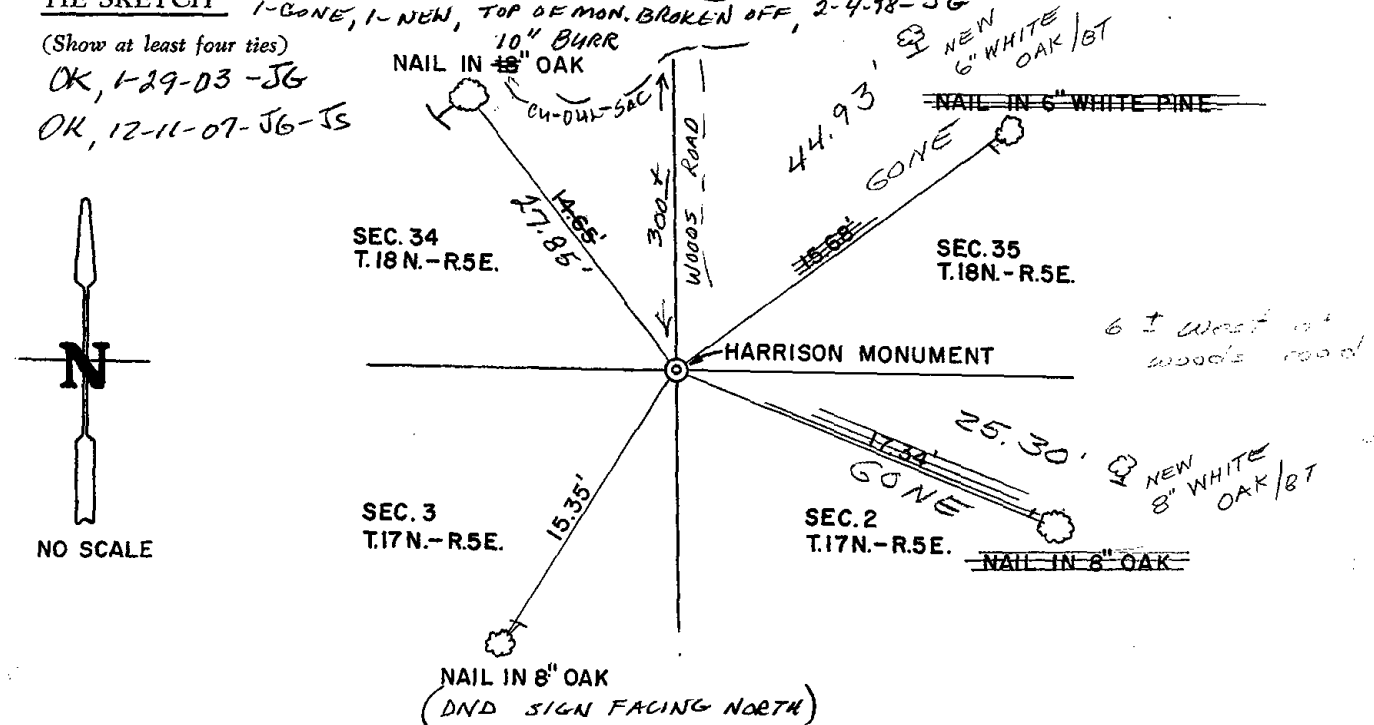
TIE SKETCH


(Show at least four ties)

OK, 1-29-03 - JG
 OK, 12-11-07 - JG-Is

MON. OK - 9-8-92 - JG

1-GONE, 1-NEW, TOP OF MON. BROKEN OFF, 2-4-78 - JG






EXPERIMENTAL



* 1 3 0 *

130



ADAMS

COUNTY

CORNER NO. _____
 SECTION 35
 TOWN 18
 RANGE 5

Survey Monument Record

TYPE OF MONUMENT: HARRISON

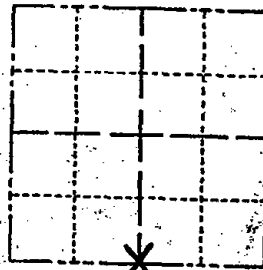
STATE PLANE COORDINATES: N _____

E _____

ELEVATION — M.S.L. DATUM: _____

THETA ANGLE: _____

FIELD BOOK: _____ PAGE _____



LOCATION
(Indicated by 'X')

SEAL:



BASIS FOR MONUMENT LOCATION

(Use reverse side if necessary)

Show info such as: History of corner, with reference to Vol. and pg. dates, surveyor; exact description of monument replaced; if location computed, by taped or EDM traverse; landowner remarks, etc.

This Harrison marker has been moved to this location from the 3/4" x 24" iron rod location to fit the calls of the section summary for Section 35 on file in the Adams County Surveyor's office.

This move has been discussed with and OK'ed by the Adams County Surveyor. Many survey's and maps of record would be in error if this monument was not placed at this new and true location.

CERTIFIED CORRECT:

Patrick A. Carroll

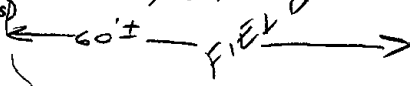
Registered Land Surveyor

DATE: May 27, 1997

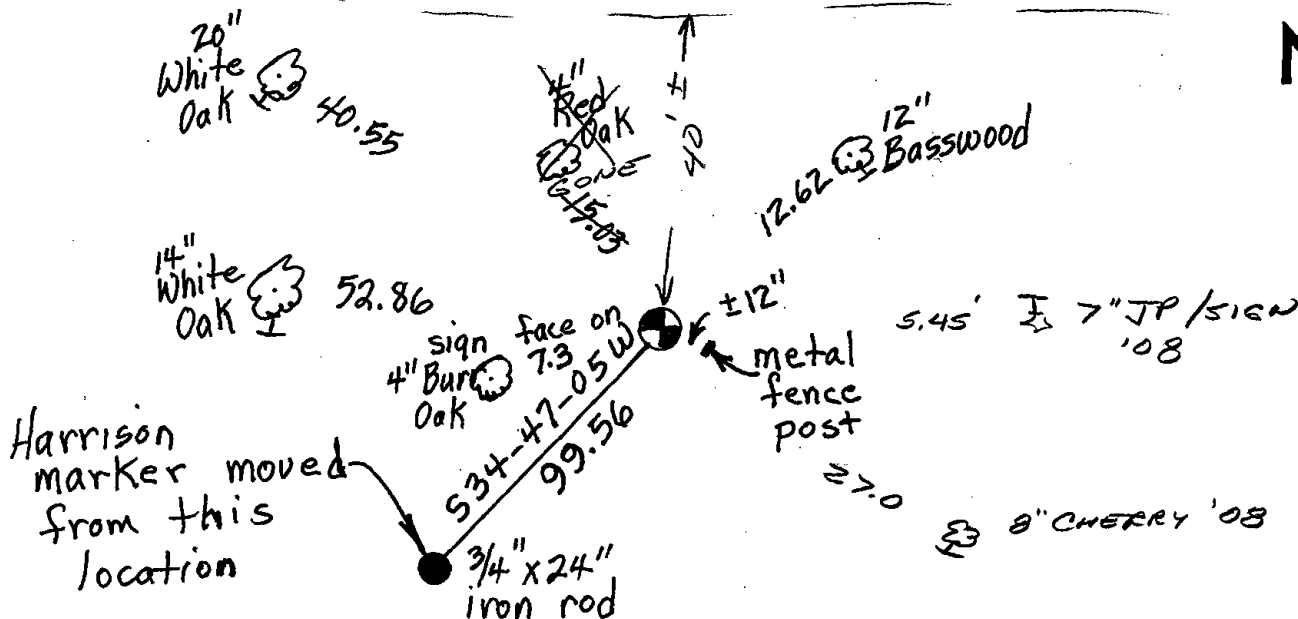
TIE SKETCH

OK, 2-17-98 - JG-SS
9-29-02 SS

(Show at least four ties)



CARROLL TIES ARE BRIDGE SPIKES

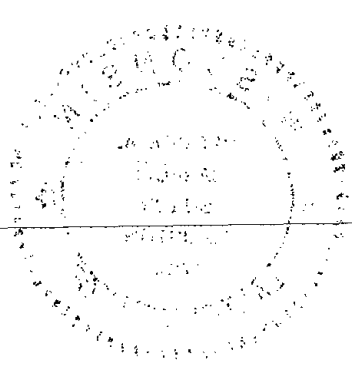


100-100000-100000


100-100000-100000

100-100000-100000

X



100-100000-100000





131

ADAMS COUNTY

CORNER NO. 344

Survey Monument Record

SECTION 36

TYPE OF MONUMENT: 30" HARRISON

TOWN 18

STATE PLANE COORDINATES: N _____

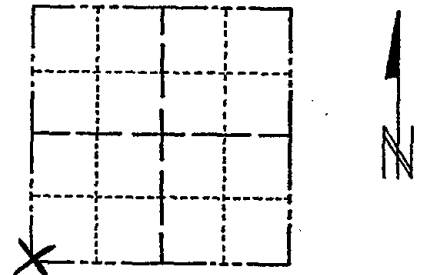
RANGE 5

E _____

ELEVATION — M.S.L. DATUM: _____

THETA ANGLE: _____

FIELD BOOK: _____ PAGE _____



LOCATION
(Indicated by 'X')

SEAL:

BASIS FOR MONUMENT LOCATION

(Use reverse side if necessary)

Show info such as: History of corner, with reference to Vol. and pg, dates, surveyor; exact description of monument replaced; if location computed, by taped or EDM traverse; landowner remarks, etc.

Excavated with backhoe. Found 3/4" x 24" iron rod. Replaced it with Harrison after running the west line of Sec. 36 as a check.



COR O.K. 10-31-75 DM-55

COR OK 3-2-93 G.C-55

8-18-92 ALL O.K. PS

2-GONE, 3-NEW TIE 2-2-98-JG

OK, 1-30-03-JG

1-GONE, 4-LEFT, 12-11-07 86 85

CERTIFIED CORRECT:

Anthony B. Kiedrowski
Registered Land Surveyor

DATE: 10/10/73

TIE SKETCH

(Show at least four ties)

