

17
SECTION

18
TOWN

05
RANGE

ADAMS COUNTY

COUNTY CORNER NO: 56

ROMPORTOL ID: 41805172000

PUBLIC LAND SURVEY MONUMENT RECORD

TYPE OF MONUMENT: HARRISON
ADAMS COUNTY COORDINATES, NAD 83 (2007)

N. 242576.430

E. 504658.046

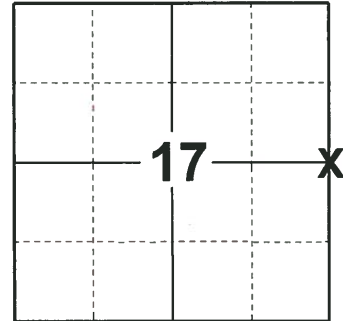
ELEVATION- _____ DATUM _____

FIELD WORK DATE: 10/25/2018

BASIS FOR MONUMENT LOCATION


1979 - PLS 1478 ABK DUG WITH A BACKHOE AFTER AN EXTENSIVE TRAVERSE HAD BEEN RAN AND SCRUTINIZED TO DETERMINE A SEARCH AREA, THE BOTTOM 18" OF A STAIN FROM A 3" DIAMETER WOOD POST WAS FOUND IN THE EXCAVATION AND ACCEPTED AS THE CORNER LOCATION. SET A HARRISON MONUMENT AT THE CORNER LOCATION AND TIED OUT.

2018 - PLS 2675 FOUND A HARRISON MONUMENT 10" BELOW THE ROAD SURFACE AND 2 WITNESSES. THE MONUMENT AGREES WITH THE EXISTING WITNESSES (TAPE DISTANCE TO ELEC. PED). ACCEPTED THE HARRISON MONUMENT AS THE CORNER LOCATION. SET 4 NEW TIES AND MEASURED TO THE TIES AND WITNESSES.



LOCATION
(INDICATE CORNER BY "X")

SEAL:



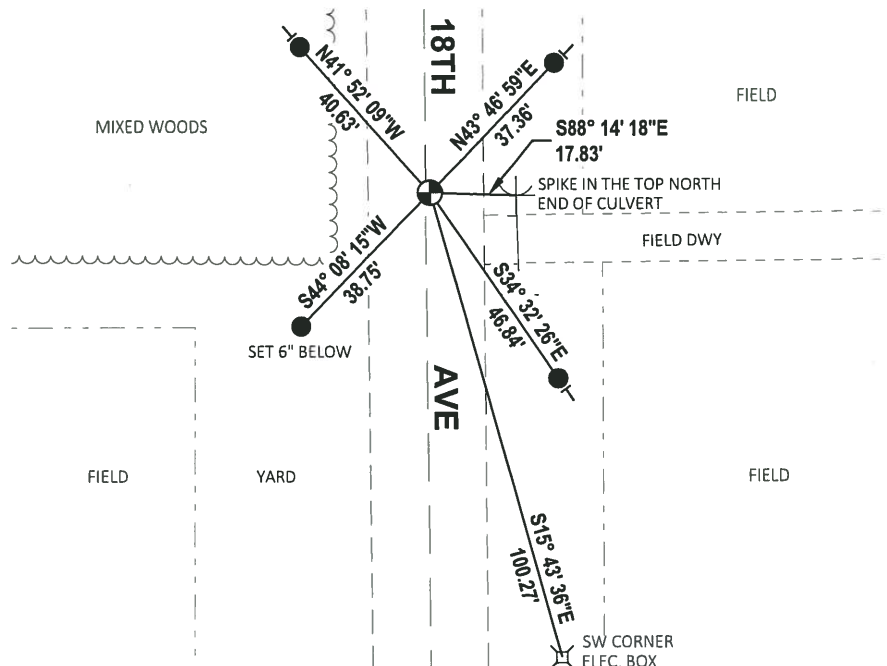
DATA SHOWN HERE ON THIS TIE SHEET IS CORRECT AND COMPLETE TO THE BEST OF MY KNOWLEDGE AND BELIEF.

PROFESSIONAL LAND SURVEYOR

DATE 12/4/2018

- TIE SKETCH

NOTE: THE CORNER FALLS 1± EAST OF THE CENTERLINE OF 18TH AVE.

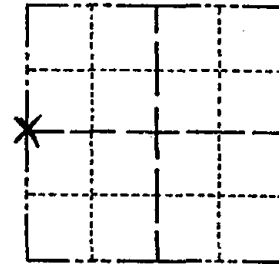


- SET 3/4" x 18" IRON REBAR, 1.50#/FT
- ⊕ FOUND HARRISON MONUMENT
- VINYL "T" POST

Government Land Corner Certificate

ADAMS County
 TYPE OF MONUMENT: HARRISON
 STATE PLANE COORDINATES: N _____
 E _____
 ELEVATION — M.S.L. DATUM: _____
 THETA ANGLE: _____
 FIELD BOOK: 66 PAGE 114
 DRAWN BY: LANCE HARBEC

CORNER NO. 56 56
 SECTION 16
 TOWN 18
 RANGE 5



LOCATION
(Indicated by 'X')

BASIS FOR MONUMENT LOCATION

Show info such as: History of corner, with reference to Vol. and pg., dates, surveyor; exact description of monument replaced; if location computed, by taped or EDM traverse; landowner remarks, etc. (Use reverse side if necessary)

ABK dug with a backhoe after an extensive traverse had been run and scrutinized to determine a search area. The bottom 18" of a stain from a 3" diameter wood post was found in the excavation and accepted as the corner.

SEAL:



DATA SHOWN HERE ON
CERTIFIED CORRECT:

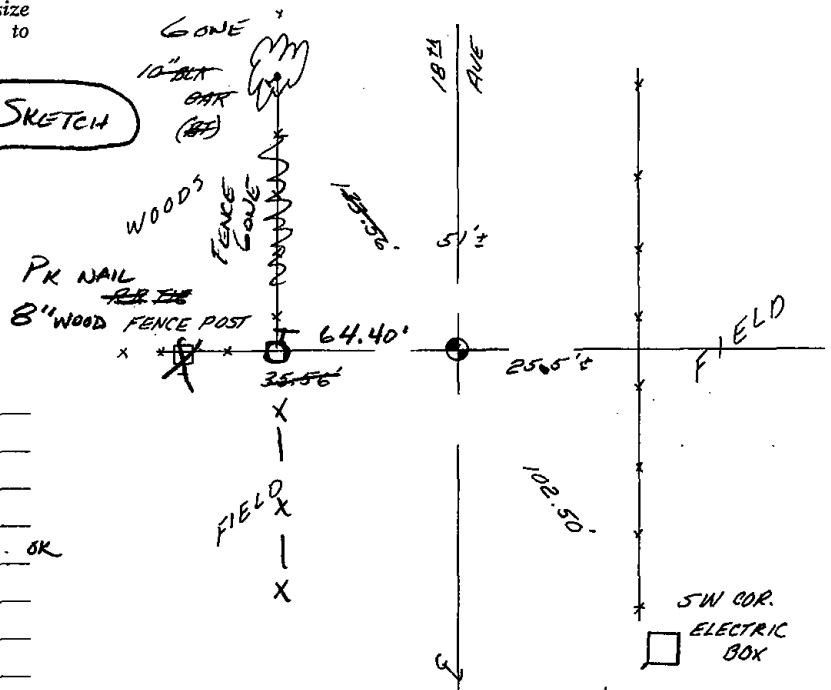
Gregory P. Rhinehart
Registered Land Surveyor

DATE: 5-1-79

TIE SKETCH

Show at least four ties, also fence lines, roads, topo, size and type of witness trees' and if off road - best way to arrive at corner.

SEE REVERSE SIDE FOR NEW SKETCH



MAINTENANCE RECORD

Date	Init.	Remarks
3-1-83	GR-SS	O.K.
8-21-92	JG-B5	OK
2-18-98	JG	2-GONE, 3-NEW, MON. OK
2-5-03	JG	OK
12-13-07	JG	OK

