

000

LAND CORNER MONUMENT INDEX

TOWN 19

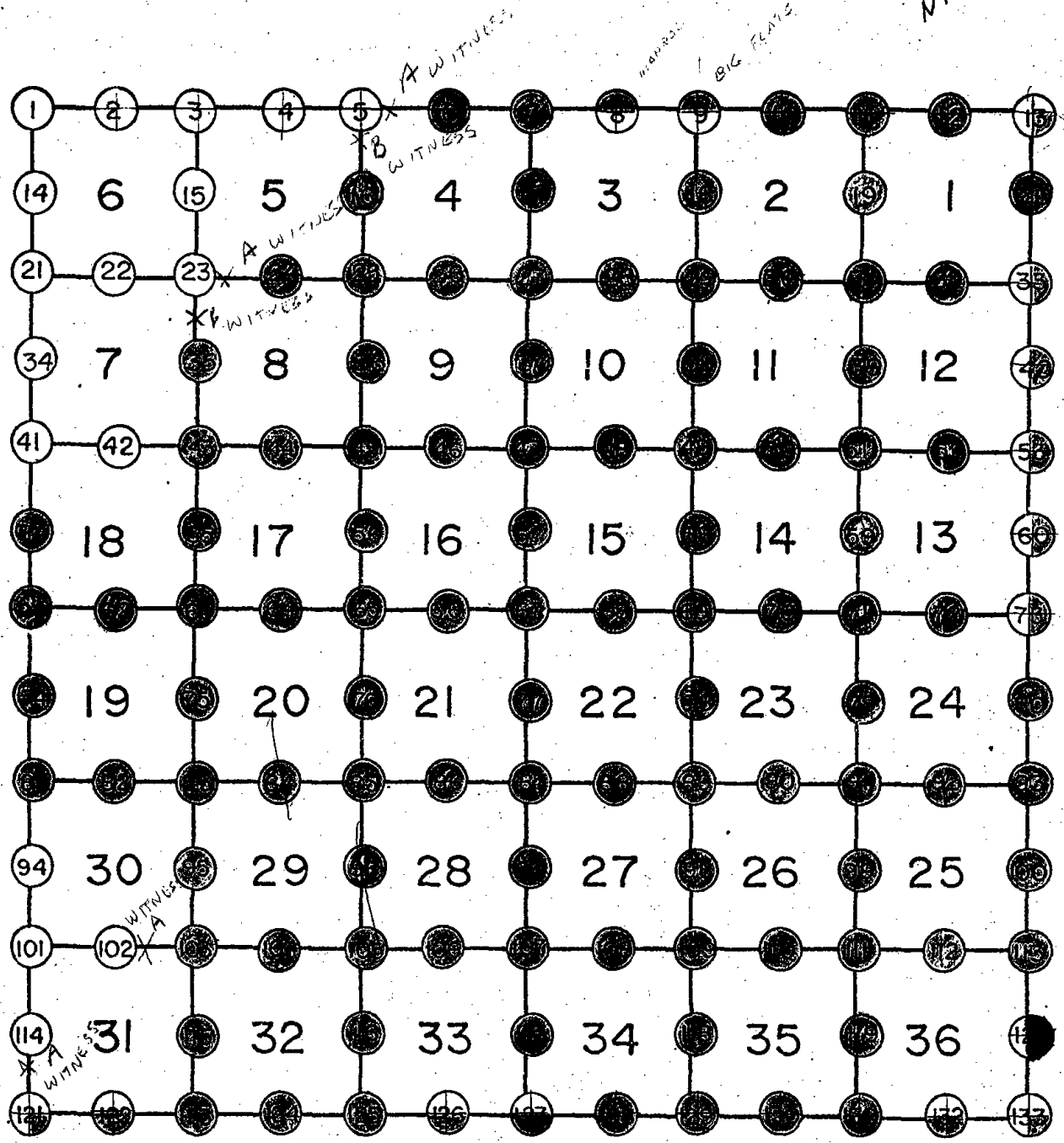
RANGE 5


⊕ Corner Monumented
Tie Sheet Filed in Adjoining
Township as Indicated

● Corner Monumented
Tie Sheet In This Book

○ Corner May or May Not
Be Monumented -- No Ties


T19N-R4E
N44 24-19-4








001



002



003



004

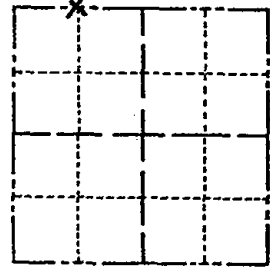


005A

Government Land Corner Certificate

Adams County
 TYPE OF MONUMENT: 2" Iron Pipe found WITNESS CORNER
 STATE PLANE COORDINATES: N _____
 E _____
 ELEVATION — M.S.L. DATUM: _____
 THETA ANGLE: _____
 FIELD BOOK: 92 PAGE 144
 DRAWN BY: TJH

CORNER NO. 57
 SECTION 4
 TOWN 19
 RANGE 5



LOCATION
(Indicated by 'X')

BASIS FOR MONUMENT LOCATION

Show info such as: History of corner, with reference to Vol. and pg., dates, surveyor; exact description of monument replaced; if location computed, by taped or EDM traverse; landowner remarks, etc. (Use reverse side if necessary)

Found a 2" iron pipe which fits distances indicated by several Section summaries as being a 40 corner. Corner accepted and used as meander corner. A aluminum cap was set inside this 2" iron pipe.

4-12-84 OK D.K. - S.S.
 TIES OK 12-8-88 CC
 OK 1 MARCH 94 CR-JG
 OK, 2-8-99 - JG-SS
 1-CONE, 1-NEW, 1-15-04 JG-JS
 3 TIES/MON OK 2-12-09/SS

SEAL:



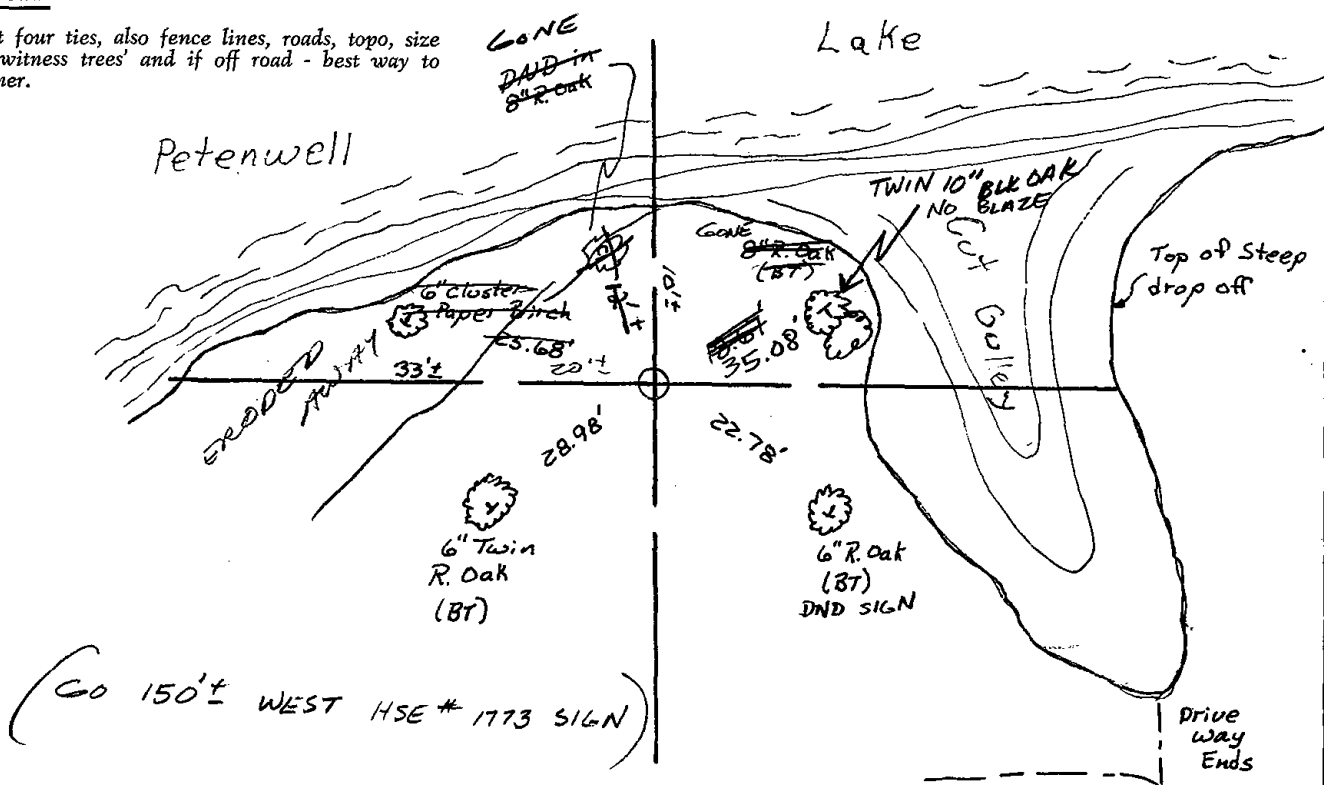
DATA SHOWN HERE ON CERTIFIED CORRECT:

Lance J. Habeck
 Registered Land Surveyor

DATE: 1/5/83

TIE SKETCH

Show at least four ties, also fence lines, roads, topo, size and type of witness trees and if off road - best way to arrive at corner.





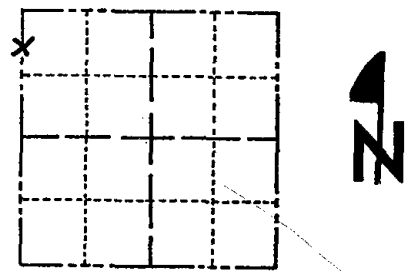
* 0 0 5 B *

005B

Government Land Corner Certificate

Adams County
 TYPE OF MONUMENT: 2"x30" Iron Pipe Set w/cap
 STATE PLANE COORDINATES: N _____
 E _____
 ELEVATION — M.S.L. DATUM: _____
 THETA ANGLE: _____
 FIELD BOOK: 92 PAGE 43
 DRAWN BY: TJH

CORNER NO. 54
 SECTION 4
 TOWN 19
 RANGE 5



LOCATION
(Indicated by 'X')


BASIS FOR MONUMENT LOCATION

Show info such as: History of corner, with reference to Vol. and pg., dates, surveyor; exact description of monument replaced; if location computed, by taped or EDM traverse; landowner remarks, etc. (Use reverse side if necessary)

This meander corner was set by using a Section summary provided by Ken Carlson and extending the line North to the waters edge.

- Ok 4/12/84 DK-SS distance to boat landing is closer to 60 feet +
- OK 12-28-88 SS
- OK 1 MARCH 94 CR-JG
- OK, 2-8-99- JG-SS
- OK 1-15-04, JG-JS
- OK 2-12-09 SS

SEAL:



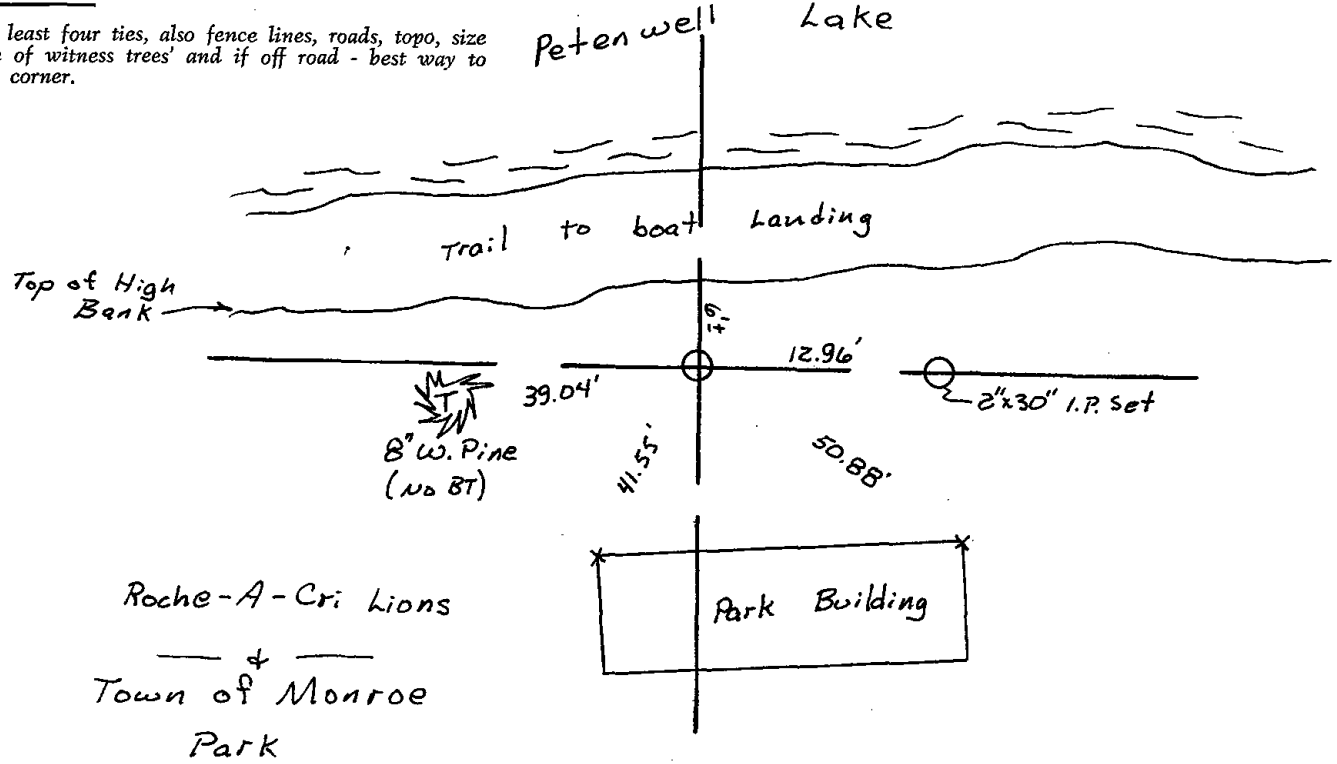
DATA SHOWN HERE ON CERTIFIED CORRECT:

Lance J. Habek
 Registered Land Surveyor

DATE: 1/5/83

TIE SKETCH

Show at least four ties, also fence lines, roads, topo, size and type of witness trees' and if off road - best way to arrive at corner.



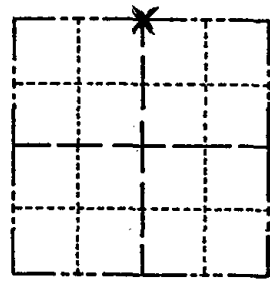


006

Government Land Corner Certificate

Adams County
TYPE OF MONUMENT: Harrison
STATE PLANE COORDINATES: N _____
E _____
ELEVATION — M.S.L. DATUM: _____
THETA ANGLE: _____
FIELD BOOK: 78 PAGE 130
DRAWN BY: G. Rhinehart

CORNER NO. 6
SECTION 4
TOWN 19
RANGE 5



BASIS FOR MONUMENT LOCATION

Show info such as: History of corner, with reference to Vol. and pg., dates, surveyor; exact description of monument replaced; if location computed, by taped or EDM traverse; landowner remarks, etc. (Use reverse side if necessary)

Set corner from the rotted stump of a black oak bearing SEAL: tree by M. C. Smith, as recorded in Adams County Surveyor Records V. 2, p. 48. This fit extremely well with the stone found by A. B. Kiedrowski at the NE corner of Section 4. It also fit well with the 2" iron pipe at the NW corner of the NE 1/4 of the NW 1/4 referenced by Adams County Certified Survey Map by Edmond Novak RLS 561. No excavation was made at this point as the corner falls in the bottom of the north ditch of Badger Avenue. This corner does not fall on the east line of Petenwell Highlands in the NE 1/4 of the NW 1/4. There is no mention of any corner used at the N 1/2 corner for this plat.



DATA SHOWN HERE ON CERTIFIED CORRECT:

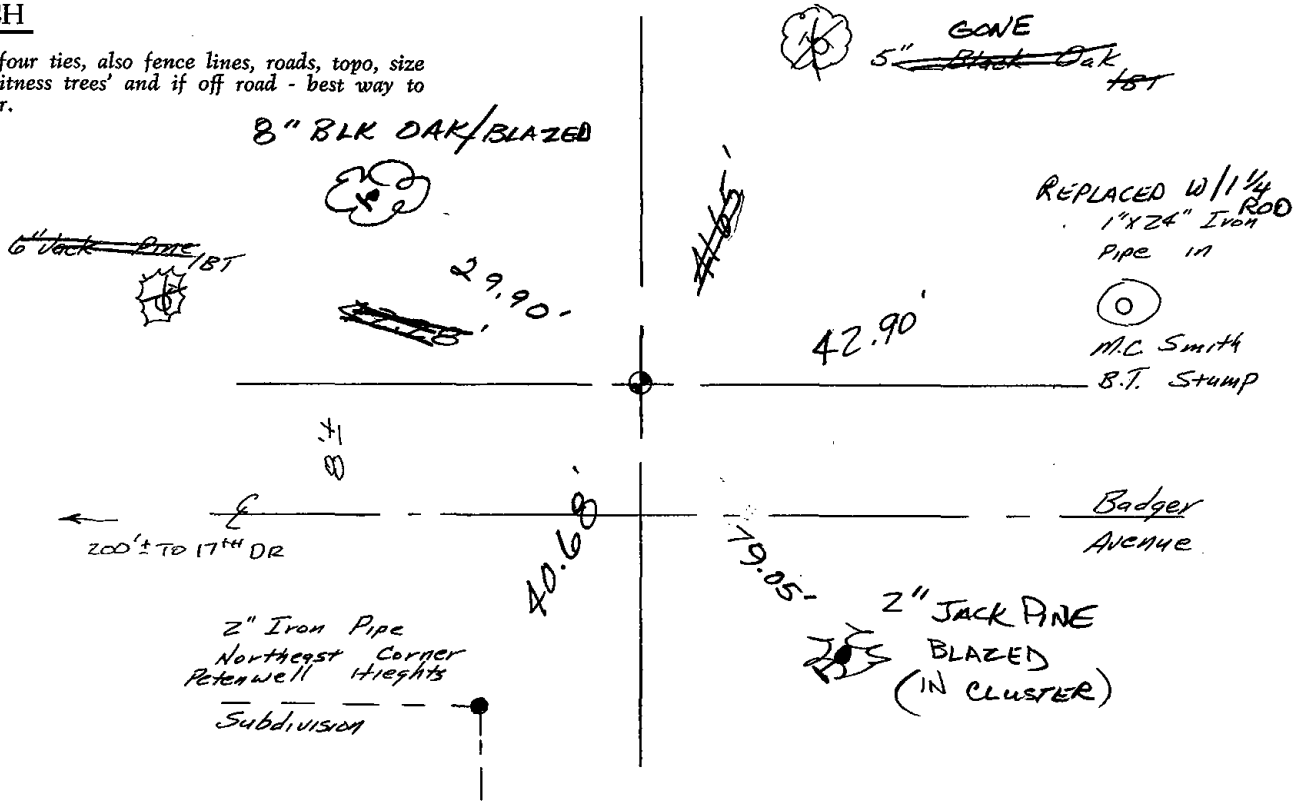
Gregory P. Rhinehart
Registered Land Surveyor

DATE: April 4, 1980

Ok 4-12-84 DK-SS
" 12-28-88 SS
OK 1 MARCH 94 CR-JG
OK, 2-8-99-JG-SS
2-GONE, 2-NEW, 1-15-04, JG-JS

TIE SKETCH

Show at least four ties, also fence lines, roads, topo, size and type of witness trees and if off road - best way to arrive at corner.





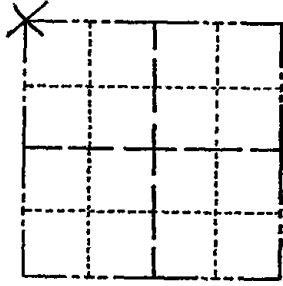
007

ADAMS COUNTY

Survey Monument Record

TYPE OF MONUMENT: Harrison std.
STATE PLANE COORDINATES: N _____
E _____
ELEVATION - M.S.L. DATUM: _____
THETA ANGLE: _____
FIELD BOOK: 108 PAGE 39

CORNER NO. 263
SECTION 3
TOWN 19
RANGE 5



LOCATION
(Indicated by 'X')

BASIS FOR MONUMENT LOCATION

(Use reverse side if necessary)

Show info such as: History of corner, with reference to Vol. and pg, dates, surveyor; exact description of monument replaced; if location computed, by taped or EDM traverse; landowner remarks, etc.

Approximate location of this corner pointed out to me by Wm Kiefer, area resident and County Board Chairman. Excavation with a backhoe exposed a stone. See picture attached. Stone was lowered and a Harrison set on top.

Iron pipe shown in picture was set along stone at one time, according to Mr. Kiefer, and had been ~~put~~ pulled out by grader.

SEAL:



OK 1 MARCH 74 CR-JG
OK 3-14-79 RN-SS

OK 4-12-84

DK-SS

OK 12-28-89 SS

OK, 3-LEFT, 2-8-99, JG-SS

CERTIFIED CORRECT:

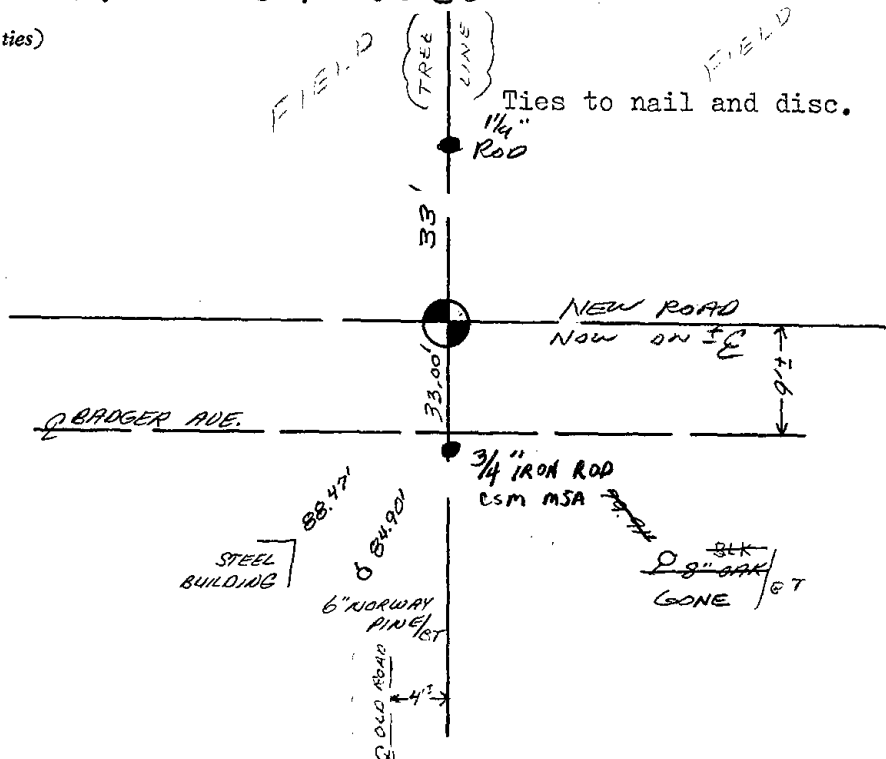
Anthony B. Kiedrowski
Registered Land Surveyor


DATE: April, 73

TIE SKETCH

OK 1-15-04 - JG-SS

(Show at least four ties)





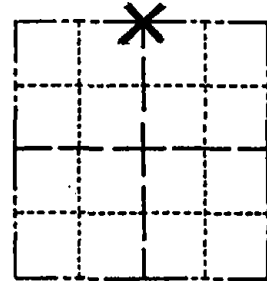


010

Government Land Corner Certificate

ADAMS County
 TYPE OF MONUMENT: Harrison standard
 STATE PLANE COORDINATES: N _____
 E _____
 ELEVATION — M.S.L. DATUM: _____
 THETA ANGLE: _____
 FIELD BOOK: _____ PAGE _____
 DRAWN BY: _____

CORNER NO. 10
 SECTION 2
 TOWN 19
 RANGE 5



LOCATION
 (Indicated by 'X')

BASIS FOR MONUMENT LOCATION

Show info such as: History of corner, with reference to Vol. and pg., dates, surveyor; exact description of monument replaced; if location computed, by taped or EDM traverse; landowner remarks, etc. (Use reverse side if necessary)

SEAL:

This is an updated tie sheet to show ties in place after monument was reset following road construction. 6-10-99

SEE TIE SHEET BY A.B. KIEDROWSKI, DATED 10-31-79, FOR ADDITIONAL INFORMATION.

DATA SHOWN HERE ON CERTIFIED CORRECT:

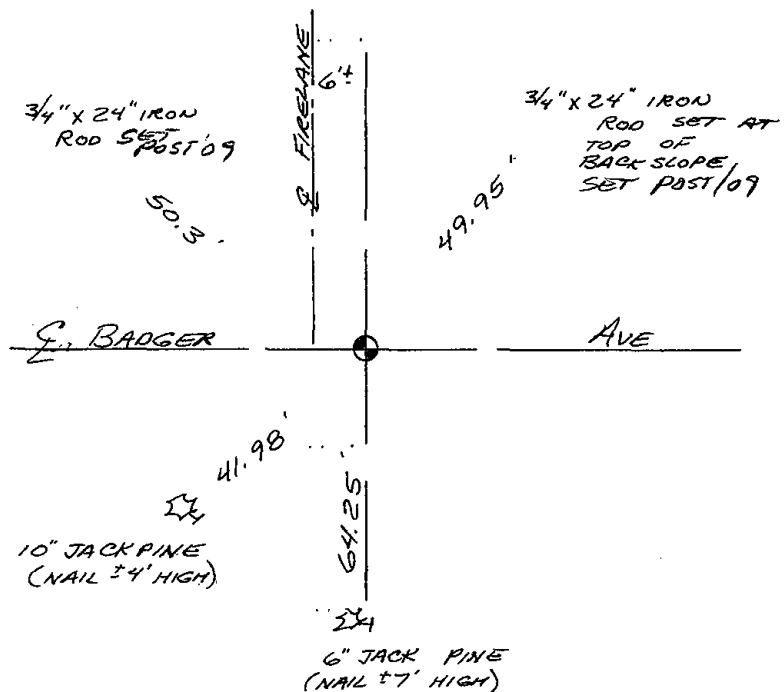
Registered Land Surveyor

DATE: _____

TIE SKETCH

Show at least four ties, also fence lines, roads, topo, size and type of witness trees and if off road - best way to arrive at corner.

HARRISON RESET 6-10-99



MAINTENANCE RECORD

Date	Init.	Remarks
12-31-02	JG	OK
02-12-09	SS	TIES OK

Government Land Corner Certificate

Adams County

TYPE OF MONUMENT: HARRISON 111.35 TEMP. P.I.C.

STATE PLANE COORDINATES: N _____
E _____

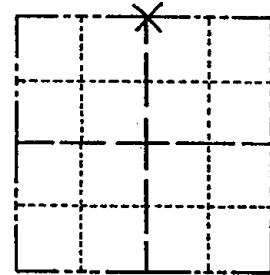
ELEVATION — M.S.L. DATUM: _____

THETA ANGLE: _____

FIELD BOOK: 74 PAGE 114

DRAWN BY: N.J.

CORNER NO. 10
SECTION 2
TOWN 19
RANGE 5



BASIS FOR MONUMENT LOCATION

Show info such as: History of corner, with reference to Vol. and pg., dates, surveyor; exact description of monument replaced; if location computed, by taped or EDM traverse; landowner remarks, etc. (Use reverse side if necessary)

This corner set by a retracement of the survey of Running Deer Acres done by S.T.Mullen, July, 1969. Did not excavate because of very deep fill in the road. No other record of resurveys.

Ok 4-17-84 DK-SS
" 12-28-88 SS
OK 3-2-94, JG
2-GONE, 4-LEFT, 2-12-98 - JG

SEAL:



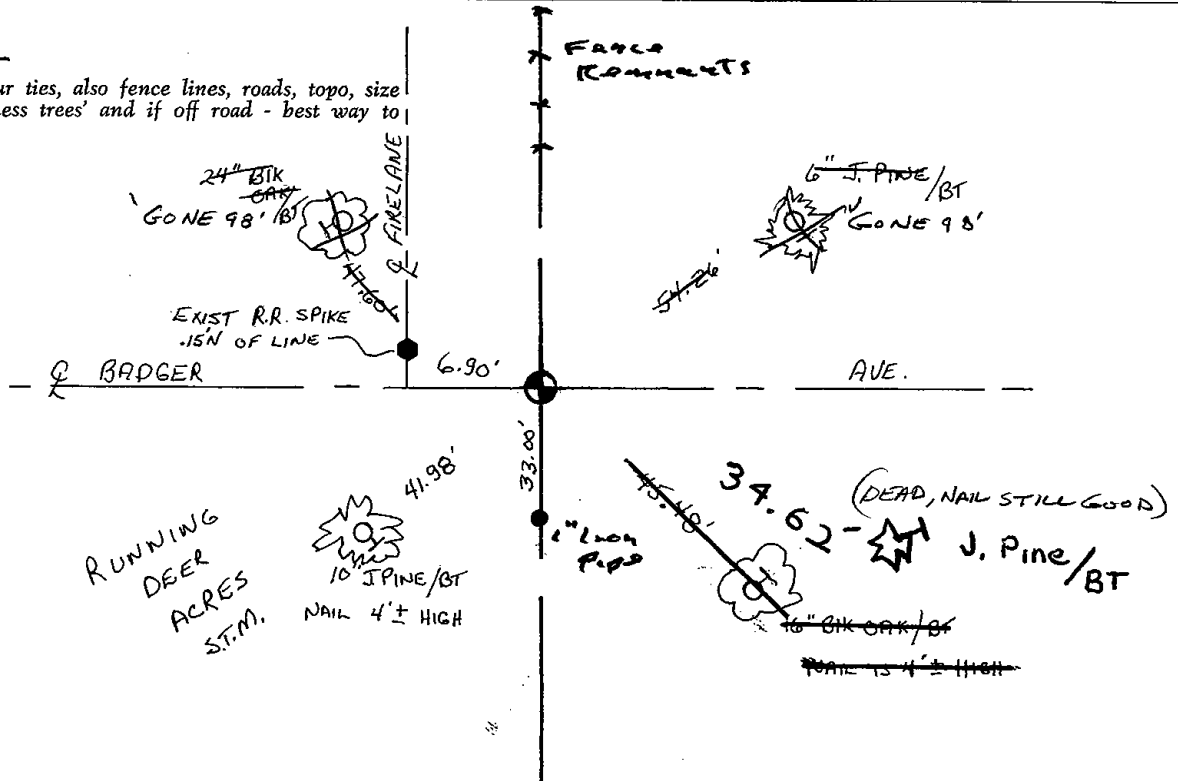
DATA SHOWN HERE ON CERTIFIED CORRECT:

Anthony B. Kiedrowski
Registered Land Surveyor

DATE: 10/31/79

TIE SKETCH

Show at least four ties, also fence lines, roads, topo, size and type of witness trees and if off road - best way to arrive at corner.





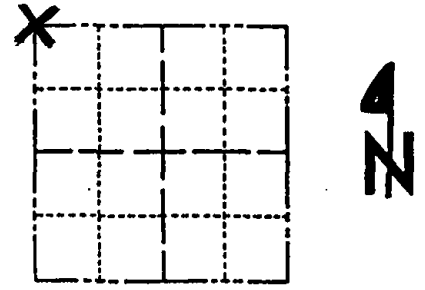
* 0 1 1 *

011

Government Land Corner Certificate

ADAMS County
 TYPE OF MONUMENT: Harrison standard
 STATE PLANE COORDINATES: N _____
 E _____
 ELEVATION — M.S.L. DATUM: _____
 THETA ANGLE: _____
 FIELD BOOK: _____ PAGE _____
 DRAWN BY: _____

CORNER NO. 11
 SECTION 1
 TOWN 19
 RANGE 5



LOCATION
 (Indicated by 'X')

BASIS FOR MONUMENT LOCATION

Show info such as: History of corner, with reference to Vol. and pg., dates, surveyor; exact description of monument replaced; if location computed, by taped or EDM traverse; landowner remarks, etc. (Use reverse side if necessary)

SEAL:

This is an updated tie sheet to show ties in place after monument was reset following road construction. 6-10-99

SEE TIE SHEET BY A. KIEDROWSKI DATED 7-7-80 FOR ADDITIONAL INFORMATION.

DATA SHOWN HERE ON CERTIFIED CORRECT:

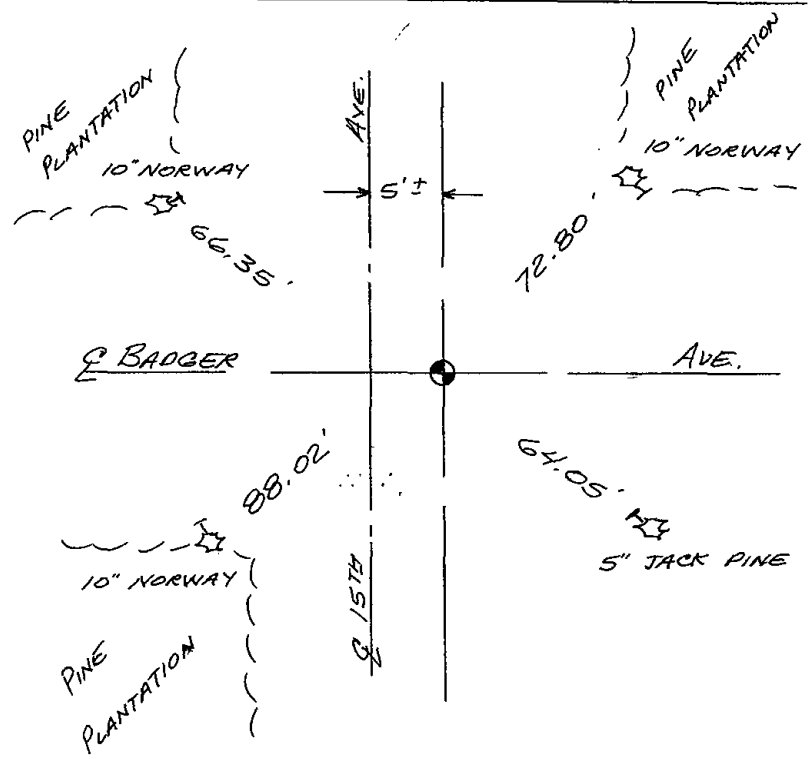
Registered Land Surveyor

DATE: _____

TIE SKETCH

Show at least four ties, also fence lines, roads, topo, size and type of witness trees and if off road - best way to arrive at corner.

HARRISON RESET 6-10-99



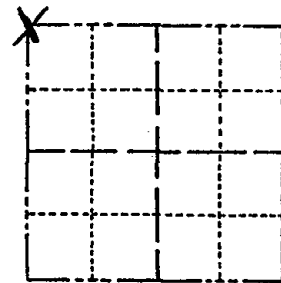
MAINTENANCE RECORD

Date	Init.	Remarks
12-30-02	JG	OK

Government Land Corner Certificate

Adams County
 TYPE OF MONUMENT: HARRISON
 STATE PLANE COORDINATES: N _____
 E _____
 ELEVATION — M.S.L. DATUM: _____
 THETA ANGLE: _____
 FIELD BOOK: 74 (102) PAGE 115 (56)
 DRAWN BY: N.J.

CORNER NO. 11
 SECTION 1
 TOWN 19
 RANGE 5



LOCATION
(Indicated by 'X')

BASIS FOR MONUMENT LOCATION

Show info such as: History of corner, with reference to Vol. and pg., dates, surveyor; exact description of monument replaced; if location computed, by taped or EDM traverse; landowner remarks, etc. (Use reverse side if necessary)

Could not find any trace of iron called for by M.C. Smith. Excavated with backhoe, Found bottom 12" of hole from dug in 3" dia post. Accepted as corner and set Harrison.

SEAL:



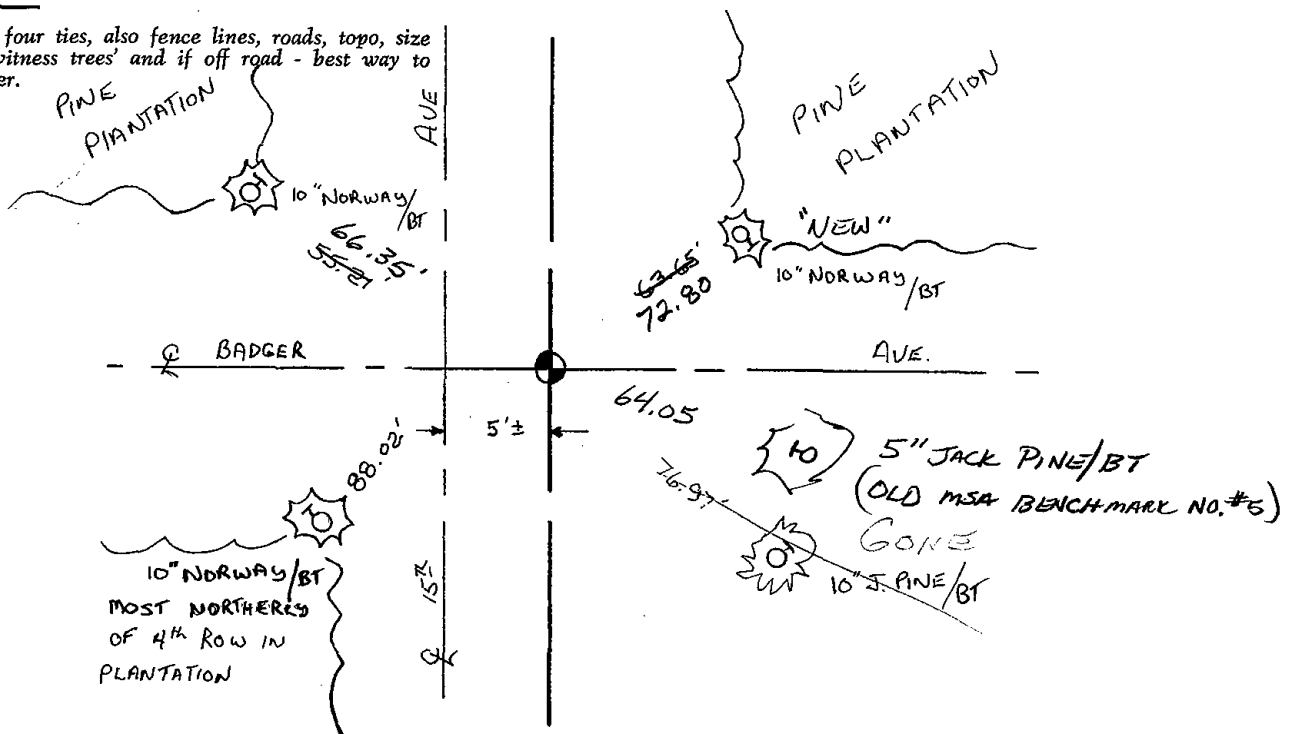
DATA SHOWN HERE ON
CERTIFIED CORRECT:


Anthony B. Kiedrowski
Registered Land Surveyor

DATE: 7/7/80

TIE SKETCH

Show at least four ties, also fence lines, roads, topo, size and type of witness trees' and if off road - best way to arrive at corner.





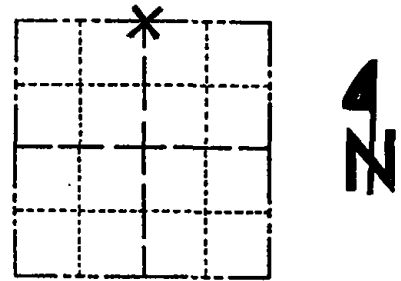
* 0 1 2 *

012

Government Land Corner Certificate

ADAMS County
 TYPE OF MONUMENT: Harrison standard
 STATE PLANE COORDINATES: N _____
 E _____
 ELEVATION — M.S.L. DATUM: _____
 THETA ANGLE: _____
 FIELD BOOK: _____ PAGE _____
 DRAWN BY: _____

CORNER NO. 12
 SECTION 1
 TOWN 19
 RANGE 5



LOCATION (Indicated by 'X')

BASIS FOR MONUMENT LOCATION

Show info such as: History of corner, with reference to Vol. and pg., dates, surveyor; exact description of monument replaced; if location computed, by taped or EDM traverse; landowner remarks, etc. (Use reverse side if necessary)

SEAL:

This is an updated tie sheet to show ties in place after monument was reset following road construction.

DATA SHOWN HERE ON CERTIFIED CORRECT:

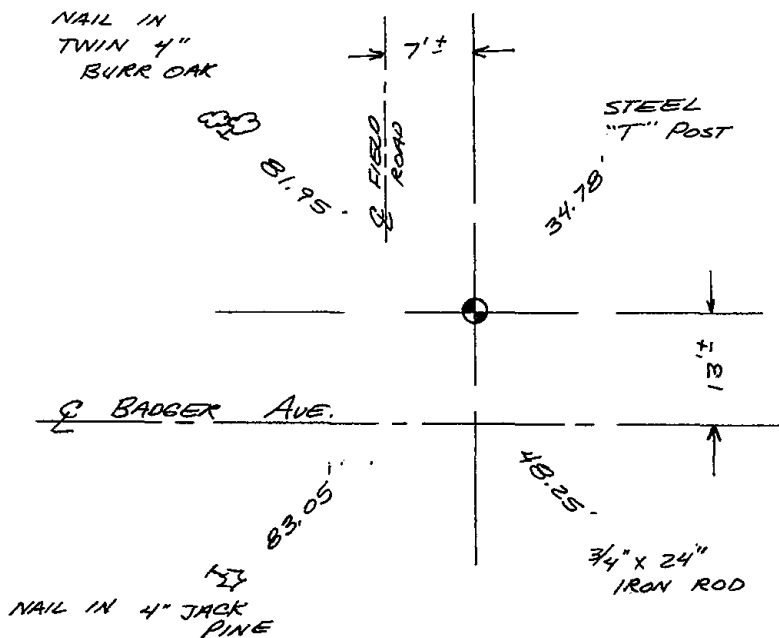
Registered Land Surveyor

DATE: _____

TIE SKETCH

Show at least four ties, also fence lines, roads, topo, size and type of witness trees' and if off road - best way to arrive at corner.

Mon. RESET 6-10-99
 SEE TIE SHEET DATED 11-1-79 FOR ADDITIONAL INFORMATION.



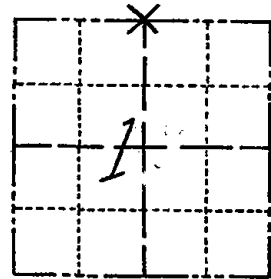
MAINTENANCE RECORD

Date	Init.	Remarks
12-30-02	JG	OK

Government Land Corner Certificate

Adams County
 TYPE OF MONUMENT: Harrison
 STATE PLANE COORDINATES: N _____
 E _____
 ELEVATION — M.S.L. DATUM: _____
 THETA ANGLE: _____
 FIELD BOOK: 74 PAGE 128
 DRAWN BY: N.J.

CORNER NO. 12
 SECTION 1
 TOWN 19
 RANGE 5



LOCATION
(Indicated by 'X')

SEAL:



DATA SHOWN HERE ON
CERTIFIED CORRECT:

Anthony B. Kiedrowski
Registered Land Surveyor

DATE: 11/1/79

BASIS FOR MONUMENT LOCATION

Show info such as: History of corner, with reference to Vol. and pg., dates, surveyor; exact description of monument replaced; if location computed, by taped or EDM traverse; landowner remarks, etc. (Use reverse side if necessary)

Found stub of old pine BT with upper and lower markings plainly visible. Could not locate record of ties initially. Dug with backhoe all the way across the blacktop and found nothing. M.C. Smith running notes indicates he set a new BT and stone. I then surmised that perhaps Smith may have made an error in Vol 1, page 195, and entered the ties in the line for the west $\frac{1}{2}$ corner of section 36-20-5 instead of the south $\frac{1}{2}$ corner of said section. Returned to the site and dug accordingly and immediately found the hole from the stone with broken pieces of sandstone still in place. I removed the stup of BT for display and drove a 1"x24" iron pipe into the stump. Set Harrison in place of stone location.

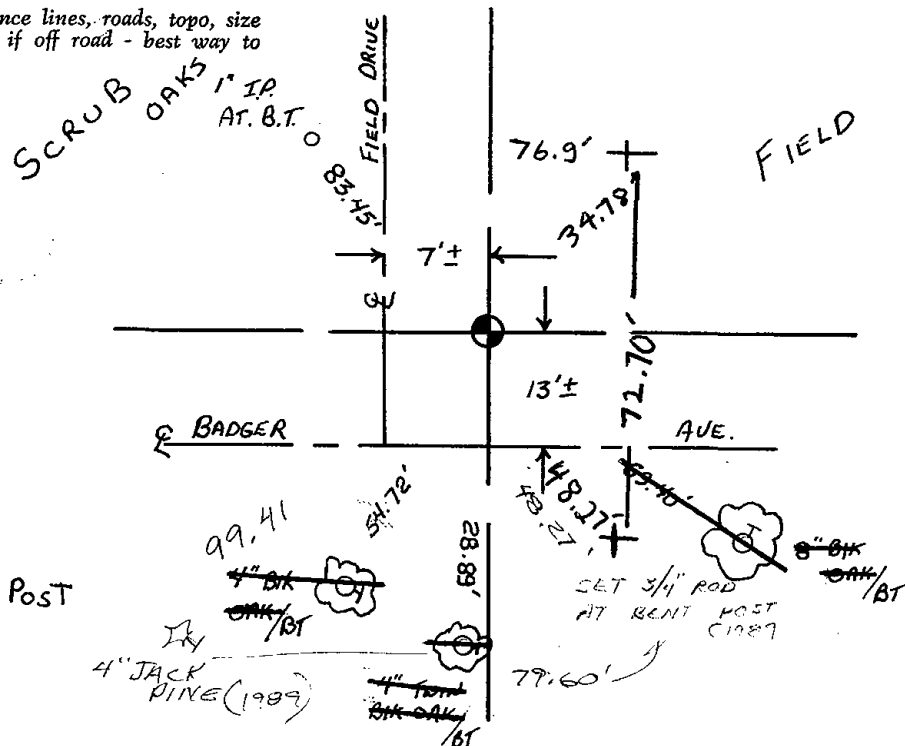
4-17-84 DK-SS

OK 1 MARCH 94 CR-JG

TIE SKETCH

OK, 2-12-98, -JG

Show at least four ties, also fence lines, roads, topo, size and type of 'witness trees' and if off road - best way to arrive at corner.




Key

+ = STEEL Fence Post

4" OAK BT

4" JACK PINE (1989)

SET 3/4" ROD AT BENT POST C1087



* 0 1 6 *

016

ADAMS COUNTY

Survey Monument Record

TYPE OF MONUMENT: Harrison Monument

STATE PLANE COORDINATES: N _____

E _____

ELEVATION — M.S.L. DATUM: _____

THETA ANGLE: _____

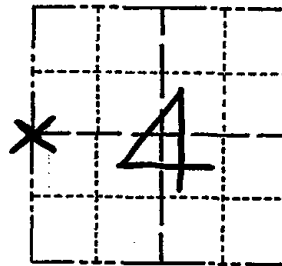
FIELD BOOK: 38 PAGE 30

CORNER NO. 16

SECTION 4

TOWN 19

RANGE 5



LOCATION
(Indicated by 'X')

SEAL:



BASIS FOR MONUMENT LOCATION

(Use reverse side if necessary)

Show info such as: History of corner, with reference to Vol. and pg, dates, surveyor; exact description of monument replaced; if location computed, by taped or EDM traverse; landowner remarks, etc.

Ran EDM/T2 traverse around Section 4 to determine search areas for investigation.

Investigation yielded two Adams County Concrete witness monuments, but were unable to find any records of who set the monuments or when.

Each monument scribed thus: $\frac{1}{4}$ 4
B 40

with arrow pointing in direction of corner.

Monumented indicated location with Harrison monument in Spring of 1977.

OK 3-14-79 RN-SS
2-NEW 1-15-04- JG-SS
OK 2-12-09 SS

CERTIFIED CORRECT:

Dale C Hagen
Registered Land Surveyor

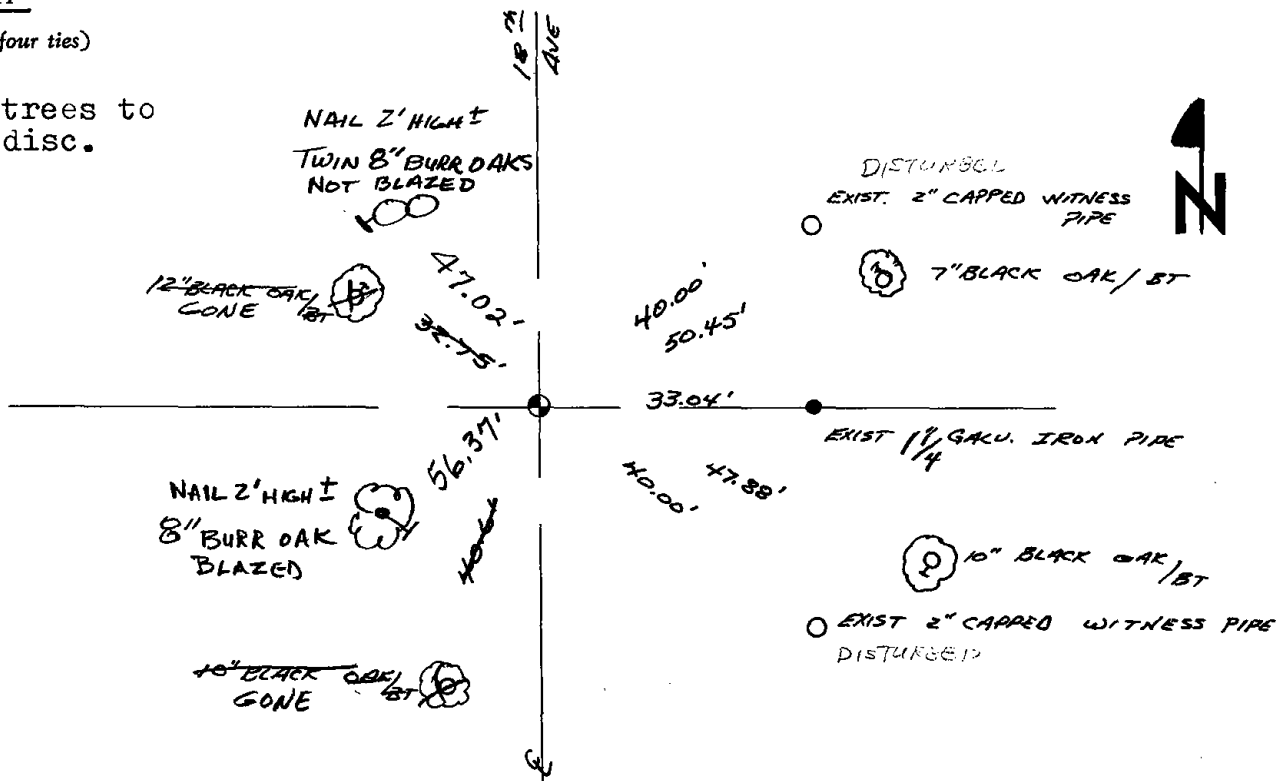
DATE: 7-5-77

TIE SKETCH

(Show at least four ties)

NOTE

Ties in trees to nail in disc.





ADAMS COUNTY

Survey Monument Record

TYPE OF MONUMENT: HARRISON STANDARD

STATE PLANE COORDINATES: N _____

E _____

ELEVATION — M.S.L. DATUM: _____

THETA ANGLE: _____

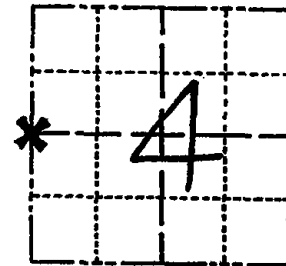
FIELD BOOK: 54 PAGE 11

CORNER NO. 16

SECTION 4

TOWN 19

RANGE 5



LOCATION
(Indicated by 'X')

SEAL:



BASIS FOR MONUMENT LOCATION

(Use reverse side if necessary)

Show info such as: History of corner, with reference to Vol. and pg, dates, surveyor; exact description of monument replaced; if location computed, by taped or EDM traverse; landowner remarks, etc.

Found capped witness pipe set by persons unknown and set corner from these.

Ok 4-12-84 DK-SS

TIES TO SURVEY ARE GONE MON. OK 2-28-93 SS

OK - 2-11-94 GR-JG

OK, 2-8-99 JG-SS

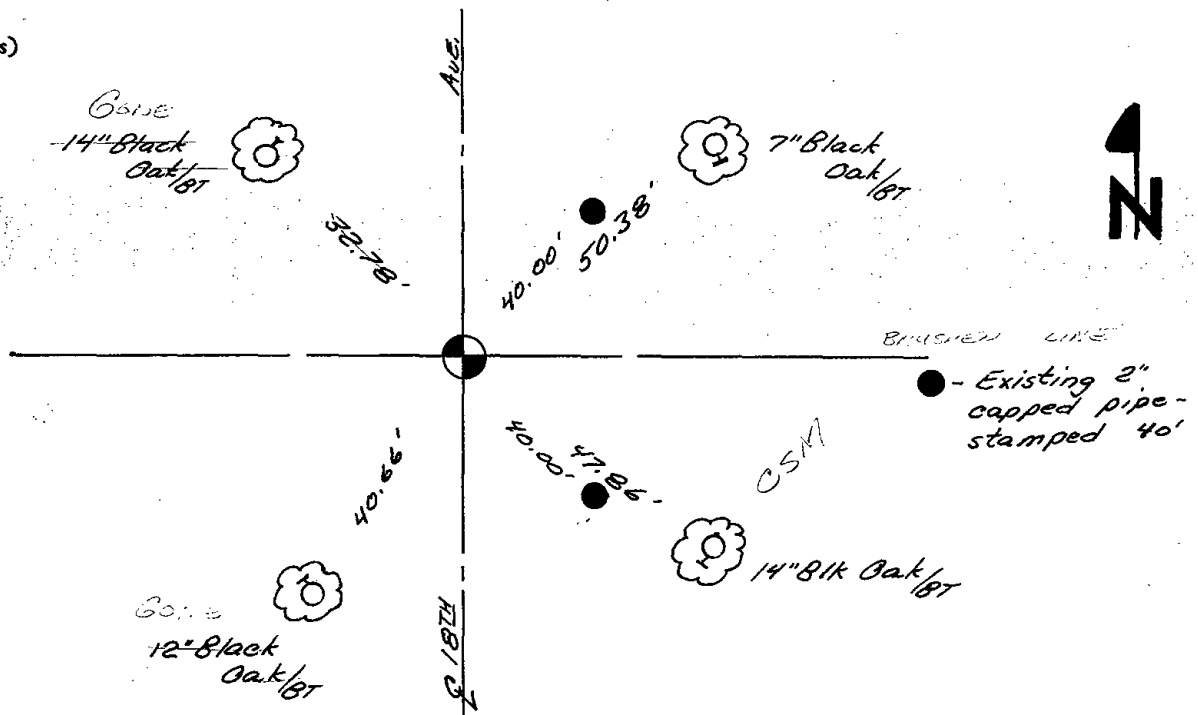
CERTIFIED CORRECT:


Anthony B. Kiedrowski
Registered Land Surveyor

DATE: 9/6/77

TIE SKETCH

(Show at least four ties)







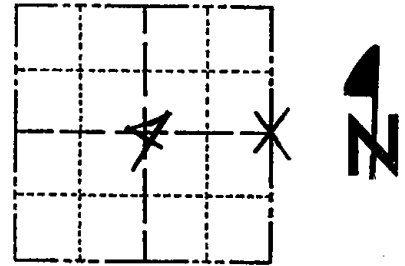
* 0 1 7 *

017

Government Land Corner Certificate

ADAMS County
 TYPE OF MONUMENT: 30" STANDARD HARRISON
 STATE PLANE COORDINATES: N _____
 E _____
 ELEVATION — M.S.L. DATUM: _____
 THETA ANGLE: _____
 FIELD BOOK: _____ PAGE _____
 DRAWN BY: _____

CORNER NO. 17
 SECTION 4
 TOWN 19
 RANGE 5



LOCATION
(Indicated by 'X')

BASIS FOR MONUMENT LOCATION

Show info such as: History of corner, with reference to Vol. and pg., dates, surveyor; exact description of monument replaced; if location computed, by taped or EDM traverse; landowner remarks, etc. (Use reverse side if necessary)

Note: Harrison was set in error from computations from Section protraction by Edm & T-2 in 1977; reset Harrison on a straight line and proration from M.C. Smith's distances. In resetting Harrison, we found evidence of charcoal peices and discoloration of the soil at corner location. Jim Lowrey in recent survey verifies proper location of Harrison as reset.

SEAL:



DATA SHOWN HERE ON
CERTIFIED CORRECT:

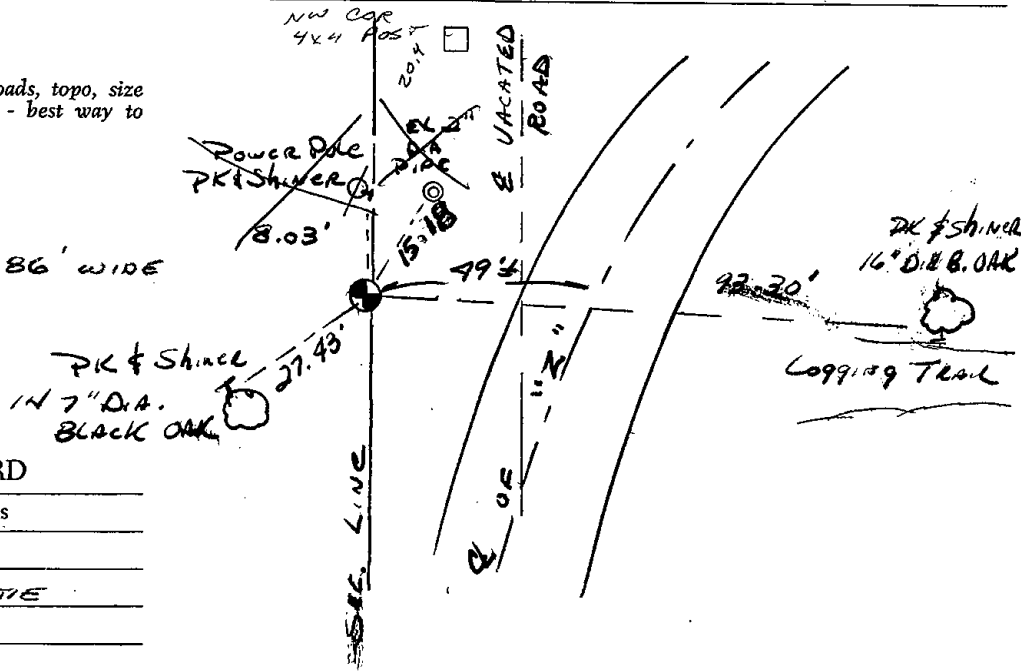
Ken Schuette
Registered Land Surveyor

DATE: 3 March 1981

TIE SKETCH

Show at least four ties, also fence lines, roads, topo, size and type of witness trees' and if off road - best way to arrive at corner.

SEE CSM 4447
 1 1/4" Rod 15.16' EAST
 CSM 3437
 1 1/4" Rods @ ROW 66.86' WIDE



MAINTENANCE RECORD

Date	Init.	Remarks
4-12-84	DK-SS	Ok
2-12-09	SS	CSM BEST TIE

— —

CORRECTION MAP
REC'D 4-27-81

ADAMS COUNTY

Survey Monument Record

TYPE OF MONUMENT: 30" HARRISON

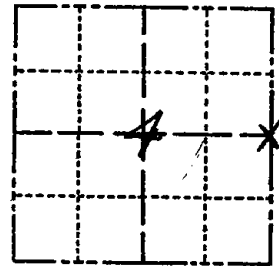
STATE PLANE COORDINATES: N _____
E _____

ELEVATION — M.S.L. DATUM: _____

THETA ANGLE: _____

FIELD BOOK: _____ PAGE _____

CORNER NO. 17
SECTION 7
TOWN 19N
RANGE 5E



LOCATION
(Indicated by 'X')

SEAL:



BASIS FOR MONUMENT LOCATION

(Use reverse side if necessary)

Show info such as: History of corner, with reference to Vol. and pg, dates, surveyor; exact description of monument replaced; if location computed, by taped or EDM traverse; landowner remarks, etc.

TRAVERSE SECTION BY EDM AND T-2. SET CORNER ON LINE AND PRORATED AS PER M.C. SMITH'S NOTES. FOUND NO EVIDENCE OF M.C. SMITH'S BEARING TREES AS PER HIS SURVEY 28 MARCH 1918.

OK 3-14-79 RN-55
OK 1 MARCH 74 CR-JG
2-GONE, 1-NEW, 1-15-04 JG-JS

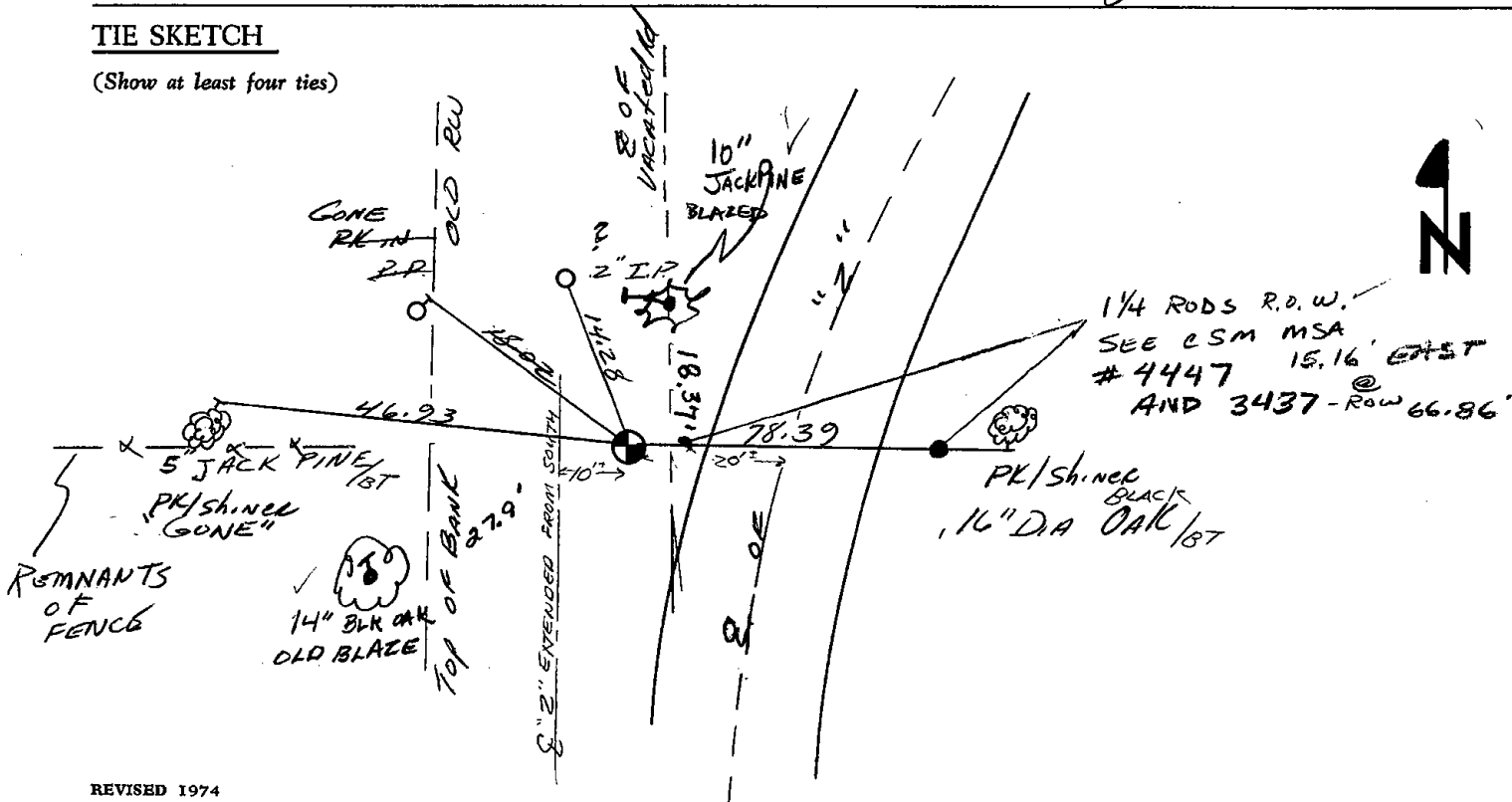
CERTIFIED CORRECT:


Ken Schuette
Registered Land Surveyor

DATE: 17 June 1977

TIE SKETCH

(Show at least four ties)







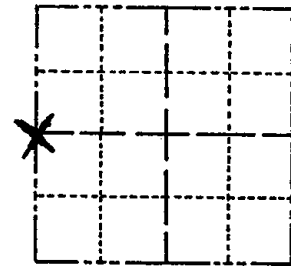
* 0 1 8 *

018

Government Land Corner Certificate

Adams County
 TYPE OF MONUMENT: Harrison
 STATE PLANE COORDINATES: N _____
 E _____
 ELEVATION — M.S.L. DATUM: _____
 THETA ANGLE: _____
 FIELD BOOK: 74 (102) PAGE 113 (53)
 DRAWN BY: N.J.

CORNER NO. 18
 SECTION 2
 TOWN 19
 RANGE 5



LOCATION
(Indicated by 'X')

SEAL:



DATA SHOWN HERE ON
CERTIFIED CORRECT:

Anthony B. Kiedrowski
Registered Land Surveyor

DATE: 10/25/79

BASIS FOR MONUMENT LOCATION

Show info such as: History of corner, with reference to Vol. and pg., dates, surveyor; exact description of monument replaced; if location computed, by taped or EDM traverse; landowner remarks, etc. (Use reverse side if necessary)

Excavated with backhoe, Found definite remains of charred wood post. Replaced same with Harrison and verified location with EDM traverse. No record of resurveys.

Ok 4-17-84 DK-SS

1 710: MISSING - 4 REMAIN 12-28-88

Z NEW TIES 1 MARCH 94 CR-JL

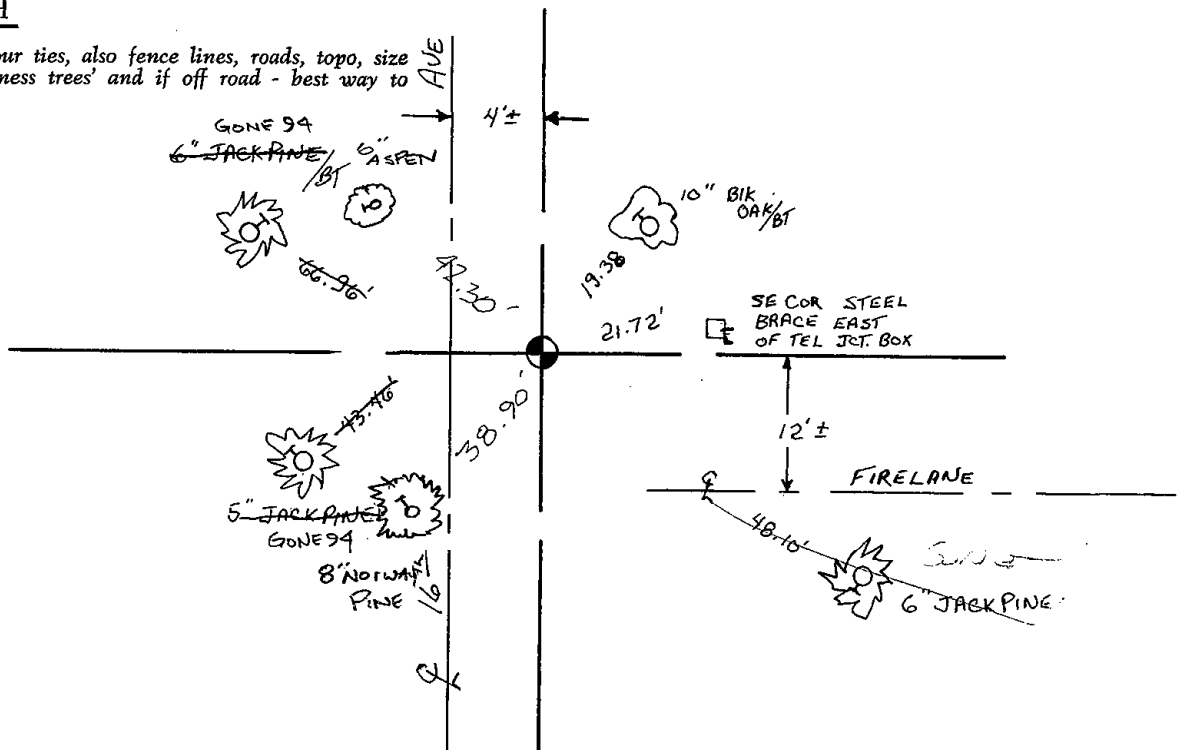
OK, 2-12-98 - JG

OK, 12-31-02 - JG

" 2-11-09 SS

TIE SKETCH

Show at least four ties, also fence lines, roads, topo, size and type of witness trees and if off road - best way to arrive at corner.





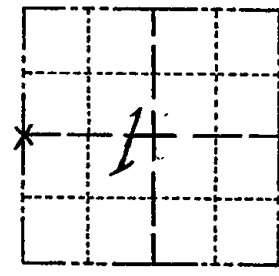
* 0 1 9 *

019

Government Land Corner Certificate

Adams County
 TYPE OF MONUMENT: Harrison
 STATE PLANE COORDINATES: N _____
 E _____
 ELEVATION — M.S.L. DATUM: _____
 THETA ANGLE: _____
 FIELD BOOK: 74 (102) PAGE 127 (58)
 DRAWN BY: NJ

CORNER NO. 19
 SECTION 1
 TOWN 19
 RANGE 5



LOCATION
(Indicated by 'X')

BASIS FOR MONUMENT LOCATION

Show info such as: History of corner, with reference to Vol. and pg., dates, surveyor; exact description of monument replaced; if location computed, by taped or EDM traverse; landowner remarks, etc. (Use reverse side if necessary)

Scraped area with front end loader. Found bottom 15" of 4" diameter dug in post. Accepted this as the corner after checking location by an EDM traverse of the entire section. Replaced post with Harrison.

SEAL:



DATA SHOWN HERE ON
CERTIFIED CORRECT:

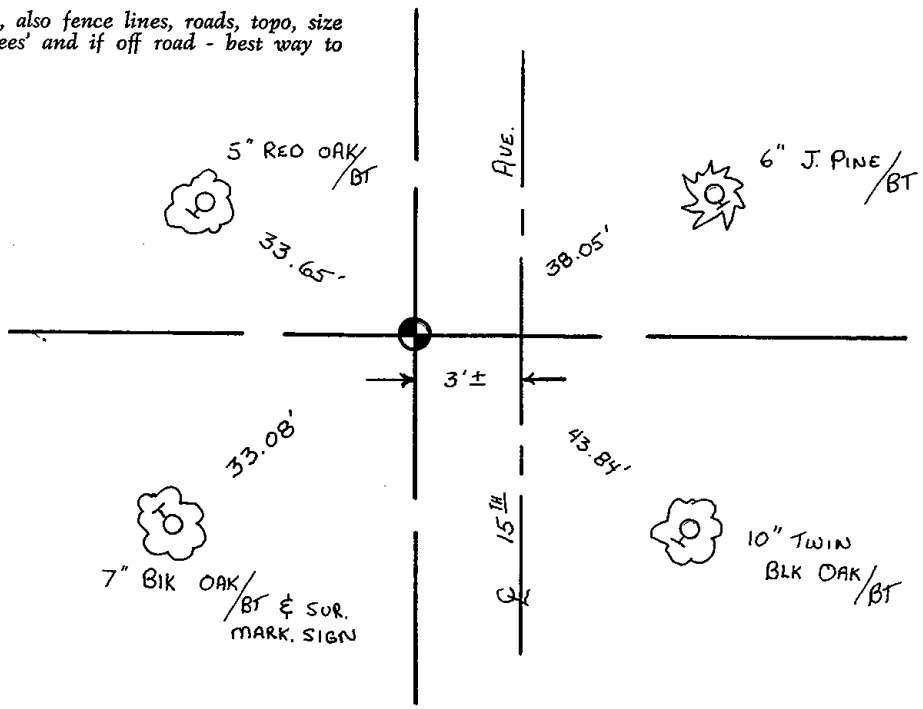
Anthony B. Kiedrowski
Registered Land Surveyor

DATE: 11/1/79

All ties are gone 4-17-84
New ties set same date include 3 steel fence posts.
see sketch on back of this sheet

TIE SKETCH

Show at least four ties, also fence lines, roads, topo, size and type of witness trees and if off road - best way to arrive at corner.





* 0 2 0 *

020

Government Land Corner Certificate

ADAMS County

CORNER NO. 20
 SECTION 1
 TOWN 19
 RANGE 5

TYPE OF MONUMENT: HARRISON STANDARD

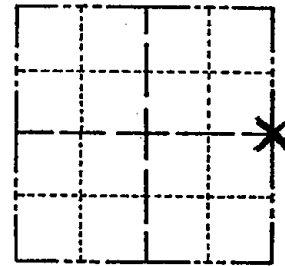
STATE PLANE COORDINATES: N _____
 E _____

ELEVATION — M.S.L. DATUM: _____

THETA ANGLE: _____

FIELD BOOK: 83 PAGE 24

DRAWN BY: RHINEHART



LOCATION
(Indicated by 'X')

BASIS FOR MONUMENT LOCATION

Show info such as: History of corner, with reference to Vol. and pg., dates, surveyor; exact description of monument replaced; if location computed, by taped or EDM traverse; landowner remarks, etc. (Use reverse side if necessary)

Set monument single proportionate and on line between adjacent section corners. No evidence of any previous monumentation found. No record of any monumentation subsequent to the original was found.

SEAL:



DATA SHOWN HERE ON
CERTIFIED CORRECT:

Gregory P. Rhinehart
Registered Land Surveyor

DATE: 1/30/80

Ok 4-17-84 DK-SS

1. FROM THE 12-30-80

OK 3-2-94 JG

OK, 2-12-98-JG

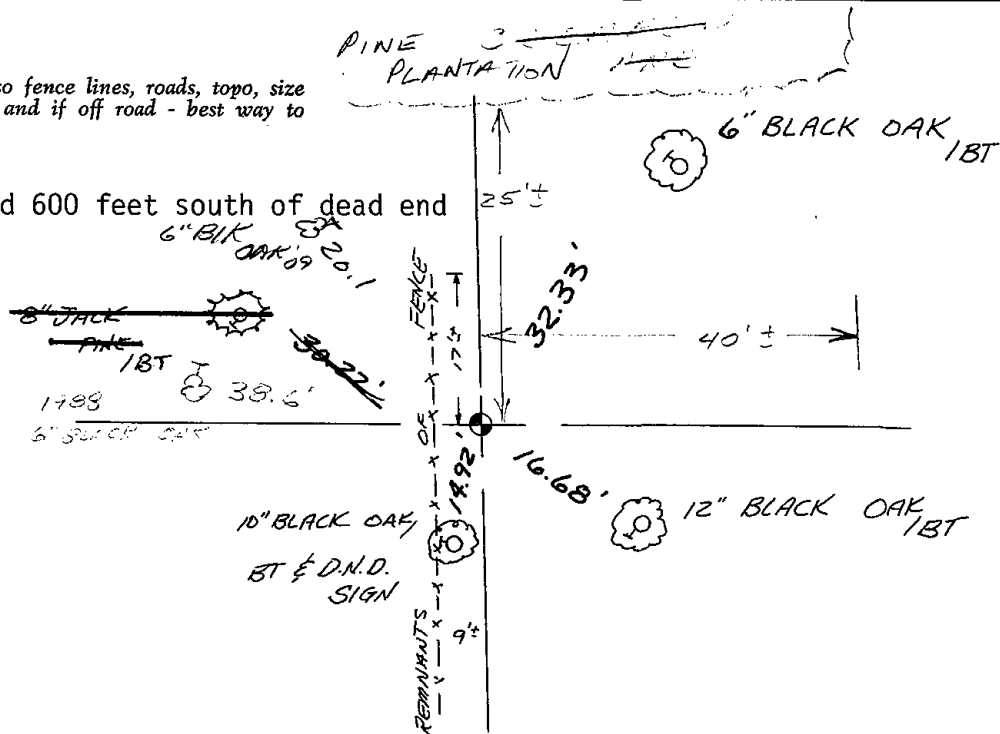
OK, 12-30-02-JG


ADD 1 THE 2-12-09 SS

TIE SKETCH

Show at least four ties, also fence lines, roads, topo, size and type of witness trees and if off road - best way to arrive at corner.

Monument is located 600 feet south of dead end road.





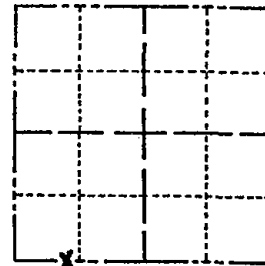
* 0 2 3 A *

23A

Government Land Corner Certificate

Adams County
 TYPE OF MONUMENT: 1" Iron Pipe Found Witness corner
 STATE PLANE COORDINATES: N _____
 E _____
 ELEVATION — M.S.L. DATUM: _____
 THETA ANGLE: _____
 FIELD BOOK: 92 PAGE 142
 DRAWN BY: TJH

CORNER NO. 23A
 SECTION 5
 TOWN 19
 RANGE 5



LOCATION
(Indicated by 'X')

BASIS FOR MONUMENT LOCATION

Show info such as: History of corner, with reference to Vol. and pg., dates, surveyor; exact description of monument replaced; if location computed, by taped or EDM traverse; landowner remarks, etc. (Use reverse side if necessary)

This corner is an iron pipe set in C.S.M. No. 767 and is on the South line of Section 5. This pipe was used for meander corner as it can be easily found.

Located 100 feet ± north of white house n0. 809

Ok 4-12-84 SS-DK

OK 12-28-88 SS


OK 2-11-94 GR-JG

FOUND 3/4" IRON ROD K. CARLSON CAP
 TIES OK 2-8-99 JG-SS

SEE TIE SHEET DTD 27 MAR 02 S. HIGLEY

OK 1-15-04 JG-JS
 " 9-29-09 SS

SEAL:



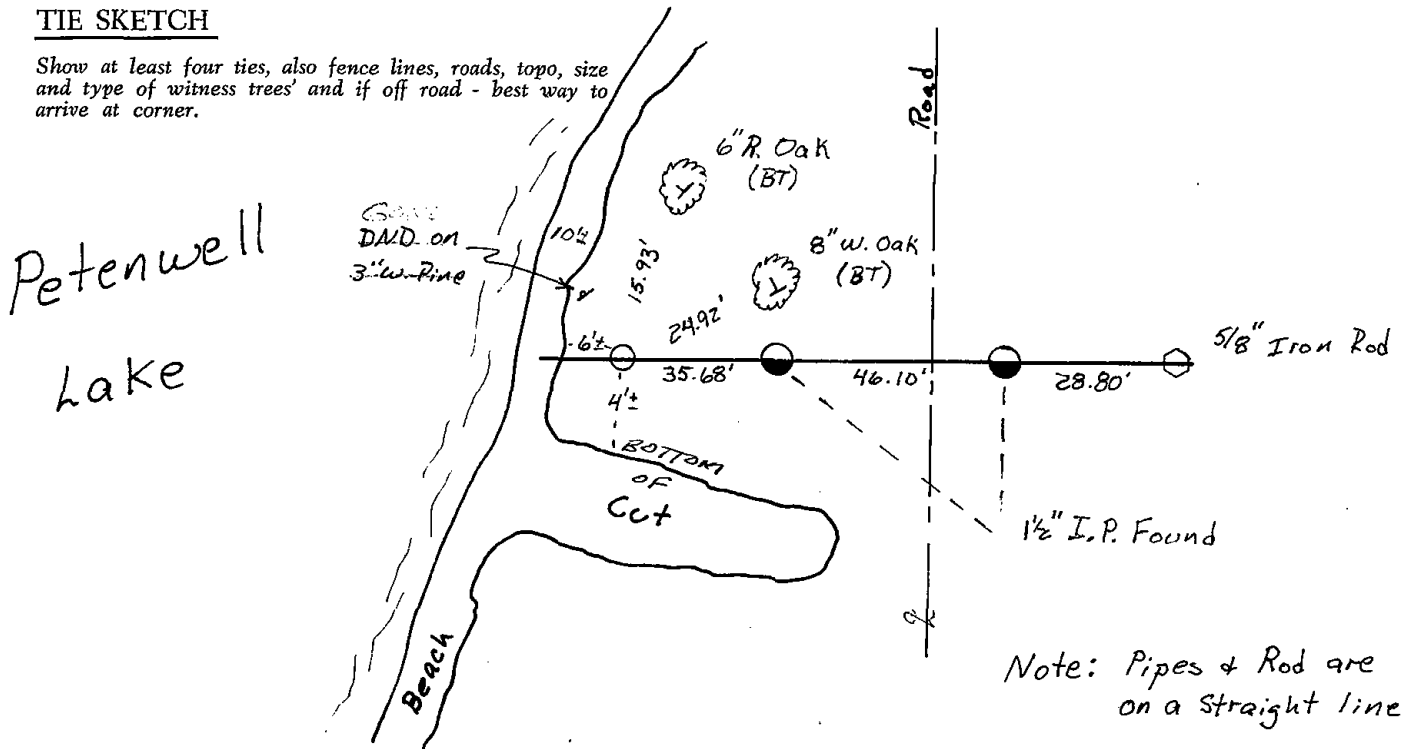
DATA SHOWN HERE ON
 CERTIFIED CORRECT:


Lance J. Habeck
 Registered Land Surveyor


DATE: 1/5/83

TIE SKETCH

Show at least four ties, also fence lines, roads, topo, size and type of witness trees' and if off road - best way to arrive at corner.







* 0 2 3 B *

23B

Government Land Corner Certificate

Adams County

CORNER NO. 23 B
 SECTION 8
 TOWN 19
 RANGE 5

TYPE OF MONUMENT: 2"x30" Iron Pipe w/cap witness corner

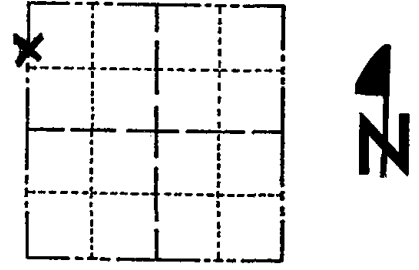
STATE PLANE COORDINATES: N _____
 E _____

ELEVATION — M.S.L. DATUM: _____

THETA ANGLE: _____

FIELD BOOK: 92 PAGE 141

DRAWN BY: TJH



LOCATION
(Indicated by 'X')

SEAL:



DATA SHOWN HERE ON
CERTIFIED CORRECT:

Lance J. Habeck
Registered Land Surveyor

DATE: 1/5/83

BASIS FOR MONUMENT LOCATION

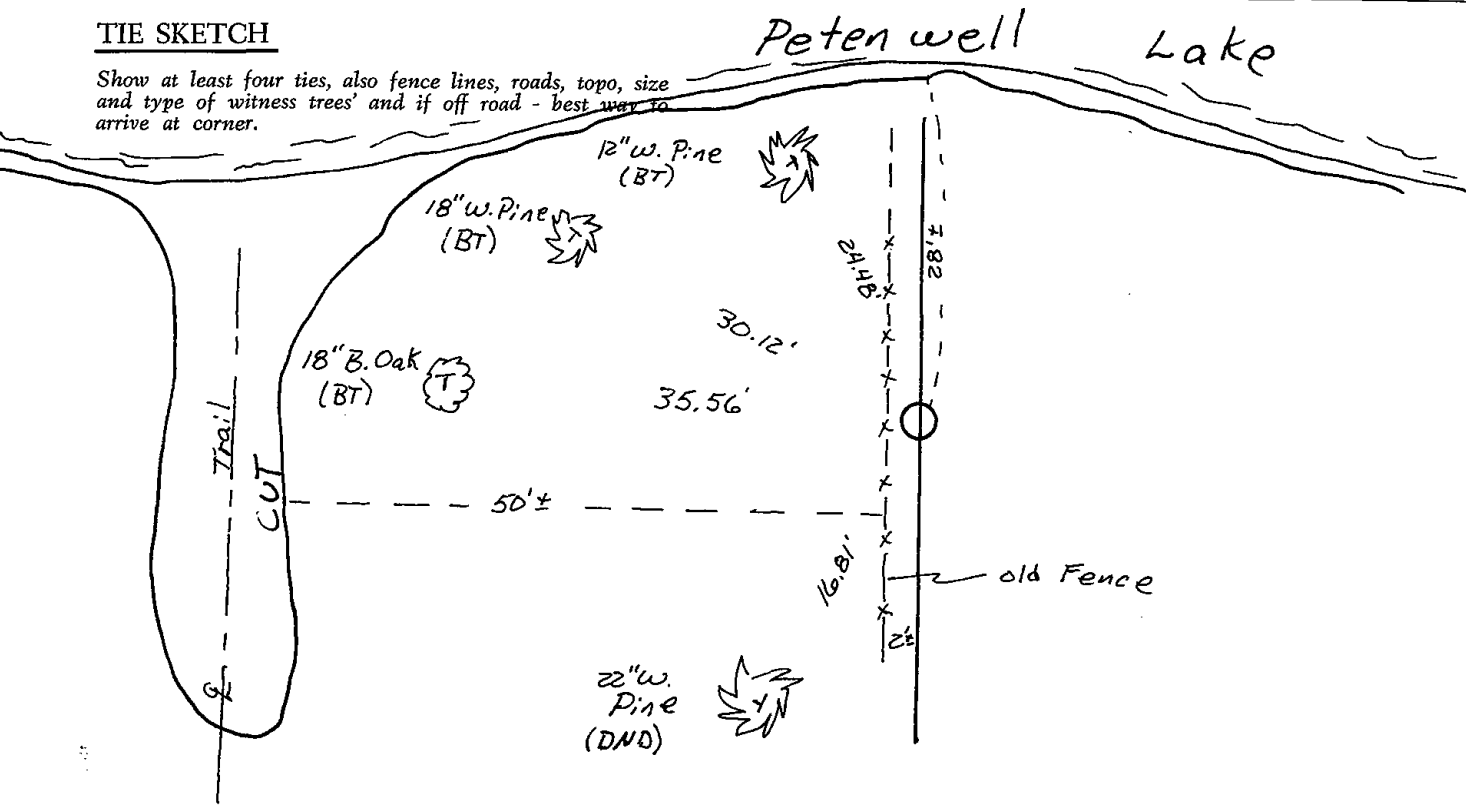
Show info such as: History of corner, with reference to Vol. and pg., dates, surveyor; exact description of monument replaced; if location computed, by taped or EDM traverse; landowner remarks, etc. (Use reverse side if necessary)


This meander corner was set by extending the West line of Section 8 Northward to the waters edge.

- Ok 4-12-84 DK-SS
- " 12-28-88 SS
- OK 2-11-94 GR-JG
- OK 2-8-99 JG-SS
- OK 1-15-04 JG-JS
- OK 2-12-07 SS

TIE SKETCH

Show at least four ties, also fence lines, roads, topo, size and type of witness trees and if off road - best way to arrive at corner.





024

ADAMS COUNTY

Survey Monument Record

TYPE OF MONUMENT: 30" Harrison Standard

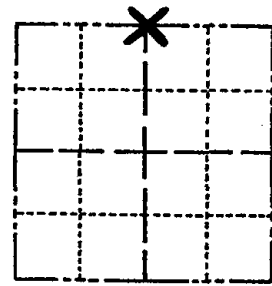
STATE PLANE COORDINATES: N _____
E _____

ELEVATION — M.S.L. DATUM: _____

THETA ANGLE: _____

FIELD BOOK: _____ PAGE _____

CORNER NO. 639 ⁽²⁴⁾
SECTION 8
TOWN 19
RANGE 5



LOCATION
(Indicated by 'X')

SEAL:



BASIS FOR MONUMENT LOCATION

(Use reverse side if necessary)

Show info such as: History of corner, with reference to Vol. and pg. dates, surveyor; exact description of monument replaced; if location computed, by taped or EDM traverse; landowner remarks, etc.

Ran EDM/transit traverse around Section 8, but could find not evidence of the original corner.

Retraced tie to the Northquarter corner from the subdivision of Lake Petenwell Heights by Klein in the Northwest Quarter of the Northwest Quarter of Section 8. Found Axle shaft and accepted same as the North Quarter corner of Section 8.

Ok 4-12-84 DK-SS

OK 3-14-79 RN-SS
" 12-28-83 SS
OK 2-11-94 - JG-GR
OK 1-25-99 - JG

CERTIFIED CORRECT:

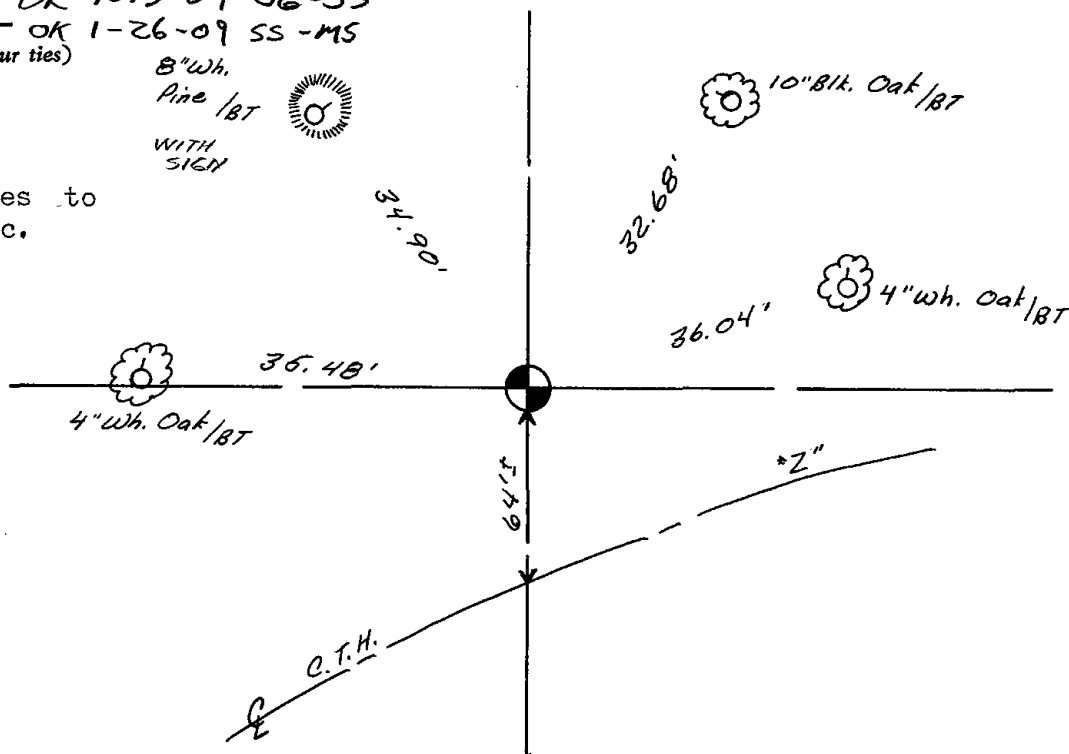
Dale C. Hagen
Registered Land Surveyor
DATE: December 24, 1974

TIE SKETCH OK 1-15-04 JG-JS
OK 1-26-09 SS-MS

(Show at least four ties)

NOTE

Ties in trees to nail in disc.





025

ADAMS COUNTY

Survey Monument Record

TYPE OF MONUMENT: 30" Harrison Standard


STATE PLANE COORDINATES: N _____
E _____

ELEVATION — M.S.L. DATUM: _____

THETA ANGLE: _____

FIELD BOOK: _____ PAGE _____

CORNER NO. 637 (25)
SECTION 8
TOWN 19
RANGE 5



LOCATION
(Indicated by 'X')

SEAL:



BASIS FOR MONUMENT LOCATION

(Use reverse side if necessary)

Show info such as: History of corner, with reference to Vol. and pg, dates, surveyor; exact description of monument replaced; if location computed, by taped or EDM traverse; landowner remarks, etc.

Ran EDM/transit traverse around Section 8, but could find no evidence of the original corner or any remonumentation.

Re-established corner by intersection the distances as given on the two concrete witness monuments, in the Northeast and Northwest quadrants of the intersection of County Trunk Z and 18th Avenue.

Ok 4-12-84 DK-SS

OK 3-14-79 RN-SS
" 12-28-88 SS

L. GONE, 2-NEW TIES 2-11-94 - GR JG
OK 1-25-99 - JG

CERTIFIED CORRECT:

Dale C. Hagen
Registered Land Surveyor

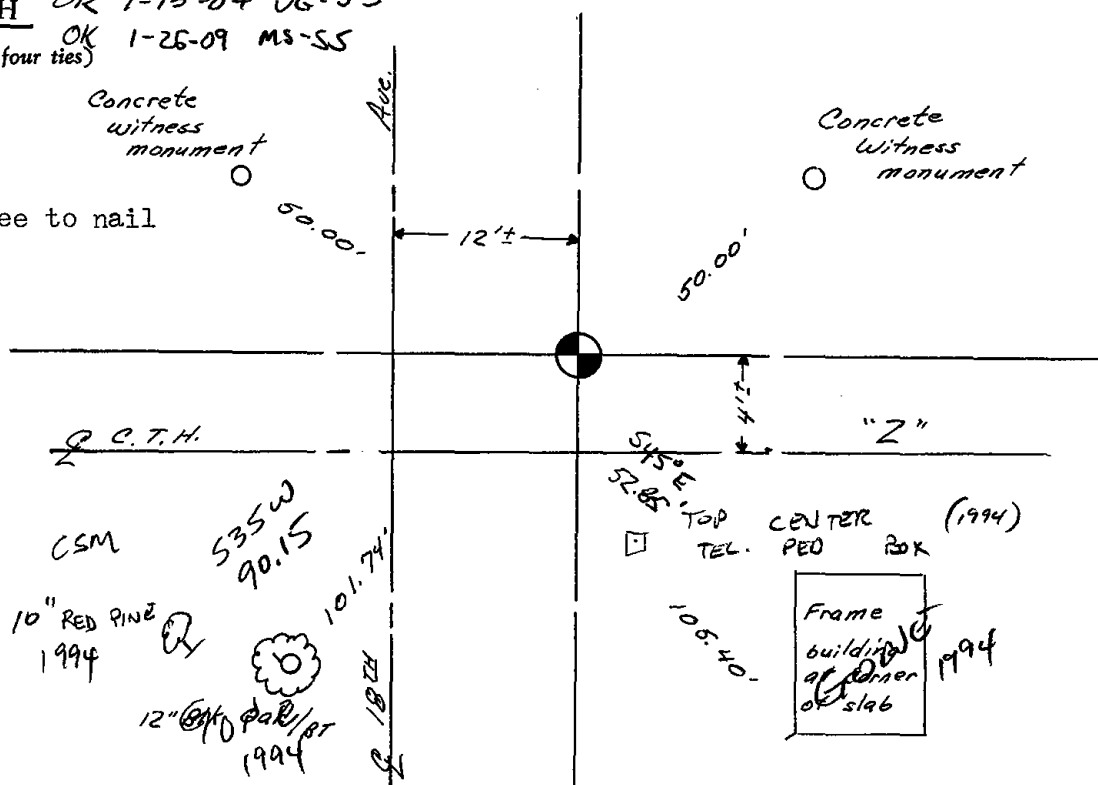
DATE: December 24, 1974

TIE SKETCH OK 1-15-04 JG-JS

(Show at least four ties) OK 1-26-09 MS-SS

NOTE

Tie in tree to nail in disc.





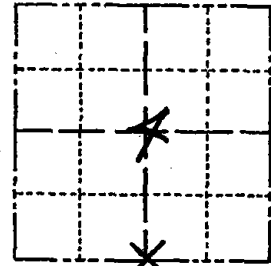
026

Government Land Corner Certificate

Adams County

CORNER NO. 26
 SECTION 7
 TOWN 19
 RANGE 5

TYPE OF MONUMENT: _____
 STATE PLANE COORDINATES: N _____
 E _____
 ELEVATION — M.S.L. DATUM: _____
 THETA ANGLE: _____
 FIELD BOOK: _____ PAGE _____
 DRAWN BY: _____




LOCATION
(Indicated by 'X')

BASIS FOR MONUMENT LOCATION

Show info such as: History of corner, with reference to Vol. and pg., dates, surveyor; exact description of monument replaced; if location computed, by taped or EDM traverse; landowner remarks, etc. (Use reverse side if necessary)

SEAL:



Note: Harrisin was set in error from computations from protraction of section by T-2 & Edm in 1977. Reset Harrisin in proper location per section composite sheet filed in 1977. Recent survey done by Jim Lowrey verifies proper corner location.

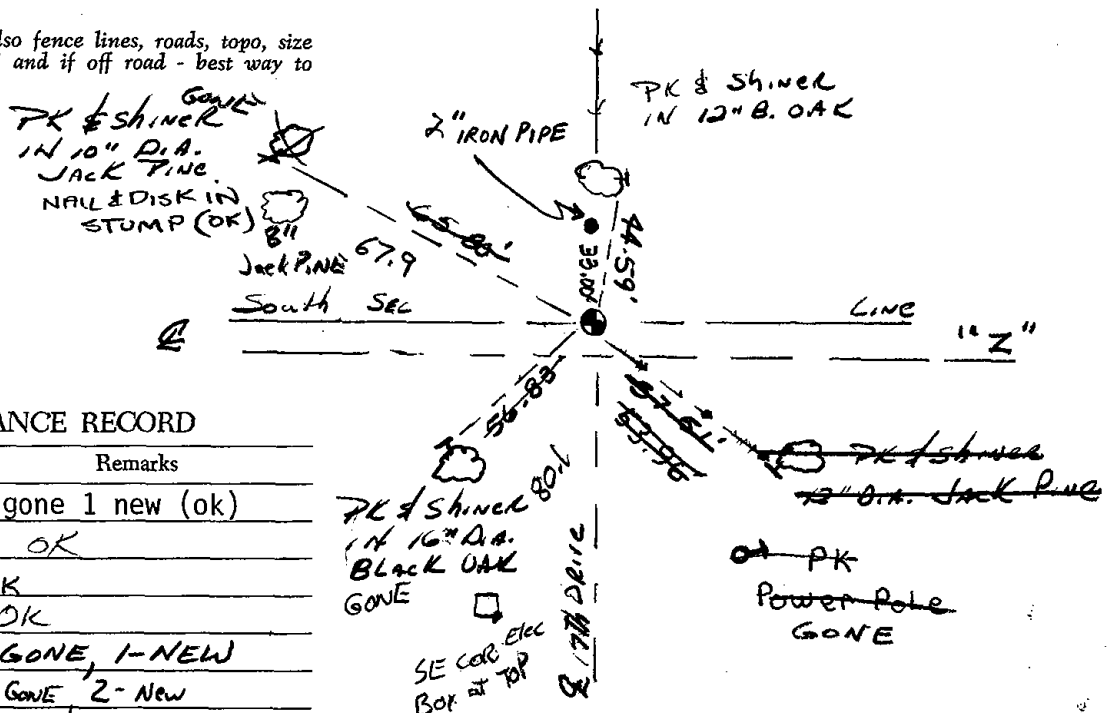
DATA SHOWN HERE ON
CERTIFIED CORRECT:

Ken Schuette
Registered Land Surveyor

DATE: 3 March 1981

TIE SKETCH

Show at least four ties, also fence lines, roads, topo, size and type of witness trees' and if off road - best way to arrive at corner.



MAINTENANCE RECORD

Date	Init.	Remarks
4-12-84	SS-DK	1 gone 1 new (ok)
12-28-88	SS	OK
2-25-94	CR-JG	OK
1-25-99	JG	OK
1-15-04	JG-JS	1-GONE, 1-NEW
1-26-09	SS-MS	2-GONE, 2-NEW

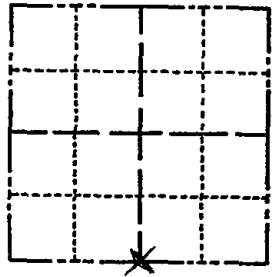
Corrected Map
Received 4-27-81

ADAMS COUNTY

Survey Monument Record

TYPE OF MONUMENT: STANDARD 30" HARRISON
STATE PLANE COORDINATES: N _____
E _____
ELEVATION — M.S.L. DATUM: _____
THETA ANGLE: _____
FIELD BOOK: _____ PAGE _____

CORNER NO. 26
SECTION 4
TOWN 19 N
RANGE 5 E



LOCATION
(Indicated by 'X')

BASIS FOR MONUMENT LOCATION

(Use reverse side if necessary)

Show info such as: History of corner, with reference to Vol. and pg, dates, surveyor; exact description of monument replaced; if location computed, by taped or EDM traverse; landowner remarks, etc.

SEAL:



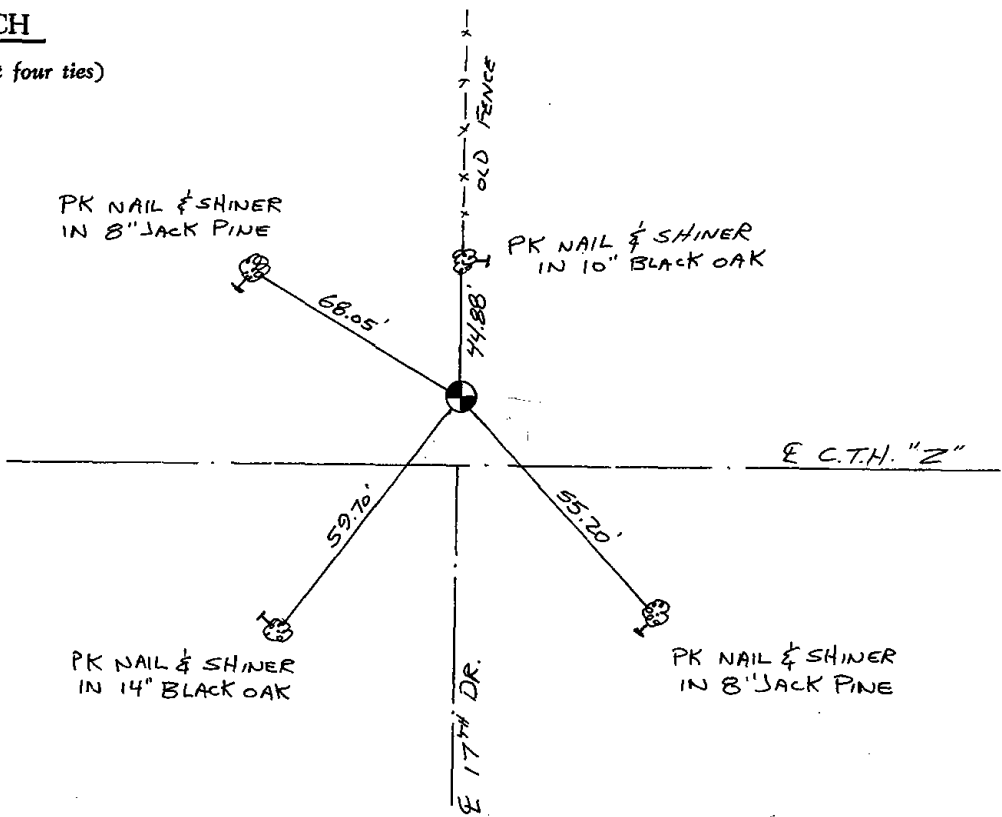
CHECKED ADAMS COUNTY SURVEY RECORDS AND NO RESURVEYS WERE ON FILE WHICH PERTAINED TO THIS CORNER. SET THIS CORNER ON LINE BETWEEN SW COR. & SE COR. OFF ANCIENT FENCE LINE TO NORTH.
EDM TRAVERSE
OK 12-28-88 SS

CERTIFIED CORRECT:

Ken Schuette
Registered Land Surveyor
DATE: 30 DEC 1976

TIE SKETCH

(Show at least four ties)



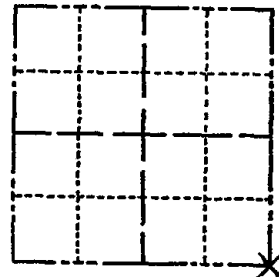


027

ADAMS COUNTY
Survey Monument Record

CORNER NO. 27
 SECTION 4
 TOWN 19N
 RANGE 5E

TYPE OF MONUMENT: STANDARD 30" HARRISON
 STATE PLANE COORDINATES: N _____
 E _____
 ELEVATION — M.S.L. DATUM: _____
 THETA ANGLE: _____
 FIELD BOOK: _____ PAGE _____



BASIS FOR MONUMENT LOCATION

(Use reverse side if necessary)

Show info such as: History of corner, with reference to Vol. and pg, dates, surveyor; exact description of monument replaced; if location computed, by taped or EDM traverse; landowner remarks, etc.

CHECKED ADAMS COUNTY SURVEY RECORDS AND NO RESURVEYS WERE ON FILE WHICH WERE PERTINENT TO THIS CORNER. FOUND AN OLD RAILROAD BRIDGE SPIKE 18" LONG DOWN 10" BELOW SURFACE. ACCEPTED AS CORNER AND MONUMENTED SAME. EDM TRAVERSE

SEAL: LOCATION (Indicated by 'X')



OK 4-12-84 DK-SS
 " 12-28-88 SS
 OK 2-25-94 CR-JG
 2-GONE, 2-NEW 2-8-99 - JG-SS
 1-GONE, 3-NEW, 1-13-04 - JG

CERTIFIED CORRECT:

Ken Schuette
 Registered Land Surveyor

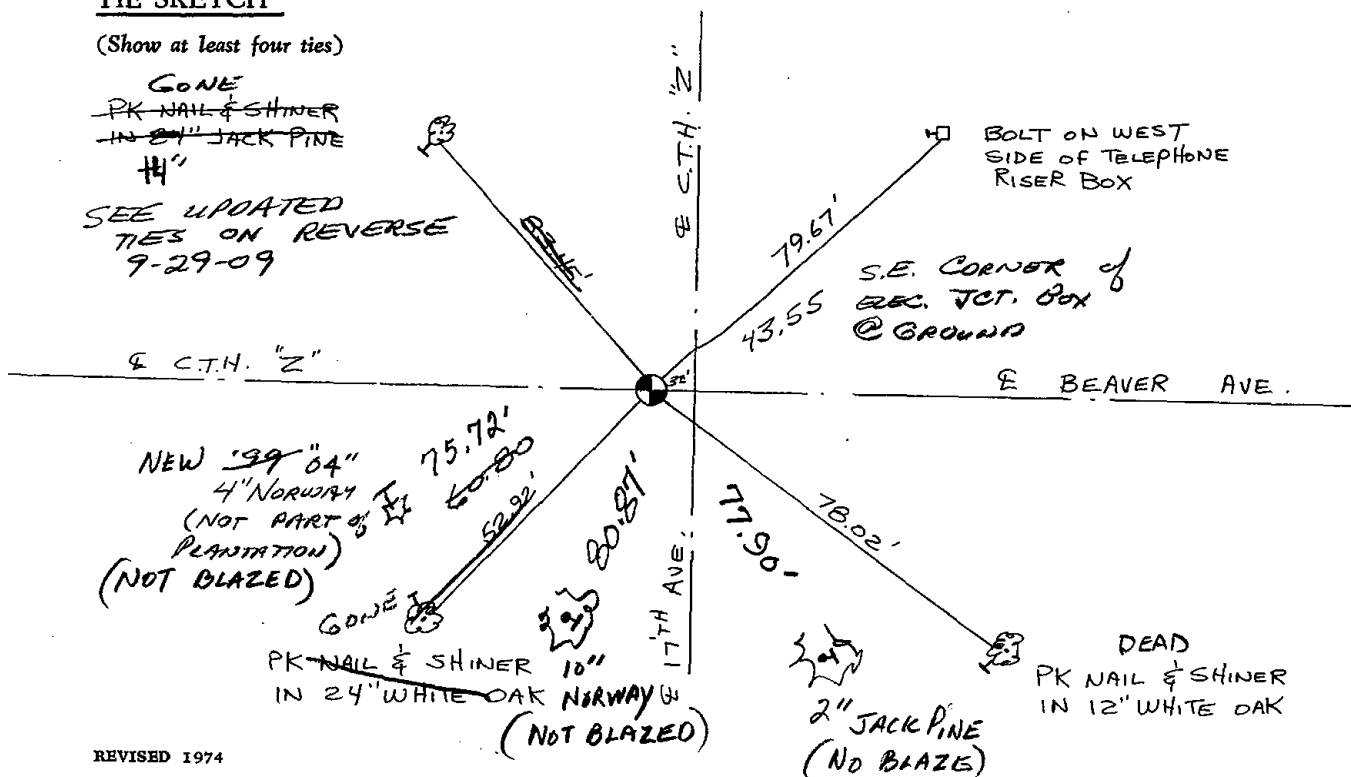
DATE: 30 Dec 1976

TIE SKETCH

(Show at least four ties)

~~GONE~~
~~PK NAIL & SHINER~~
~~IN 24" JACK PINE~~
~~#4~~

SEE UPDATED TIES ON REVERSE 9-29-09



R

D.O.T. CONTROL
POINT - BRASS
CAP IN CONCRETE

151.7

N.E. CORNER
ELECTRIC BOX
"SP 185"

\pm N 49° 0' W
141.41'

\pm N 45° 0' E
46.93'

TIES MEASURED
TO PCOON

145.7'

\pm S 46° 0' W
47.76'

68.7'
 \pm S 45° E
75.82'

3/4" Rod SET '09

90.4

3/4" Rod SET '09





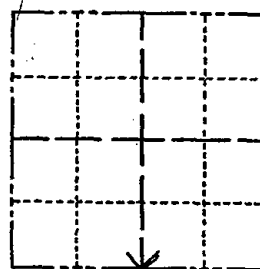
028

Government Land Corner Certificate

Adams County
 TYPE OF MONUMENT: Harrison Monument
 STATE PLANE COORDINATES: N _____
 E _____
 ELEVATION — M.S.L. DATUM: _____
 THETA ANGLE: _____
 FIELD BOOK: 83 PAGE 68
 DRAWN BY: Greg Rhinehart

CORNER NO. 28
 SECTION 3
 TOWN 19
 RANGE 5

RRS to
 be replaced
 in Spring '80



LOCATION
 (Indicated by 'X')

BASIS FOR MONUMENT LOCATION

Show info such as: History of corner, with reference to Vol. and pg., dates, surveyor; exact description of monument replaced; if location computed, by taped or EDM traverse; landowner remarks, etc. (Use reverse side if necessary)

Set monument equidistant $\frac{1}{2}$ on line between adjacent section corners.

No excavation was made due to cut in roadway.

OK - 7-17-84 MK-DK
 " 12-28-88 SS
 OK 1 MARCH 74 CR-JG
 OK 2-8-99 -JG-SS
 1-NEW 1-13-04 -JG
 OK 2-12-09 SS

SEAL:



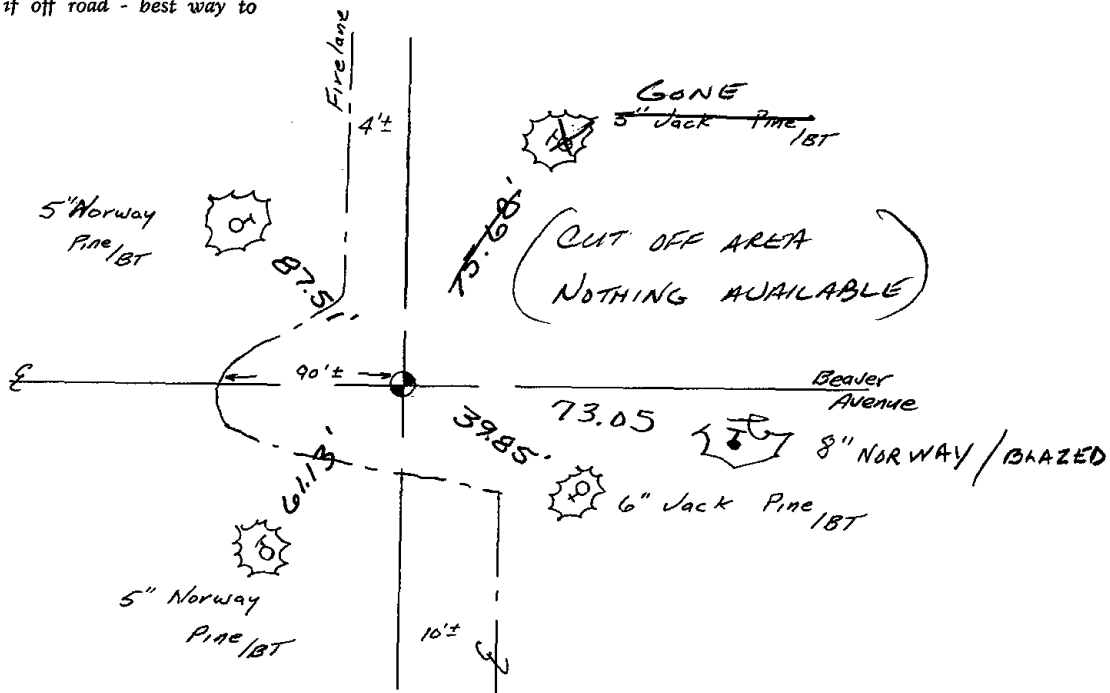
DATA SHOWN HERE ON
 CERTIFIED CORRECT:

Gregory P Rhinehart
 Registered Land Surveyor

DATE: 2-20-80

TIE SKETCH

Show at least four ties, also fence lines, roads, topo, size and type of witness trees and if off road - best way to arrive at corner.





029

Government Land Corner Certificate

Adams County

TYPE OF MONUMENT: Harrison

STATE PLANE COORDINATES: N _____
E _____

ELEVATION — M.S.L. DATUM: _____

THETA ANGLE: _____

FIELD BOOK: 74 (102) PAGE 112 (53)

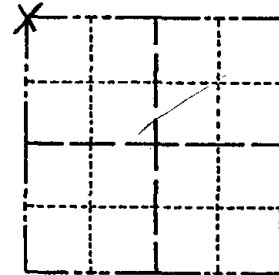
DRAWN BY: N.J.

CORNER NO. 29

SECTION 11

TOWN 19

RANGE 5



LOCATION
(Indicated by 'X')

BASIS FOR MONUMENT LOCATION

Show info such as: History of corner, with reference to Vol. and pg., dates, surveyor; exact description of monument replaced; if location computed, by taped or EDM traverse; landowner remarks, etc. (Use reverse side if necessary)

Excavated with backhoe, found definite remains of burned post. Replaced same with Harrison and verified location with EDM traverse. Post set per Vol 3 of old field notes, page 37.

Ok 4-12-84 SS-DK

12-08-89 SS

OK 2-25-94 CR-JG

2-GONE, 2-NEW, TOP BROKEN OFF, 2-12-98-JG

OK 12-31-02-JG

2 NEW TIES 2-12-09 SS

SEAL:



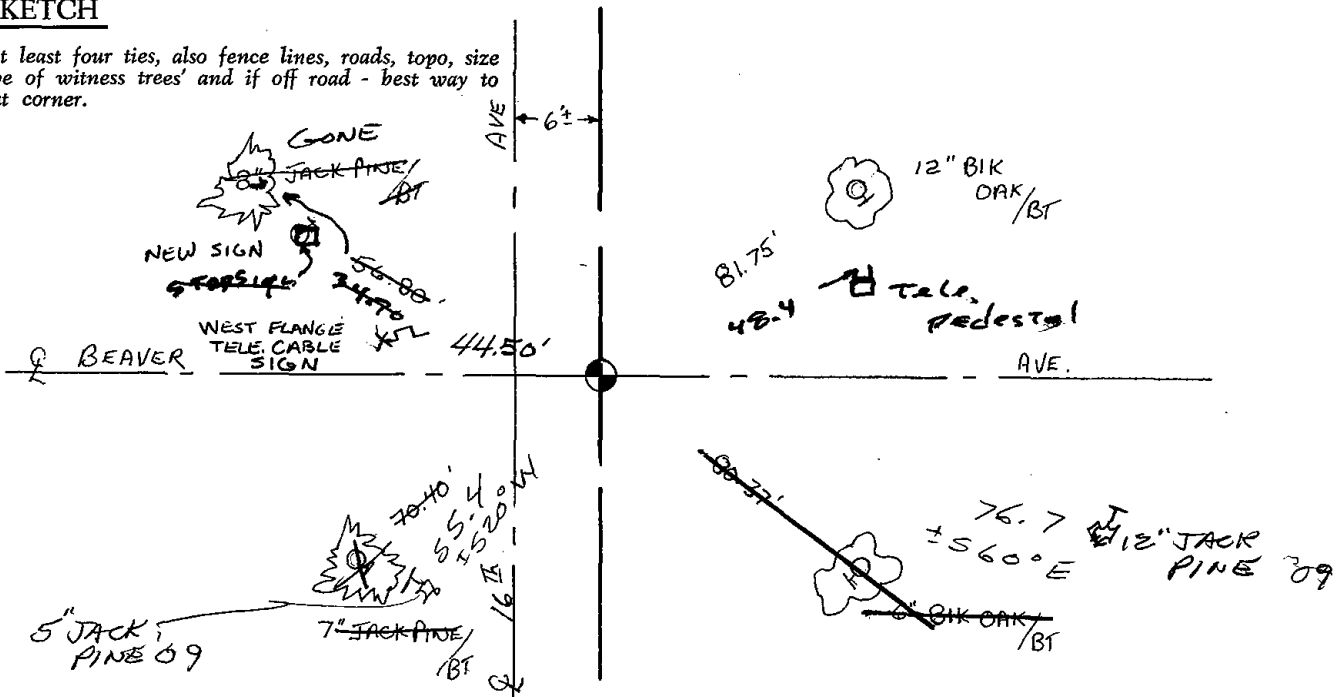
DATA SHOWN HERE ON
CERTIFIED CORRECT:

Anthony B. Kiedrowski
Registered Land Surveyor

DATE: 10/25/79

TIE SKETCH

Show at least four ties, also fence lines, roads, topo, size and type of witness trees and if off road - best way to arrive at corner.





030

Government Land Corner Certificate

ADAMS County

TYPE OF MONUMENT: HARRISON STANDARD RR - replace to be replaced

STATE PLANE COORDINATES: N _____
E _____

ELEVATION — M.S.L. DATUM: _____

THETA ANGLE: _____

FIELD BOOK: 83 PAGE 38

DRAWN BY: R. NUBER

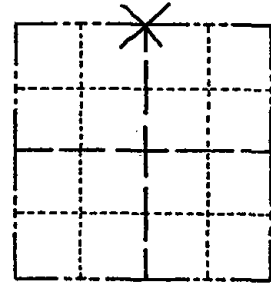
CORNER NO. 30

SECTION 11

TOWN 19

RANGE 5

SET 1 RR.
4/8/80
RN/SS



LOCATION
(Indicated by 'X')

BASIS FOR MONUMENT LOCATION

Show info such as: History of corner, with reference to Vol. and pg., dates, surveyor; exact description of monument replaced; if location computed, by taped or EDM traverse; landowner remarks, etc. (Use reverse side if necessary)

SEAL:



DATA SHOWN HEREON
CERTIFIED CORRECT:

Gregory P. Rhinehart
Registered Land Surveyor

DATE: 1/8/1980

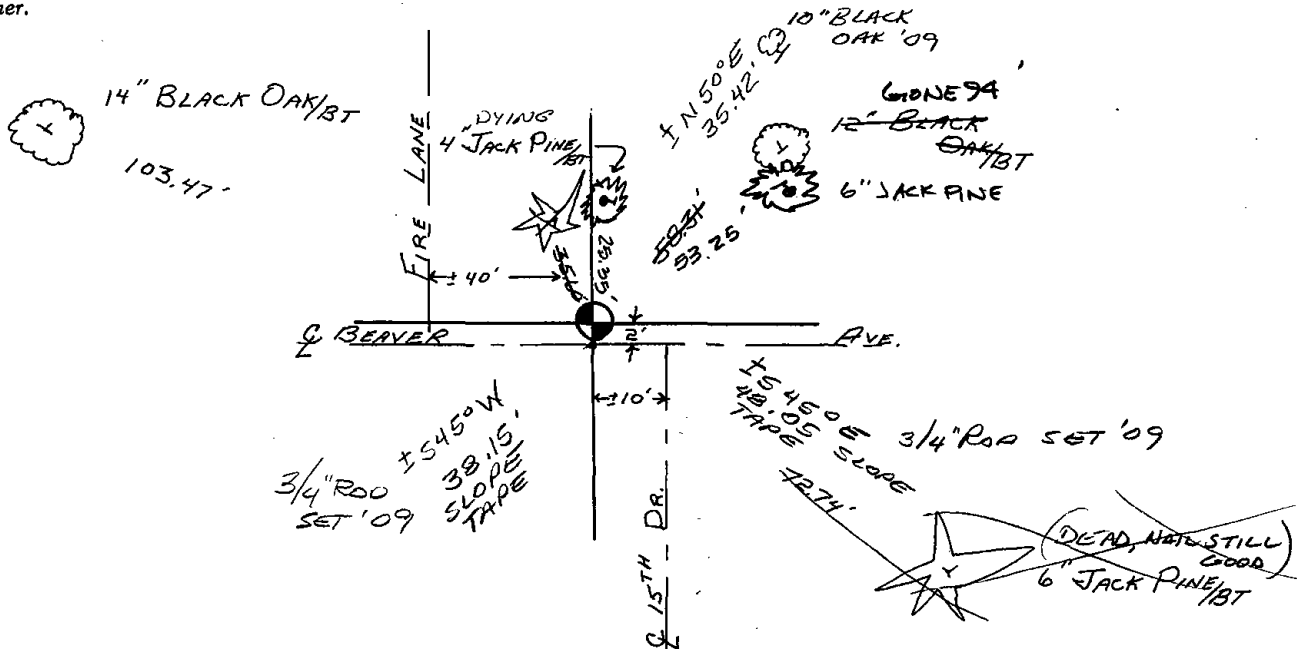
Set Equidistant and on line between adjacent section corners. ABK excavated with the backhoe and found no evidence of any previous monumentation. No record of any surveys subsequent to the original was found.

Ok 4-17-84 DK-SS
" 12-28-88 SS

2 NEW TIES 1 MARCH 92 CR-JG
1-NEW MON. OK, 2-12-98-JG
OK, 12-31-02-JG
3 NEW TIES 9-29-09 SS

TIE SKETCH

Show at least four ties, also fence lines, roads, topo, size and type of witness trees and if off road - best way to arrive at corner.





031

Government Land Corner Certificate

SET BY: 9/21/80

RN-SS

CORNER NO. 31
 SECTION 1
 TOWN 19
 RANGE 5

ADAMS County

TYPE OF MONUMENT: HARRISON STANDARD *Present RR Spike*

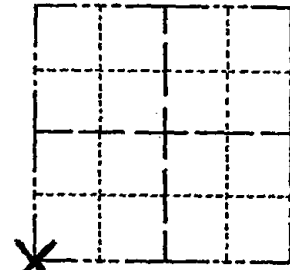
STATE PLANE COORDINATES: N _____ *to be replaced*
 E _____ *Spring '80*

ELEVATION — M.S.L. DATUM: _____

THETA ANGLE: _____

FIELD BOOK: 83 PAGE 36

DRAWN BY: R. NUBER



LOCATION
(Indicated by 'X')

SEAL:



BASIS FOR MONUMENT LOCATION

Show info such as: History of corner, with reference to Vol. and pg., dates, surveyor; exact description of monument replaced; if location computed, by taped or EDM traverse; landowner remarks, etc. (Use reverse side if necessary)

Set by double proportionate measurement method between the $\frac{1}{4}$ Corner 1, SE Corner 11, SE Corner 1, and the NW corner 11 all in 19-5. ABK excavated at the centerlines intersection and found nothing.

No record of any monumentation subsequent to the original was found.

- Ok 4-17-84 DK-SS
- OK 1 MARCH 94 CR JA
- OK, 2-12-98 - JG
- OK, 12-31-02 - JG
- 3 NEW TIES 9-29-09 SS

DATA SHOWN HERE ON CERTIFIED CORRECT:

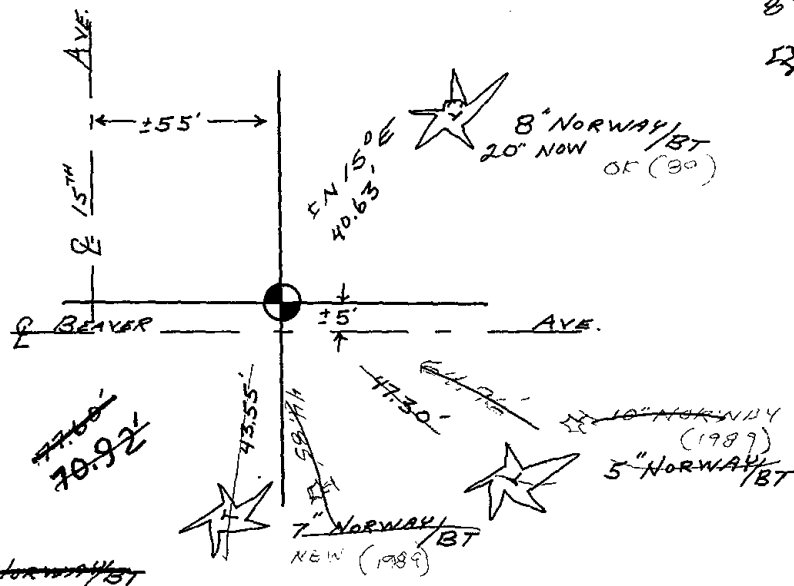
Gregory P Rhinehart
 Registered Land Surveyor

DATE: 1/8/1980

TIE SKETCH

Show at least four ties, also fence lines, roads, topo, size and type of witness trees and if off road - best way to arrive at corner.

$\frac{3}{4}$ " Roo SET 9-29-09
 $\pm S 45^{\circ} W$ 50.00'
 $\pm S 20^{\circ} E$ 38.88'



New 84 Norway OK (81)

8\"/>



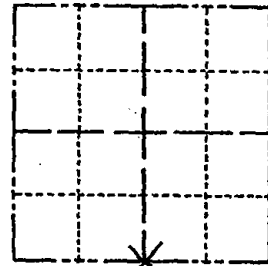
032

Government Land Corner Certificate

Adams County
 TYPE OF MONUMENT: HARRISON STANDARD *Point RR Spike*
 STATE PLANE COORDINATES: N _____ E _____
 ELEVATION — M.S.L. DATUM: _____
 THETA ANGLE: _____
 FIELD BOOK: 83 PAGE 37
 DRAWN BY: R. NUBER

CORNER NO. 32
 SECTION 1
 TOWN 19
 RANGE 5

SET MAR. 4/22/80
 KH-SS



LOCATION (Indicated by 'X')

BASIS FOR MONUMENT LOCATION

Show info such as: History of corner, with reference to Vol. and pg., dates, surveyor; exact description of monument replaced; if location computed, by taped or EDM traverse; landowner remarks, etc. (Use reverse side if necessary)

SEAL:



DATA SHOWN HERE ON CERTIFIED CORRECT:

Gregory P. Rhinehart
Registered Land Surveyor

DATE: 1/8/80

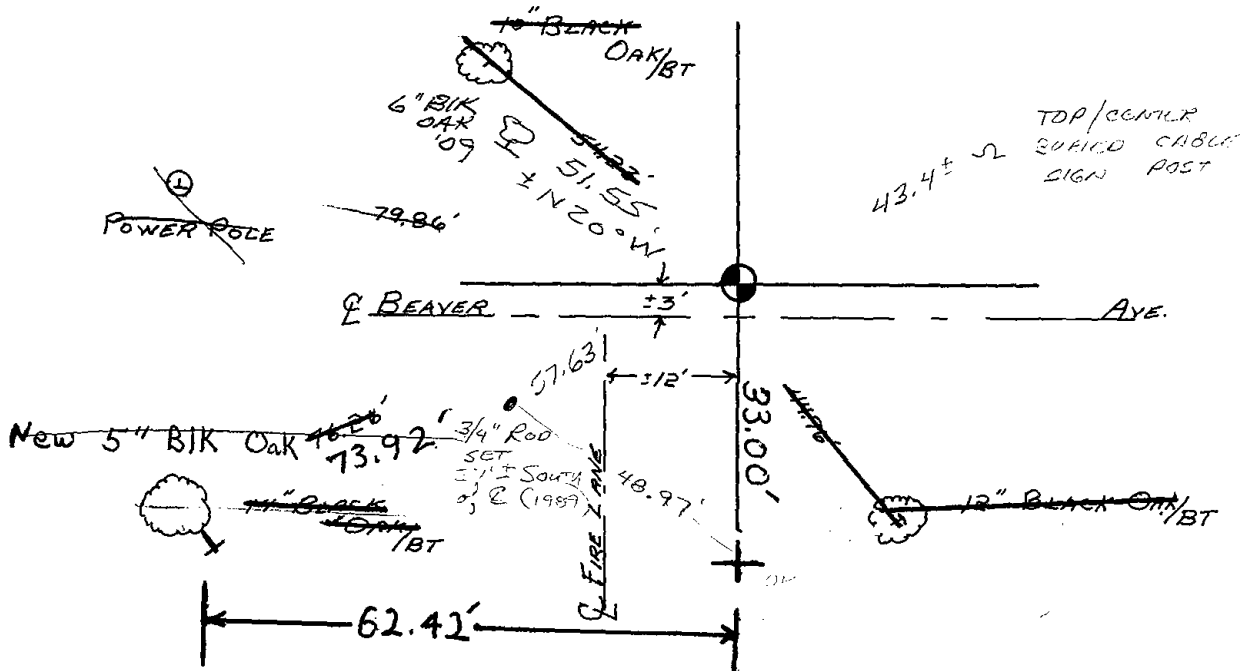
Set equidistant and on line between adjacent section corners. ABK excavated with backhoe and found no evidence of any previous monumentation. No record of any monumentation subsequent to the original was found.

- OK 4-17-84 DK-SS
- OK 1 MARCH 94 CR-XG
- OK, 2-12-98 - JG
- OK, 12-31-02 - JG
- 1 NEW TIE 2-11-09 SS

TIE SKETCH

Show at least four ties, also fence lines, roads, topo, size and type of witness trees and if off road - best way to arrive at corner.

Steel Fence Post +





035

ADAMS COUNTY

Survey Monument Record

TYPE OF MONUMENT: 30" Harrison Standard

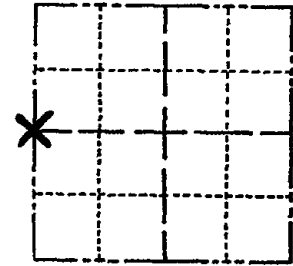
STATE PLANE COORDINATES: N _____
E _____

ELEVATION — M.S.L. DATUM: _____

THETA ANGLE: _____

FIELD BOOK: _____ PAGE _____

CORNER NO. 635
SECTION 8
TOWN 19
RANGE 5



LOCATION
(Indicated by 'X')

SEAL:

BASIS FOR MONUMENT LOCATION

(Use reverse side if necessary)

Show info such as: History of corner, with reference to Vol. and pg. dates, surveyor; exact description of monument replaced; if location computed, by taped or EDM traverse; landowner remarks, etc.

Ran EDM/transit traverse around Section 8 but could find no evidence of the original corner.

Found nail set by Midstates Assoc. and adjacent survey monuments, and accepted nail as the corner because it fit the other section data.



CERTIFIED CORRECT:

Dale C. Hagen
Registered Land Surveyor

DATE: December 24, 1974

- OK 3-14-79 RN-SS
- Ok 4-12-84 DK-SS
- " 7-7-89 " " " "
- OK - 2-11-94 - GR-JG
- OK 1-25-99 - JG
- OK 1-15-04 - JG-JS

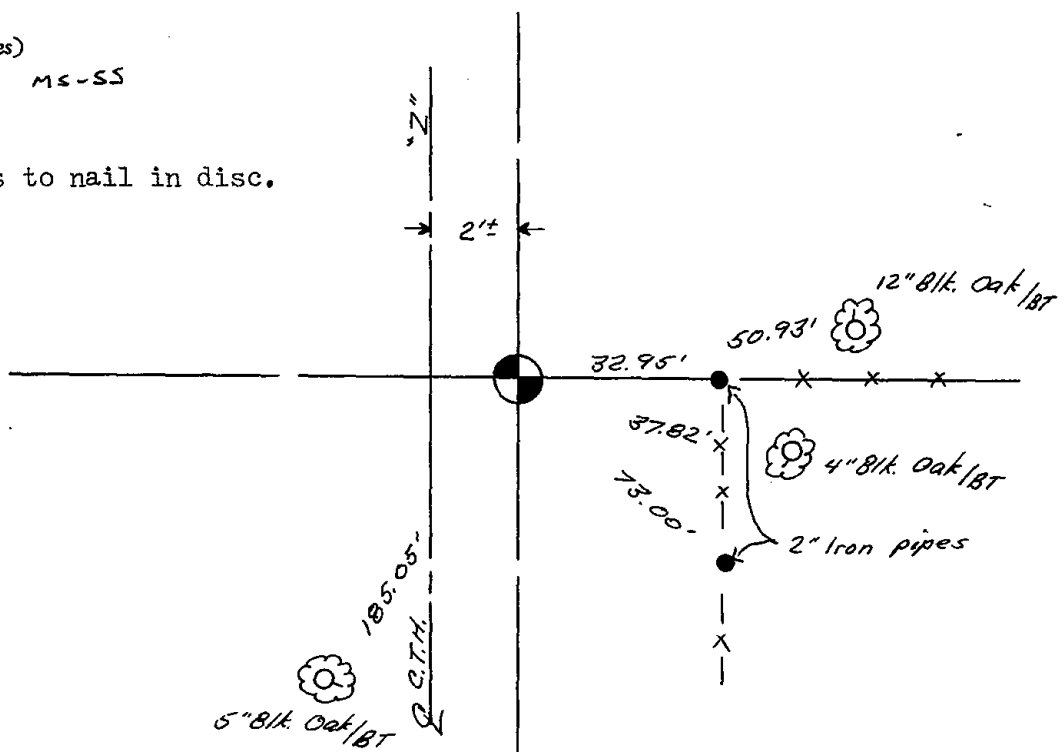
TIE SKETCH

(Show at least four ties)

OK 1-26-07 MS-SS

NOTE:

Ties in trees to nail in disc.





036

ADAMS COUNTY

Survey Monument Record

TYPE OF MONUMENT: 30" Harrison Standard

STATE PLANE COORDINATES: N _____

E _____

ELEVATION — M.S.L. DATUM: _____

THETA ANGLE: _____

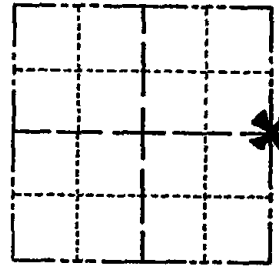
FIELD BOOK: _____ PAGE _____

CORNER NO. 638

SECTION 8

TOWN 19

RANGE 5



LOCATION
(Indicated by 'X')

SEAL:

BASIS FOR MONUMENT LOCATION

(Use reverse side if necessary)

Show info such as: History of corner, with reference to Vol. and pg, dates, surveyor; exact description of monument replaced; if location computed, by taped or EDM traverse; landowner remarks, etc.



Ran Traverse with EDM/transit around Section 8. Could find no evidence of the original East Quarter corner or any remonumentation. Did not use the "Unrecorded Plat" by Balweber immediagely to the East because plat was totaly inadequate with respect to retracability and section subdivision.

Set Quarter Corner equidistant and on line between Northeast and Southeast Section corners.

Ok 4-12-84 DK-SS

- OK 2-25-94 CR-JG
- OK 3-14-79 RN-SS
- " 12-28-88 SS

- OK 1-25-99-JG
- 5-GONE, 4-NEW, 1-15-04 JG-JS
- OK 1-26-09 SS-MS

CERTIFIED CORRECT:

Dale C. Hagen
Registered Land Surveyor

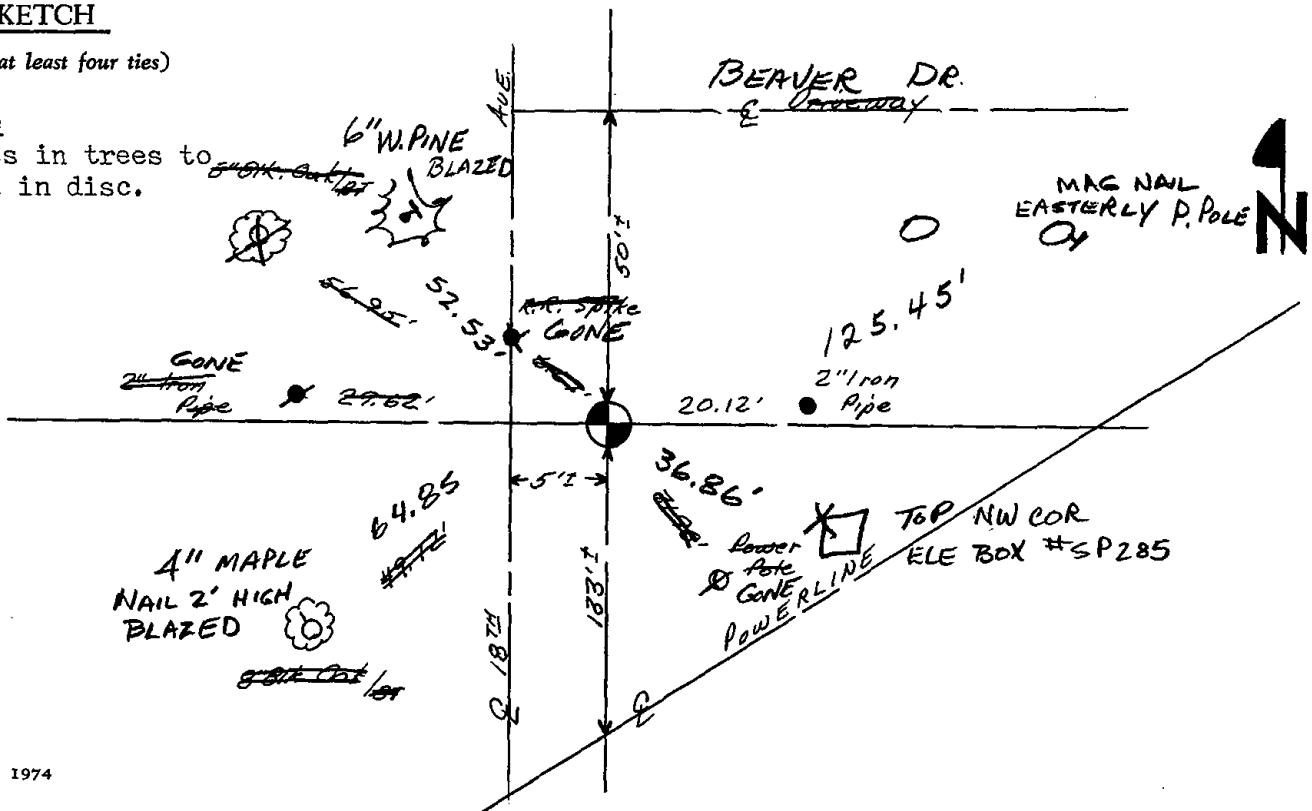
DATE: December 24, 1974

TIE SKETCH

(Show at least four ties)

Note

Ties in trees to nail in disc.





037

ADAMS COUNTY

Survey Monument Record

TYPE OF MONUMENT: HARRISON STANDARD

STATE PLANE COORDINATES: N _____

E _____

ELEVATION — M.S.L. DATUM: _____

THETA ANGLE: _____


FIELD BOOK: 54 PAGE 11

CORNER NO. 37

SECTION 9

TOWN 19

RANGE 5



LOCATION
(Indicated by 'X')

BASIS FOR MONUMENT LOCATION

(Use reverse side if necessary)

Show info such as: History of corner, with reference to Vol. and pg, dates, surveyor; exact description of monument replaced; if location computed, by taped or EDM traverse; landowner remarks, etc.

Ran EDM/T2 traverse around Section 9 to determine search area for investigation.

Excavation with back-hoe by Anthony B. Kiedrowski, Adams County Surveyor, yielded no evidence of the original corner or any remonumentation. Could find no evidence of witness trees.

Relocated corner by single proportionate measure between adjacent section corners.

Set Harrison monument June 15, 1977.

SEAL:



- OK 3-20-79 PN-SS
- OK 4-17-84 DK-SS
- " 12-28-88 SS
- 3 NEW TIES 2-25-94 CR-JG
- OK 1-25-99-JG

CERTIFIED CORRECT:

Dale C Hagen
Registered Land Surveyor

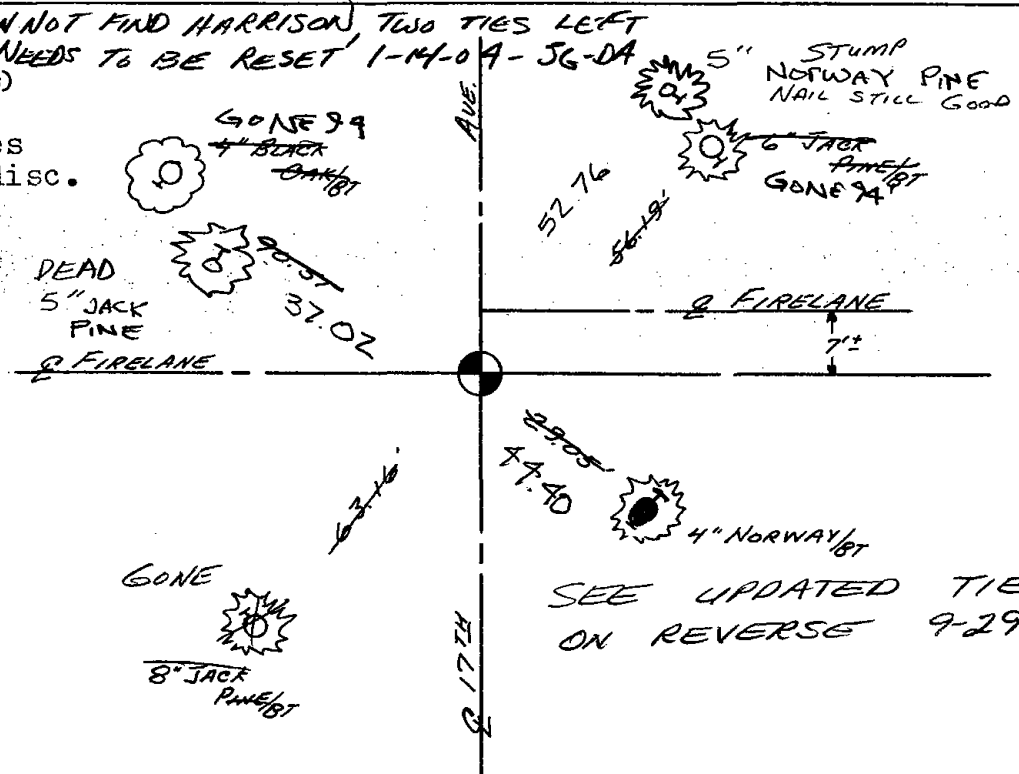
DATE: August 12, 1977

TIE SKETCH CAN NOT FIND HARRISON, TWO TIES LEFT
NEEDS TO BE RESET 1-M-O-A-56-DA

(Show at least four ties)

NOTE

Ties in trees
to nail in disc.



SEE UPDATED TIES
ON REVERSE 9-29-09



SET 1 1/4" ROD BASED ON
KIEDROWSKI ENG. SECTION
SUMMARY IN SECTION 10
DATED SEPT '81

10" BLACK
OAK

± N 77° W
38.12

± 36'

3/4" ROD
SET

± S 51° W
44.26

68.9'

± N 56° E
41.12

3/4" ROD SET

± 51'

± 51'

6" NORWAY

± S 50° E
44.50



038

Government Land Corner Certificate

Adams County

TYPE OF MONUMENT: Harrison

STATE PLANE COORDINATES: N _____
E _____

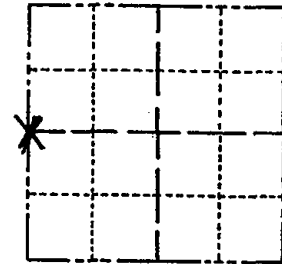
ELEVATION — M.S.L. DATUM: _____

THETA ANGLE: _____

FIELD BOOK: 74 (102) PAGE III (54)

DRAWN BY: N.J.

CORNER NO. 38
SECTION 11
TOWN 19
RANGE 5



LOCATION
(Indicated by 'X')

BASIS FOR MONUMENT LOCATION

Show info such as: History of corner, with reference to Vol. and pg., dates, surveyor; exact description of monument replaced; if location computed, by taped or EDM traverse; landowner remarks, etc. (Use reverse side if necessary)

Scraped off entire intersection of 16th Ave and fire lane. Found bottom 4" of burned 3" dia post. Replaced same with Harrison and verified location by EDM traverse. No record of any resurveys.

SEAL:

Ok 4-17-84 DK-SS
OK 1 MARCH 94 CR-JG
1-GONE, 2-NEW, 2-12-98-JG
OK, 1-02-03-JG



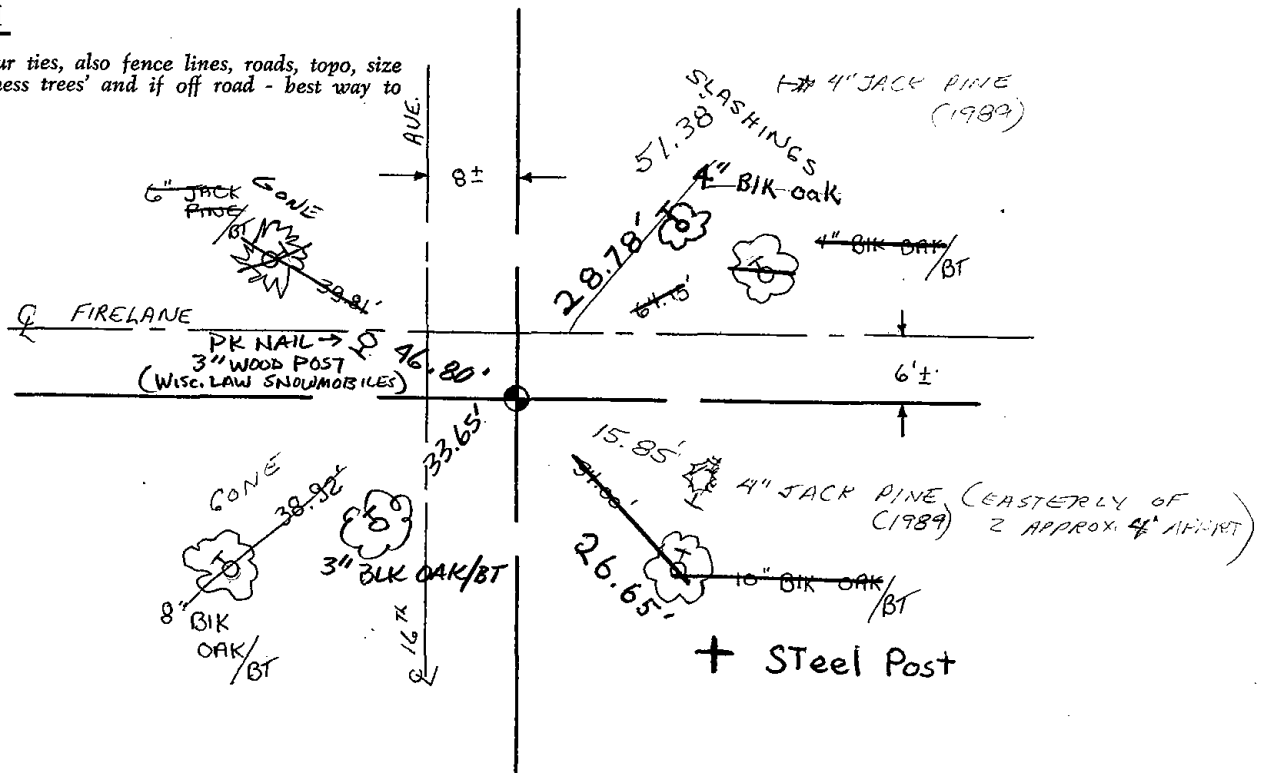
DATA SHOWN HERE ON
CERTIFIED CORRECT:

Anthony B. Kiedrowski
Registered Land Surveyor

DATE: 10/25/79

TIE SKETCH

Show at least four ties, also fence lines, roads, topo, size and type of witness trees and if off road - best way to arrive at corner.





039

Government Land Corner Certificate

ADAMS County

TYPE OF MONUMENT: HARRISON STANDARD *Present 1" IP to be replaced*

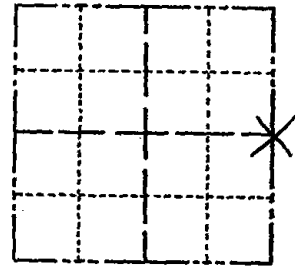
STATE PLANE COORDINATES: N _____ E _____

ELEVATION — M.S.L. DATUM: _____ THETA ANGLE: _____

FIELD BOOK: 83 PAGE 41 *SET HAR. 4/22/80 RH-SS*

DRAWN BY: R. NUBER

CORNER NO. 39
SECTION 11
TOWN 19
RANGE 5



LOCATION
(Indicated by 'X')

SEAL:

BASIS FOR MONUMENT LOCATION

Show info such as: History of corner, with reference to Vol. and pg., dates, surveyor; exact description of monument replaced; if location computed, by taped or EDM traverse; landowner remarks, etc. (Use reverse side if necessary)

Set equidistant and on line between adjacent section corners. No evidence of any previous monumentation was found. No record of any survey subsequent to the original was found.

All ties were destroyed prior to this check. For new sketch of the location of the monument see back of this sheet.



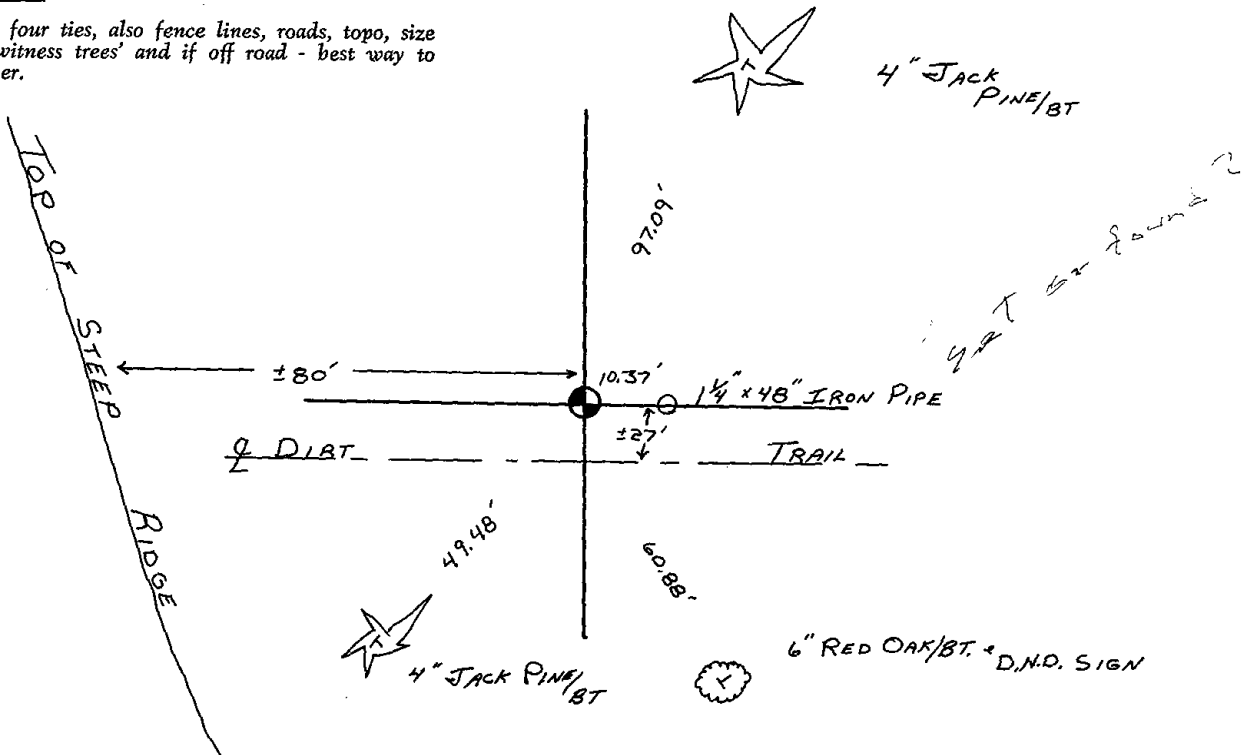
DATA SHOWN HERE ON
CERTIFIED CORRECT

Gregory P Rhinehart
Registered Land Surveyor

DATE: 1 / 8 / 1980

TIE SKETCH

Show at least four ties, also fence lines, roads, topo, size and type of witness trees and if off road - best way to arrive at corner.





043

ADAMS COUNTY

Survey Monument Record

TYPE OF MONUMENT: Harrison Monument

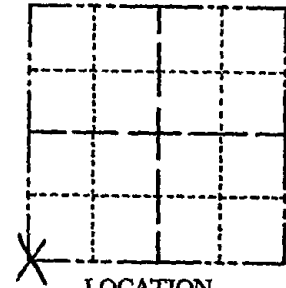
STATE PLANE COORDINATES: N _____
E _____

ELEVATION — M.S.L. DATUM: _____

THETA ANGLE: _____

FIELD BOOK: _____ PAGE _____

CORNER NO. 641 ⁽⁴³⁾
SECTION 8
TOWN 19
RANGE 5



LOCATION
(Indicated by 'X')

SEAL:

BASIS FOR MONUMENT LOCATION


(Use reverse side if necessary)

Show info such as: History of corner, with reference to Vol. and pg, dates, surveyor; exact description of monument replaced; if location computed, by taped or EDM traverse; landowner remarks, etc.

Ran EDM/transit traverse around Section 8 to determine search areas.

Found nothing at this corner during excavation with backhoe.

Set corner by retracing survey done by Fred Zietlow of Midstates and Associates of Baraboo in the Southwest Quarter of Section 8.



CERTIFIED CORRECT:

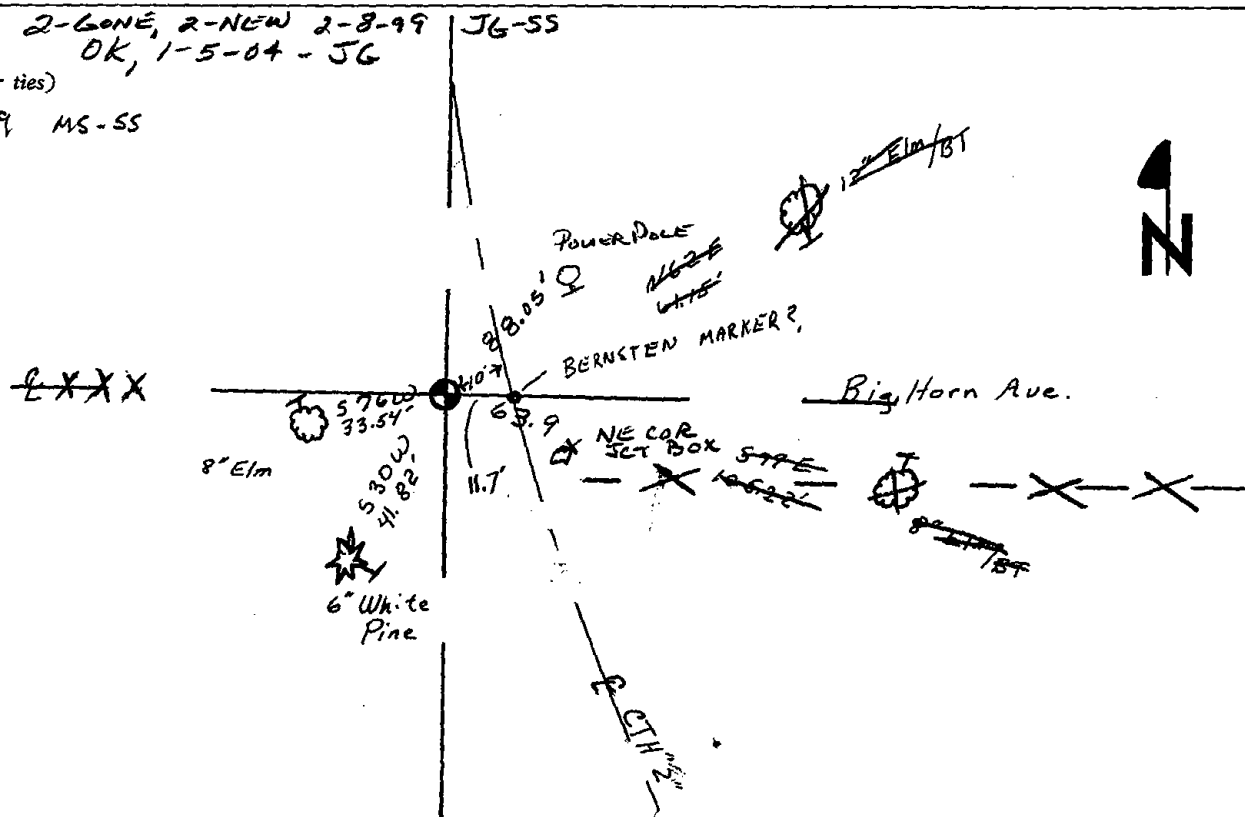
Dale C. Hagen
Registered Land Surveyor
DATE: May 5, 1975

OK 3-14-79 RN-SS
OK 4-12-84 SS-DK
" 2-29-83 SS
OK - 2-11-94 - GR - JG

TIE SKETCH 2-GONE, 2-NEW 2-8-99 JG-SS
OK, 1-5-04 - JG

(Show at least four ties)

OK 1-26-09 MS-SS





044

ADAMS COUNTY

Survey Monument Record

TYPE OF MONUMENT: 30" Harrison Standard

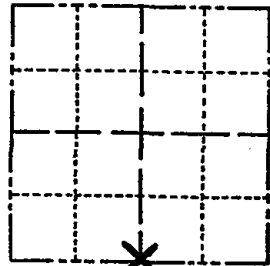
STATE PLANE COORDINATES: N _____
E _____

ELEVATION — M.S.L. DATUM: _____

THETA ANGLE: _____

FIELD BOOK: _____ PAGE _____

CORNER NO. 636⁽⁴⁴⁾
SECTION 8
TOWN 19
RANGE 5



LOCATION
(Indicated by 'X')

SEAL:



BASIS FOR MONUMENT LOCATION

(Use reverse side if necessary)

Show info such as: History of corner, with reference to Vol. and pg, dates, surveyor; exact description of monument replaced; if location computed, by taped or EDM traverse; landowner remarks, etc.

Ran EDM/transit traverse around Section 8 to determine search area for investigation. Excavation with back-hoe yielded no evidence of the original corner or any remonumentation.

Set South Quarter corner equidistant and on line between Southeast and Southwest section corners.

- OK 2-25-94 CR-JG
- OK 3-14-79 RN-SS
- Ok 3-21-84 SS
- " 11-29-88 SS
- 2-GONE, 2-NEW, 2-8-99 JG-SS
- OK, 1-5-04-JG

CERTIFIED CORRECT:

Dale C. Hagen
Registered Land Surveyor

DATE: December 24, 1974

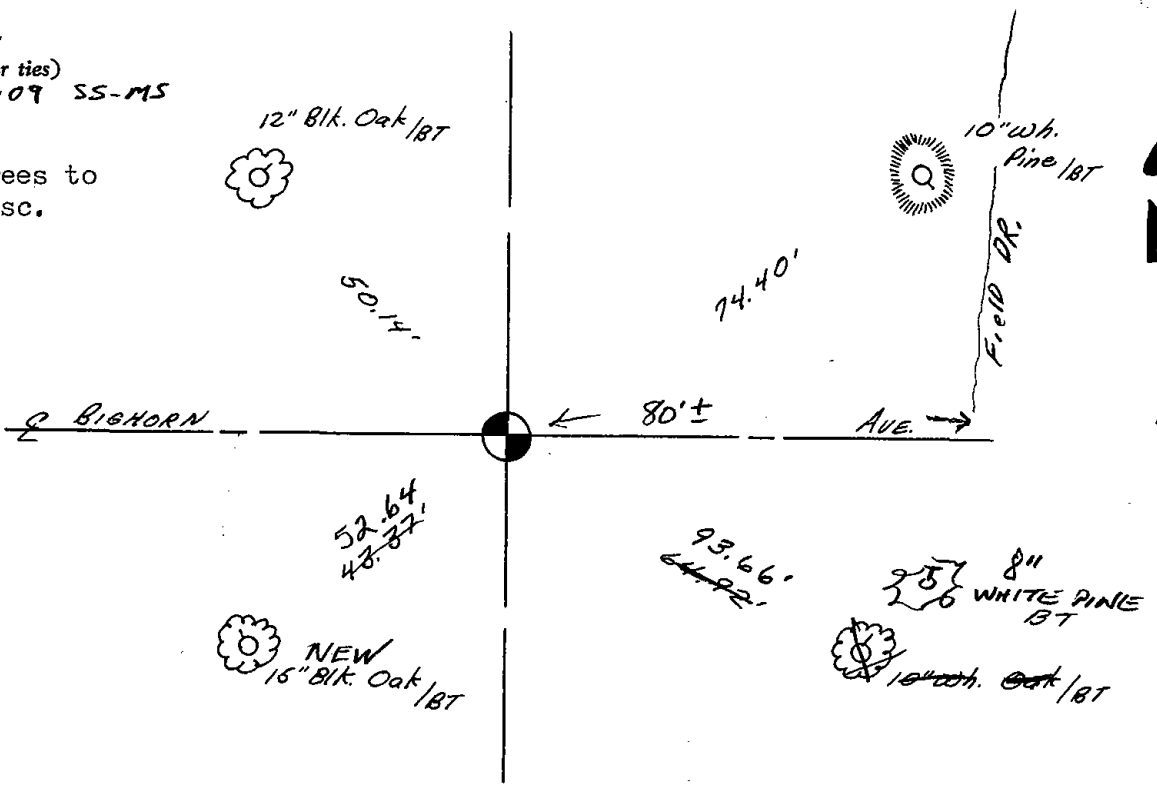
TIE SKETCH


(Show at least four ties)

OK 1-26-09 SS-MS

NOTE

Ties in trees to nail in disc.







045

ADAMS COUNTY

Survey Monument Record

TYPE OF MONUMENT: Harrison Monument

STATE PLANE COORDINATES: N _____

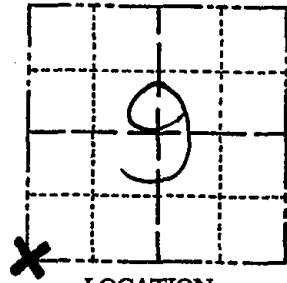
E _____

ELEVATION — M.S.L. DATUM: _____

THETA ANGLE: _____

FIELD BOOK: 38 PAGE 41

CORNER NO. 45
SECTION 9
TOWN 19
RANGE 5



LOCATION
(Indicated by 'X')

SEAL:



BASIS FOR MONUMENT LOCATION

(Use reverse side if necessary)

Show info such as: History of corner, with reference to Vol. and pg, dates, surveyor; exact description of monument replaced; if location computed, by taped or EDM traverse; landowner remarks, etc.

After a field investigation of this corner, was able to find a bearing tree from M.C. Smith in 1909, (8" Pine, S41°E, 71 links) which the County had no notes for when the existing Harrison Monument in this intersection was set.

Excavation with backhoe by Anthony Kiedrowski, Adams County Surveyor, yielded 7"x7"x10" pointed sandstone.

Set Harrison monument on 5-4-77 at location of stone.

Did not relocate Quarter corners to the North and West, as previously set proportionate and on line.

CERTIFIED CORRECT:

Dale C. Hagen
Registered Land Surveyor
DATE: 9-6-77

OK 3-14-79 RN-SS
OK 3-21-84 SS
OK 1-25-99 - JG
2-GONE, 2-NEW, 1-14-04 - JG/DA
3-NETIES 2-25-94 CR-JG

TIE SKETCH

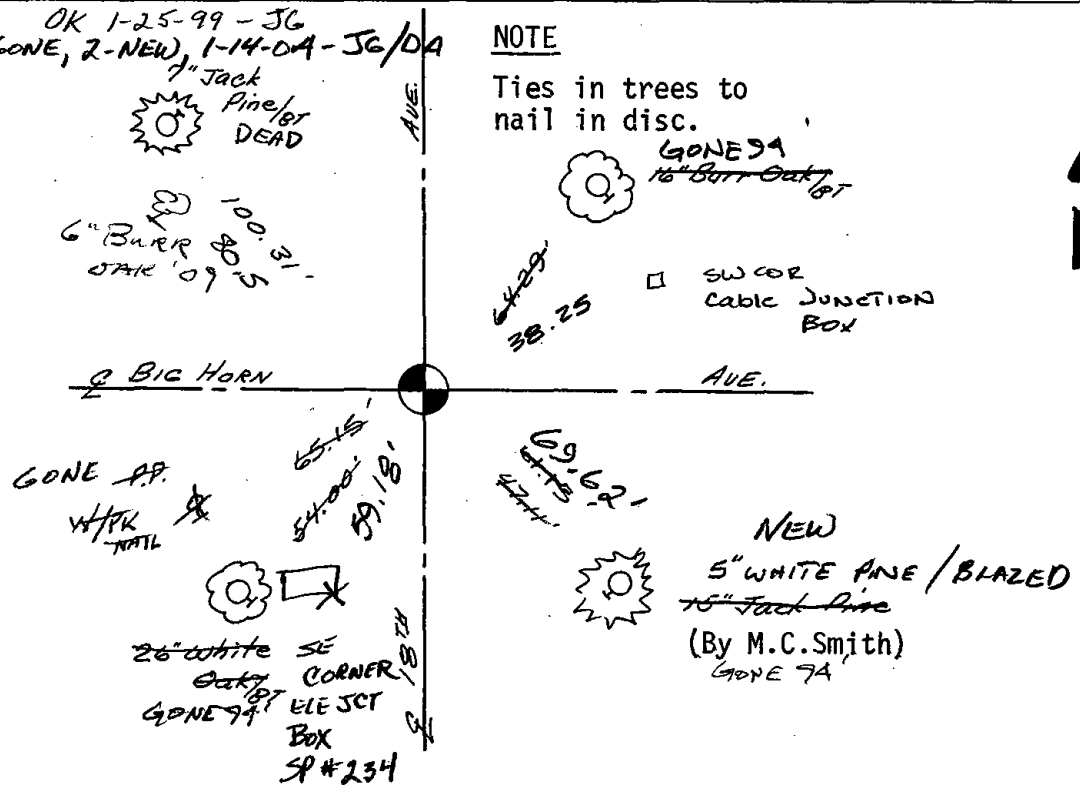
(Show at least four ties)


NOTE

Ties in trees to nail in disc.

NOTE

Ties in trees to nail in disc.







046

ADAMS COUNTY

CORNER NO. 175

Survey Monument Record

SECTION 16

TYPE OF MONUMENT: HARRISON MONUMENT

TOWN 19

STATE PLANE COORDINATES: N _____

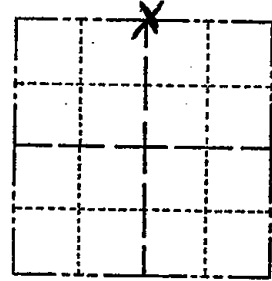
RANGE 5

E _____

ELEVATION — M.S.L. DATUM: _____

THETA ANGLE: _____

FIELD BOOK: 105 PAGE 47



LOCATION
(Indicated by 'X')

SEAL:



BASIS FOR MONUMENT LOCATION

(Use reverse side if necessary)

Show info such as: History of corner, with reference to Vol. and pg. dates, surveyor; exact description of monument replaced; if location computed, by taped or EDM traverse; landowner remarks, etc.

Dug for corner

August 9, 1972

Anthony B. Kiedrowski R.L.S. 878

Excavated dirt road with backhoe, found a charcoal stake.

OK 3-21-84 SS
" 11-29-88 SS
OK 2-25-94 CR-JG

OK 3-20-79 PU-SS
3 GONE-3 NEW 2-8-99 JG-SS
2-GONE 2-NEW 1-14-04-JG/DA
07-14-09 SS

CERTIFIED CORRECT:

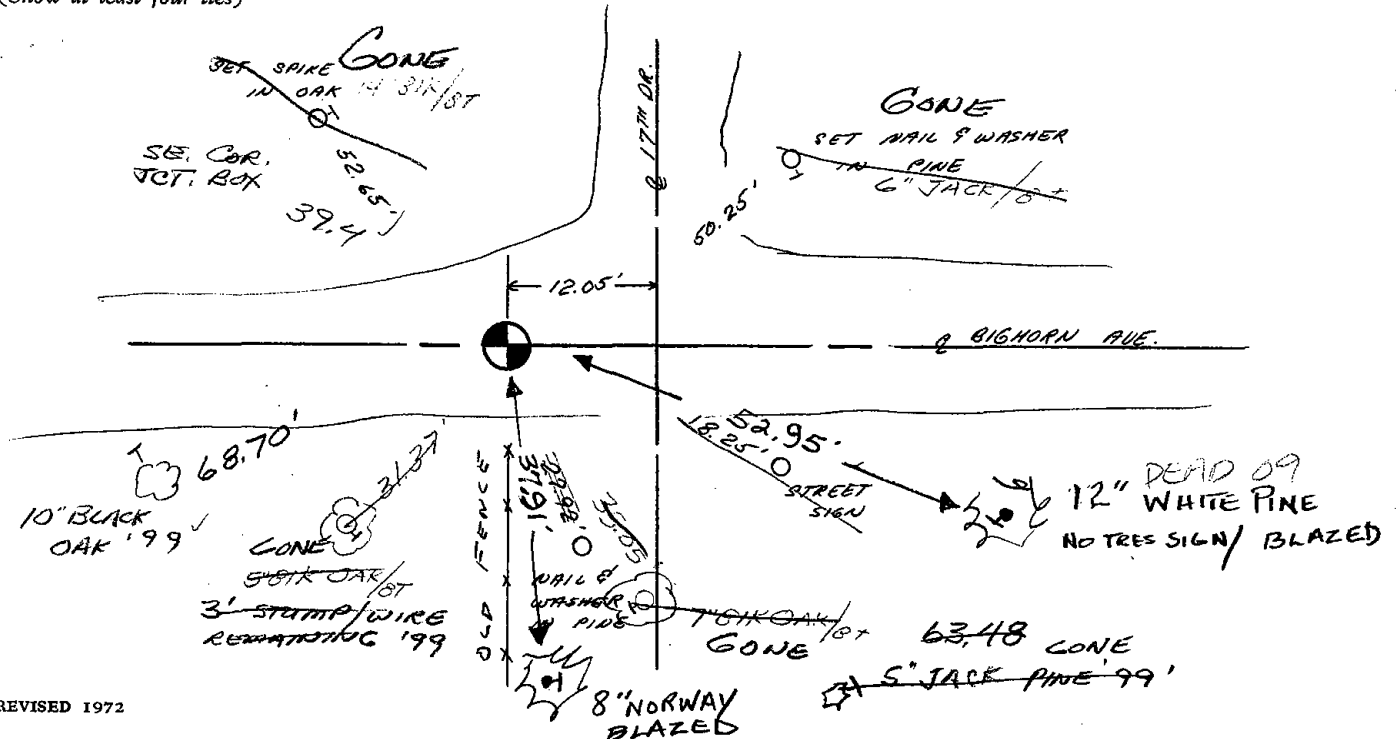
Anthony B. Kiedrowski
Registered Land Surveyor

DATE: 1-30-77

TIE SKETCH

(Show at least four ties)

3/4" Rod - South 33'





047

ADAMS COUNTY

Survey Monument Record

TYPE OF MONUMENT: HARRISON MONUMENT

STATE PLANE COORDINATES: N _____
E _____

ELEVATION — M.S.L. DATUM: _____

THETA ANGLE: _____

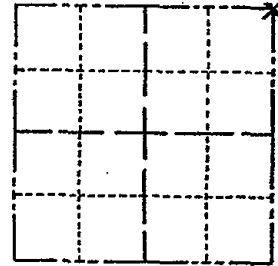
FIELD BOOK: 105 PAGE 74

CORNER NO. 193 (47)

SECTION 16

TOWN 19

RANGE 5



LOCATION
(Indicated by 'X')

SEAL:



BASIS FOR MONUMENT LOCATION

(Use reverse side if necessary)

Show info such as: History of corner, with reference to Vol. and pg, dates, surveyor; exact description of monument replaced; if location computed, by taped or EDM traverse; landowner remarks, etc.

Location of this corner was determined by traverseing.

September 8, 1972

Anthony B. Kiedrowski R.L.S. 878

Entire intersection was excavated with a backhoe. Nothing was found. Roads are dirt.

Ok 3-21-84 SS - 2 New 7-17-84

- OK 3-20-79 RN-SS
- OK 2-25-74 W-JG
- OK 1-25-99-JG
- 3-NEW, 1-GONE, 1-6-04-JG
- OK 1-14-09 SS

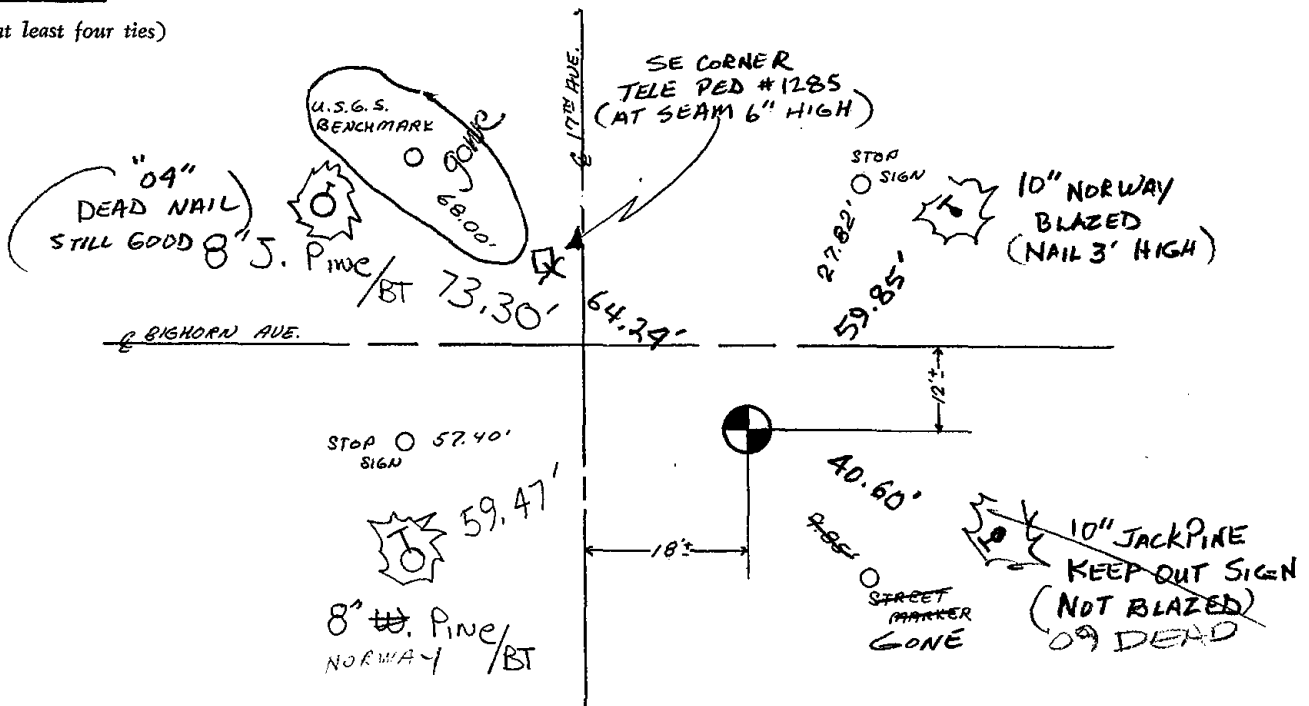
CERTIFIED CORRECT:

Anthony B. Kiedrowski
Registered Land Surveyor

DATE: 1-30-73

TIE SKETCH

(Show at least four ties)





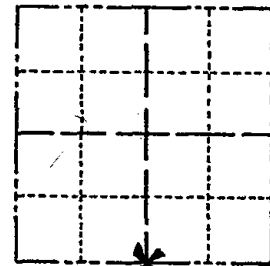
048

Government Land Corner Certificate

SET MARK
4/21/80
RN-SS

CORNER NO. 48
SECTION 10
TOWN 19
RANGE 5

ADAMS County
TYPE OF MONUMENT: HARRISON STANDARD 1-24 27 to be
STATE PLANE COORDINATES: N _____ revised
E _____ Spring 77
ELEVATION — M.S.L. DATUM: _____
THETA ANGLE: _____
FIELD BOOK: B3 PAGE 57
DRAWN BY: G. RHINEHART



LOCATION
(Indicated by 'X')

BASIS FOR MONUMENT LOCATION

Show info such as: History of corner, with reference to Vol. and pg., dates, surveyor; exact description of monument replaced; if location computed, by taped or EDM traverse; landowner remarks, etc. (Use reverse side if necessary)

Set monument equidistant and on line between adjacent section corners. No evidence of any previous monumentation was found. No record of any monumentation subsequent to the original was found.

SEAL:



DATA SHOWN HERE ON
CERTIFIED CORRECT:

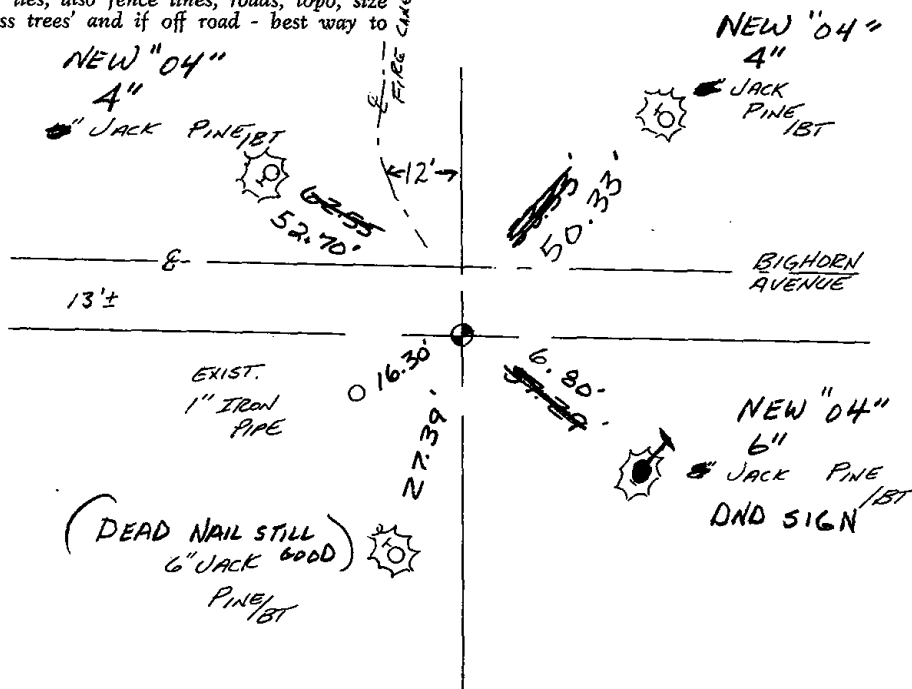
Gregory P. Rhinehart
Registered Land Surveyor

DATE: _____

OK-7-17-84 DK-SS
47125 HAYKING 11-27-83
OK-2-25-9A CR-24
3-GONE, 3-NEW, 1-6-04-JG
1-14-09 SS

TIE SKETCH

Show at least four ties, also fence lines, roads, topo, size and type of witness trees and if off road - best way to arrive at corner.





049

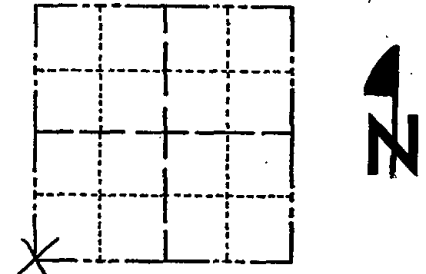
Government Land Corner Certificate

MAR. SET
4/21/80
RN-SS

CORNER NO. 49
SECTION 11
TOWN 19
RANGE 5

ADAMS County
TYPE OF MONUMENT: Temporay 1"X24" Iron Pipe to be replaced with Harrison in Spring 1980
STATE PLANE COORDINATES: N _____
E _____

ELEVATION — M.S.L. DATUM: _____
THETA ANGLE: _____
FIELD BOOK: 83 PAGE 39
DRAWN BY: R. NUBER



LOCATION
(Indicated by 'X')

BASIS FOR MONUMENT LOCATION

Show info such as: History of corner, with reference to Vol. and pg., dates, surveyor; exact description of monument replaced; if location computed, by taped or EDM traverse; landowner remarks, etc. (Use reverse side if necessary)

Intersected distance from the north half of the west line of Section 10 and the distance of the east half of the south line of Section 10 to determine the location of this corner. Distances to adjacent section corners to the west and south "fit" quite well.

Excavation with backhoe yielded no evidence of previous monumentation.

SEAL:



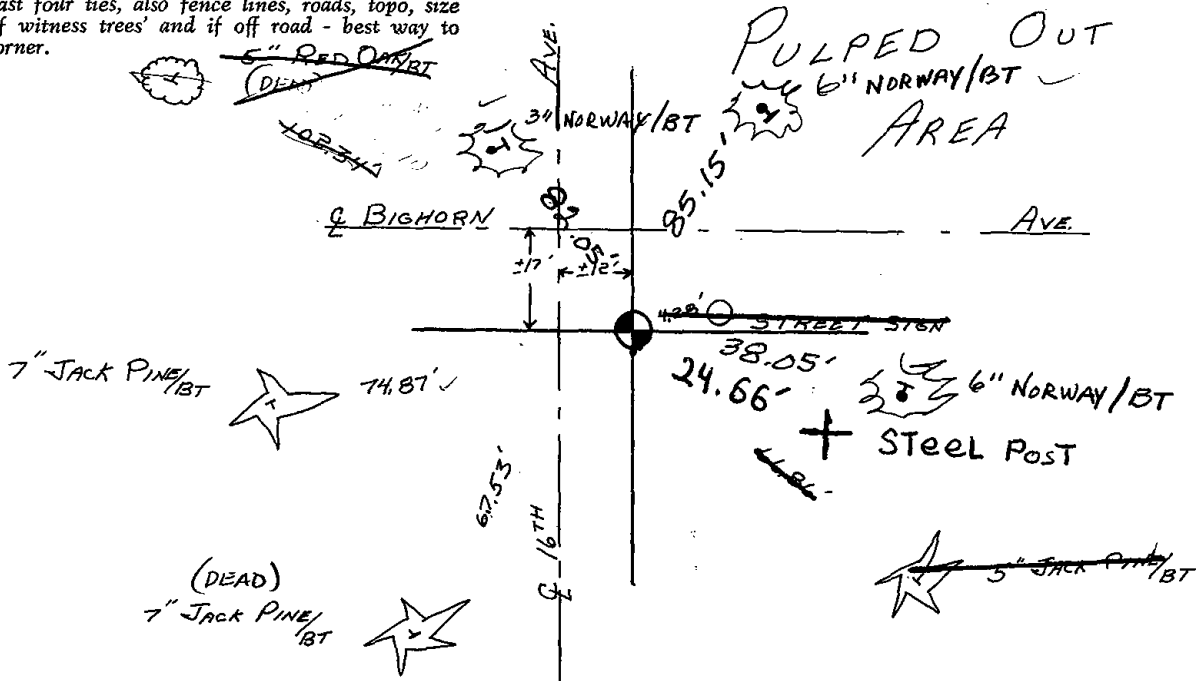
Ok 4-17-84 SS-DK
OK 2-25-94 CR-JG
OK, 2-12-98-JG
3-NEW, TOP BROKEN OFF MON., 1-02-03-JG
3 REMAINS 1-14-09 SS

DATA SHOWN HERE ON
CERTIFIED CORRECT:

Gregory P Rhinehart
Registered Land Surveyor
DATE: 1/16/80

TIE SKETCH

Show at least four ties, also fence lines, roads, topo, size and type of witness trees' and if off road - best way to arrive at corner.



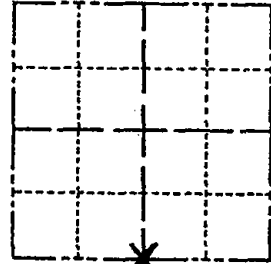


050

Government Land Corner Certificate

Adams County
 TYPE OF MONUMENT: Harrison
 STATE PLANE COORDINATES: N _____
 E _____
 ELEVATION — M.S.L. DATUM: _____
 THETA ANGLE: _____
 FIELD BOOK: 74 (102) PAGE 110 (54)
 DRAWN BY: N.J.

CORNER NO. 50
 SECTION 11
 TOWN 19
 RANGE 5



LOCATION (Indicated by 'X')

BASIS FOR MONUMENT LOCATION

Show info such as: History of corner, with reference to Vol. and pg., dates, surveyor; exact description of monument replaced; if location computed, by taped or EDM traverse; landowner remarks, etc. (Use reverse side if necessary)

Scraped entire intersection of ~~16th Ave and fire lane~~. Found bottom 4" of 3" dia burned wood post. Replaced same with Harrison. Location verified by EDM traverse. No records of resurveys.

SEAL:



DATA SHOWN HERE ON CERTIFIED CORRECT:

Anthony B. Kiedrowski
Registered Land Surveyor

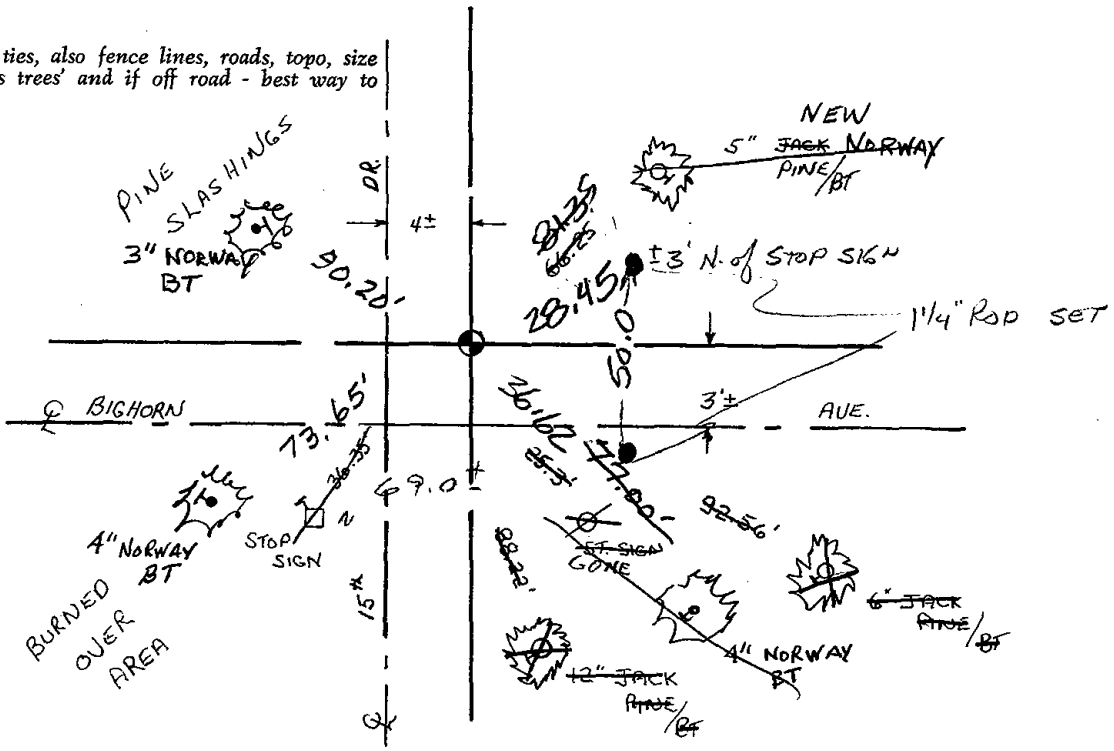
DATE: 10/25/79

Three ties were found destroyed, so new steel posts were installed and a new sketch is located on back of this sheet. 4-17-84 DK-SS

4-NEW TIES, TOP BROKEN OFF MON., 1-02-03-JG
2 NEW TIES - 1 1/4" RODS - 4-7-09 SS

TIE SKETCH

Show at least four ties, also fence lines, roads, topo, size and type of witness trees and if off road - best way to arrive at corner.





051

ADAMS COUNTY

Survey Monument Record

TYPE OF MONUMENT: Harrison standard

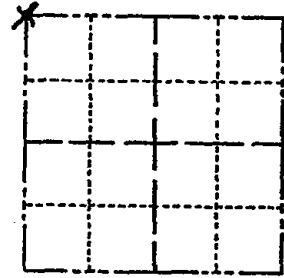
STATE PLANE COORDINATES: N _____
E _____

ELEVATION — M.S.L. DATUM: _____

THETA ANGLE: _____

FIELD BOOK: file PAGE _____

CORNER NO. 865 ⁽⁵¹⁾
SECTION 13
TOWN 19
RANGE 5



LOCATION
(Indicated by 'X')

SEAL:

BASIS FOR MONUMENT LOCATION

(Use reverse side if necessary)

Show info such as: History of corner, with reference to Vol. and pg, dates, surveyor; exact description of monument replaced; if location computed, by taped or EDM traverse; landowner remarks, etc.

Found six inch cedar post with aluminum Wisconsin Conservation Department plaque indicating post to be section corner. Checked with DNR for information to substantiate the location. No records available. Talked to woodlands manager for Nepco, Bob Petry, and he said to contact retired DNR man Bill Bennett in Eau Claire. I looked up Mr. Bennett, who had at one time been supervisor for a CCC camp which in the 30's did some survey work in northern Adams County. He said that the survey work was done under the supervision of a Louis Perkins, now deceased. Our EDM traverse of the section indicated the post found was in the proper location for the section corner.



CERTIFIED CORRECT:

Anthony B. Kiedrowski
Registered Land Surveyor

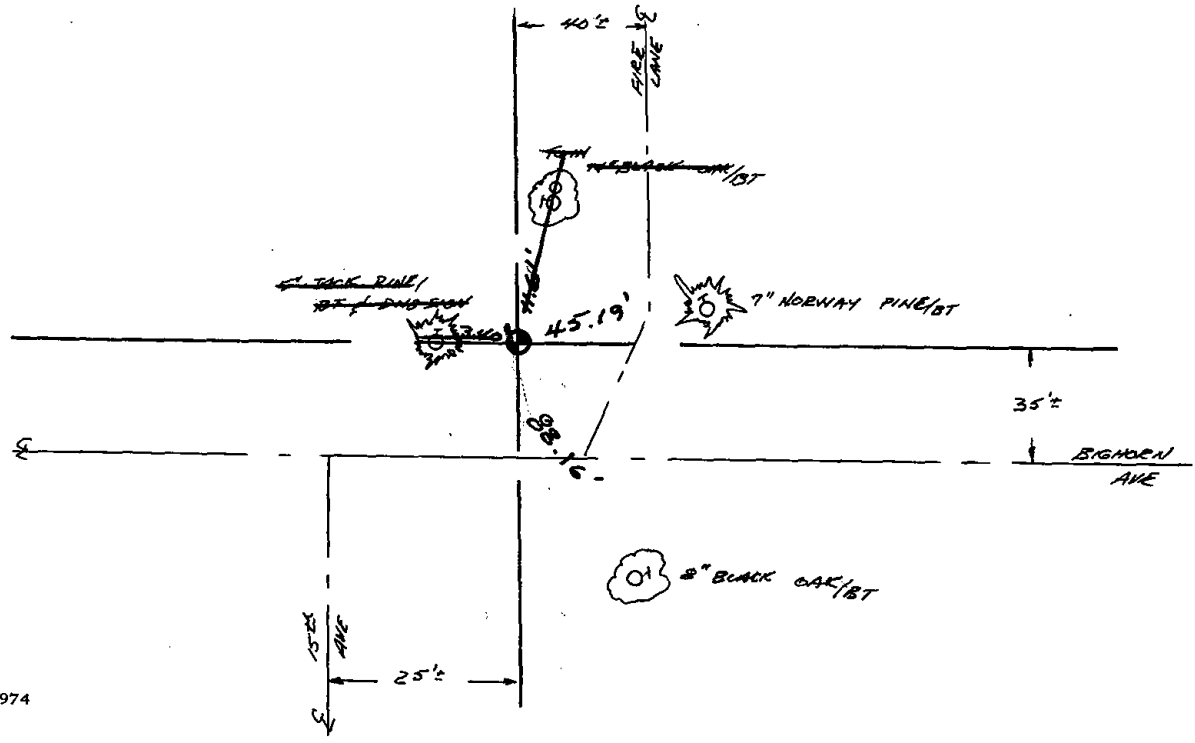
DATE: 1/23/76

See new sketch on reverse side.

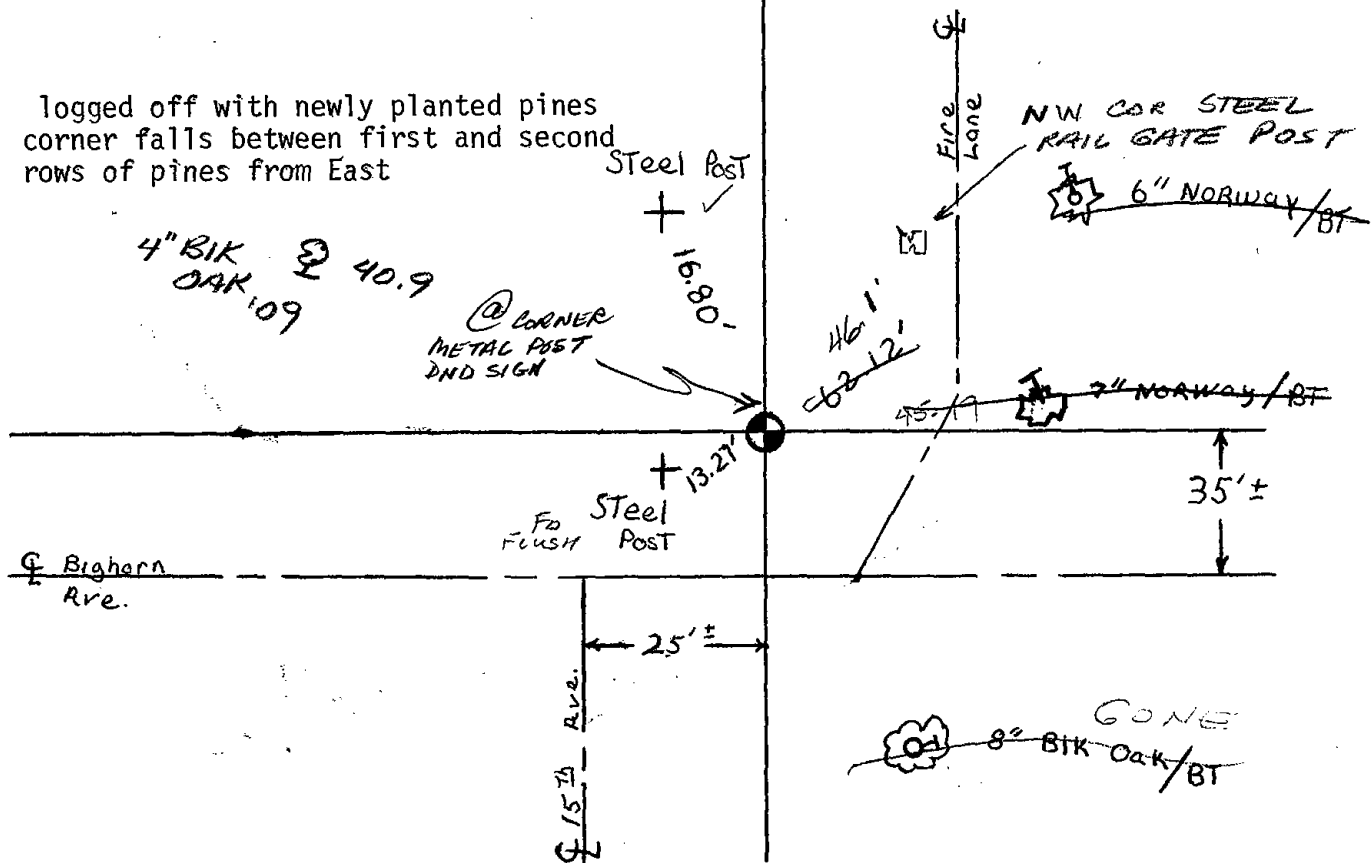
TIE SKETCH

(Show at least four ties)

COR. OK 11-29-78 RN-DA



logged off with newly planted pines
corner falls between first and second
rows of pines from East



Top of monument is broken off.
Steel post ties were set on 4-17-84.

DK-SS

- OK 12-28-88
- DK 1 MARCH 94 CR-JG
- OK 2-12-98 -JG
- OK 12-31-02 -JG
- 2 NEW TIES 4-7-09 SS



052

ADAMS COUNTY

Survey Monument Record

TYPE OF MONUMENT: Standard Harrison

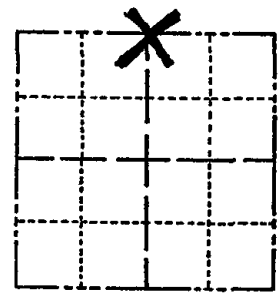
STATE PLANE COORDINATES: N _____
E _____

ELEVATION — M.S.L. DATUM: _____

THETA ANGLE: _____

FIELD BOOK: _____ PAGE _____

CORNER NO. 945
SECTION 13
TOWN 19
RANGE 5



LOCATION
(Indicated by 'X')

SEAL:



BASIS FOR MONUMENT LOCATION

(Use reverse side if necessary)

Show info such as: History of corner, with reference to Vol. and pg, dates, surveyor; exact description of monument replaced; if location computed, by taped or EDM traverse; landowner remarks, etc.

Ran EDM/transit traverse around Section 13 to determine the search areas for investigation.

Excavation with backhoe by A.B.Kiedrowksi, County Surveyor, yielded no evidence of the original corner or any remonumentation.

Set corner equidistant and on line between adjacent section corners.

Three ties were replaced on 4-13-84.
For new sketch see reverse of this sheet

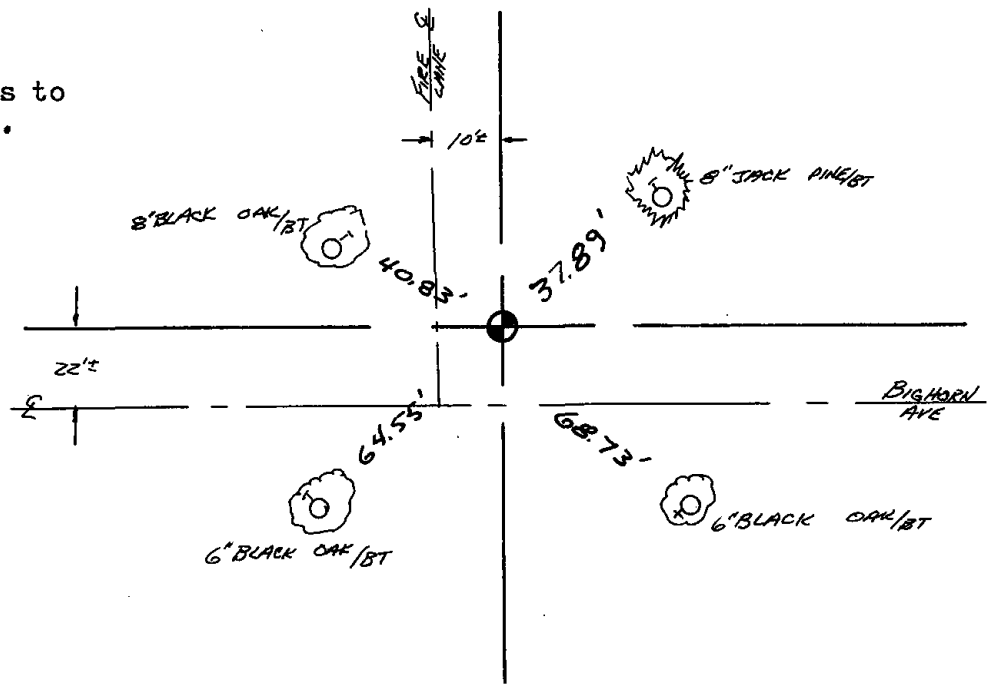
CERTIFIED CORRECT:
Dale C. Hagen
Registered Land Surveyor
DATE: December 2, 1975

TIE SKETCH

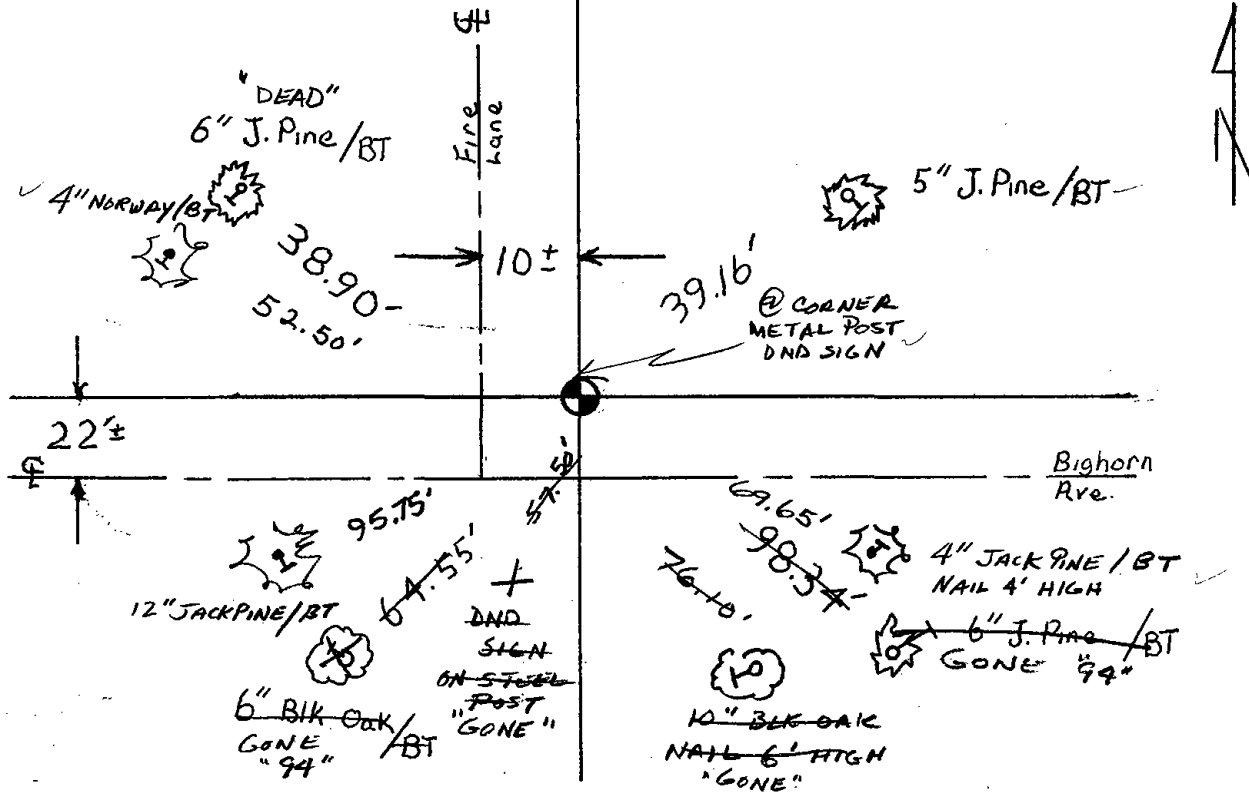
(Show at least four ties)

NOTE:

Ties in trees to nail in disc.



COR. OK 11-29-78 RN-DA



The top of this monument is broken off.
 New ties set on 4-13-84 DK-SS

TIES OK 12-28-88 SS

2-GONE, 2-NEW TIE, MON TOP BROKEN OFF, RR-JG 3/1/99

OK, 2-12-98 - JG

2-GONE, 3-NEW, 12-31-02 - JG



054

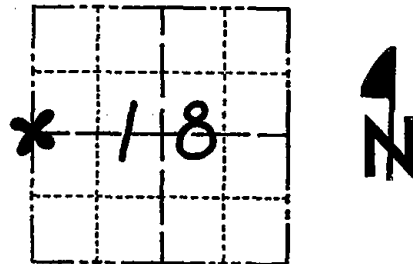
Government Land Corner Certificate

ADAMS County

CORNER NO. 54
 SECTION 18
 TOWN 19
 RANGE 5

TYPE OF MONUMENT: ~~HARRISON~~ MAG NAIL/DISC IN BITUMINOUS
 STATE PLANE COORDINATES: N _____
 E _____

ELEVATION — M.S.L. DATUM: _____
 THETA ANGLE: _____
 FIELD BOOK: 54 PAGE 45
 DRAWN BY: BETTY MERZ



LOCATION
(Indicated by 'X')

BASIS FOR MONUMENT LOCATION

Show info such as: History of corner, with reference to Vol. and pg., dates, surveyor; exact description of monument replaced; if location computed, by taped or EDM traverse; landowner remarks, etc. (Use reverse side if necessary)

SEAL:



DATA SHOWN HERE ON CERTIFIED CORRECT:

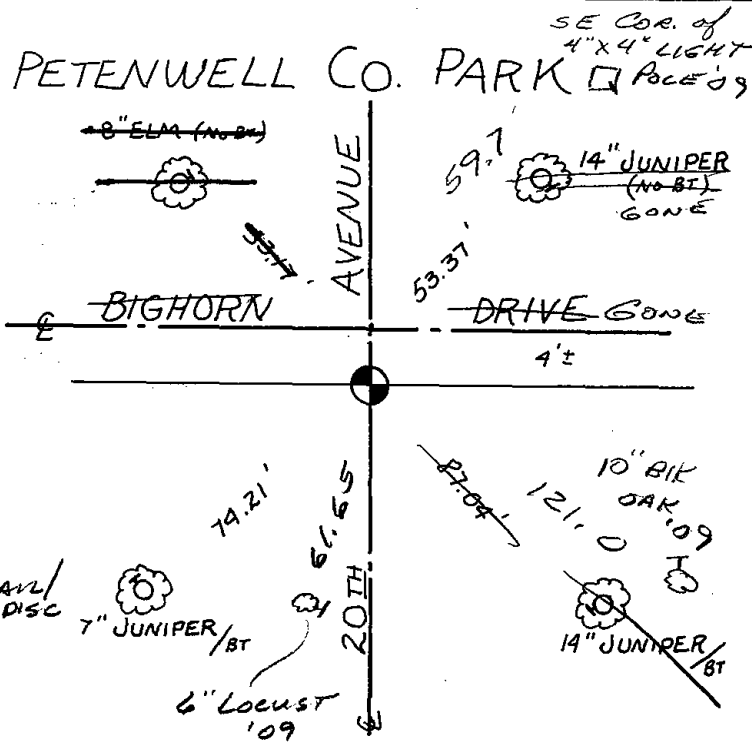
Anthony B. Kiedrowski
 Registered Land Surveyor

DATE: 9/6/78

This corner was set by doubling over a line between the SW corner of section 18 and the NW corner of the NWSW of Section 18. Existing Iron Pipes were found along the North line of the NESE of Section 13-19-4. These were used to determine the location of the 40 corner. This ^{corner} matches the original note distances extremely well. Normal methods of setting this corner were unable to be used due to the flooding of Petenwell Flowage by the Wisconsin River Power Company earlier in the 1900's.


TIE SKETCH

Show at least four ties, also fence lines, roads, topo, size and type of witness trees' and if off road - best way to arrive at corner.



MAINTENANCE RECORD

Date	Init.	Remarks
3-14-79	RN-SS	OK
1-26-09	MS-SS	3 NEW TIES - FO MAG NAIL/DISC



Government Land Corner Certificate

ADAMS County

TYPE OF MONUMENT: HARRISON

STATE PLANE COORDINATES: N _____
E _____

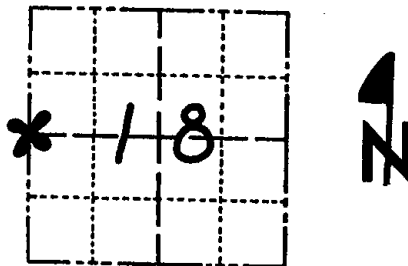
ELEVATION — M.S.L. DATUM: _____

THETA ANGLE: _____

FIELD BOOK: 54 PAGE 45

DRAWN BY: BETTY MERZ

CORNER NO. 54
SECTION 18
TOWN 19
RANGE 5



LOCATION
(Indicated by 'X')

SEAL:



DATA SHOWN HERE ON
CERTIFIED CORRECT:

Anthony B. Kiedrowski
Registered Land Surveyor

DATE: 9/6/78

BASIS FOR MONUMENT LOCATION

Show info such as: History of corner, with reference to Vol. and pg., dates, surveyor; exact description of monument replaced; if location computed, by taped or EDM traverse; landowner remarks, etc. (Use reverse side if necessary)

This corner was set by doubling over a line between the SW corner of section 18 and the NW corner of the NWSW of Section 18. Existing Iron Pipes were found along the North line of the NESE of Section 13-19-4. These were used to determine the location of the 40 corner. This corner matches the original note distances extremely well.

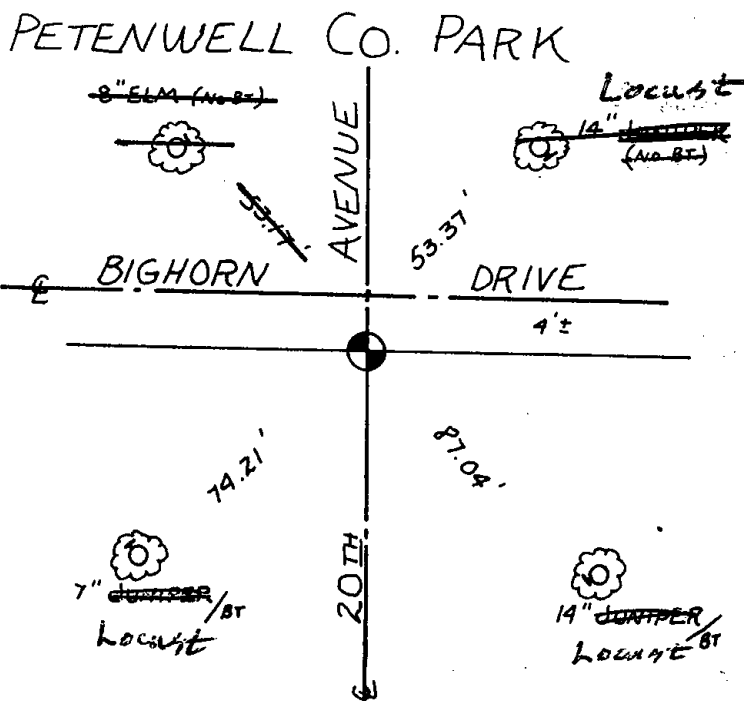
Normal methods of setting this corner were unable to be used due to the flooding of Petenwell Flowage by the Wisconsin River Power Company earlier in the 1900's.

Ties old Apr 5 83 Ken Carlson

* CORNER WAS REMOVED FOR CONSTRUCTION 1998
TO BE RESET IN 1999 - MSA PROFESSIONAL SERVICES-56

TIE SKETCH

Show at least four ties, also fence lines, roads, topo, size and type of witness trees and if off road - best way to arrive at corner.




filed for record this 15th
day of June 19 83
per 59.40 Wisconsin Statutes.

[Signature]
ADAMS COUNTY SURVEYOR

MAINTENANCE RECORD

Date	Init.	Remarks
3-14-79	AK-SS	OK
4-2-84	DK-SS	1 gone no new taken
11-27-88	SS	OK
2-11-94	CR-JG	OK





055

ADAMS COUNTY

Survey Monument Record

TYPE OF MONUMENT: Harrison standard

STATE PLANE COORDINATES: N _____

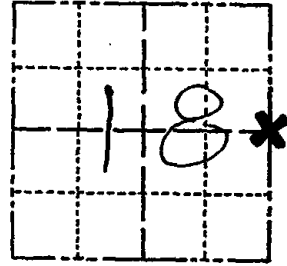
E _____

ELEVATION — M.S.L. DATUM: _____

THETA ANGLE: _____


FIELD BOOK: 38 PAGE 38

CORNER NO. 55
SECTION 18
TOWN 19
RANGE 5



LOCATION
(Indicated by 'X')

SEAL:



SEE
OTHER SIDE
FOR ADDITIONAL
TIES

BASIS FOR MONUMENT LOCATION

(Use reverse side if necessary)

Show info such as: History of corner, with reference to Vol. and pg, dates, surveyor; exact description of monument replaced; if location computed, by taped or EDM traverse; landowner remarks, etc.

Excavated with backhoe. Found 9" long pointed bit from air hammer above stone. Lowered stone and set Harrison on top.

CERTIFIED CORRECT:

Anthony B. Kiedrowski
Registered Land Surveyor

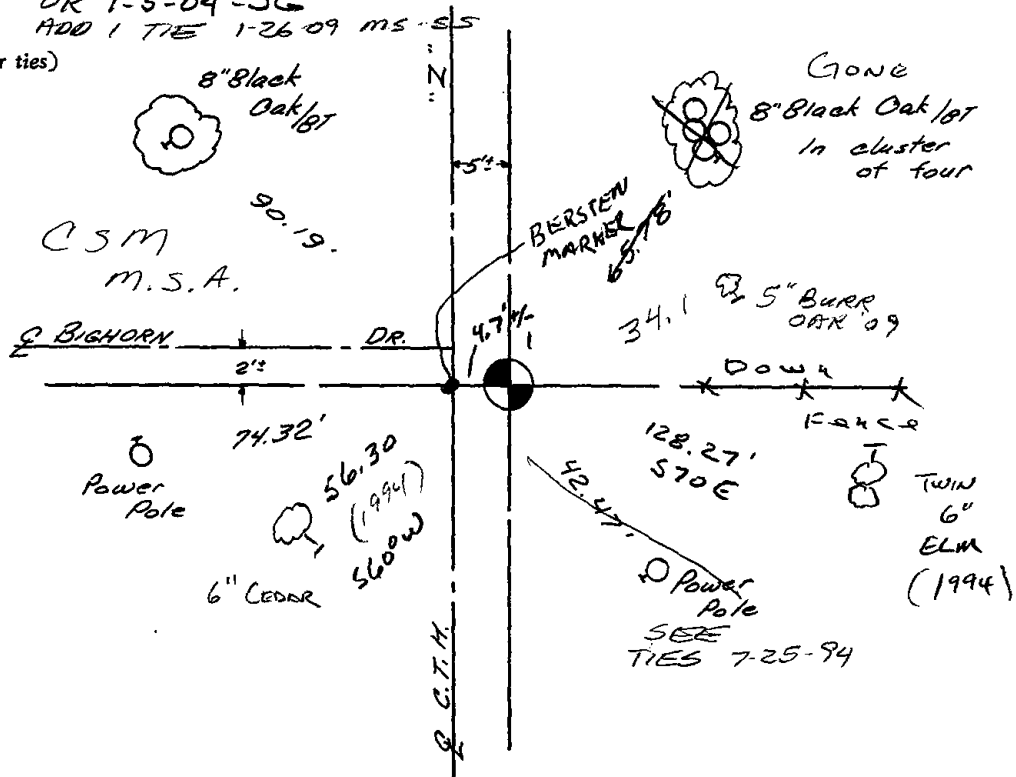
DATE: 5-8-77

OK 3-14-79 RN-55
OK 2-11-94 GR-56 2 TIES, ALSO SEE
TIE SHEET 7-25-94 CARLSON ATTACHE
OK 1-25-79-JG

TIE SKETCH

OK 1-5-04-JG
ADD 1 TIE 1-26-09 MS-55

(Show at least four ties)



ADAMS COUNTY

Survey Monument Record

TYPE OF MONUMENT: Harrison standard

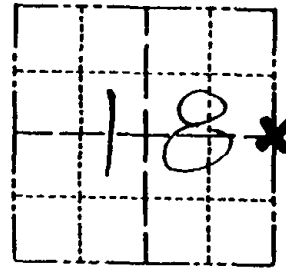
STATE PLANE COORDINATES: N _____
E _____

ELEVATION - M.S.L. DATUM: _____

THETA ANGLE: _____

FIELD BOOK: 38 PAGE 38

CORNER NO. 55
SECTION 18
TOWN 19
RANGE 5



LOCATION
(Indicated by 'X')

SEAL:



BASIS FOR MONUMENT LOCATION

(Use reverse side if necessary)

Show info such as: History of corner, with reference to Vol. and pg. dates, surveyor; exact description of monument replaced; if location computed, by taped or EDM traverse; landowner remarks, etc.

Excavated with backhoe. Found 9" long pointed bit from air hammer above stone. Lowered stone and set Harrison on top.

154.
Witness for record this.....
day of June 1983
per 59.60 Wisconsin Statutes.
[Signature]
ADAMS COUNTY SURVEYOR

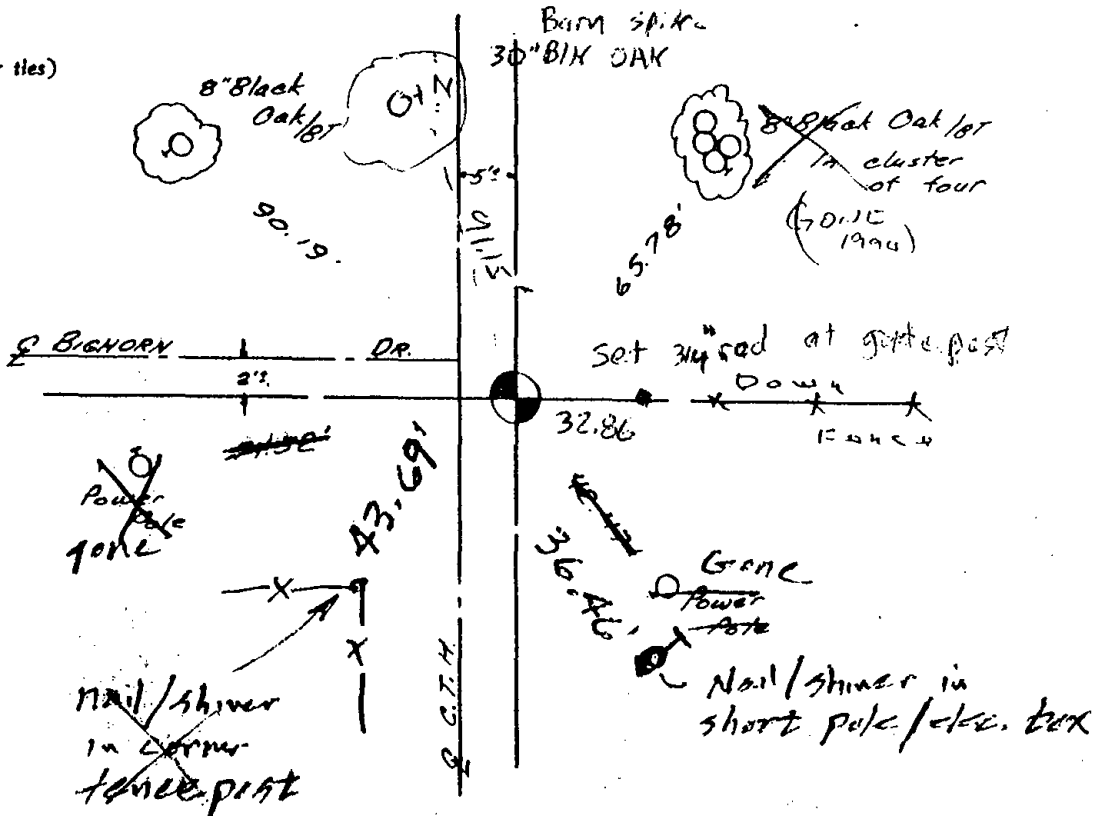
New ties 7-25-94 M. Carlson
New ties Apr 5 '83 Ken Carlson

CERTIFIED CORRECT:
[Signature]
Registered Land Surveyor
DATE: 5-8-77

Ok 4-2-84 DK-SS

TIE SKETCH

(Show at least four ties)





056

ADAMS COUNTY

Survey Monument Record

TYPE OF MONUMENT: HARRISON MONUMENT

STATE PLANE COORDINATES: N _____
E _____

ELEVATION — M.S.L. DATUM: _____

THETA ANGLE: _____

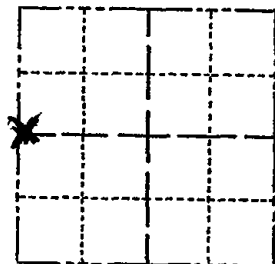
FIELD BOOK: 105 PAGE 53

CORNER NO. 180

SECTION 16

TOWN 19

RANGE 5



LOCATION
(Indicated by 'X')

SEAL:



BASIS FOR MONUMENT LOCATION

(Use reverse side if necessary)

Show info such as: History of corner, with reference to Vol. and pg, dates, surveyor; exact description of monument replaced; if location computed, by taped or EDM traverse; landowner remarks, etc.

determined by traverseing

August 9, 1972

Anthony B. Kiedrowski R.L.S. 878
Set by retracement of a Sam Mullen survey and a traverse around the entire section.

OK 4-21-84 DK-SS

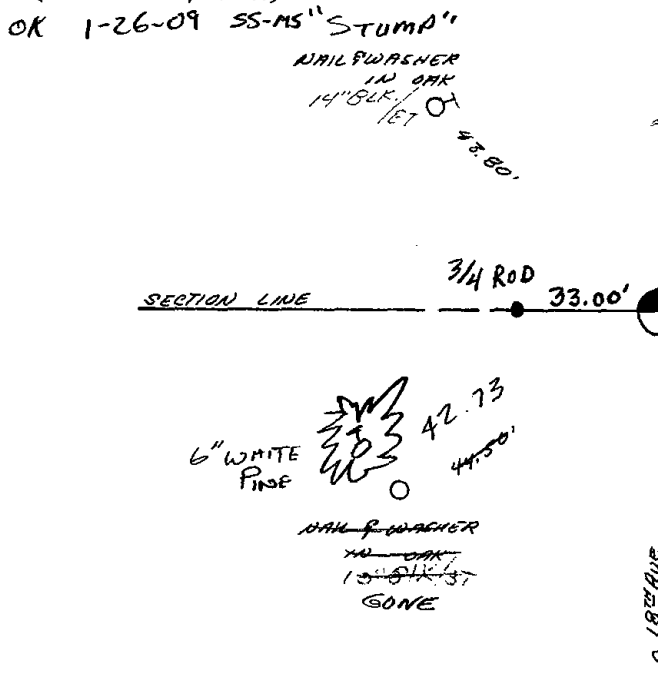
- ZNEW TIES 2-25-94 CR-JG
- OK 3-20-79 RW-SS
- OK 7-25-94 MC

CERTIFIED CORRECT:

Anthony B. Kiedrowski
Registered Land Surveyor
DATE: 8/9/72

TIE SKETCH

(Show at least four ties)





057

ADAMS COUNTY

Survey Monument Record

TYPE OF MONUMENT: HARRISON MONUMENT

STATE PLANE COORDINATES: N _____

E _____

ELEVATION — M.S.L. DATUM: _____

THETA ANGLE: _____

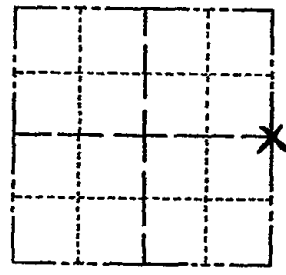
FIELD BOOK: 105 PAGE 50 51

CORNER NO. 178

SECTION 16

TOWN 19

RANGE 5



LOCATION (Indicated by 'X')

SEAL:



BASIS FOR MONUMENT LOCATION

(Use reverse side if necessary)

Show info such as: History of corner, with reference to Vol. and pg, dates, surveyor; exact description of monument replaced; if location computed, by taped or EDM traverse; landowner remarks, etc.

Excavated entire ^{Area} intersection with backhoe and found nothing; determined by traversing the section

August 9, 1972

Anthony B. Kiedrowski R.L.S. 878
Set on straight line
Eq. distant between
2cc corners?

- OK 3-20-79 RN-SS
- OK 4-21-84 DK-SS
- " 1-29-88 SS
- OK 2-25-94 CR-JB
- OK 1-22-99 -JG

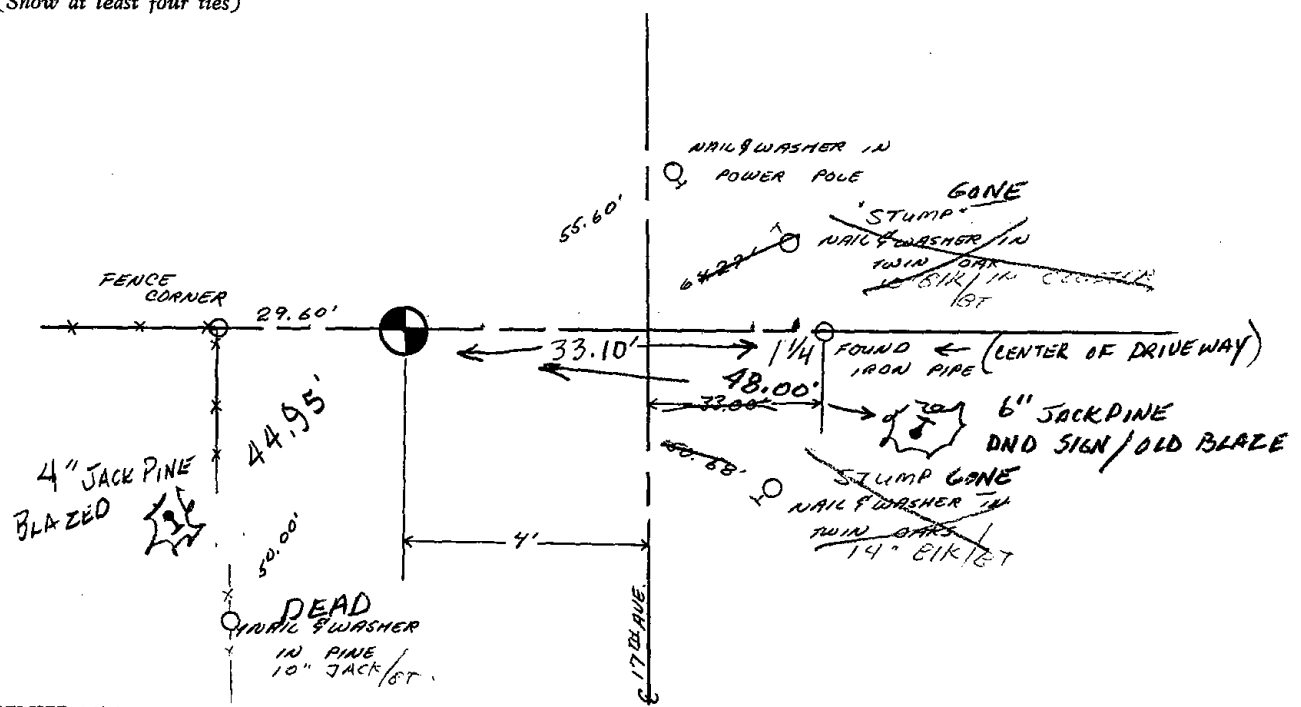
CERTIFIED CORRECT:

Anthony B. Kiedrowski
Registered Land Surveyor

DATE: 2-2-73

TIE SKETCH 2-GONE, 3-NEW, 1-6-04-JG (MON. IS OVER 1' DEEP)

(Show at least four ties) OK 1-28-09 SS-MS





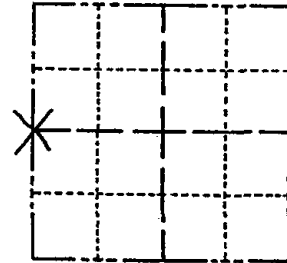
058

SET 149R 4/21/80
RN-SS

Government Land Corner Certificate

ADAMS County
 TYPE OF MONUMENT: Temporary 1" X 24" Iron Pipe to be replaced with Harrison in Spring 1980
 STATE PLANE COORDINATES: N _____
 E _____
 ELEVATION — M.S.L. DATUM: _____
 THETA ANGLE: _____
 FIELD BOOK: 83 PAGE 40
 DRAWN BY: R. NUBER

CORNER NO. 58
 SECTION 14
 TOWN 19
 RANGE 5



LOCATION
(Indicated by 'X')

SEAL:



BASIS FOR MONUMENT LOCATION

Show info such as: History of corner, with reference to Vol. and pg., dates, surveyor; exact description of monument replaced; if location computed, by taped or EDM traverse; landowner remarks, etc. (Use reverse side if necessary)

Set equidistant and on line between adjacent section corners. No evidence of any previous monumentation was found.

See the reverse side for the updated map 4-17-84

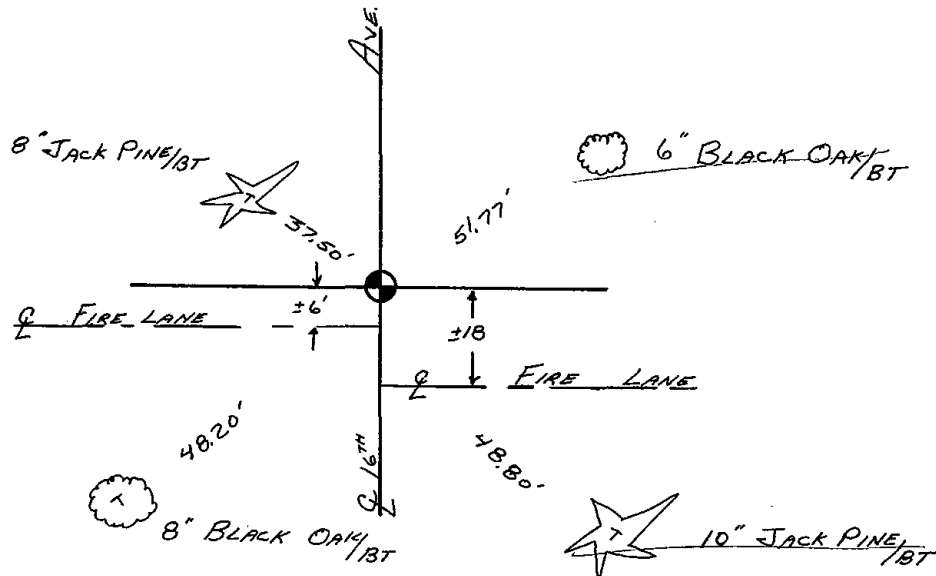
DATA SHOWN HERE ON
CERTIFIED CORRECT:

Gregory P. Rhinehart
Registered Land Surveyor

DATE: 1/16/80

TIE SKETCH

Show at least four ties, also fence lines, roads, topo, size and type of witness trees and if off road - best way to arrive at corner.





059

ADAMS COUNTY

Survey Monument Record

TYPE OF MONUMENT: Standard Harrison

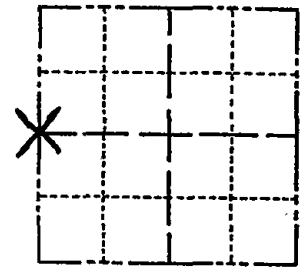
STATE PLANE COORDINATES: N _____
E _____

ELEVATION — M.S.L. DATUM: _____

THETA ANGLE: _____

FIELD BOOK: _____ PAGE _____

CORNER NO. 946 ⁽⁵⁹⁾
SECTION 13
TOWN 19
RANGE 5



LOCATION
(Indicated by 'X')

SEAL:



BASIS FOR MONUMENT LOCATION

(Use reverse side if necessary)

Show info such as: History of corner, with reference to Vol. and pg, dates, surveyor; exact description of monument replaced; if location computed, by taped or EDM traverse; landowner remarks, etc.

Ran EDM/transit traverse around Section 13 to determine search area for investigation.

Excavation with backhoe by A. B. Kiedrowski, County Surveyor, yielded no evidence of the corner or any subsequent remonumentation.

Set corner equidistant and on line between adjacent section corners.

Cor. OK 11-29-78 RN-DA

see the reverse side for the updated map 4-17-84

CERTIFIED CORRECT:

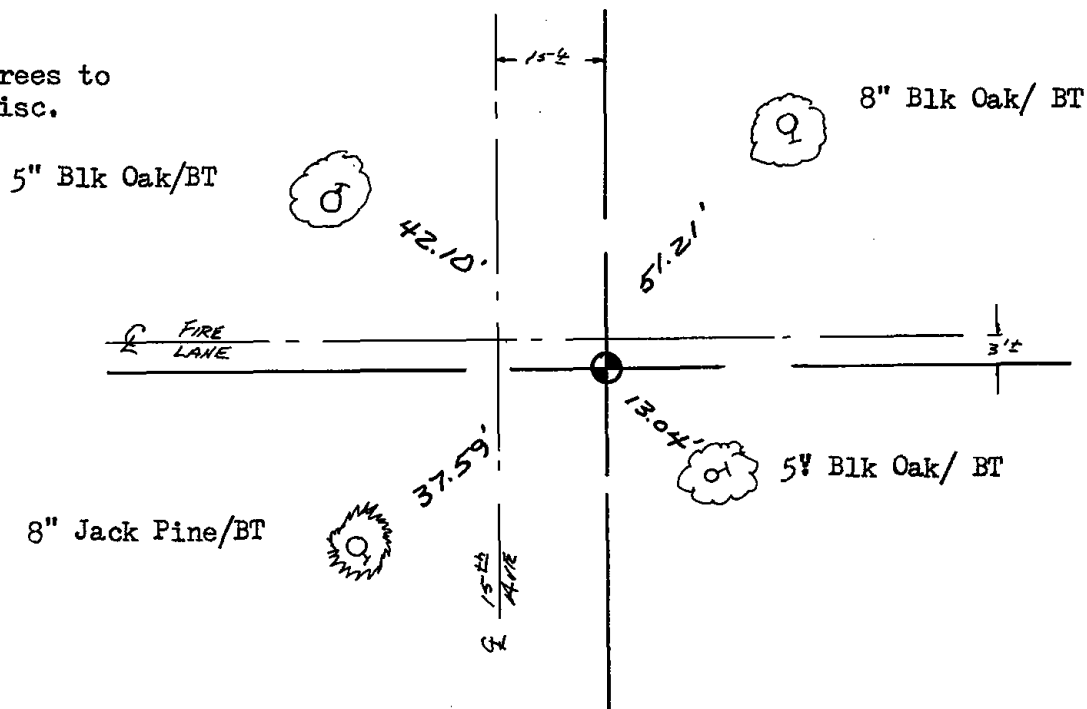
Dale C. Hagen
Registered Land Surveyor
DATE: December 2, 1975

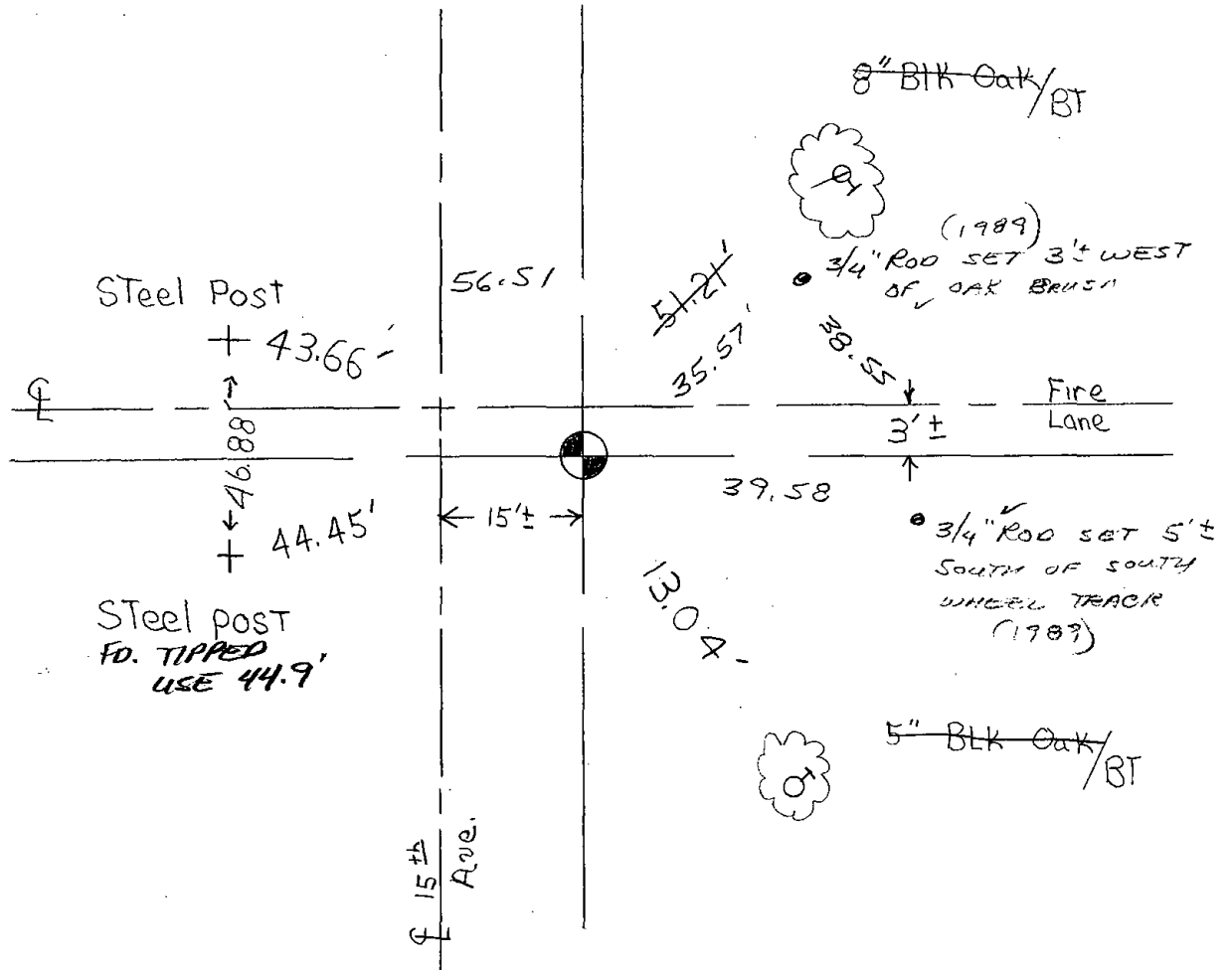
TIE SKETCH

(Show at least four ties)

NOTE:

Ties in trees to nail in disc.






2 new ties were set on 4-17-84 SS-DK

2 NEW TIES 7-7-89 MK-SS
 OK 1 MARCH 94 CR-JG

OK, 2-12-98-JG

OK, 12-31-02-JG
 OK-4-7-09 SS



061

ADAMS COUNTY

Survey Monument Record

TYPE OF MONUMENT: Harrison

STATE PLANE COORDINATES: N _____

E _____

ELEVATION — M.S.L. DATUM: _____

THETA ANGLE: _____

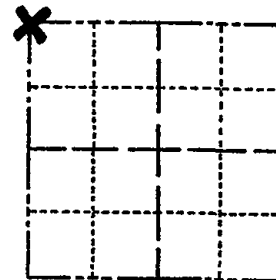
FIELD BOOK: 38 PAGE 39

CORNER NO. 61

SECTION 19

TOWN 19

RANGE 5



LOCATION
(Indicated by 'X')

SEAL:



BASIS FOR MONUMENT LOCATION

(Use reverse side if necessary)

Show info such as: History of corner, with reference to Vol. and pg, dates, surveyor; exact description of monument replaced; if location computed, by taped or EDM traverse; landowner remarks, etc.

Excavated with backhoe. Found Nothing. Corner set from 2" capped witness monuments of unknown origin. Location verified by EDM traverse.

Ok 4-2-84 SS-DK
" 11-29-88 SS

CERTIFIED CORRECT:

Anthony B. Kiedrowski

Registered Land Surveyor

DATE: 5/4/77

OK 3-14-79 RN-SS

OK 2-11-94 GR-JG

OK 1-26-99 JG

2-GONE, 2-NEW, TOP BROKEN OFF, 1-5-04-JG

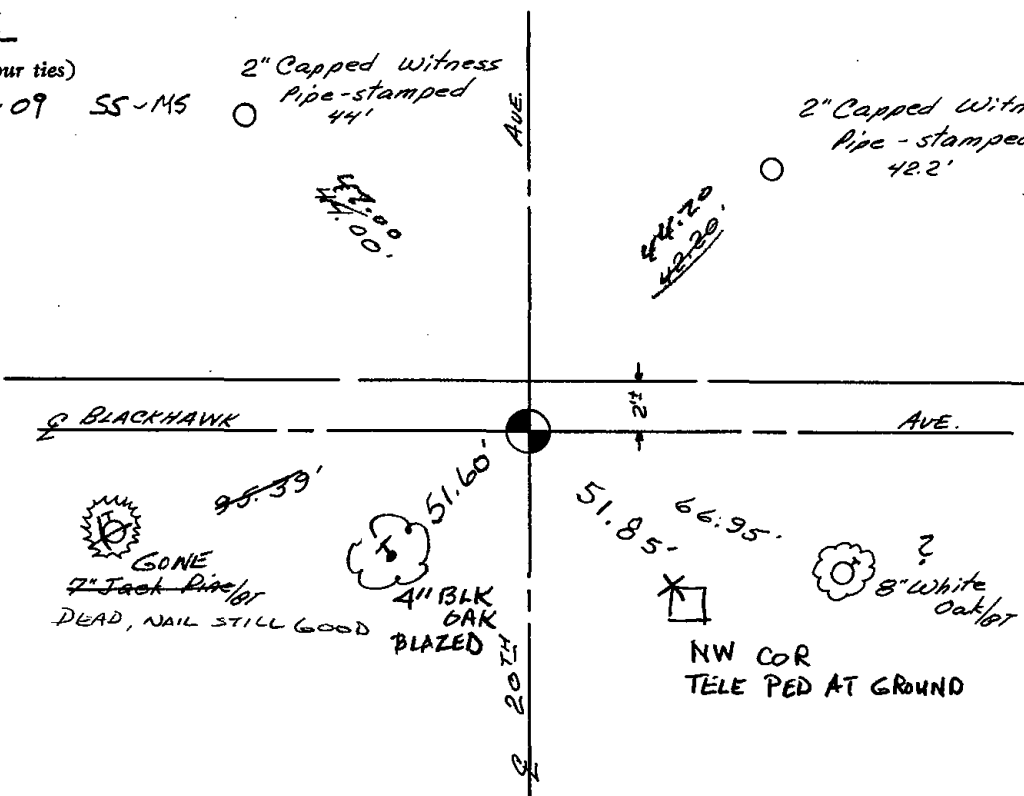
TIE SKETCH


(Show at least four ties)

OK 1-26-09 SS-MS

2" Capped Witness
Pipe-stamped
44'

2" Capped Witness
Pipe-stamped
42.2'





062

ADAMS COUNTY

CORNER NO. 62
SECTION 19
TOWN 19
RANGE 5

Survey Monument Record

TYPE OF MONUMENT: Harrison

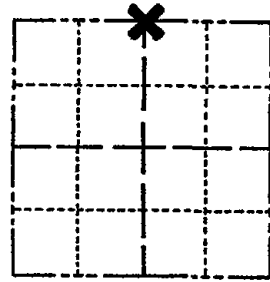
STATE PLANE COORDINATES: N _____

E _____

ELEVATION — M.S.L. DATUM: _____

THETA ANGLE: _____

FIELD BOOK: 38 PAGE 39



LOCATION
(Indicated by 'X')

BASIS FOR MONUMENT LOCATION

(Use reverse side if necessary)

Show info such as: History of corner, with reference to Vol. and pg, dates, surveyor; exact description of monument replaced; if location computed, by taped or EDM traverse; landowner remarks, etc.

Excavated with backhoe. Found 1" iron pipe driven into stain from 4" wood post. Replaced pipe with Harrison. Location verified by EDM traverse.

SEAL:



Ok 4-2-84 SS-DK
" 11-29-88 SS

OK 3-14-79 RN-SS

1-GONE, COR OK 2-11-99-GR-JG

OK 1-28-99 - JG-JF

CERTIFIED CORRECT:

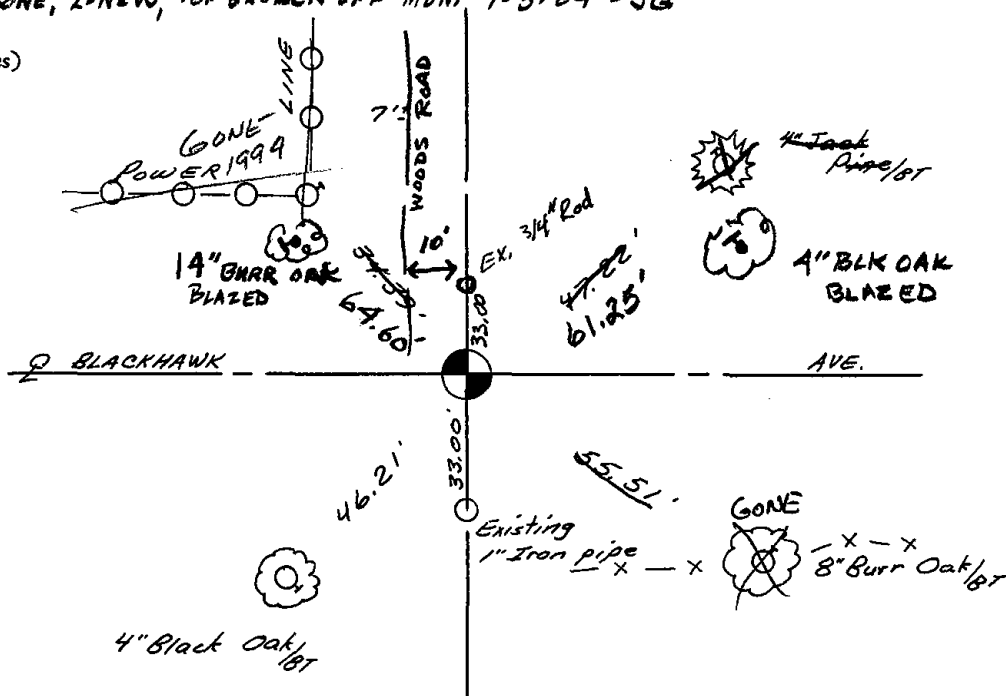
Anthony B. Kiedrowski

Registered Land Surveyor
DATE: 7/17/77 5/4/77

TIE SKETCH 2-GONE, 2-NEW, TOP BROKEN OFF MON, 1-5-09 - JG

(Show at least four ties)

1-26-09 SS





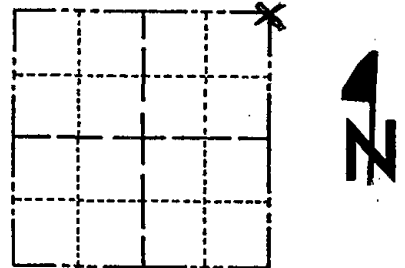
* 0 6 3 *

063

Government Land Corner Certificate

ADAMS _____ County
 TYPE OF MONUMENT: Harrison
 STATE PLANE COORDINATES: N _____
 E _____
 ELEVATION — M.S.L. DATUM: _____
 THETA ANGLE: _____
 FIELD BOOK: File 19-19-5 PAGE _____
 DRAWN BY: ABC

CORNER NO. 63
 SECTION 19
 TOWN 19
 RANGE 5



LOCATION
 (Indicated by 'X')

SEAL:



DATA SHOWN HERE ON
 CERTIFIED CORRECT:

Anthony B. Kiedrowski
 Registered Land Surveyor

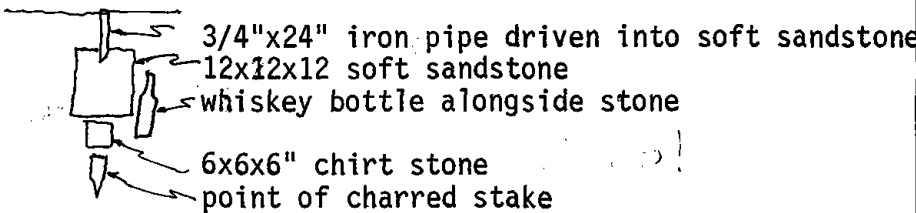
DATE: 5/3/77

BASIS FOR MONUMENT LOCATION

Show info such as: History of corner, with reference to Vol. and pg., dates, surveyor; exact description of monument replaced; if location computed, by taped or EDM traverse; landowner remarks, etc. (Use reverse side if necessary)

Excavated with backhoe. Found monument as shown in sketch below. Lowered stone and set Harrison on top.

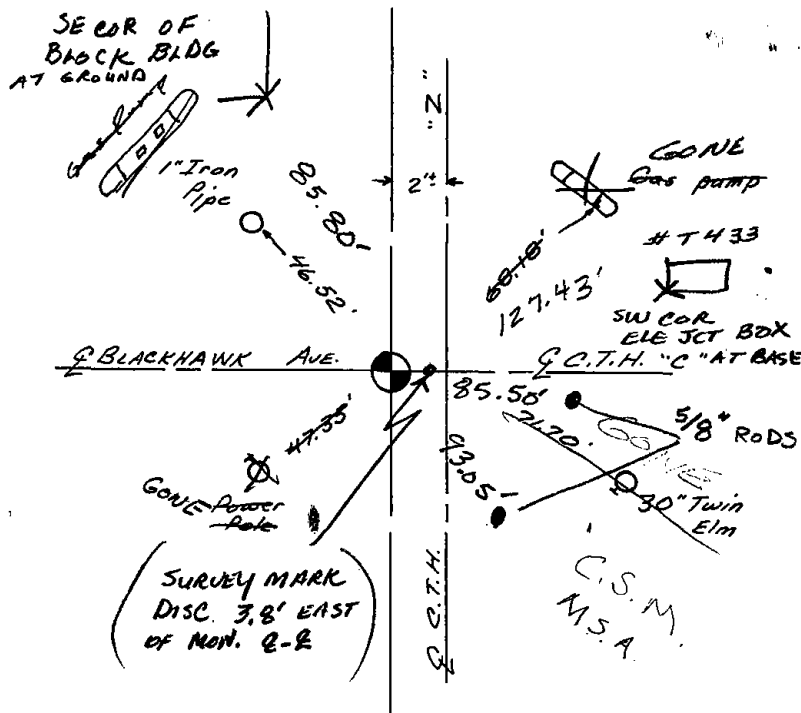
Stone called for by Jero, per wood County records, 1950.



Ok 4-2-84 SS-DK

TIE SKETCH

Show at least four ties, also fence lines, roads, topo, size and type of witness trees' and if off road - best way to arrive at corner.



MAINTENANCE RECORD

Date	Init.	Remarks
3-14-79	RN-SS	OK
1-9-89	GL-KZ	OK
2-11-94	GR-JG	OK
1-25-99	JG	OK
1-15-04	JG-JS	2-GONE 5-NEW
1-26-09	SS	PP GONG

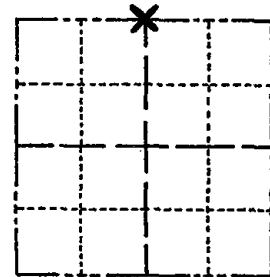


064

Government Land Corner Certificate

ADAMS County
 TYPE OF MONUMENT: HARRISON
 STATE PLANE COORDINATES: N _____
 E _____
 ELEVATION — M.S.L. DATUM: _____
 THETA ANGLE: _____
 FIELD BOOK: 101 PAGE 78
 DRAWN BY: LANCE HABECK

CORNER NO. 64
 SECTION 20
 TOWN 19 N
 RANGE 5 E




LOCATION
 (Indicated by 'X')

BASIS FOR MONUMENT LOCATION

Show info such as: History of corner, with reference to Vol. and pg., dates, surveyor; exact description of monument replaced; if location computed, by taped or EDM traverse; landowner remarks, etc. (Use reverse side if necessary)

Excavated with backhoe. Found 5 x 6 x 13" somewhat pointed sandstone. Lowered stone and set Harrison monument on top. No resurvey records. Location verified by EDM traverse by Paul Carroll, RLS.

SEAL:



Ok 3-21-84 SS

TIES O.K. - Removed Mon. - Mon. DESTROYED
 ROAD CONST. 6-7-00 JG-SS

DATA SHOWN HERE ON
 CERTIFIED CORRECT:

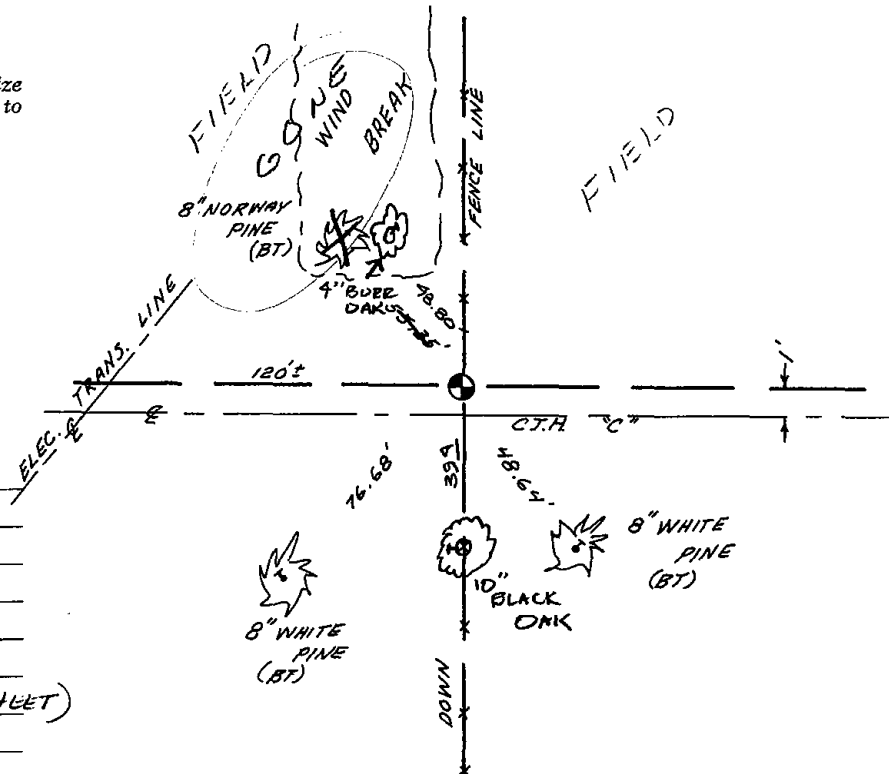
Anthony B. Kiedrowski
 Registered Land Surveyor

DATE: 5/26/77

TIE SKETCH

Show at least four ties, also fence lines, roads, topo, size and type of witness trees' and if off road - best way to arrive at corner.

Ties to nail and cap.



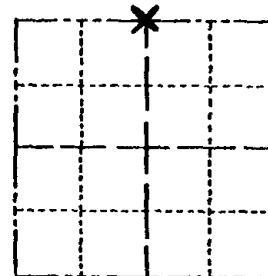
MAINTENANCE RECORD

Date	Init.	Remarks
3-20-79	RN-SS	OK
11-29-88	SS	"
2-19-94	CR-JG	ADD 2 NEW TIES
7-25-94	MC	ATTACHED
1-25-99	JG	OK (SEE ATTACHED SHEET)
1-5-04	JG	OK
1-28-09	SS	OK

Government Land Corner Certificate

ADAMS County
 TYPE OF MONUMENT: HARRISON
 STATE PLANE COORDINATES: N _____
 E _____
 ELEVATION — M.S.L. DATUM: _____
 THETA ANGLE: _____
 FIELD BOOK: 101 PAGE 78
 DRAWN BY: LANCE HABECK

CORNER NO. 64
 SECTION 20
 TOWN 19N
 RANGE 5E




LOCATION
(Indicated by 'X')

BASIS FOR MONUMENT LOCATION

Show info such as: History of corner, with reference to Vol. and pg., dates, surveyor; exact description of monument replaced; if location computed, by taped or EDM traverse; landowner remarks, etc. (Use reverse side if necessary)

Excavated with backhoe. Found 5 x 6 x 13" somewhat pointed sandstone. Lowered stone and set Harrison monument on top. No resurvey records. Location verified by EDM traverse by Paul Carroll, RLS.

SEAL:



Ok 3-21-84 SS.

RESET MON. AFTER ROAD CONST. 7-25-00

DATA SHOWN HERE ON
CERTIFIED CORRECT:

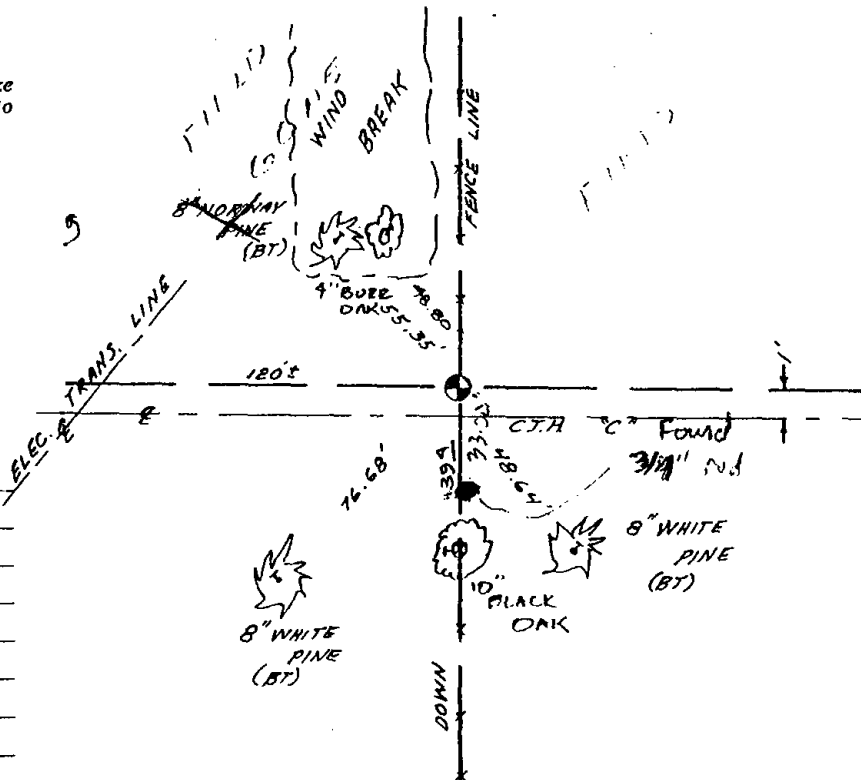
Anthony B. Kiedrowski
Registered Land Surveyor

DATE: 5/26/77

TIE SKETCH

Show at least four ties, also fence lines, roads, topo, size and type of witness trees' and if off road - best way to arrive at corner.

Ties to nail and cap.



MAINTENANCE RECORD

Date	Init.	Remarks
3-20-79	RN-SS	OK
11-79-79	SS	
2-19-94	CR-JG	ADD 2 NEW TIES
7-25-97	MC	ADD 1 NEW TIE



065

Government Land Corner Certificate

ADAMS County

TYPE OF MONUMENT: Harrison standard

STATE PLANE COORDINATES: N _____
E _____

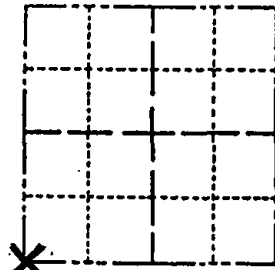
ELEVATION — M.S.L. DATUM: _____

THETA ANGLE: _____

FIELD BOOK: _____ PAGE _____

DRAWN BY: _____

CORNER NO. 65
SECTION 16
TOWN 19
RANGE 5



LOCATION
(Indicated by 'X')

SEAL: _____

BASIS FOR MONUMENT LOCATION

Show info such as: History of corner, with reference to Vol. and pg., dates, surveyor; exact description of monument replaced; if location computed, by taped or EDM traverse; landowner remarks, etc. (Use reverse side if necessary)

This is an updated tie sheet to show ties in place after monument was reset following road construction. 7-25-00

SEE TIE SHEET BY A.B. KIEDROWSKI, 1-30-73, FOR ADDITIONAL INFORMATION.

DATA SHOWN HERE ON CERTIFIED CORRECT:

Registered Land Surveyor

DATE: _____

TIE SKETCH

Show at least four ties, also fence lines, roads, topo, size and type of witness trees' and if off road - best way to arrive at corner.

NUT ON EAST SIDE TELEPHONE JUNCTION BOX

49.8'

Q.C.T.H.

4.4'

70.85'

30' BURR OAK (NOT BLAZED)

Ave

57.15' TO POWER POLE

"C"

12.7'

Q. 18TH

51.15'

P.K. NAIL IN FENCE CORNER POST

MAINTENANCE RECORD

Date	Init.	Remarks
12-23-03	JG	OK
1-26-09	SS	OK

ADAMS COUNTY

Survey Monument Record

TYPE OF MONUMENT: HARRISON MONUMENT

STATE PLANE COORDINATES: N _____
E _____

ELEVATION — M.S.L. DATUM: _____

THETA ANGLE: _____

FIELD BOOK: 105 PAGE 50

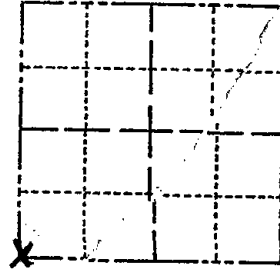
CORNER NO. 177

SECTION 16

TOWN 19

RANGE 5

65



LOCATION
(Indicated by 'X')

BASIS FOR MONUMENT LOCATION

(Use reverse side if necessary)

Show info such as: History of corner, with reference to Vol. and pg, dates, surveyor; exact description of monument replaced; if location computed, by taped or EDM traverse; landowner remarks, etc.

SEAL:



Found r.r. spike

*Mon. Removed - ROAD
CONST. 6-7-00 JG-SS
Now DESTROYED
RESET 7-25-00*

-Found

August 9, 1972

Anthony B. Kiedrowski R.L.S. 878

Accepted RR spike as correct after traversing entire section and comparing possession lines. This point also used in surveys northwest of here.

CERTIFIED CORRECT:

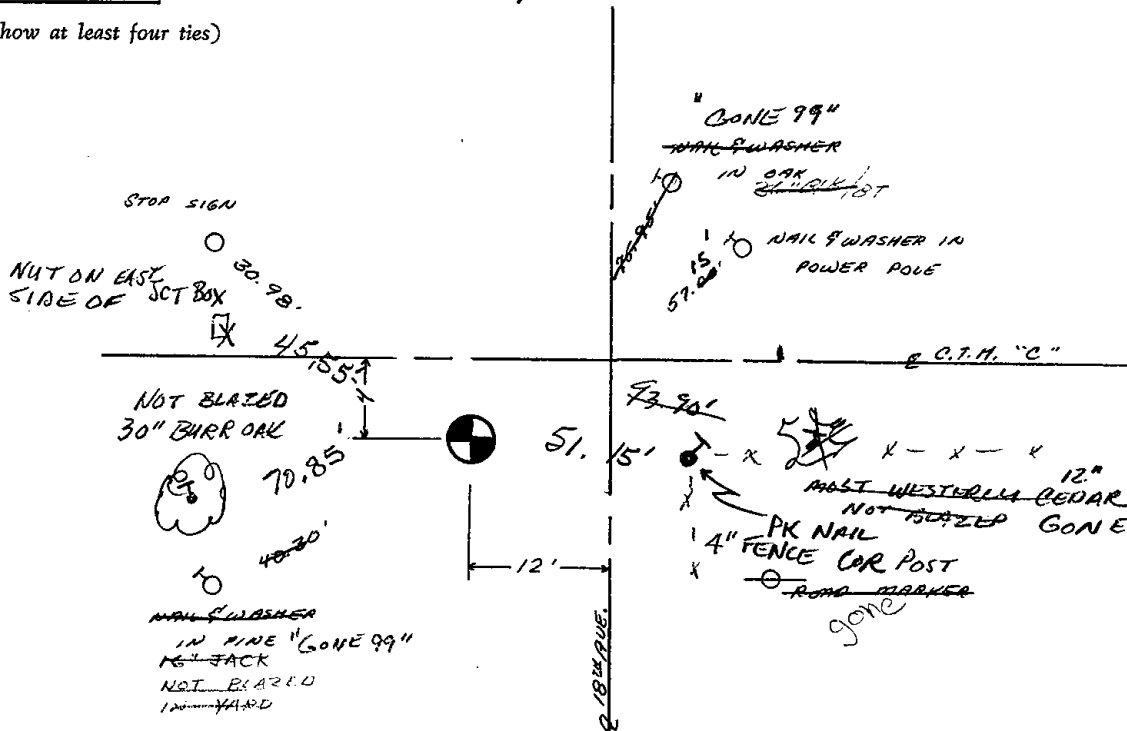
Anthony B. Kiedrowski
Registered Land Surveyor


DATE: 1-30-73

OK 3-20-79 RD 25
OK 2-14-94 CR-36
OK 3-21-84 SS

TIE SKETCH 2-GONE, 3-NEW TIES, 1-28-99 JG-JF

(Show at least four ties)





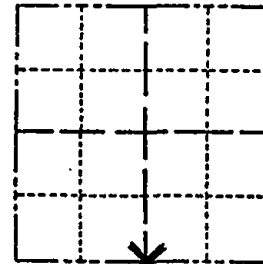


066

Government Land Corner Certificate

AOAMS County
 TYPE OF MONUMENT: 1 1/4" x 30" IRON ROD
 STATE PLANE COORDINATES: N _____
 E _____
 ELEVATION — M.S.L. DATUM: _____
 THETA ANGLE: _____
 FIELD BOOK: _____ PAGE _____
 DRAWN BY: _____

CORNER NO. 66
 SECTION 16
 TOWN 19
 RANGE 5



LOCATION
(Indicated by 'X')

SEAL:

BASIS FOR MONUMENT LOCATION

Show info such as: History of corner, with reference to Vol. and pg., dates, surveyor; exact description of monument replaced; if location computed, by taped or EDM traverse; landowner remarks, etc. (Use reverse side if necessary)

THIS IS AN UPDATED TIE SHEET TO SHOW TIES IN PLACE AFTER MONUMENT WAS RESET FOLLOWING ROAD CONSTRUCTION. AUG, 2000

SEE TIE SHEET BY A.B. KIEDROWSKI, DATED 8-9-72 FOR ADDITIONAL INFORMATION.

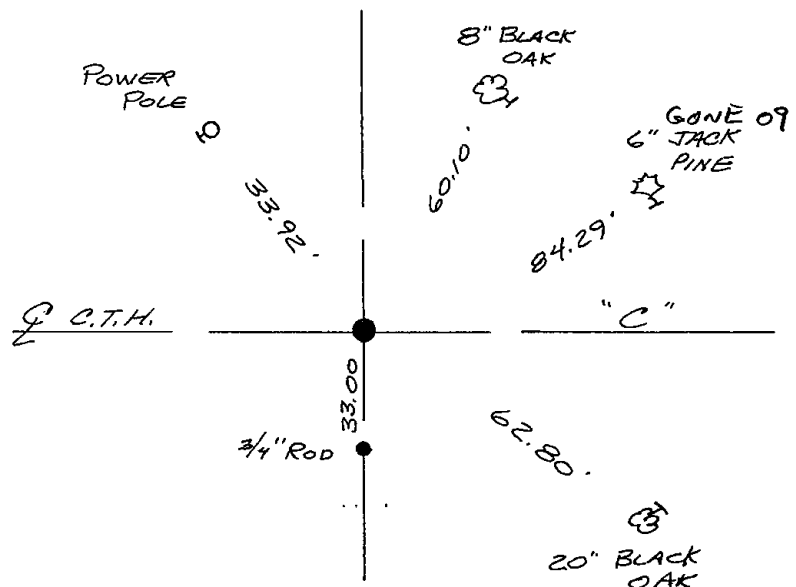
DATA SHOWN HERE ON
CERTIFIED CORRECT:

Registered Land Surveyor

DATE: _____

TIE SKETCH

Show at least four ties, also fence lines, roads, topo, size and type of witness trees' and if off road - best way to arrive at corner.



MAINTENANCE RECORD

Date	Init.	Remarks
12-23-03	JG	OK
1-26-09	SS	1 GONE

ADAMS COUNTY

CORNER NO. 179

Survey Monument Record

SECTION 16

TYPE OF MONUMENT: HARRISON MONUMENT

TOWN 19

STATE PLANE COORDINATES: N _____

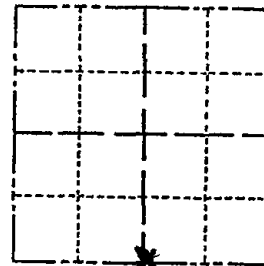
RANGE 5

E _____

ELEVATION -- M.S.L. DATUM: _____

THETA ANGLE: _____

FIELD BOOK: 105 PAGE 52



LOCATION
(Indicated by 'X')

SEAL:



BASIS FOR MONUMENT LOCATION

(Use reverse side if necessary)

Show info such as: History of corner, with reference to Vol. and pg, dates, surveyor; exact description of monument replaced; if location computed, by taped or EDM traverse; landowner remarks, etc.

determined by traverseing

August 9, 1972

Anthony B. Kiedrowski R.L.S. 878

*MOD. REMOVED-ROAD CONST. - STORED AT SOUTH
 BASE OF 20" BK OAK BT - SE - 6-7-00 JG-SS
 SET 1 1/4" ROD AUG, 2000*

OK 1-25-99-JG

OK - 2-25-79 CR-JG

OK 3-20-79 AN-SS

Ok 3-21-84 SS

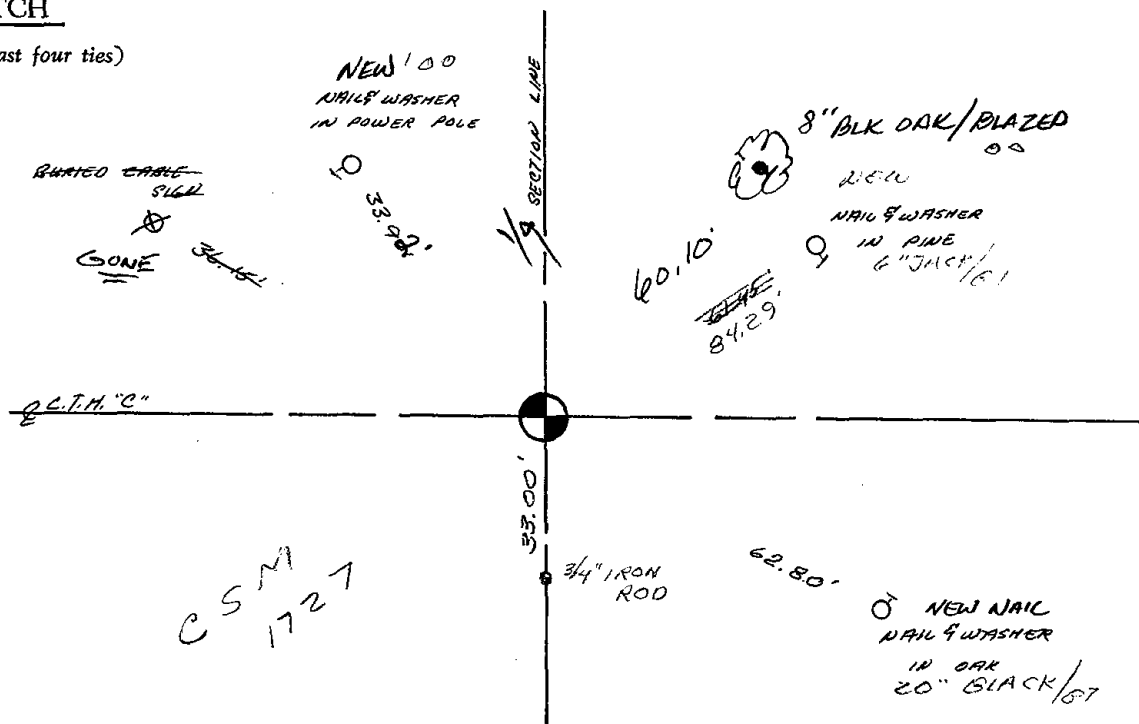
CERTIFIED CORRECT:

Anthony B. Kiedrowski
 Registered Land Surveyor

DATE: 8/9/72

TIE SKETCH

(Show at least four ties)



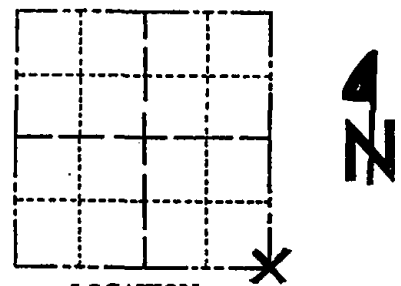


067

Government Land Corner Certificate

ADAMS County
 TYPE OF MONUMENT: 1 1/4" X 30" IRON ROD
 STATE PLANE COORDINATES: N _____
 E _____
 ELEVATION — M.S.L. DATUM: _____
 THETA ANGLE: _____
 FIELD BOOK: _____ PAGE _____
 DRAWN BY: _____

CORNER NO. 67
 SECTION 16
 TOWN 19
 RANGE 5



LOCATION
(Indicated by 'X')

BASIS FOR MONUMENT LOCATION

Show info such as: History of corner, with reference to Vol. and pg., dates, surveyor; exact description of monument replaced; if location computed, by taped or EDM traverse; landowner remarks, etc. (Use reverse side if necessary)

*THIS IS AN UPDATED TIE SHEET SHOWING TIES IN PLACE AFTER MONUMENT RESET FOLLOWING ROAD CONSTRUCTION. AUG, 2000
 SEE TIE SHEET BY A.B. KEDROWSKI, DATED 1-30-73 FOR ADDITIONAL INFORMATION.*

SEAL:

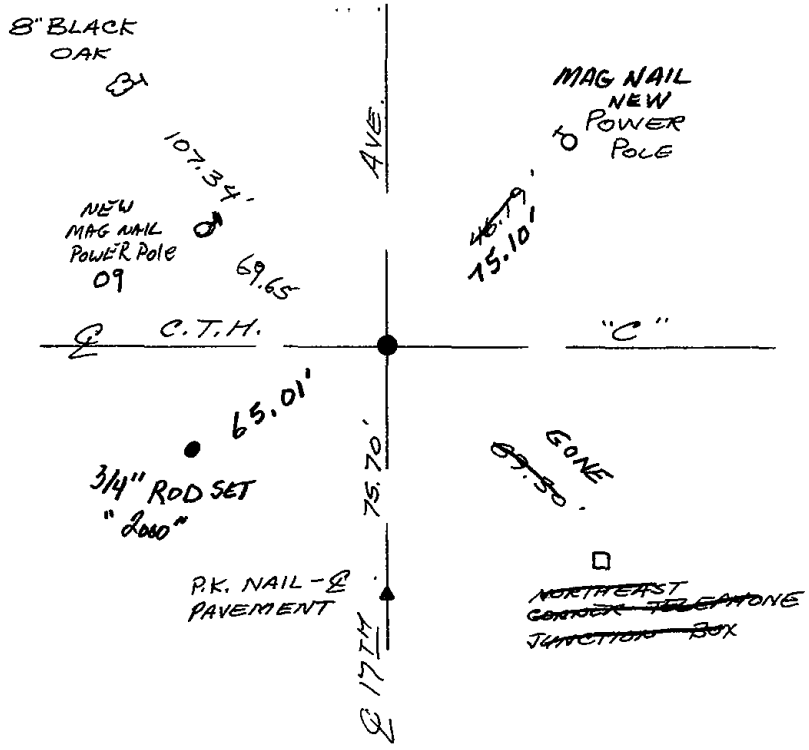
DATA SHOWN HERE ON CERTIFIED CORRECT:

Registered Land Surveyor

DATE: _____

TIE SKETCH

Show at least four ties, also fence lines, roads, topo, size and type of witness trees' and if off road - best way to arrive at corner.



MAINTENANCE RECORD

Date	Init.	Remarks
1-5-04	JG	2- GONE, 2- NEW

ADAMS COUNTY

Survey Monument Record

TYPE OF MONUMENT: HARRISON MONUMENT

STATE PLANE COORDINATES: N _____

E _____

ELEVATION — M.S.L. DATUM: _____

THETA ANGLE: _____

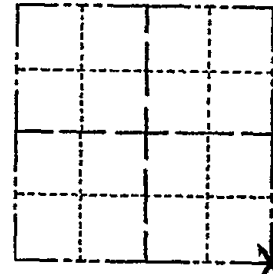
FIELD BOOK: L05 PAGE 49

CORNER NO. 176 (67)

SECTION 16

TOWN 19

RANGE 5



LOCATION (Indicated by 'X')

SEAL:



BASIS FOR MONUMENT LOCATION

(Use reverse side if necessary)

Show info such as: History of corner, with reference to Vol. and pg, dates, surveyor; exact description of monument replaced; if location computed, by taped or EDM traverse; landowner remarks, etc.

Found R.R. spike

August 9, 1972

Anthony B. Kiedrowski R.L.S. 878

Accepted RR spike as correct after traversing entire section and comparing possession lines.

- OK 1-25-99 - JG
- OK 2-25-94 CR-JG
- OK 3-20-79 MN-SS

Ok 3-21-84 SS
" 11-29-83 SS

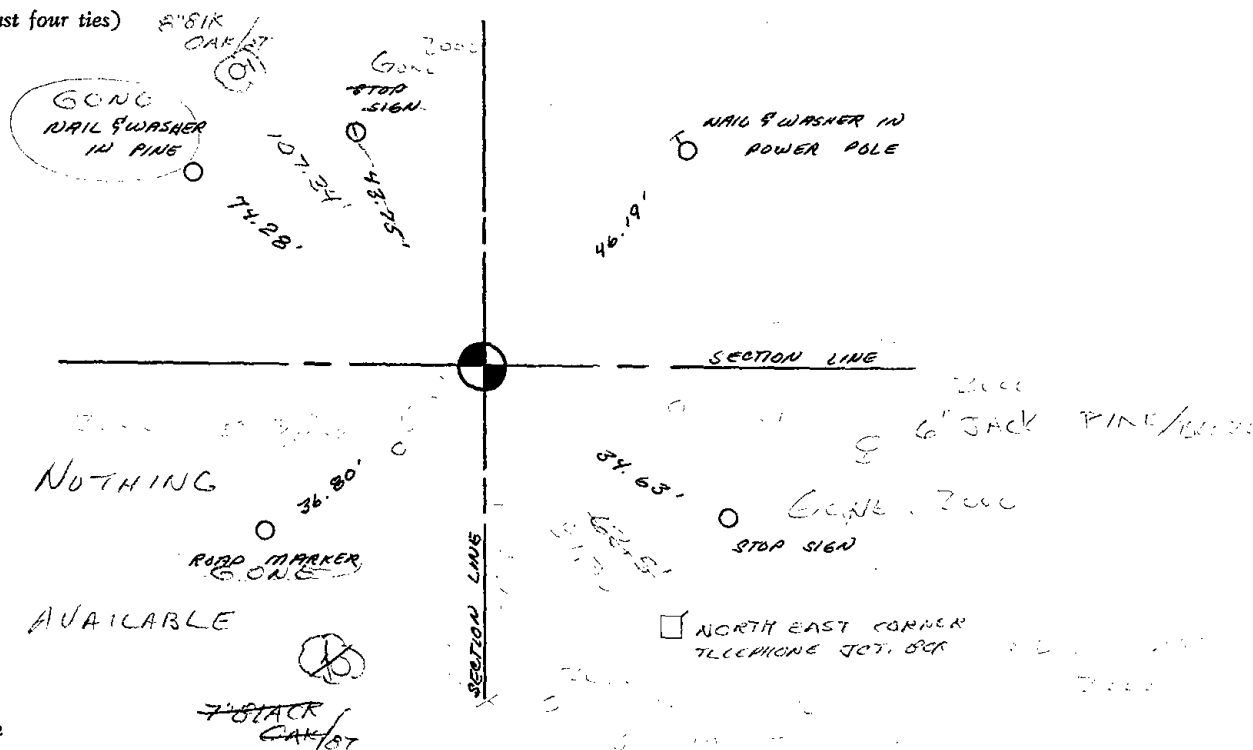
CERTIFIED CORRECT:

Anthony B. Kiedrowski
Registered Land Surveyor

DATE: 1-30-73

TIE SKETCH

(Show at least four ties)



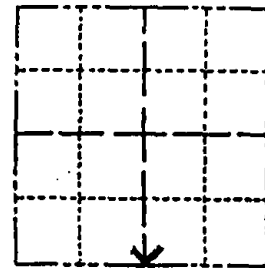


068

Government Land Corner Certificate

ADAMS County
 TYPE OF MONUMENT: Harrison standard
 STATE PLANE COORDINATES: N _____
 E _____
 ELEVATION — M.S.L. DATUM: _____
 THETA ANGLE: _____
 FIELD BOOK: _____ PAGE _____
 DRAWN BY: _____

CORNER NO. 68
 SECTION 15
 TOWN 19
 RANGE 5



LOCATION
(Indicated by 'X')

BASIS FOR MONUMENT LOCATION

Show info such as: History of corner, with reference to Vol. and pg., dates, surveyor; exact description of monument replaced; if location computed, by taped or EDM traverse; landowner remarks, etc. (Use reverse side if necessary)

SEAL:

This is an updated tie sheet to show ties in place after monument was reset following road construction. AUG, 2000
 SEE TIE SHEET BY G. RHINEMART, 2-20-80, FOR ADDITIONAL INFORMATION.

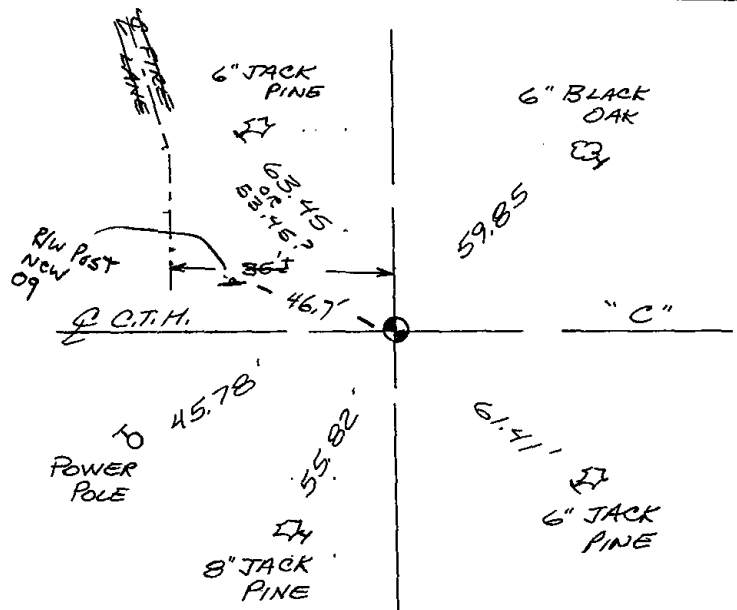
DATA SHOWN HERE ON CERTIFIED CORRECT:

Registered Land Surveyor

DATE: _____

TIE SKETCH

Show at least four ties, also fence lines, roads, topo, size and type of witness trees' and if off road - best way to arrive at corner.



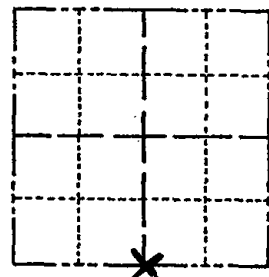
MAINTENANCE RECORD

Date	Init.	Remarks
1-5-04	JG	OK
1-28-09	SS	1 New

Government Land Corner Certificate

Adams County
 TYPE OF MONUMENT: Harrison Monument
 STATE PLANE COORDINATES: N _____
 E _____
 ELEVATION — M.S.L. DATUM: _____
 THETA ANGLE: _____
 FIELD BOOK: 83 PAGE 69
 DRAWN BY: Greg Rhinehart

CORNER NO. 68
 SECTION 15
 TOWN 19
 RANGE 5




BASIS FOR MONUMENT LOCATION

Show info such as: History of corner, with reference to Vol. and pg., dates, surveyor; exact description of monument replaced; if location computed, by taped or EDM traverse; landowner remarks, etc. (Use reverse side if necessary)

Set equidistant and on line between adjacent section corners. No excavation was made. No record of any monumentation subsequent to the original was found.

SEAL:



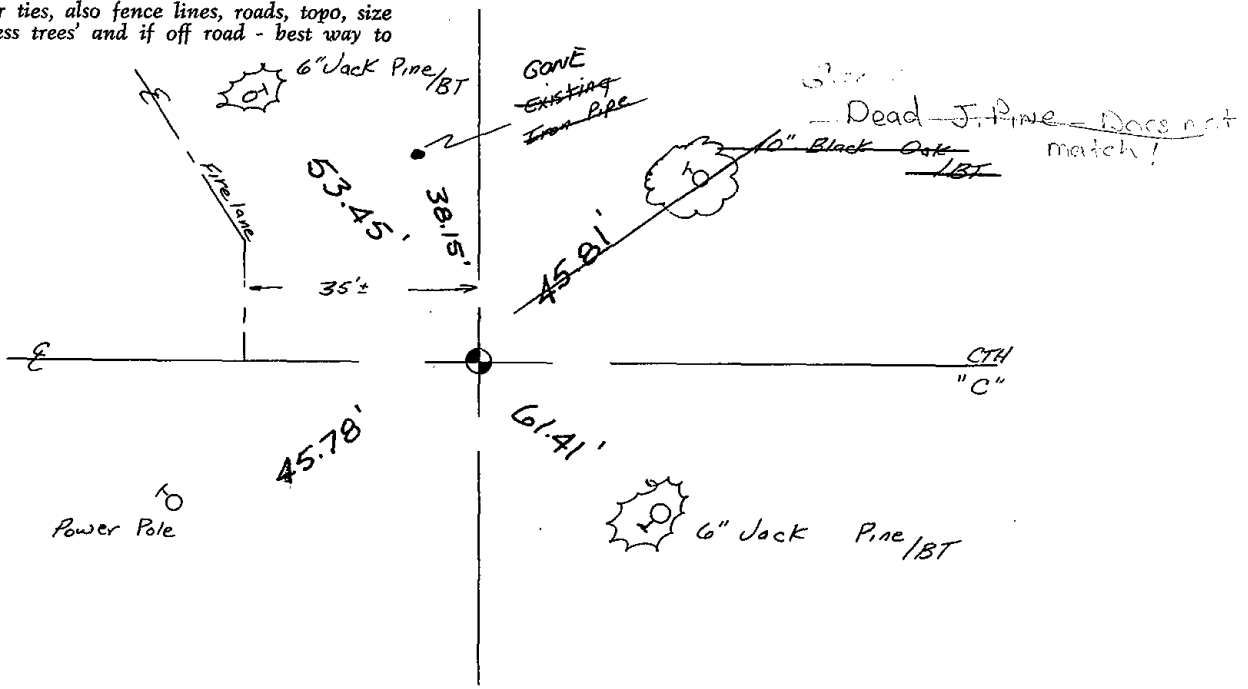
DATA SHOWN HERE ON CERTIFIED CORRECT:

Gregory P Rhinehart
 Registered Land Surveyor
 DATE: 2/20/80

Ok 4-12 - 84 SS
 OK - 2-25-94 CR - JG
 OK 1-28-99 - JG - JK

TIE SKETCH

Show at least four ties, also fence lines, roads, topo, size and type of witness trees' and if off road - best way to arrive at corner.





069

ADAMS COUNTY

Survey Monument Record

TYPE OF MONUMENT: Harrison

STATE PLANE COORDINATES: N _____


E _____

ELEVATION — M.S.L. DATUM: _____

THETA ANGLE: _____

FIELD BOOK: 54 PAGE 4
101 71

CORNER NO. 69
SECTION 23
TOWN 19
RANGE 5



LOCATION
(Indicated by 'X')

SEAL:



BASIS FOR MONUMENT LOCATION

(Use reverse side if necessary)

Show info such as: History of corner, with reference to Vol. and pg, dates, surveyor; exact description of monument replaced; if location computed, by taped or EDM traverse; landowner remarks, etc.

Ran EDM/T2 traverse around portions of Section 23 and to adjacent section corners to determine search area for investigation.

Excavation with backhoe by Anthony Kiedrowski, Adams County Surveyor, yielded bottom 6" of rotted 4" diameter wood post.

Remonumented post with Harrison on 4-13-77.

COR OK 11-29-78 RN-DA

1 gone no new monument ok 4-12-84 SS-DK

- OK 11-29-88 SS
- OK 2-25-74 CR-JL
- OK 2-10-98 JG
- OK 1-02-03-56

CERTIFIED CORRECT:

Anthony B. Kiedrowski
Registered Land Surveyor
DATE: 9-6-77

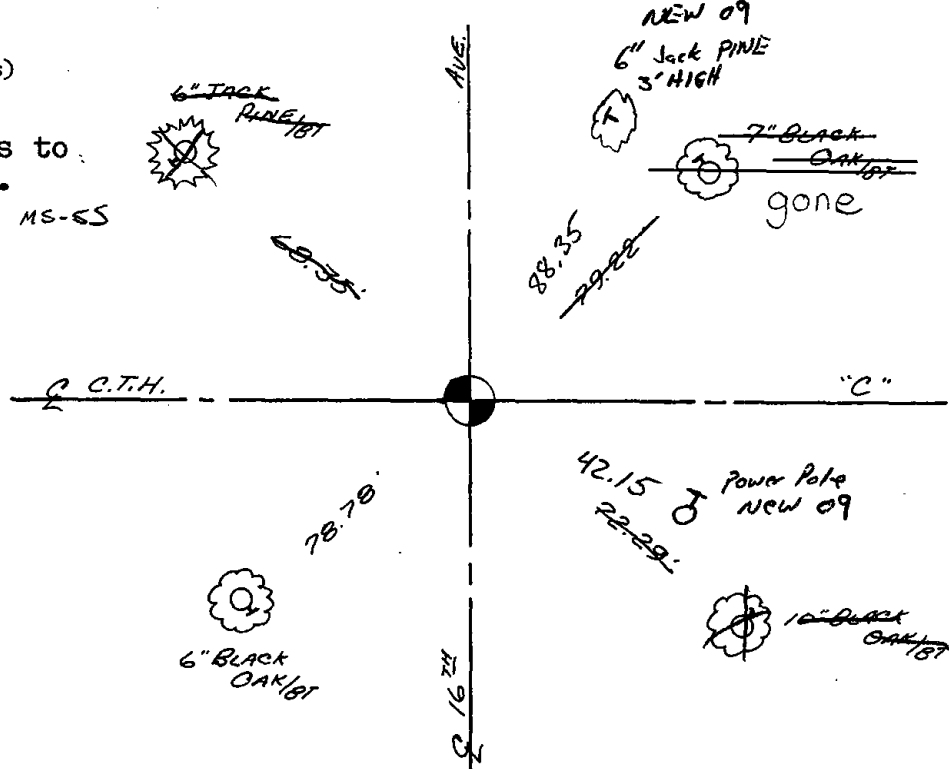
TIE SKETCH


(Show at least four ties)

NOTE

Ties in trees to nail in disc.

2 New 1-28-09 MS-ES





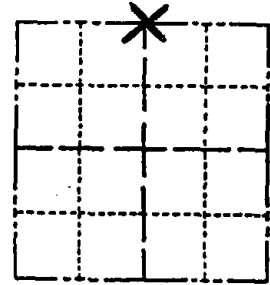


070

Government Land Corner Certificate

ADAMS County
 TYPE OF MONUMENT: Harrison standard
 STATE PLANE COORDINATES: N _____
 E _____
 ELEVATION — M.S.L. DATUM: _____
 THETA ANGLE: _____
 FIELD BOOK: _____ PAGE _____
 DRAWN BY: _____

CORNER NO. 70
 SECTION 23
 TOWN 19
 RANGE 5



LOCATION
(Indicated by 'X')

BASIS FOR MONUMENT LOCATION

Show info such as: History of corner, with reference to Vol. and pg., dates, surveyor; exact description of monument replaced; if location computed, by taped or EDM traverse; landowner remarks, etc. (Use reverse side if necessary)

SEAL:

This is an updated tie sheet to show ties in place after monument was reset following road construction.

SEE TIE SHEET BY A.B. KIEDROWSKI, 9-6-77,
 FOR ADDITIONAL INFORMATION.

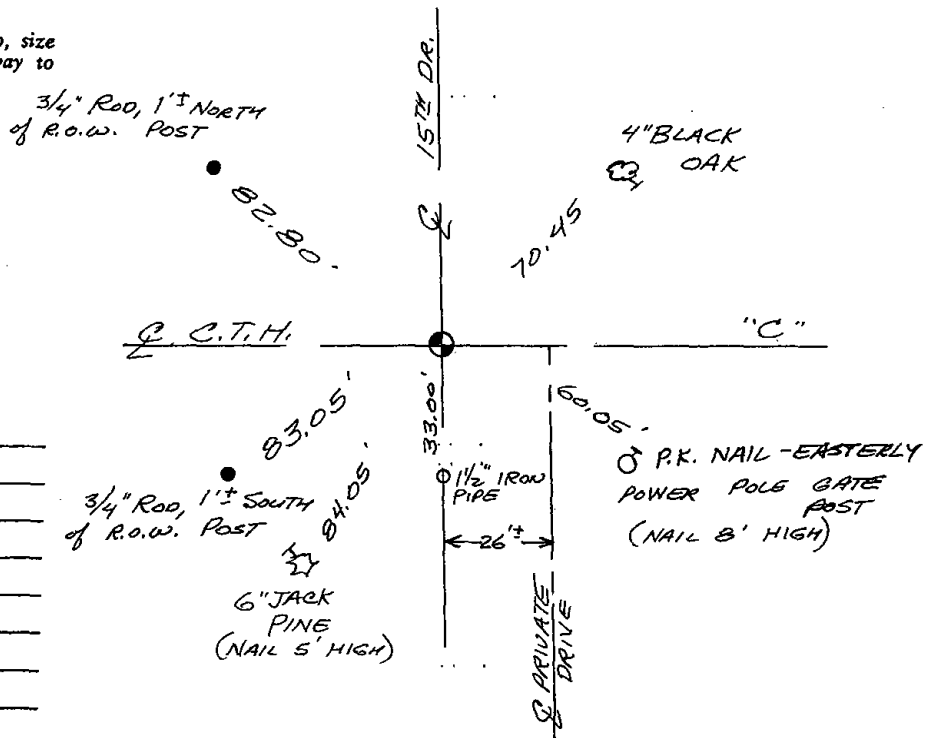
DATA SHOWN HERE ON
 CERTIFIED CORRECT:

Registered Land Surveyor

DATE: _____

TIE SKETCH

Show at least four ties, also fence lines, roads, topo, size and type of witness trees' and if off road - best way to arrive at corner.



MAINTENANCE RECORD

Date	Init.	Remarks
1-02-03	JG	OK
1-28-09	SS	OK

ADAMS COUNTY

Survey Monument Record

TYPE OF MONUMENT: Standard Harrison

STATE PLANE COORDINATES: N _____

E _____

ELEVATION — M.S.L. DATUM: _____

THETA ANGLE: _____


FIELD BOOK: 54 PAGE 3

CORNER NO. 70

SECTION 23

TOWN 19

RANGE 5



LOCATION
(Indicated by 'X')

SEAL:



BASIS FOR MONUMENT LOCATION

(Use reverse side if necessary)

Show info such as: History of corner, with reference to Vol. and pg, dates, surveyor; exact description of monument replaced; if location computed, by taped or EDM traverse; landowner remarks, etc.

Set Corner per plat of Pine Hills as surveyed by D. Cheney in April of 1969.

Set Monument April 13, 1977

Cor. OK 11-29-78 RN-DA

See the reverse side for the updated map of 4-12 -84

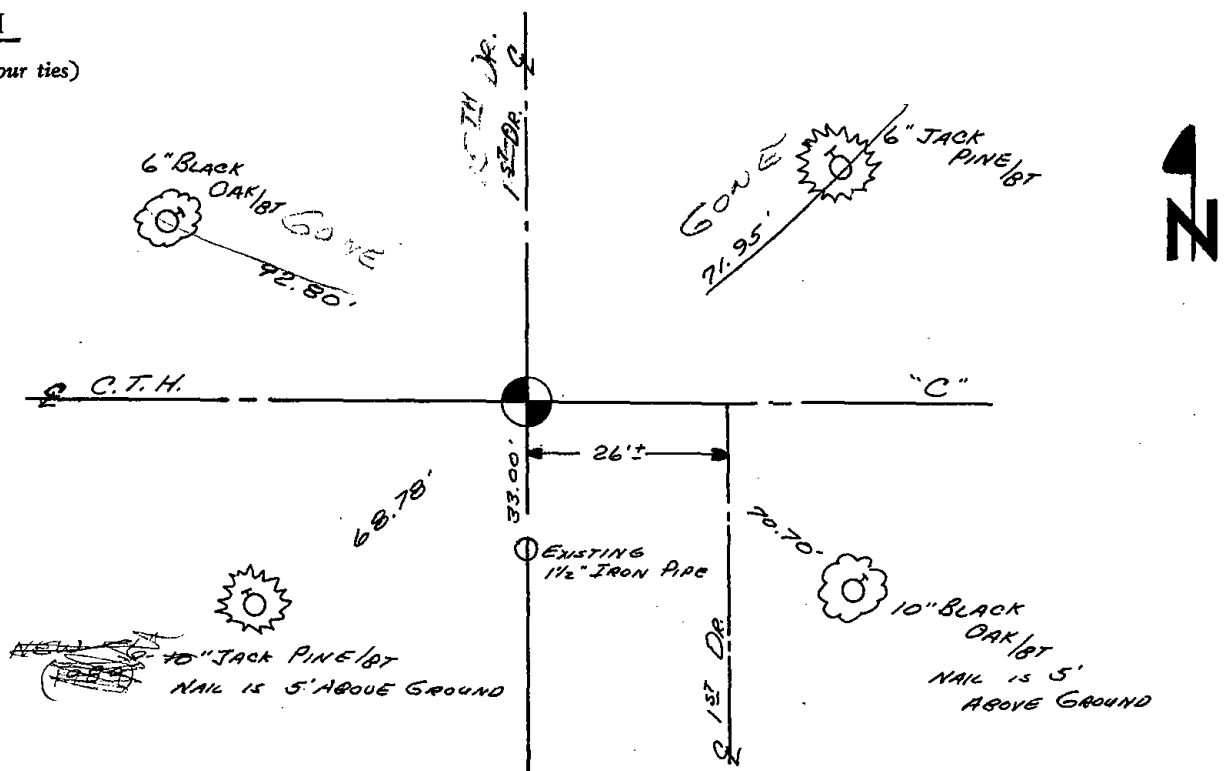
CERTIFIED CORRECT:

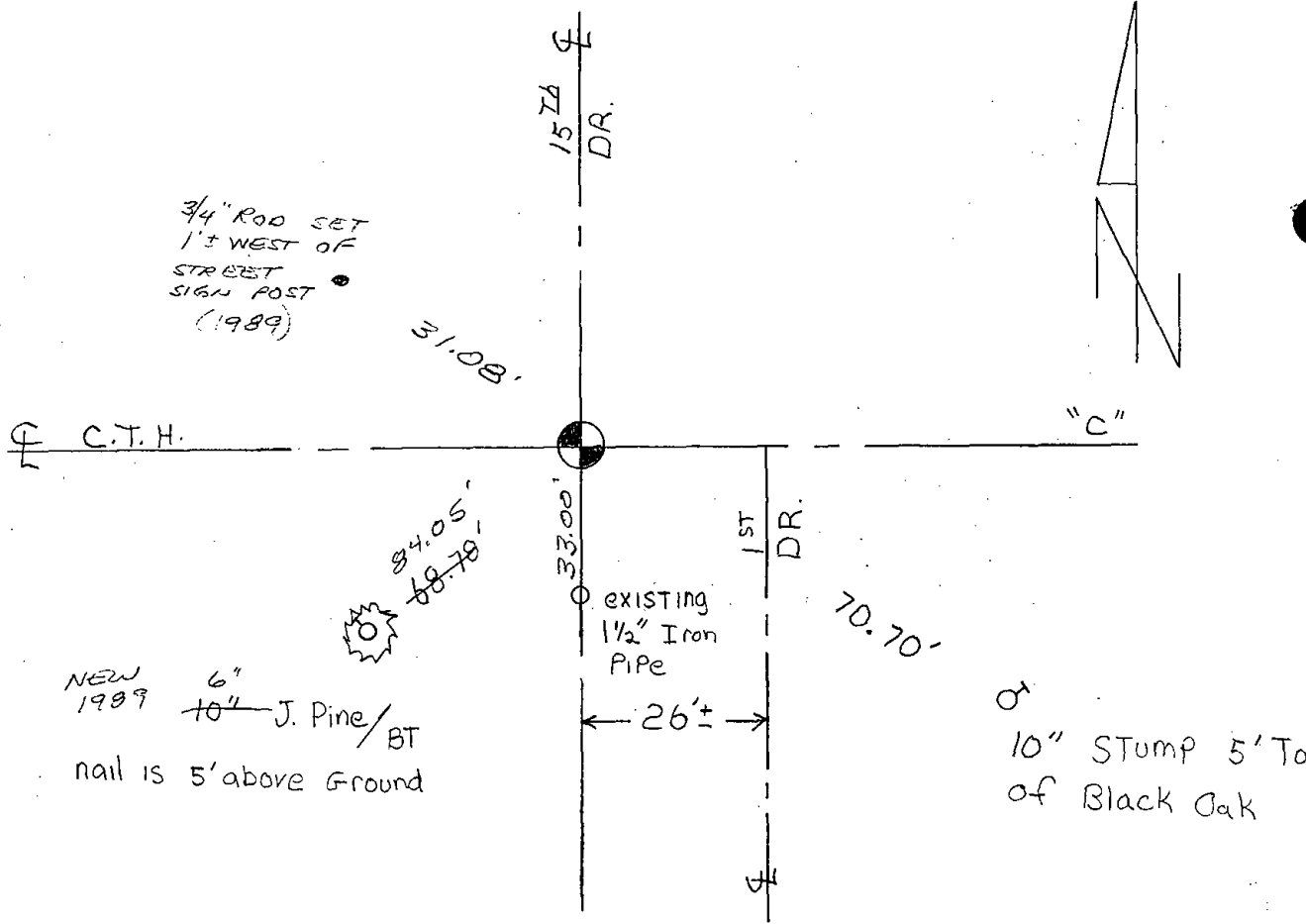
Anthony B. Kiedrowski
Registered Land Surveyor

DATE: Sept, 6, 1977

TIE SKETCH

(Show at least four ties)





Map was updated on 4-12-84 SS-DK

7-7-89 2 NEW TIES MK-SS

OK 3-21-90 KEN CARLSON

OK 1 MARCH 94 CR-JG

OK 2-10-98-JG



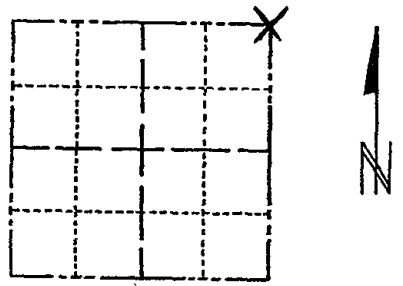
071

ADAMS COUNTY

Survey Monument Record

TYPE OF MONUMENT: 30" HARRISON
STATE PLANE COORDINATES: N _____
E _____
ELEVATION -- M.S.L. DATUM: _____
THETA ANGLE: _____
FIELD BOOK: 104 PAGE 54

CORNER NO. 22
SECTION 23
TOWN 19
RANGE 5



LOCATION
(Indicated by 'X')

SEAL:

BASIS FOR MONUMENT LOCATION

(Use reverse side if necessary)

Show info such as: History of corner, with reference to Vol. and pg, dates, surveyor; exact description of monument replaced; if location computed, by taped or EDM traverse; landowner remarks, etc.

Found nail and set monument

July 14, 1971

Sam T. Mullen R.L.S. S-981

See the reverse side for the new map 4-12 -84

OK 1 MARCH 94 CR-V4

- 1-GONE, 2-NEW, 2-10-98-JG
(ALSO SEE CARLSON TIE SHEET DTD 3-21-90)
- OK, 12-31-02-JG
- 1-GONE 1-28-09 SS-MS

CERTIFIED CORRECT:

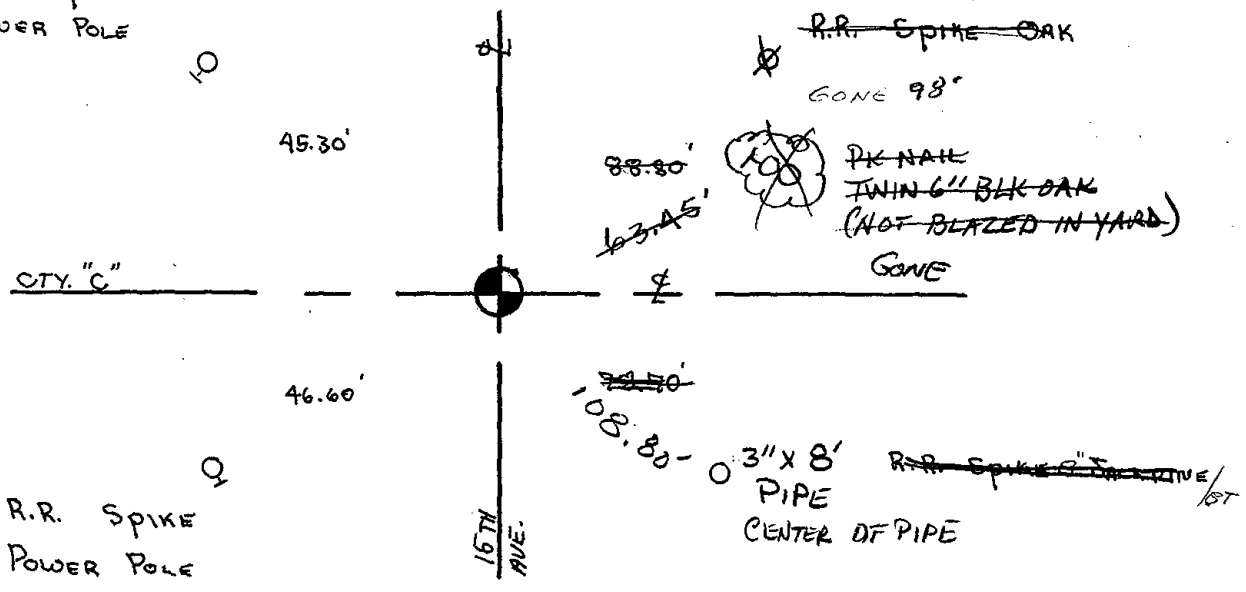
Registered Land Surveyor

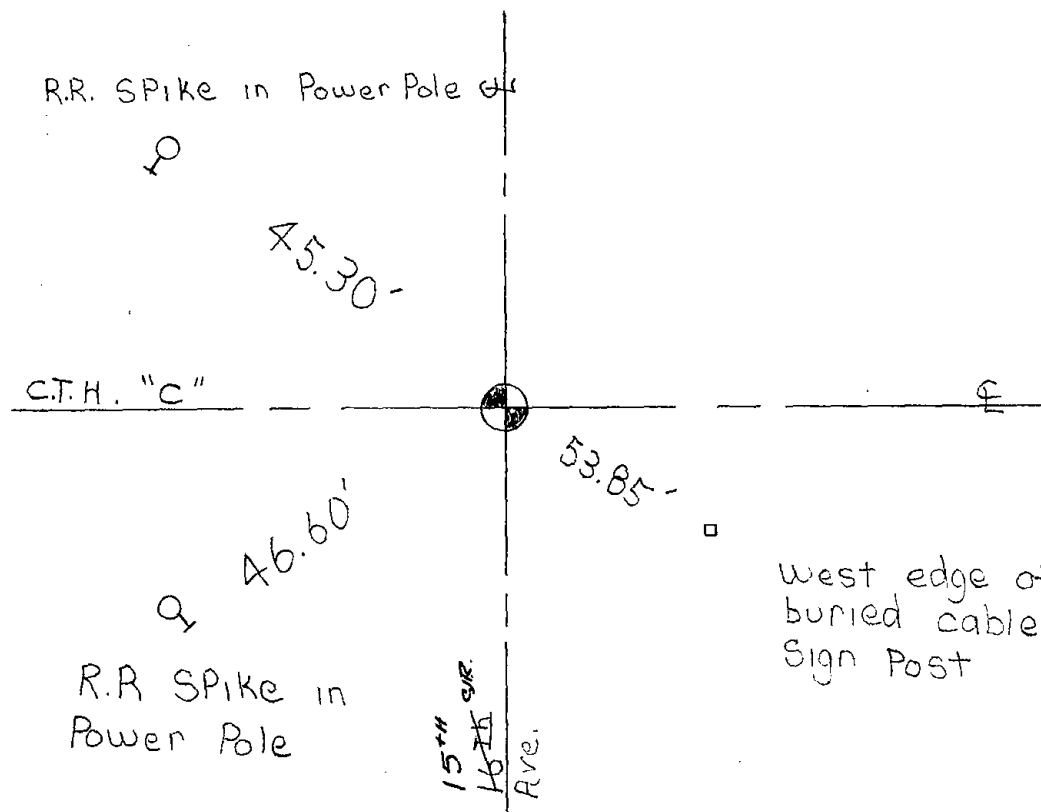
DATE: _____

TIE SKETCH

(Show at least four ties)

R.R. SPIKE
POWER POLE





Map was updated on 4-12-84 SS-DK

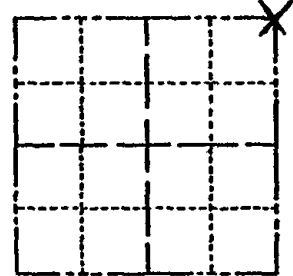
OK 11-28-83

SEE CARLSON 3-21-90 NEXT PAGE

DAMS COUNTY
Survey Monument Record

TYPE OF MONUMENT: 30" HARRISON
STATE PLANE COORDINATES: N _____
E _____
ELEVATION — M.S.L. DATUM: _____
THETA ANGLE: _____
FIELD BOOK: 104 PAGE 54

CORNER NO. 22
SECTION 23
TOWN 19
RANGE 5



LOCATION
(Indicated by 'X')

SEAL:

BASIS FOR MONUMENT LOCATION

(Use reverse side if necessary)

Show info such as: History of corner, with reference to Vol. and pg, dates, surveyor; exact description of monument replaced; if location computed, by taped or EDM traverse; landowner remarks, etc.

Found nail and set monument

July 14, 1971

Sam T. Mullen R.L.S. S-981

See the reverse side for the new map 4-12 -84

CERTIFIED CORRECT:

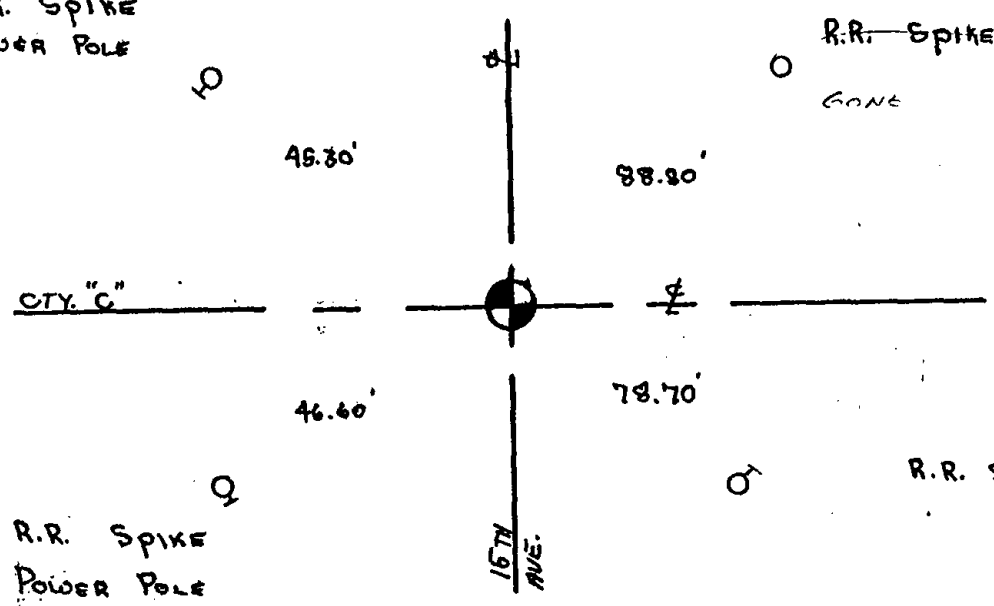
Registered Land Surveyor

DATE: _____

TIE SKETCH

(Show at least four ties)

R.R. SPIKE
POWER POLE



R.R. SPIKE — OAK
GONE

R.R. SPIKE
POWER POLE

R.R. SPIKE S' JACK PINE / 67

R.R. SPIKE in Power Pole



45.30'

C.T.H. "C"

33.81'

3/4" rod in approx. ditch line

53.85'

46.60'

R.R. SPIKE in Power Pole

West edge of buried cable Sign Post

16th Ave.


Map was updated on 4-12-84 SS-DK

OK 11-28-88

new tie. 3-21-90 Ken Carlson



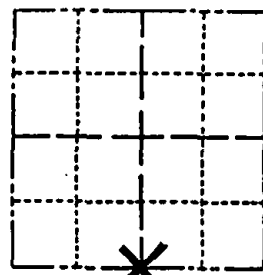
072



Government Land Corner Certificate

ADAMS County
 TYPE OF MONUMENT: Harrison standard
 STATE PLANE COORDINATES: N _____
 E _____
 ELEVATION — M.S.L. DATUM: _____
 THETA ANGLE: _____
 FIELD BOOK: _____ PAGE _____
 DRAWN BY: _____

CORNER NO. 72
 SECTION 13
 TOWN 19
 RANGE 5



LOCATION
 (Indicated by 'X')

SEAL:

BASIS FOR MONUMENT LOCATION

Show info such as: History of corner, with reference to Vol. and pg., dates, surveyor; exact description of monument replaced; if location computed, by taped or EDM traverse; landowner remarks, etc. (Use reverse side if necessary)

This is an updated tie sheet to show ties in place after monument was reset following road construction. AUG, 2000
 SEE TIE SHEET BY A.B. KIEDROWSKI, 9-6-77, FOR ADDITIONAL INFORMATION.

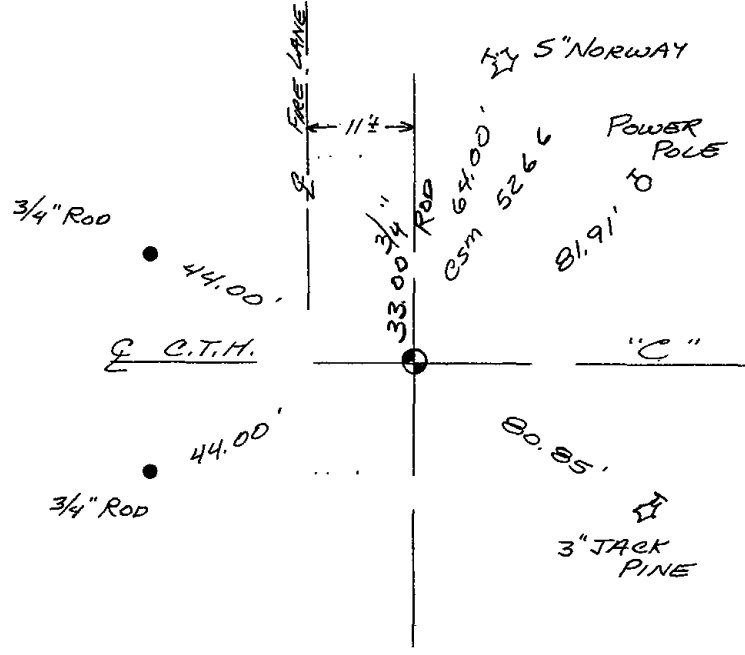
DATA SHOWN HERE ON CERTIFIED CORRECT:

Registered Land Surveyor

DATE: _____

TIE SKETCH

Show at least four ties, also fence lines, roads, topo, size and type of witness trees and if off road - best way to arrive at corner.



MAINTENANCE RECORD

Date	Init.	Remarks
12-31-02	JG	OK
1-28-09	SS	OK



ADAMS COUNTY

Survey Monument Record

TYPE OF MONUMENT: Harrison Monument

STATE PLANE COORDINATES: N _____

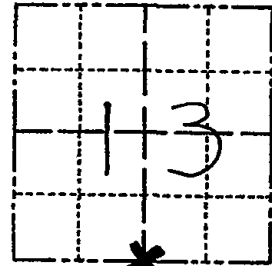
E _____

ELEVATION — M.S.L. DATUM: _____

THETA ANGLE: _____

FIELD BOOK: 54 PAGE 3

CORNER NO. 72
SECTION 13
TOWN 19
RANGE 5



BASIS FOR MONUMENT LOCATION

(Use reverse side if necessary)

Show info such as: History of corner, with reference to Vol. and pg, dates, surveyor; exact description of monument replaced; if location computed, by taped or EDM traverse; landowner remarks, etc.

Retied existing Harrison monument.

Location determined by retracement of a survey of section 13 by Perry-Carrington Eng. Co.

SEAL:

LOCATION
(Indicated by 'X')



3 NEW TIES 1 MARCH 94 CR-34
Cor OK 11-29-78 RN-DA

OK 4-12-84 SS-DK
OK 11-28-88 SS

OK, 2-10-98-JG

Set 4-13-77
6/13/2000 GR-ML

REMOVED MONI FOR CON ST. RESET
AUG, 2000

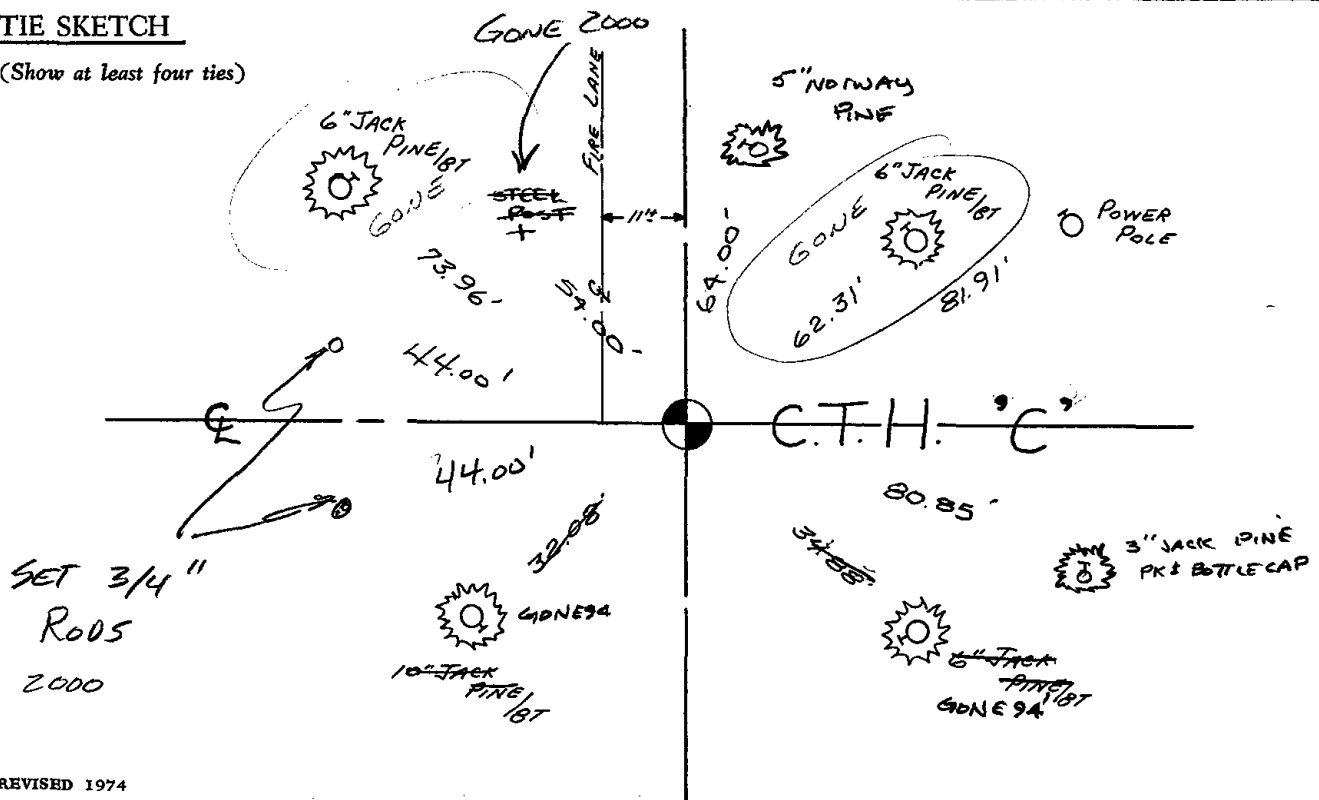
CERTIFIED CORRECT:


Anthony B. Kiedrowski
Registered Land Surveyor

DATE: 9/6/22

TIE SKETCH

(Show at least four ties)







074



ADAMS COUNTY

Survey Monument Record

TYPE OF MONUMENT: HARRISON STANDARD

STATE PLANE COORDINATES: N _____

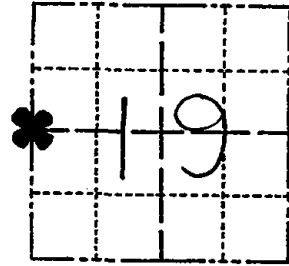
E _____

ELEVATION — M.S.L. DATUM: _____

THETA ANGLE: _____


FIELD BOOK: 54 PAGE 9

CORNER NO. 74
SECTION 19
TOWN 19
RANGE 5



LOCATION
(Indicated by 'X')

SEAL:



BASIS FOR MONUMENT LOCATION

(Use reverse side if necessary)

Show info such as: History of corner, with reference to Vol. and pg, dates, surveyor; exact description of monument replaced; if location computed, by taped or EDM traverse; landowner remarks, etc.

Ran EDM/T2 traverse around Section 19 to determine search area for investigation.

Excavation yielded no evidence of the original corner or any remonumentation. Could find no evidence of bearing trees.

Relocated corner by single proportionate measure on line between adjacent section corners.

Set Harrison monument 6-9-77.

OK 11-5-79 SS-BS
OK 1-9-85 GR-K2 TIE
OK 3-20-84 GR-SS
OK - 2-11-94 GR-JG
OK - 1-26-99 -JG

CERTIFIED CORRECT:

Dale C Hagen
Registered Land Surveyor

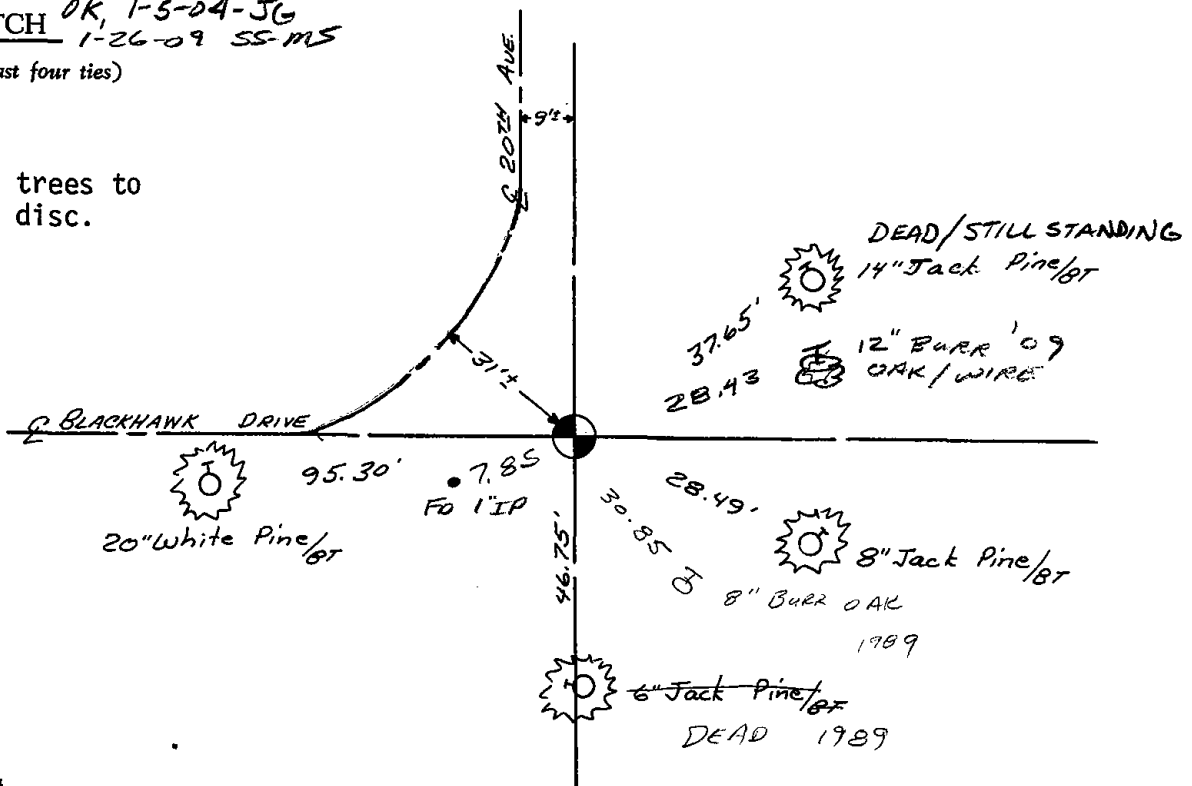
DATE: Sept. 6, 1977

TIE SKETCH OK, 1-5-84-JG
1-26-89 SS-MS

(Show at least four ties)

NOTE

Ties in trees to nail in disc.





075



ADAMS COUNTY

Survey Monument Record

TYPE OF MONUMENT: Harrison

STATE PLANE COORDINATES: N _____

E _____

ELEVATION — M.S.L. DATUM: _____

THETA ANGLE: _____

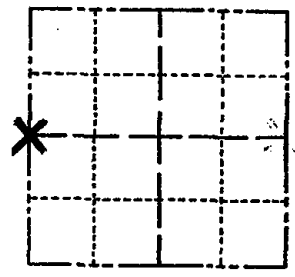
FIELD BOOK: 38 54 PAGE 4 10

CORNER NO. 75

SECTION 20

TOWN 19

RANGE 5



LOCATION
(Indicated by 'X')

SEAL:



BASIS FOR MONUMENT LOCATION

(Use reverse side if necessary)

Show info such as: History of corner, with reference to Vol. and pg, dates, surveyor; exact description of monument replaced; if location computed, by taped or EDM traverse; landowner remarks, etc.

Excavated with backhoe. Found nothing. Point set on line Equidistant between section corners.

Historical note: Highway Commisioner Jensen came by, said he got a radio call to locate me and tell me to get home with the backhoe as soon as possible because a forest fire was threatening my home. It was! 6000 acres, 100 outbuildings, 6 homes destroyed.

Returned a week later to complete excavation.

OK 3-14-79 RN-SS

See the reverse side for the updated map 4-2-84

CERTIFIED CORRECT:

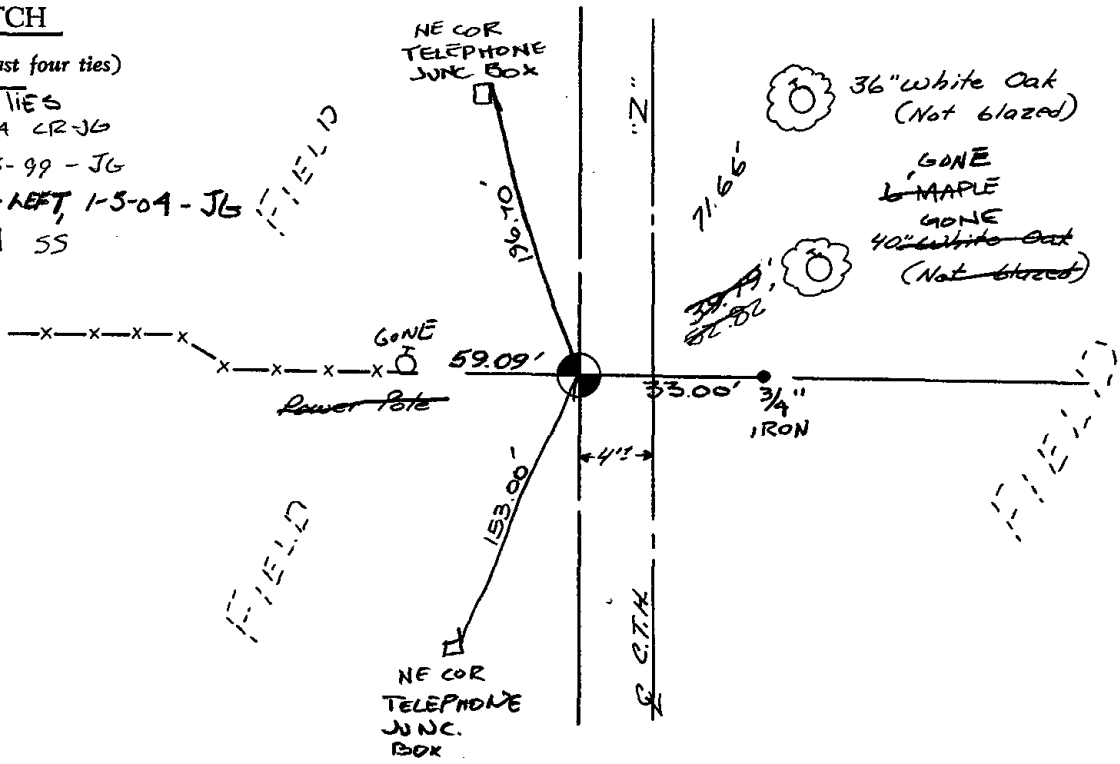
Anthony B. Kiedrowski
Registered Land Surveyor

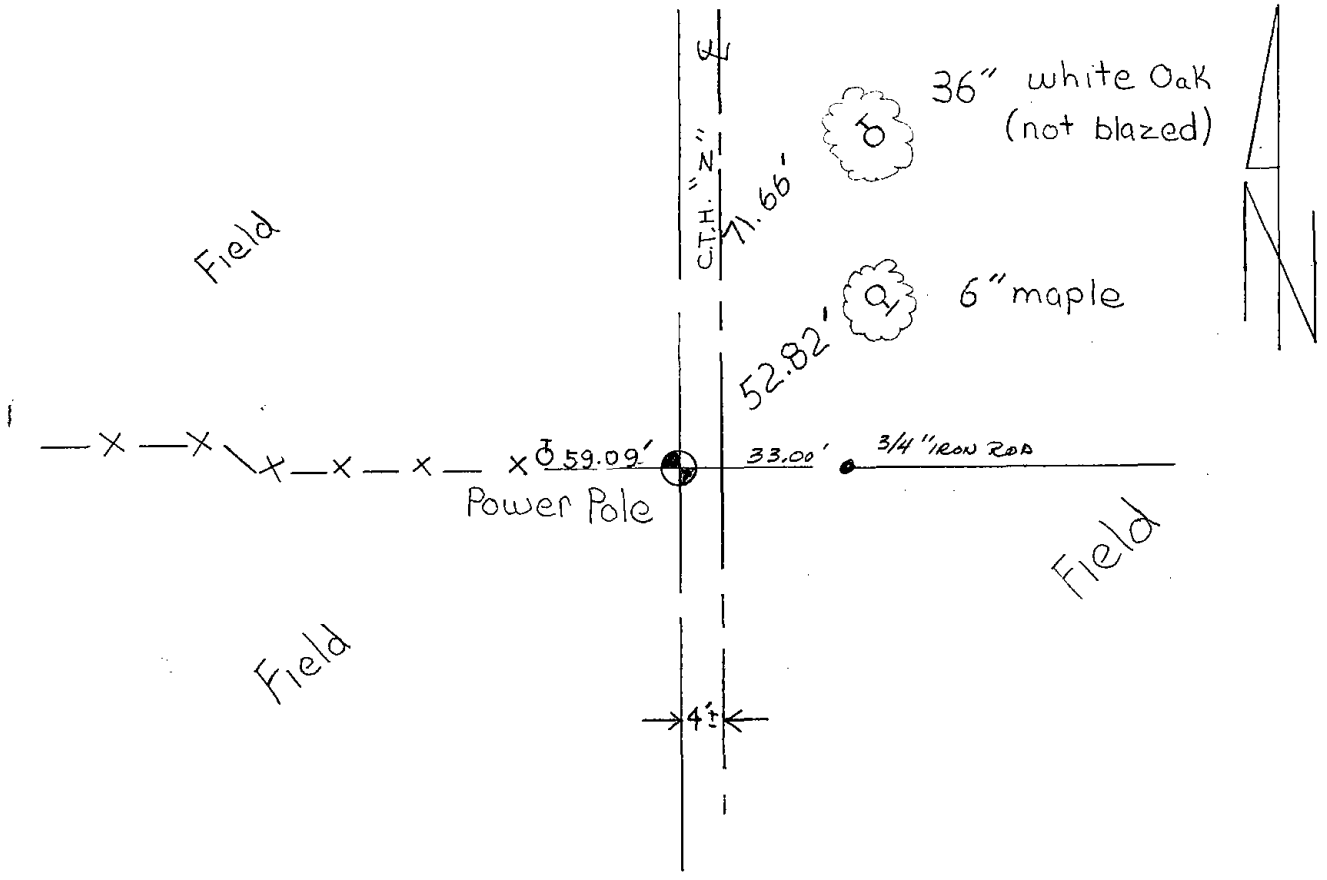
DATE: 4/27/77 4/27/77

TIE SKETCH

(Show at least four ties)

- 3 NEW TIES
- 2-14-94 CR-JG
- OK 1-25-99 - JG
- 1-GONE, 4-LEFT, 1-5-04 - JG
- 1-26-09 SS






New ties set on the 2nd of April 1984 SS-DK



076



ADAMS COUNTY

Survey Monument Record

TYPE OF MONUMENT: Harrison standard RR S&K

STATE PLANE COORDINATES: N _____

E _____

ELEVATION — M.S.L. DATUM: _____

THETA ANGLE: _____

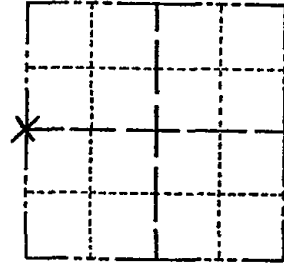
FIELD BOOK: 108 PAGE 57

CORNER NO. 290

SECTION 21

TOWN 19

RANGE 5



LOCATION
(Indicated by 'X')

SEAL:

BASIS FOR MONUMENT LOCATION

(Use reverse side if necessary)

Show info such as: History of corner, with reference to Vol. and pg, dates, surveyor; exact description of monument replaced; if location computed, by taped or EDM traverse; landowner remarks, etc.

Set on a straight line equidistant between section corners.

Did not excavate because of cut area in road, and anything there would be destroyed.



Ok 3-21-84 SS

- OK 3-20-79 AN-SS
- " 1-29-88 SS
- 2 NEW TIES 9-13-89 KZ-SS
- 2 NEW TIES 2-14-94 CR-JG
- OK 1-25-99 - JG

CERTIFIED CORRECT:

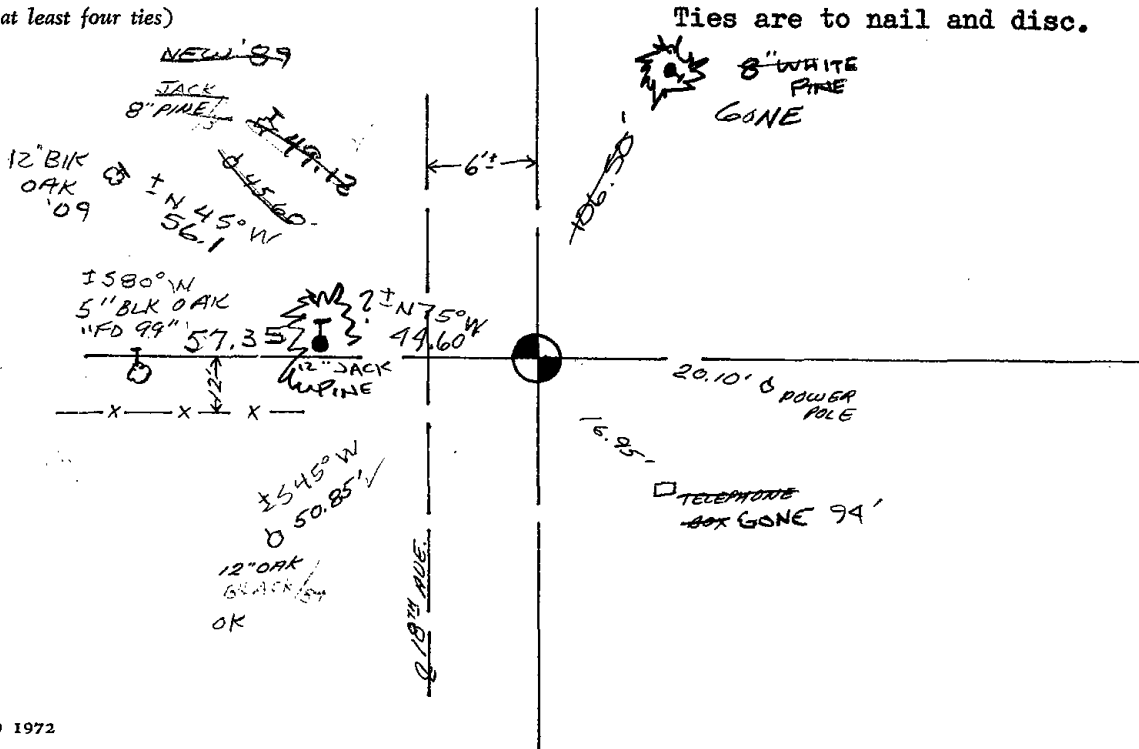
Anthony B. Kiedrowski
 Registered Land Surveyor

DATE: 9/18/73

TIE SKETCH 1-GONE 4-LEFT 12-23-08-JG

1 New Tie 4-7-09 SS


(Show at least four ties)



Ties are to nail and disc.



077



ADAMS COUNTY

Survey Monument Record

TYPE OF MONUMENT: Harrison standard

STATE PLANE COORDINATES: N _____

E _____

ELEVATION — M.S.L. DATUM: _____

THETA ANGLE: _____

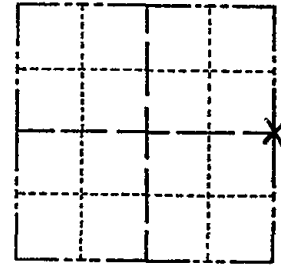
FIELD BOOK: 108 PAGE 52

CORNER NO. 293 ⁷⁷

SECTION 21

TOWN 19

RANGE 5



LOCATION
(Indicated by 'X')

SEAL:

BASIS FOR MONUMENT LOCATION

(Use reverse side if necessary)

Show info such as: History of corner, with reference to Vol. and pg, dates, surveyor; exact description of monument replaced; if location computed, by taped or EDM traverse; landowner remarks, etc.

Set $\frac{1}{4}$ corner 33 feet east of 1" iron pipe found. Excavated all the way across the dirt road with a backhoe but found nothing. I could not justify putting this corner on a straight line between section corners, as this would have put it more than 100' off the road to the east. The area was thoroughly searched but could find no other evidence.



OK 1-28-09 SS-MS

OK 1-5-04-JG

OK 1-25-99-JG

3 NEW TIES 2-25-74 CR-JG

OK 3-20-79 RN-SS

OK 3-21-84 SS

CERTIFIED CORRECT:

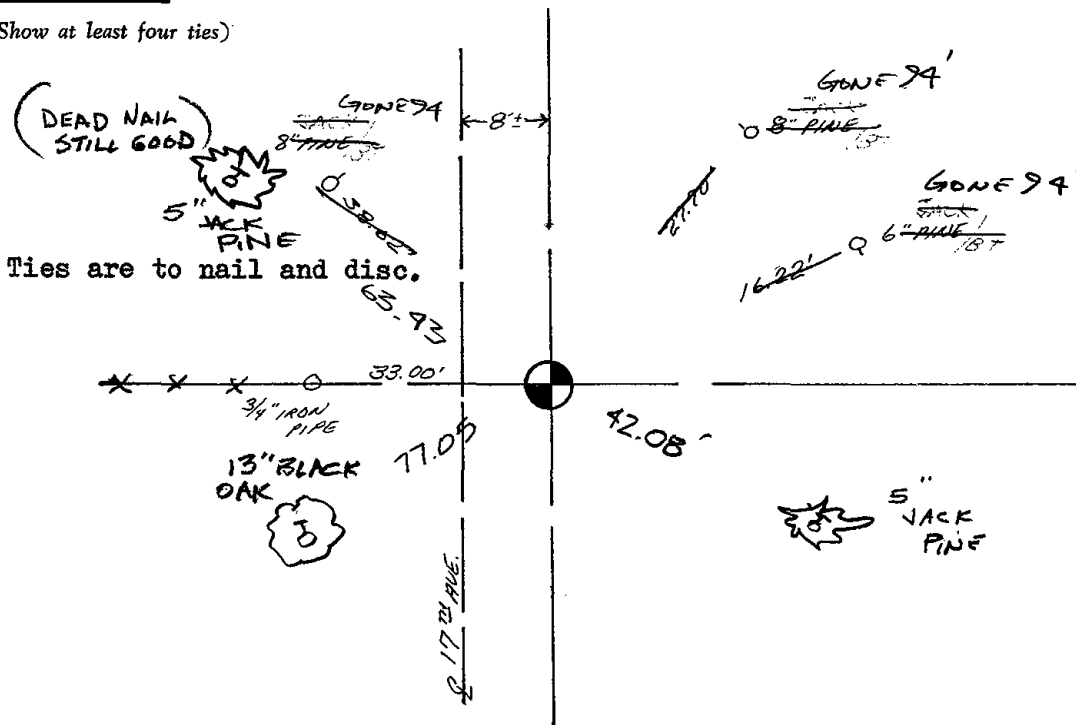
Anthony B. Kiedrowski
Registered Land Surveyor

DATE: 9/18/73

MONUMENT $\pm 10'$ BELOW ROAD SURFACE


TIE SKETCH

(Show at least four ties)





078



ADAMS COUNTY

Survey Monument Record

TYPE OF MONUMENT: Harrison

STATE PLANE COORDINATES: N _____

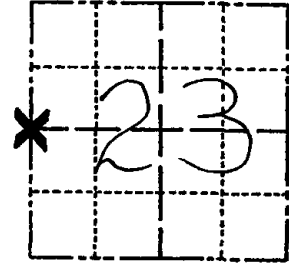
E _____

ELEVATION — M.S.L. DATUM: _____

THETA ANGLE: _____

FIELD BOOK: 54 PAGE 5
101 72

CORNER NO. 78
SECTION 23
TOWN 19
RANGE 5



LOCATION
(Indicated by 'X')

BASIS FOR MONUMENT LOCATION

(Use reverse side if necessary)

Show info such as: History of corner, with reference to Vol. and pg, dates, surveyor; exact description of monument replaced; if location computed, by taped or EDM traverse; landowner remarks, etc.

Ran EDM/T2 traverse along West side of Section 23 and to adjoining section corners to determine search area for investigation.

Did not excavate because search area falls in large cut section of road. Could find no evidence of the original bearing trees or any other accessory monuments.

Set corner by single proportionate measure on line between adjacent section corners.

Set Harrison on 4-13-77.

OK 2-25-94 CR-36

COR OK RN-DA-11-29-78

OK -7-17-84 OK-SS
" 11-29-88 SS

SEAL:



CERTIFIED CORRECT:

Anthony B. Kiedrowski
Registered Land Surveyor

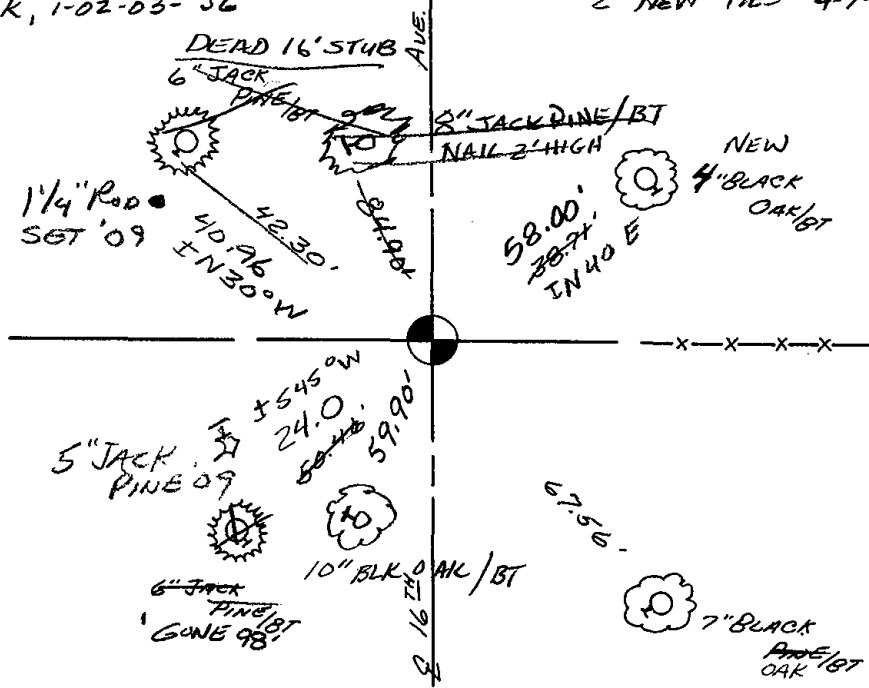
DATE: 9-6-77

TIE SKETCH 2-GONE, 3-NEW, 2-10-98-J6 MON. BROKEN - FD 13" BELOW SURFACE
OK, 1-02-03-J6 2 NEW TIES 4-7-09 SS

(Show at least four ties)

NOTE


Ties in trees to nail in disc.







079



ADAMS COUNTY

Survey Monument Record

TYPE OF MONUMENT: 30" HARRISON

STATE PLANE COORDINATES: N _____

E _____

ELEVATION — M.S.L. DATUM: _____

THETA ANGLE: _____

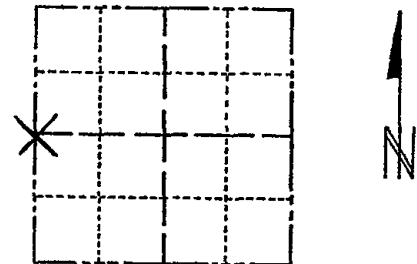
FIELD BOOK: 108 PAGE 102

CORNER NO. 317

SECTION 24

TOWN 19

RANGE 5



LOCATION
(Indicated by 'X')

SEAL:



BASIS FOR MONUMENT LOCATION

(Use reverse side if necessary)

Show info such as: History of corner, with reference to Vol. and pg, dates, surveyor; exact description of monument replaced; if location computed, by taped or EDM traverse; landowner remarks, etc.

Set on a straight line equidistant between section corners. Did not excavate here because road was in a cut area.

CERTIFIED CORRECT:

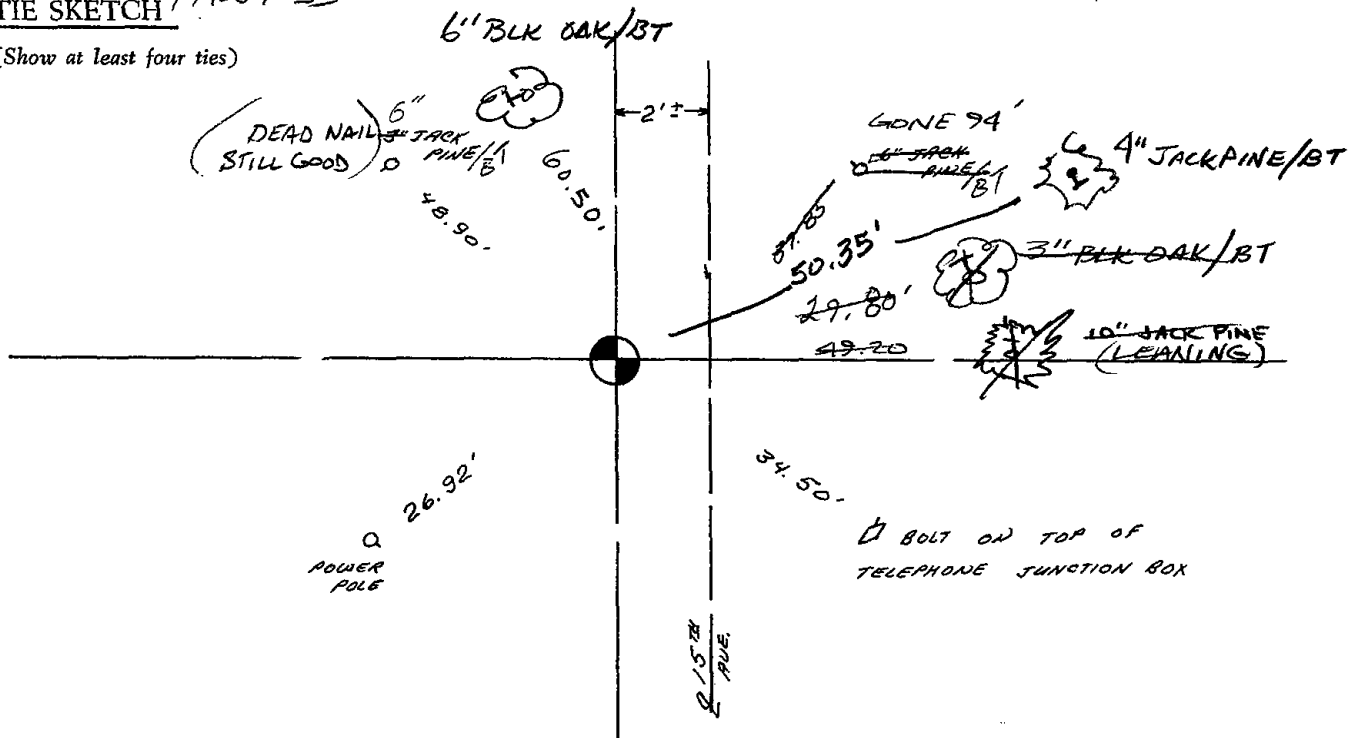
Anthony B. Kiedrowski
Registered Land Surveyor

DATE: 12-19-73

- OK 1 MAR 94 CR-JG
- COR OK 11-30-78 RU-DA
- OK 4-12-84 SS-DK
- OK 1-28-85 SS
- OK 3-21-90 KEN CARLSON
- 2-NEW, MON. OK, 2-10-98-JG
- 1-GONE, 1-NEW, MON. OK 1-02-03-JG


TIE SKETCH 1-14-09 SS

(Show at least four ties)





080



ADAMS COUNTY

CORNER NO. 316
SECTION 24
TOWN 19
RANGE 5

Survey Monument Record

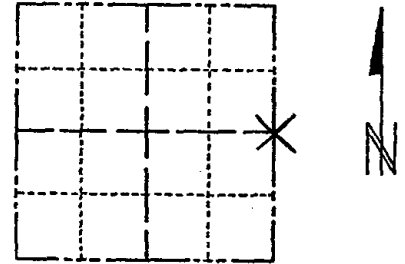
TYPE OF MONUMENT: 30" HARRISON

STATE PLANE COORDINATES: N _____
E _____

ELEVATION — M.S.L. DATUM: _____

THETA ANGLE: _____

FIELD BOOK: 108 PAGE 102



LOCATION
(Indicated by 'X')

SEAL:

BASIS FOR MONUMENT LOCATION

(Use reverse side if necessary)

Show info such as: History of corner, with reference to Vol. and pg, dates, surveyor; exact description of monument replaced; if location computed, by taped or EDM traverse; landowner remarks, etc.

Excavated area with backhoe and found point of old wood post. This point was monumented and used to establish southeast east corner of the section. This point is on a straight line equidistant between section corners.



OK 1 MAR 94 CR-JG
COR. OK 11-30-78 RN-DA

OK 4-12-84 SS-DK
OK 11-28-88 SS

CERTIFIED CORRECT:

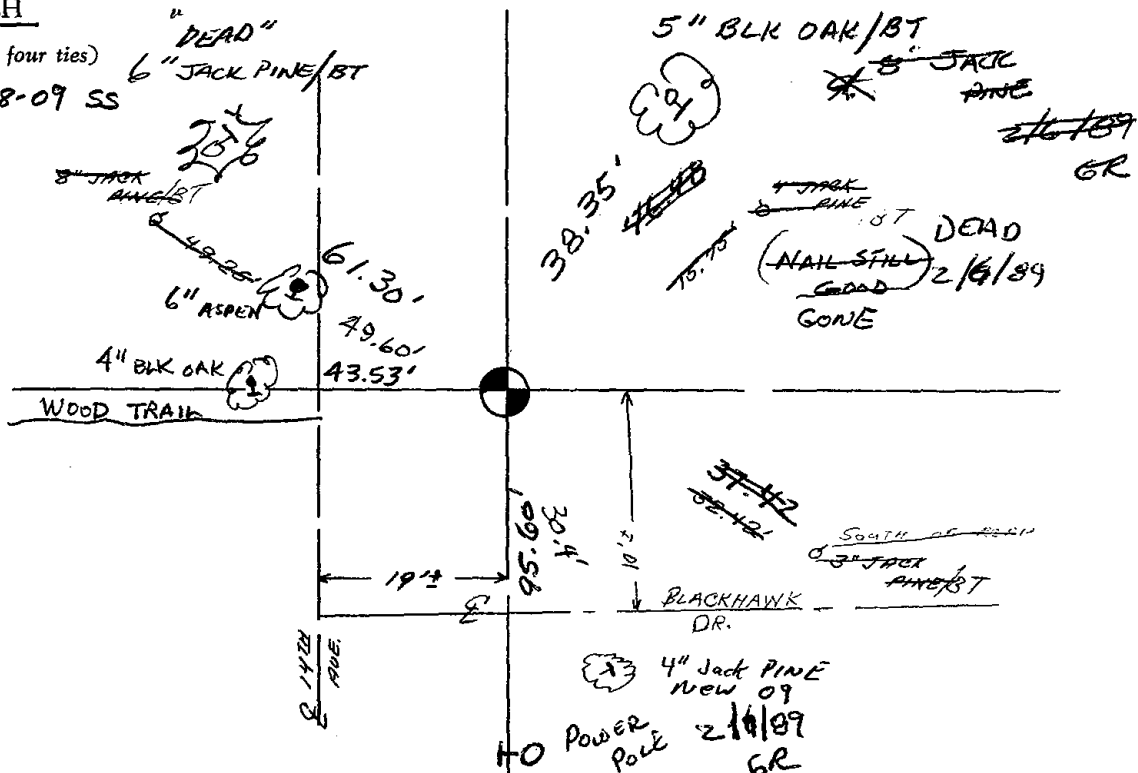
Anthony B. Kiedrowski
Registered Land Surveyor
DATE: 12-19-73


2-GONE, 2-NEW, TOP BROKEN OFF MON., 2-10-78 - JG
2-NEW, 12-31-02 - JG

TIE SKETCH

(Show at least four ties)


1 New 1-28-09 SS





* 0 8 1 *

081



ADAMS COUNTY

Survey Monument Record

TYPE OF MONUMENT: 1" X 50" Iron Pipes (REFERENCE Mon.)

STATE PLANE COORDINATES: N _____

E _____

ELEVATION — M.S.L. DATUM: _____

THETA ANGLE: _____

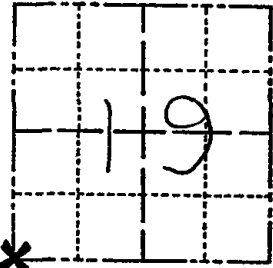
FIELD BOOK: 54 PAGE 10

CORNER NO. 81

SECTION 19

TOWN 19

RANGE 5



BASIS FOR MONUMENT LOCATION

(Use reverse side if necessary)

Show info such as: History of corner, with reference to Vol. and pg, dates, surveyor; exact description of monument replaced; if location computed, by taped or EDM traverse; landowner remarks, etc.

Ran EDM/T2 traverse around Section 19 and to adjoining section corners to determine search area for investigation.

Search area falls within backwaters of the Wisconsin River (Petenwell Flowage), so no excavation was attempted. Could find no evidence of bearing trees.

Located corner on extension of centerline of old roadbed to the North and ancient fence to the East.

Set Witness Monument on 6-9-77.

SEAL:



CERTIFIED CORRECT:

Dale C. Hagen
Registered Land Surveyor

DATE: August 12, 1977

OK 11-5-79 8S-SS

OK 1-5-04 - JG

1 gone 1 new 3-20-84 GR-SS

1-26-99 - OK - JG

OK 1-9-89 GR - KZ

2-11-94 - OK - GR

TIE SKETCH

1 NEW TIE 2-24-09 65

(Show at least four ties)

NOTE

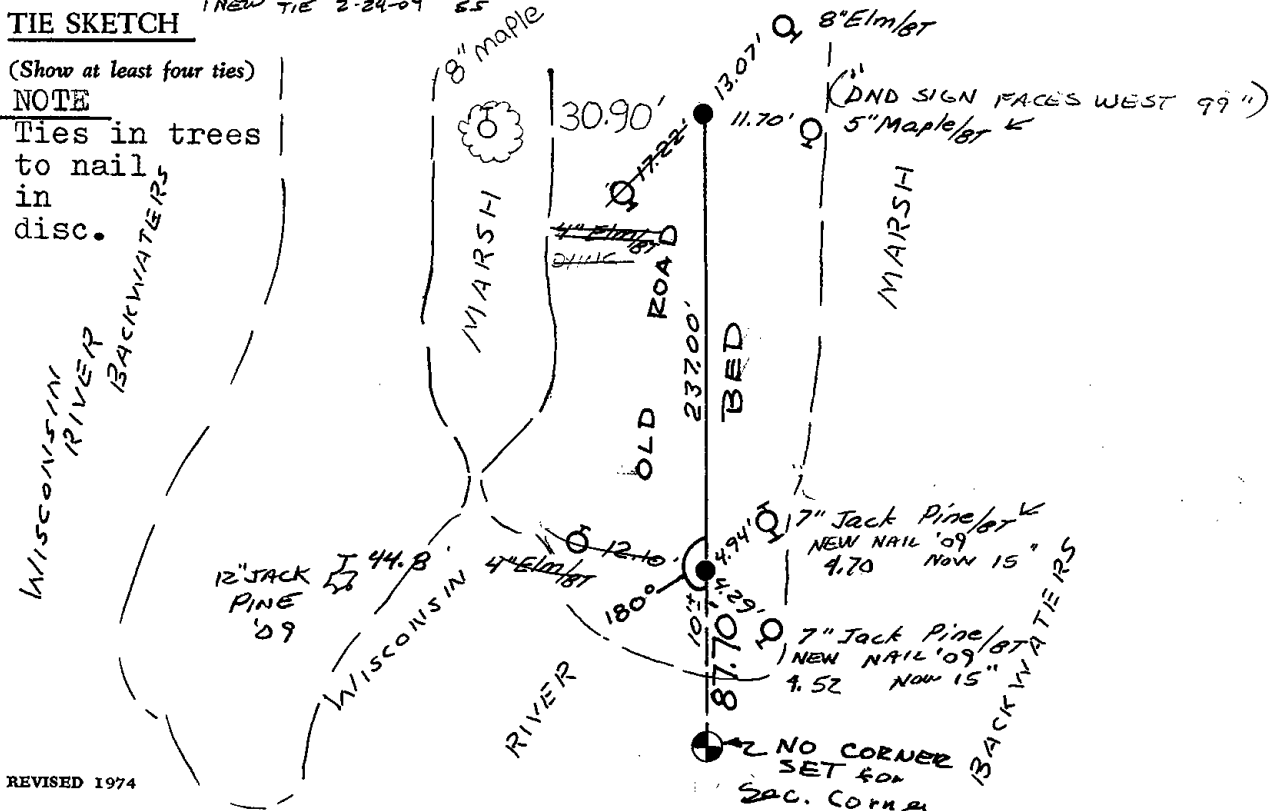
Ties in trees to nail in disc.

WISCONSIN RIVER BACKWATERS


MARSH

OLD ROAD

BED




NO CORNER SET FOR SPC. CORNER





082



ADAMS COUNTY

Survey Monument Record

TYPE OF MONUMENT: 1" x 50" Iron PIPE

STATE PLANE COORDINATES: N _____

E _____

ELEVATION — M.S.L. DATUM: _____

THETA ANGLE: _____

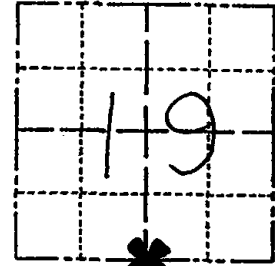
FIELD BOOK: 54 PAGE 9

CORNER NO. 82

SECTION 19

TOWN 19

RANGE 5



LOCATION
(Indicated by 'X')

SEAL:



BASIS FOR MONUMENT LOCATION

(Use reverse side if necessary)

Show info such as: History of corner, with reference to Vol. and pg, dates, surveyor; exact description of monument replaced; if location computed, by taped or EDM traverse; landowner remarks, etc.

Ran EDM/T2 traverse around Section 19 and to adjoining sections to determine search area for investigation.

Search area falls within backwaters of Wisconsin River (Petenwell Flowage) so no excavation was attempted. Found no evidence of the original corner or any original bearing trees. Could find no remonumentation of the corner.

Relocated corner by single proportionate measure on line between adjacent section corners.

Set pipe rather than Harrison monument because corner falls in backwaters.

CERTIFIED CORRECT:

Dale C. Hagen
Registered Land Surveyor

DATE: Sept. 6, 1977

TIE SKETCH

(Show at least four ties)

NOTE

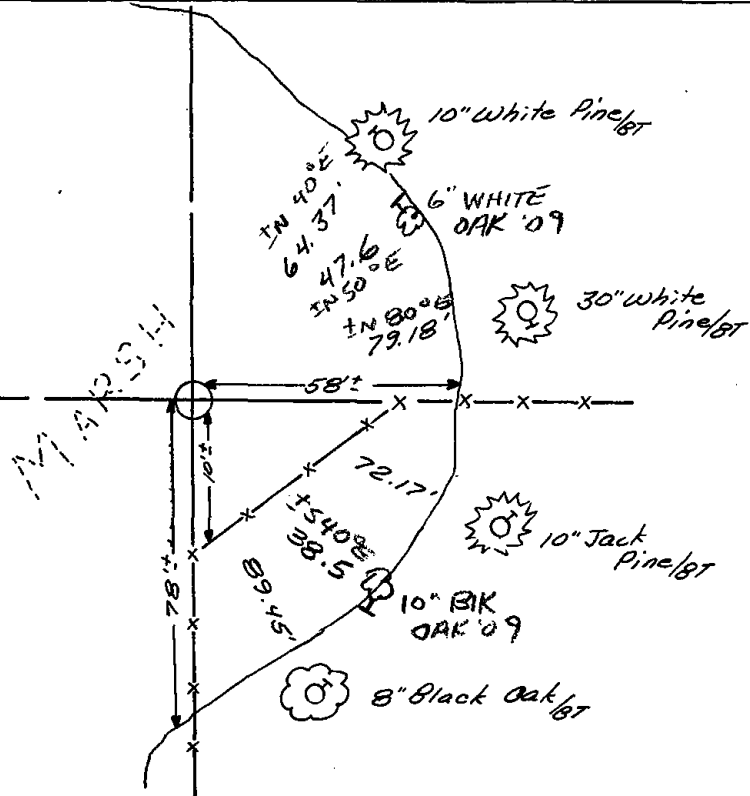
Ties in trees to nail in disc.


OK 11-5-79 SS-BS

OK 4-2-84 SS-DK

OK 2/21/94 JG-CR


OK-ADD 2 TIES 4-7-09 SS







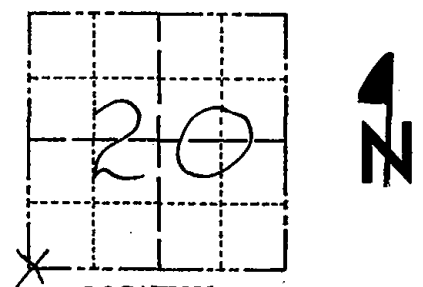
083



Government Land Corner Certificate

ADAMS County
 TYPE OF MONUMENT: HARRISON
 STATE PLANE COORDINATES: N _____
 E _____
 ELEVATION -- M.S.L. DATUM: _____
 THETA ANGLE: _____
 FIELD BOOK: 101 PAGE 77
 DRAWN BY: R. Nuber

CORNER NO. 83
 SECTION 20
 TOWN 19
 RANGE 5



LOCATION
(Indicated by 'X')

BASIS FOR MONUMENT LOCATION

Show info such as: History of corner, with reference to Vol. and pg., dates, surveyor; exact description of monument replaced; if location computed, by taped or EDM traverse; landowner remarks, etc. (Use reverse side if necessary)

Ran EDM/T2 traverse around Section 19 to determine search areas for investigation.

Excavation with backhoe yielded 2 1/2" Square stain with 2"x8"x6" very soft sandstone along side. Left stain and stone in place (36" deep) and set Harrison monument above.

Set Harrison monument on 4-27-77.

1 dead 1 new 4-2-84 SS-DK

SEAL:



DATA SHOWN HERE ON CERTIFIED CORRECT:

Anthony B. Kiedrowski
 Registered Land Surveyor

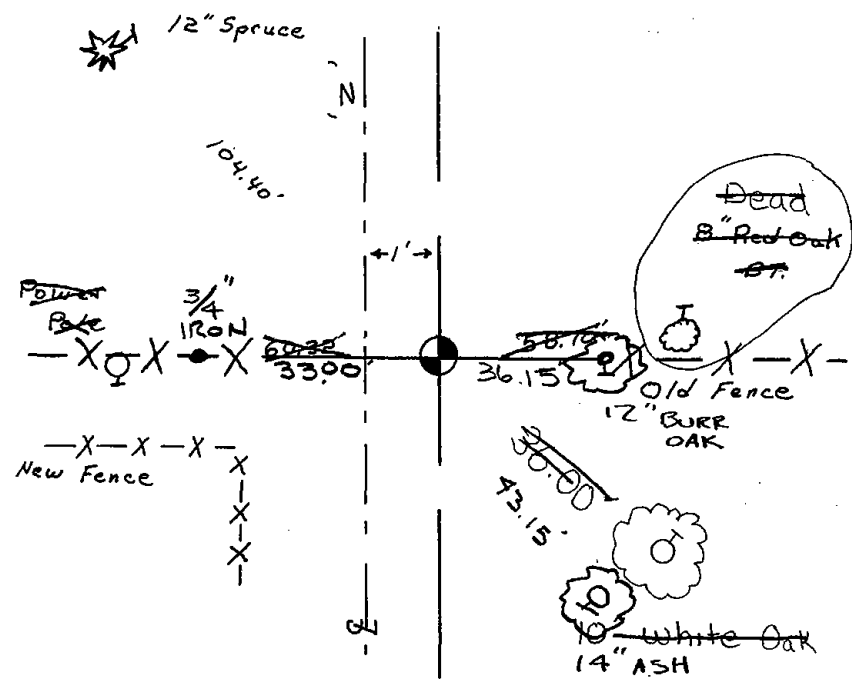
DATE: 9-6-77

TIE SKETCH

Show at least four ties, also fence lines, roads, topo, size and type of witness trees' and if off road - best way to arrive at corner.

NOTE

Ties in trees to nail in disc.




MAINTENANCE RECORD

Date	Init.	Remarks
3-14-79	RN-SS	OK
2-14-94	CR-JG	ADD 3 NEW TIES
1-25-99	JG	OK
1-5-04	JG	OK
1-26-09	SS	OK



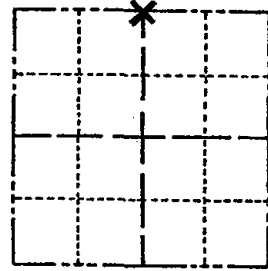
084



Government Land Corner Certificate

ADAMS County
 TYPE OF MONUMENT: HARRISON
 STATE PLANE COORDINATES: N _____
 E _____
 ELEVATION — M.S.L. DATUM: _____
 THETA ANGLE: _____
 FIELD BOOK: 88 PAGE 110
 DRAWN BY: LANCE HABECK

CORNER NO. 84
 SECTION 29
 TOWN 19
 RANGE 5



LOCATION
(Indicated by 'X')


BASIS FOR MONUMENT LOCATION

Show info such as: History of corner, with reference to Vol. and pg., dates, surveyor; exact description of monument replaced; if location computed, by taped or EDM traverse; landowner remarks, etc. (Use reverse side if necessary)

This corner set equidistant and on line between Section corners. No other evidence found.

1 gone 1 new 4-2-84 SS-DK
 OK, 2-21-94 JG-CR
 OK 2-8-99-JG
 1-NEW, 12-23-03-JG
 1 NEW 4-7-09 SS

SEAL:



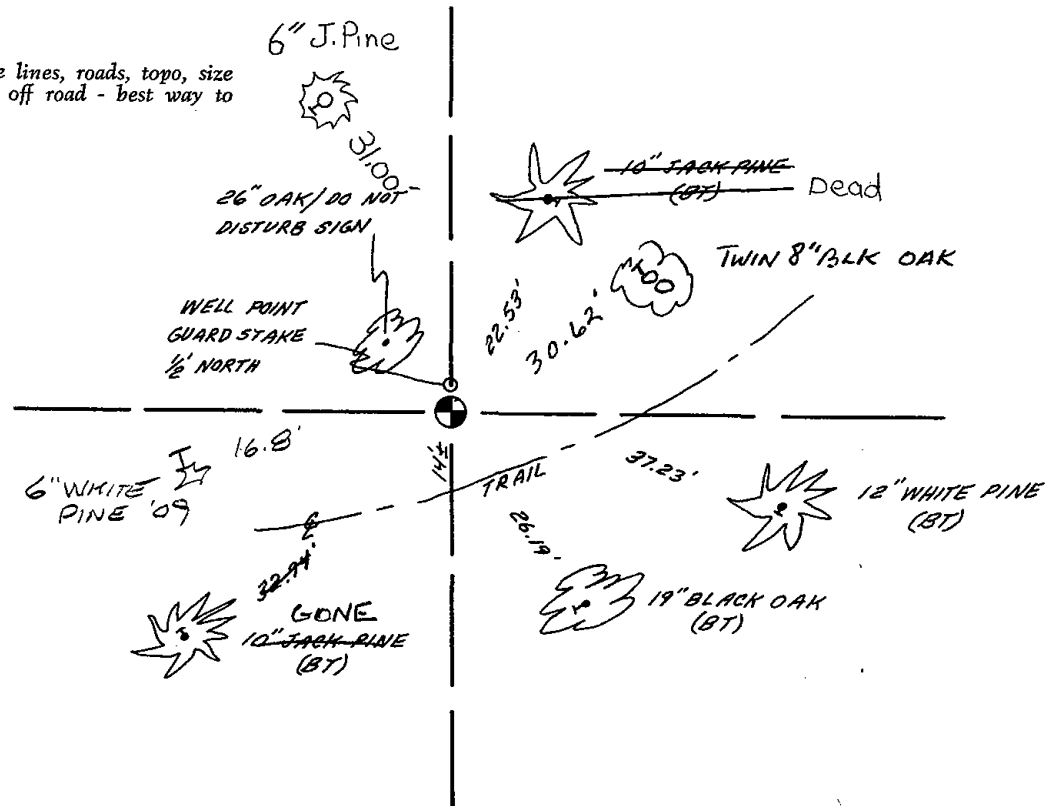
DATA SHOWN HERE ON CERTIFIED CORRECT:

Lance J. Habeck
Registered Land Surveyor

DATE: 4/14/82

TIE SKETCH

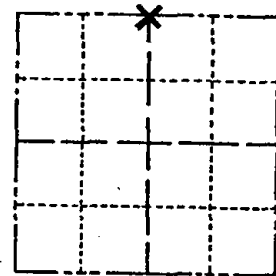
Show at least four ties, also fence lines, roads, topo, size and type of witness trees and if off road - best way to arrive at corner.



Government Land Corner Certificate

ADAMS County
 TYPE OF MONUMENT: HARRISON
 STATE PLANE COORDINATES: N _____
 E _____
 ELEVATION — M.S.L. DATUM: _____
 THETA ANGLE: _____
 FIELD BOOK: 88 PAGE 110
 DRAWN BY: LANCE HABECK

CORNER NO. 84
 SECTION 29
 TOWN 19
 RANGE 5



LOCATION
(Indicated by 'X')




BASIS FOR MONUMENT LOCATION

Show info such as: History of corner, with reference to Vol. and pg., dates, surveyor; exact description of monument replaced; if location computed, by taped or EDM traverse; landowner remarks, etc. (Use reverse side if necessary)

This corner set equidistant and on line between Section corners. No other evidence found.

1 gone 1 new 4-2-84 SS-DK
 OK, 2-21-94 JG-CR
 OK 2-8-99 - JG
 NEW TIES 4-14-00 - SH-MC

SEAL:



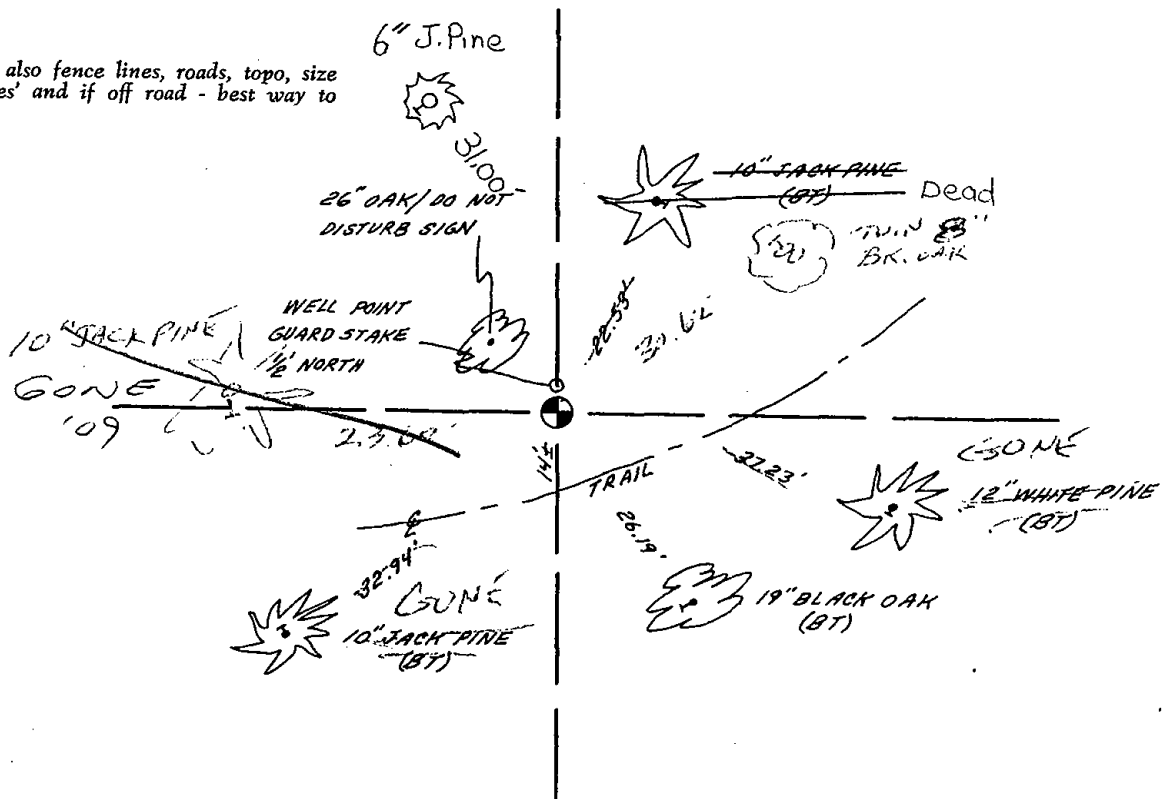
DATA SHOWN HERE ON
CERTIFIED CORRECT:


Lance J. Habeck
 Registered Land Surveyor

DATE: 4/14/82

TIE SKETCH


Show at least four ties, also fence lines, roads, topo, size and type of witness trees and if off road - best way to arrive at corner.








085





086



ADAMS COUNTY

Survey Monument Record

TYPE OF MONUMENT: Harrison standard

STATE PLANE COORDINATES: N _____

E _____

ELEVATION — M.S.L. DATUM: _____

THETA ANGLE: _____

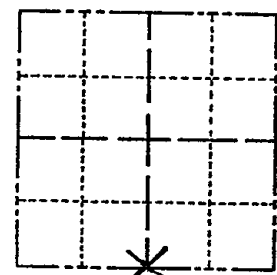
FIELD BOOK: 108 PAGE 51

CORNER NO. 150

SECTION 21

TOWN 19

RANGE 5



LOCATION
(Indicated by 'X')

SEAL:

BASIS FOR MONUMENT LOCATION

(Use reverse side if necessary)

Show info such as: History of corner, with reference to Vol. and pg. dates, surveyor; exact description of monument replaced; if location computed, by taped or EDM traverse; landowner remarks, etc.

Excavated area of road intersection with backhoe. Found nothing. This point set equidistant but not on a straight line between section corners. After running the quarter line north from here $\frac{1}{2}$ mile, we fell right on an old center of section fence intersection. Concluded that the road running south from here did not center on the quarter line.



- 1-14-09 SS
- OK 12-23-03-JG
- OK 1-25-99-JG
- OK 2-14-94 CR-JG
- OK 3-20-79 MW-SS

CERTIFIED CORRECT:

Anthony B. Kiedrowski
Registered Land Surveyor

DATE: 9/18/73

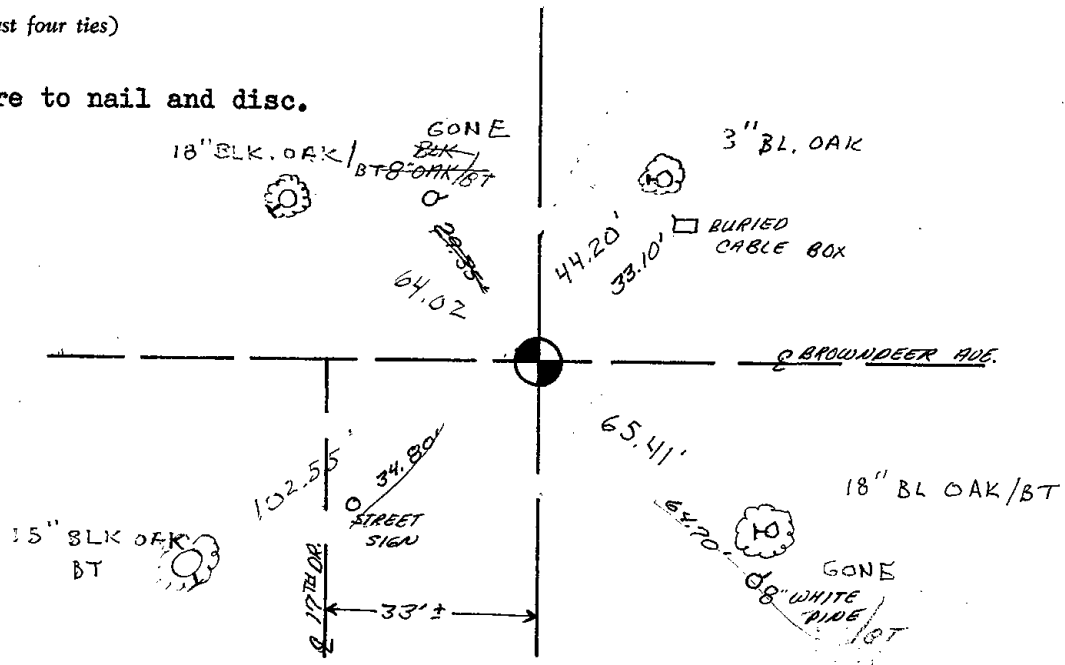
Ok 3-21-84 SS

4 NEW TIES 7-7-89 SS MK

TIE SKETCH


(Show at least four ties)

Ties are to nail and disc.





087



ADAMS COUNTY

Survey Monument Record

TYPE OF MONUMENT: 30" HARRISON

STATE PLANE COORDINATES: N

E

ELEVATION — M.S.L. DATUM:

THETA ANGLE:

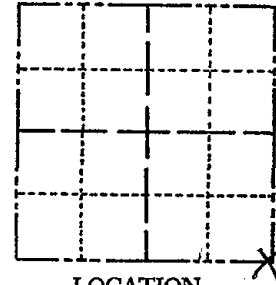
FIELD BOOK: 108 PAGE 61

CORNER NO. 294

SECTION 21

TOWN 19

RANGE 5



BASIS FOR MONUMENT LOCATION

(Use reverse side if necessary)

Show info such as: History of corner, with reference to Vol. and pg, dates, surveyor; exact description of monument replaced; if location computed, by taped or EDM traverse; landowner remarks, etc.

Excavated area with backhoe. Found 1/2" x 30 re-bar. Replaced it with Harrison after traversing section.

Found no other evidence.

- 3 NEW TIES 4-7-09 SS
- OK 12-23-03-JG
- OK 1-25-99-JG
- OK 2-14-94 CR-JG
- OK 3-20-79 RN-SS

- Ok 3-21-84 SS
- " 1-29-85 SS



CERTIFIED CORRECT:

Anthony B. Kiedrowski
Registered Land Surveyor

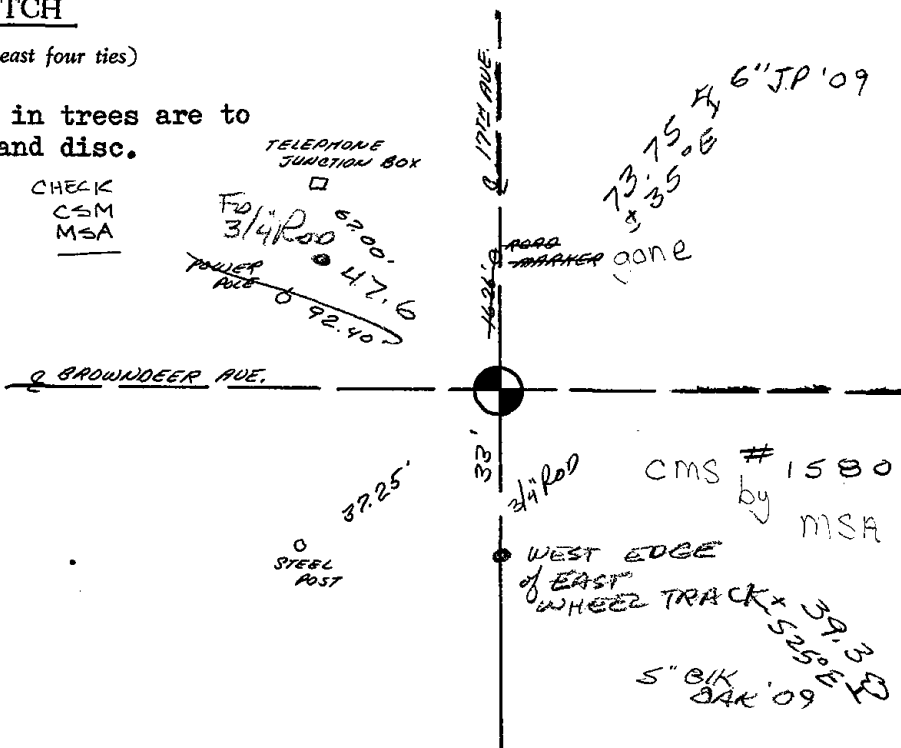
DATE: 9/18/73

TIE SKETCH

(Show at least four ties)

Ties in trees are to nail and disc.

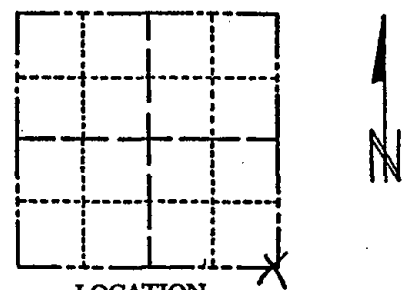
CHECK CSM MSA



ADAMS COUNTY
Survey Monument Record

TYPE OF MONUMENT: 30" HARRISON
 STATE PLANE COORDINATES: N _____
 E _____
 ELEVATION — M.S.L. DATUM: _____
 THETA ANGLE: _____
 FIELD BOOK: 108 PAGE 61

CORNER NO. 294
 SECTION 21
 TOWN 19
 RANGE 5



LOCATION
 (Indicated by 'X')

SEAL:



BASIS FOR MONUMENT LOCATION

(Use reverse side if necessary)

Show info such as: History of corner, with reference to Vol. and pg, dates, surveyor; exact description of monument replaced; if location computed, by taped or EDM traverse; landowner remarks, etc.

Excavated area with backhoe. Found 1/2" x 30 re-bar. Replaced it with Harrison after traversing section. Found no other evidence.

OK 3-20-79 RN-SS

Ok 3-21-84 SS

CERTIFIED CORRECT:

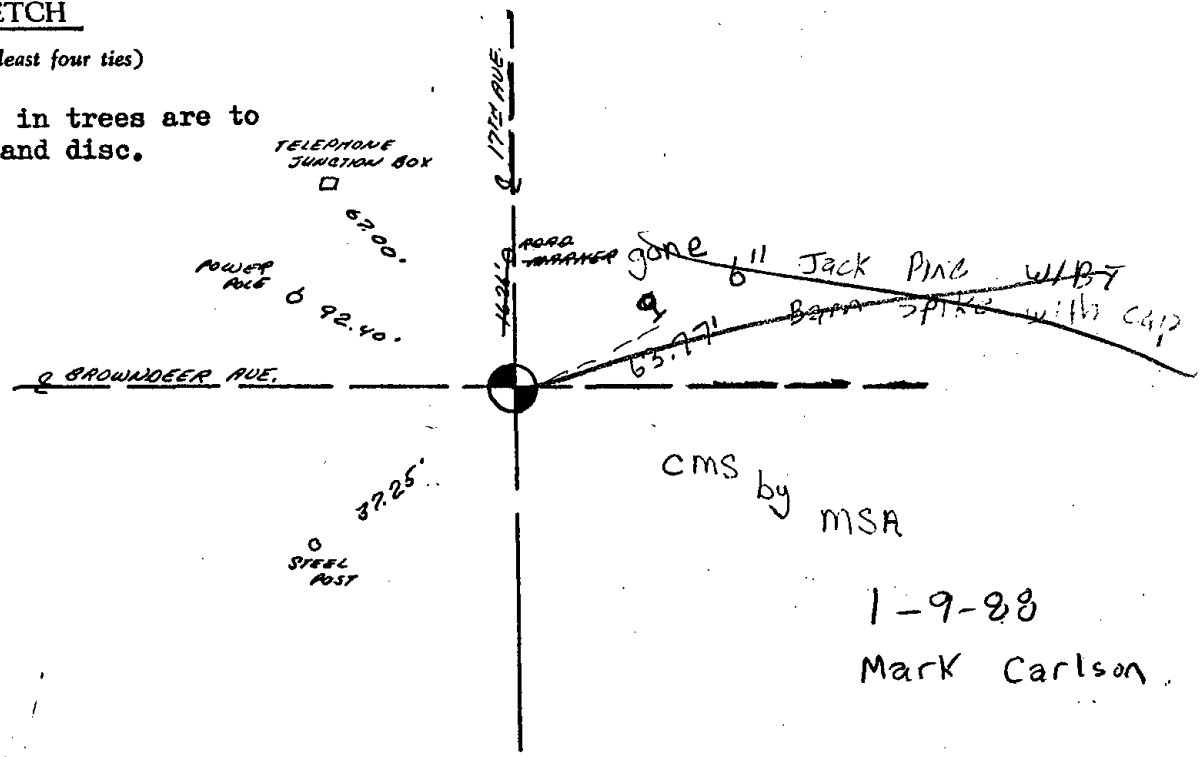
Anthony B. Kiedrowski
 Registered Land Surveyor

DATE: 6/18/73

TIE SKETCH


(Show at least four ties)

Ties in trees are to nail and disc.




1-9-88

Mark Carlson





088



ADAMS COUNTY

Survey Monument Record

TYPE OF MONUMENT: Standard Harrison

STATE PLANE COORDINATES: N _____

E _____

ELEVATION — M.S.L. DATUM: _____

THETA ANGLE: _____

FIELD BOOK: 49 PAGE 2

Drafted by R. Nuber

BASIS FOR MONUMENT LOCATION

(Use reverse side if necessary)

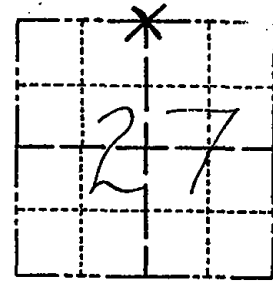
Show info such as: History of corner, with reference to Vol. and pg, dates, surveyor; exact description of monument replaced; if location computed, by taped or EDM traverse; landowner remarks, etc.

Found 3/4"X11" Iron Bar as called for by M.C. Smith in Vol 1 Pg 181 of the Adams County Surveyor Records.

Most of the oaks are dying on the north side of the road no new ties were set 3-21-84 SS

OK 3-20-79 AN-SS
OK 2-14-94 CE-JG
3-GONE 2-NEW TIES, 1-25-99-JG
OK, 12-23-03-JG
1-14-09 SS

CORNER NO. 88
SECTION 27
TOWN 19
RANGE 5



LOCATION (Indicated by 'X')

SEAL:



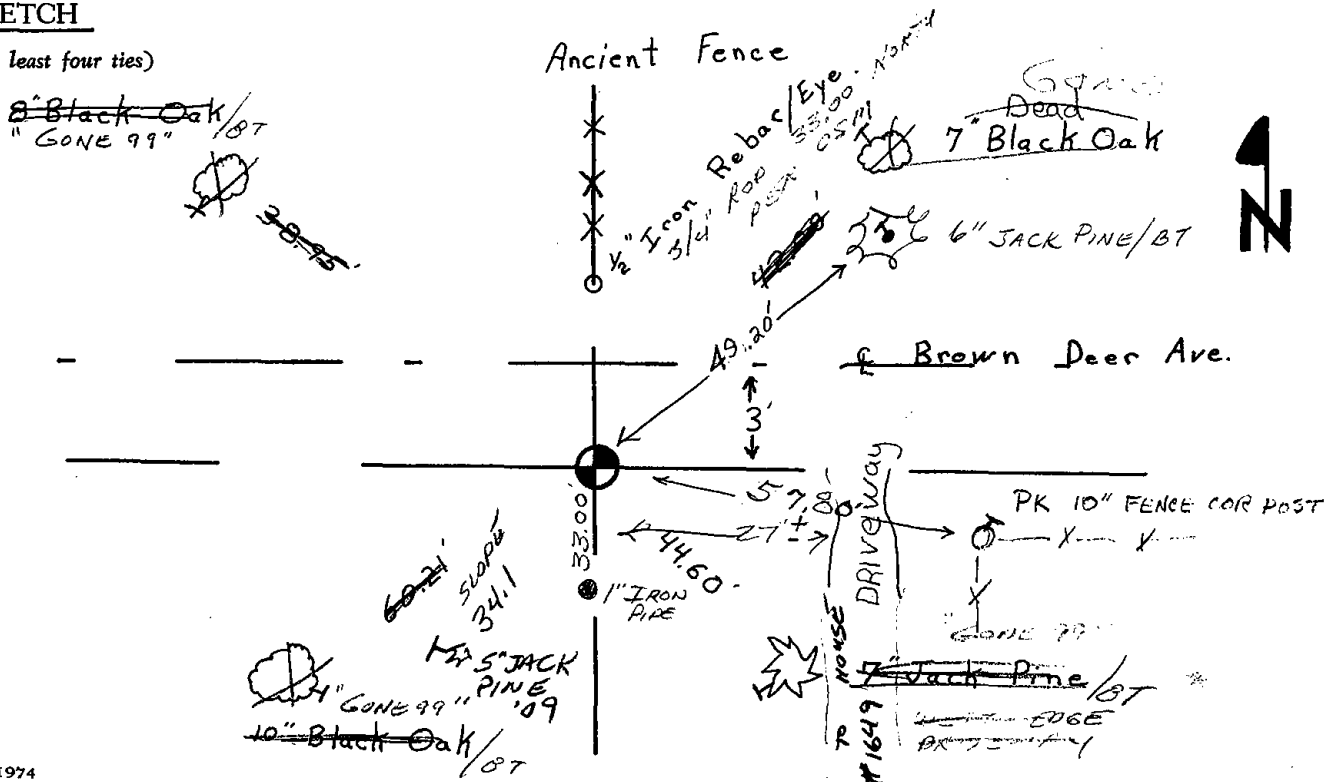
CERTIFIED CORRECT:


Anthony B. Kiedrowski
Registered Land Surveyor

DATE: Sept. 6, 1977

TIE SKETCH


(Show at least four ties)







089



ADAMS COUNTY

Survey Monument Record

TYPE OF MONUMENT: Harrison

STATE PLANE COORDINATES: N _____

E _____

ELEVATION — M.S.L. DATUM: _____

THETA ANGLE: _____

FIELD BOOK: 101 PAGE 72
54 4

BASIS FOR MONUMENT LOCATION

(Use reverse side if necessary)

Show info such as: History of corner, with reference to Vol. and pg. dates, surveyor; exact description of monument replaced; if location computed, by taped or EDM traverse; landowner remarks, etc.

Ran EDM/T2 traverse along West side of Section 23 and to adjoining section corners to determine search area for investigation.

Excavation with backhoe by Anthony Kiedrowski, Adams County Surveyor, yielded 8"x8"x16" high sandstone at 75 feet from stump of bearing tree to Southeast.

Lowered Stone and set Harrison above on 4-12-77.
Stone and BT by M.C.Smith, 1/178, 1913

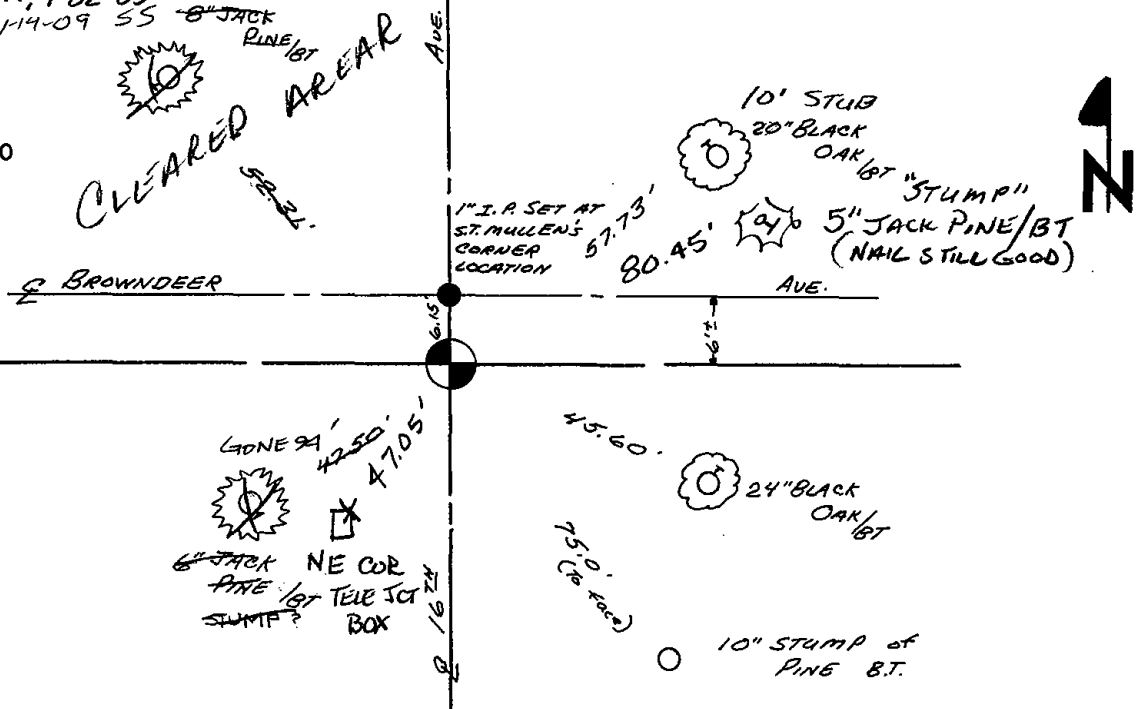
Cor. OK 11-29-78 RN-DA
OK 3-21-84 SS
OK 11-28-88 SS
OK 2-14-94 CR-JG

TIE SKETCH 2-GONE, 2-NEW 2-10-98-JG

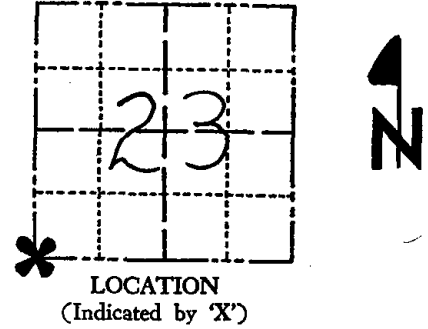
(Show at least four ties) DK, 1-02-03-JG
1-14-09 SS 8" JACK

NOTE

Ties in trees to nail in disc.




CORNER NO. 89
SECTION 23
TOWN 19
RANGE 5




SEAL:



CERTIFIED CORRECT:
Anthony B. Kiedrowski
Registered Land Surveyor
DATE: 9-6-77



090



ADAMS COUNTY

Survey Monument Record

TYPE OF MONUMENT: 30" HARRISON

STATE PLANE COORDINATES: N _____

E _____

ELEVATION — M.S.L. DATUM: _____

THETA ANGLE: _____

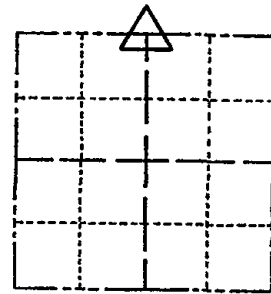
FIELD BOOK: 104 PAGE 104

CORNER NO. 75

SECTION 26

TOWN 19

RANGE 5



LOCATION
(Indicated by 'X')



SEAL:

BASIS FOR MONUMENT LOCATION

(Use reverse side if necessary)

Show info such as: History of corner, with reference to Vol. and pg, dates, surveyor; exact description of monument replaced; if location computed, by taped or EDM traverse; landowner remarks, etc.

Found $\frac{1}{2}$ " x 12" R' bar and set monument

November 26, 1971

Sam T. Mullen R.L.S. S-981

COR OK 11-29-78 RN-DA

OK 4-12-84 SS-DK

3 NEW TIES 7-7-89 SS-MIK

OK 2-14-94 CR-JB

1-GONE 4-LEFT 2-10-98-JG

1-NEW, 1-02-03, L-JG

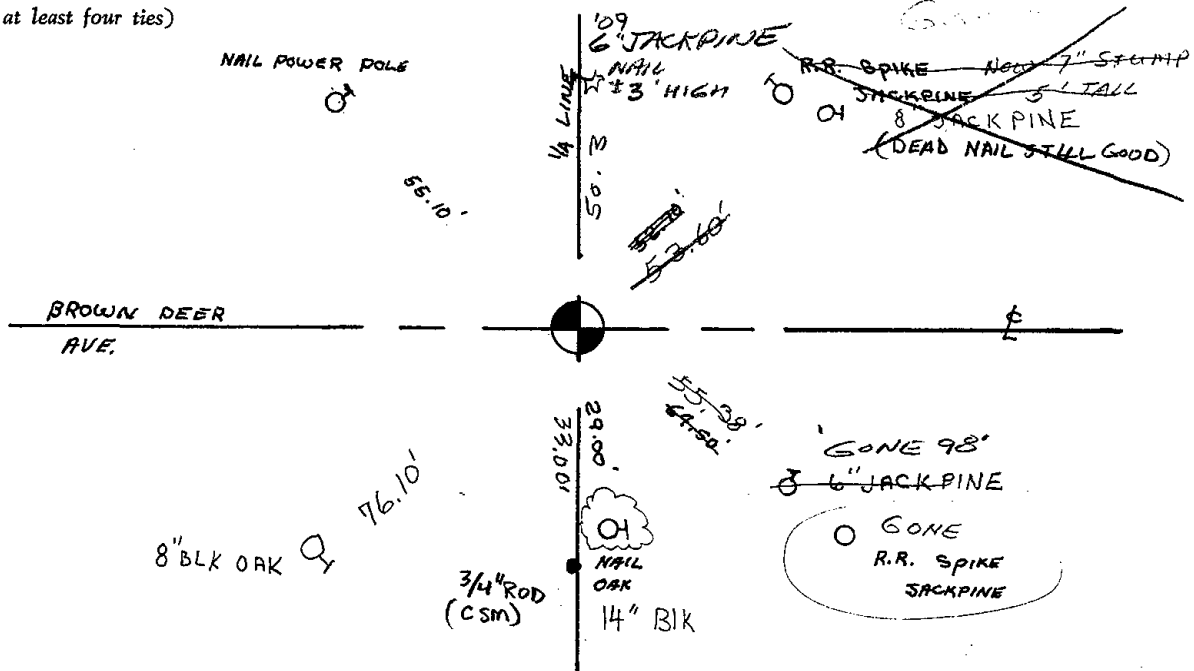
CERTIFIED CORRECT:

Registered Land Surveyor

DATE: _____


TIE SKETCH 1-14-09 SS

(Show at least four ties)





091

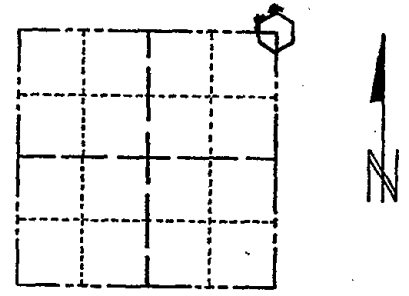


ADAMS COUNTY

Survey Monument Record

TYPE OF MONUMENT: 30" HARRISON
 STATE PLANE COORDINATES: N _____
 E _____
 ELEVATION — M.S.L. DATUM: _____
 THETA ANGLE: _____
 FIELD BOOK: 104 PAGE 34

CORNER NO. 2
 SECTION 26
 TOWN 19
 RANGE 5



LOCATION
(Indicated by 'X')

SEAL:

BASIS FOR MONUMENT LOCATION

(Use reverse side if necessary)

Show info such as: History of corner, with reference to Vol. and pg, dates, surveyor; exact description of monument replaced; if location computed, by taped or EDM traverse; landowner remarks, etc.

Found nail set monument July 2, 1971

Sam T. Mullen R.L.S. S-981

COR OK 11-30-78 RN-DA
 OK 4-12-84 SS-DK
 OK 1-28-88 SS
 OK 3-21-90 KEN CARLSON
 OK 2-14-94 CR-JG
 OK, 2-10-98 - JG
 2-GONE, 2-NEW, 1-02-03 - JG
 1-GONE, 2-NEW 1-28-09 SS

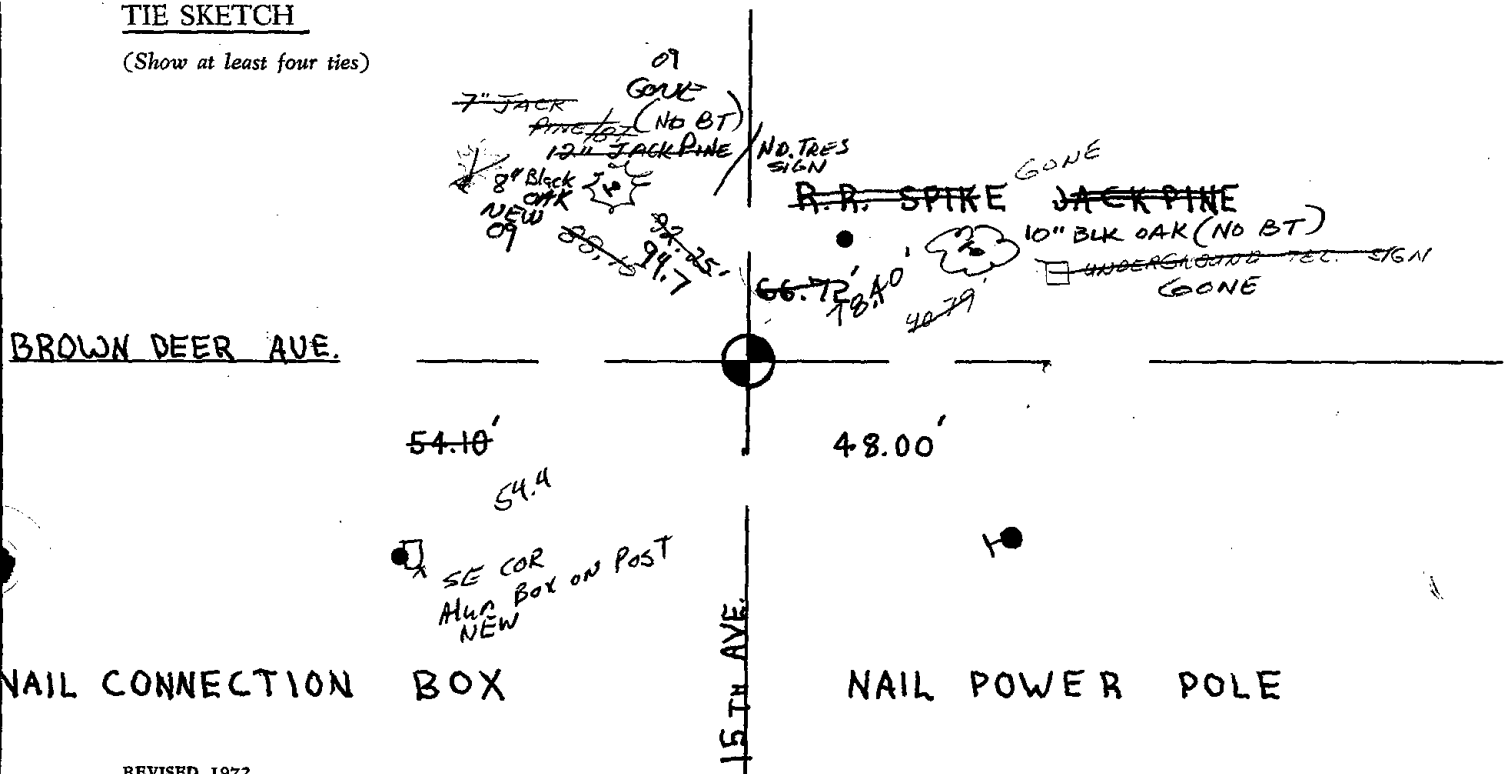
CERTIFIED CORRECT:


Registered Land Surveyor

DATE: _____


TIE SKETCH

(Show at least four ties)





092



ADAMS COUNTY
Survey Monument Record

TYPE OF MONUMENT: 30" HARRISON

STATE PLANE COORDINATES: N _____

E _____

ELEVATION — M.S.L. DATUM: _____

THETA ANGLE: _____

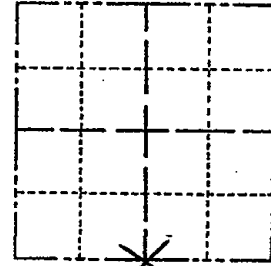
FIELD BOOK: 108 PAGE 101

CORNER NO. 314 (92)

SECTION 24

TOWN 19

RANGE 5



LOCATION
 (Indicated by 'X')

SEAL:



BASIS FOR MONUMENT LOCATION

(Use reverse side if necessary)

Show info such as: History of corner, with reference to Vol. and pg, dates, surveyor; exact description of monument replaced; if location computed, by taped or EDM traverse; landowner remarks, etc.

Set on a straight line equidistant between section corners. Excavated entire roadway opposite two different fence lines but found no evidence of corner. (used backhoe)

- COR OK 11-30-78 RN-DA
- OK 4-12-84 SS-DK
- OK 11-28-88 SS
- THREE NEW TIES 2-14-94 CR-JG
- OK, 2-10-98-JG
- 1-GONE, 4-LEFT, 12-31-02-JG

CERTIFIED CORRECT:

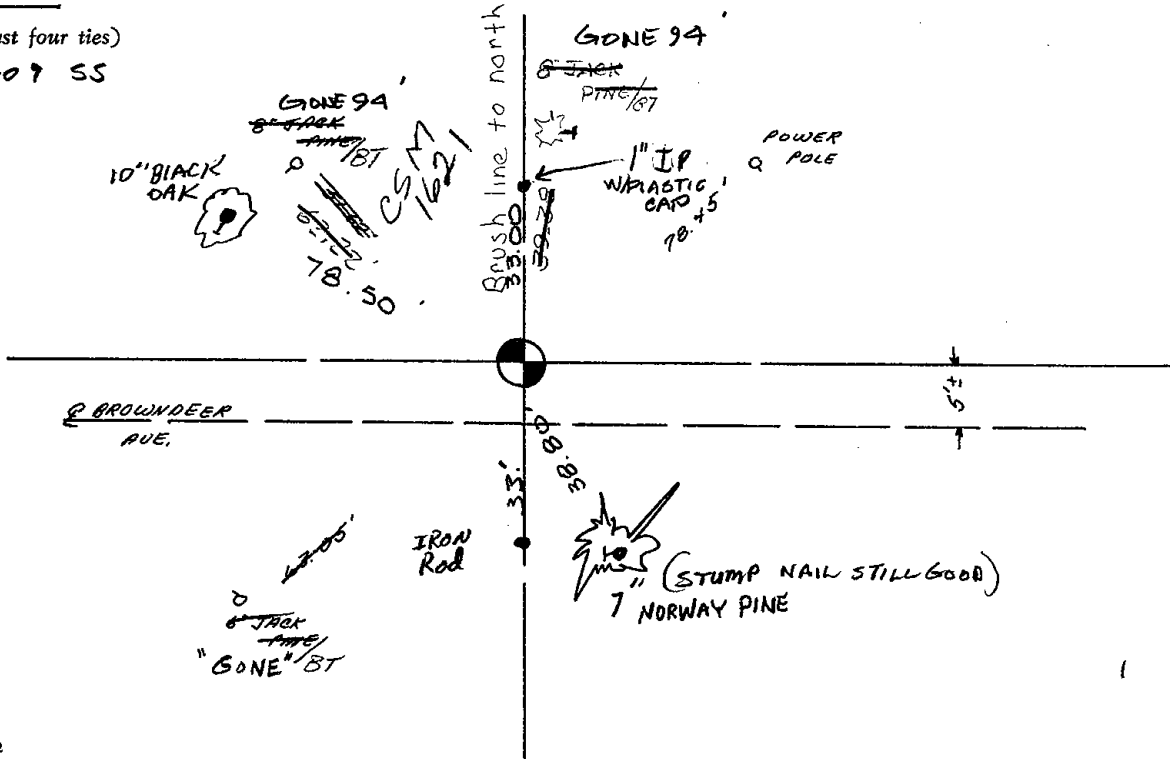
Anthony B. Kiedrowski
 Registered Land Surveyor

DATE: 12-19-73

TIE SKETCH

(Show at least four ties)


OK 1-28-09 SS





* 0 9 3 *

093



ADAMS COUNTY

Survey Monument Record

TYPE OF MONUMENT: 30" HARRISON

STATE PLANE COORDINATES: N _____
E _____

ELEVATION — M.S.L. DATUM: _____

THETA ANGLE: _____

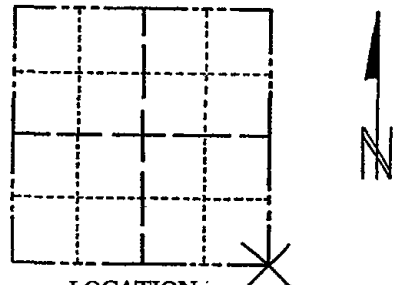
FIELD BOOK: 108 PAGE 101

CORNER NO. 315

SECTION 24

TOWN 19

RANGE 5



LOCATION
(Indicated by 'X')


SEAL:

BASIS FOR MONUMENT LOCATION

(Use reverse side if necessary)

Show info such as: History of corner, with reference to Vol. and pg, dates, surveyor; exact description of monument replaced; if location computed, by taped or EDM traverse; landowner remarks, etc.

Determined location after analyzing a traverse of entire section, using computed coords. The east line of the NE 1/4 was extended and doubled.



COR OK 11-30-78 RN-DA

OK 4-12-84 SS-DK

OK 1-28-88 SS

2 NEW TIES 2-14-91 CR-JG

2-NEW TIES 4-10-98 - JG-SS

1-GONE, 1-NEW, MON. OK, 12-31-02 - JG

CERTIFIED CORRECT:

Anthony B. Kiedrowski

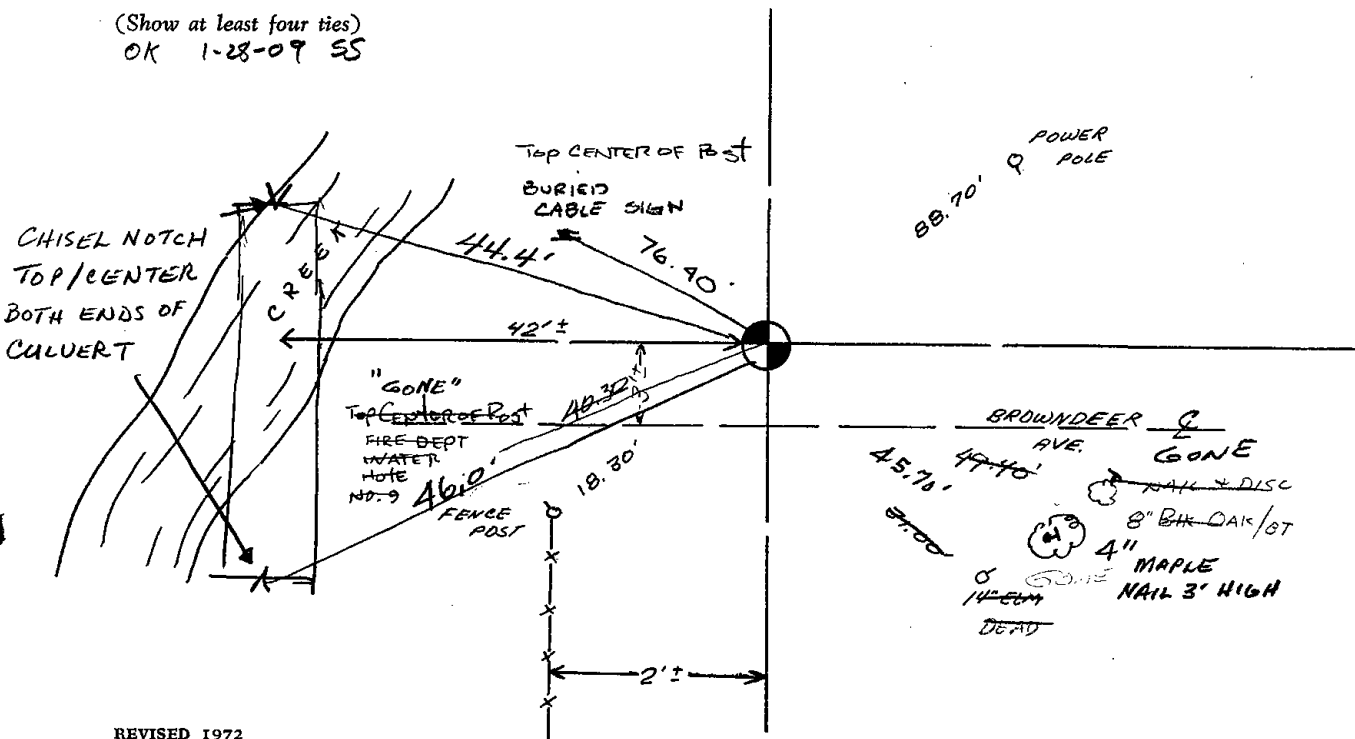
Registered Land Surveyor


DATE: 12-19-73

TIE SKETCH

(Show at least four ties)


OK 1-28-09 SS







095

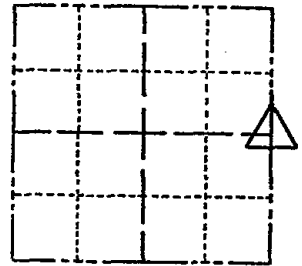


ADAMS COUNTY

Survey Monument Record

CORNER NO. 65
SECTION 30
TOWN 19
RANGE 5

TYPE OF MONUMENT: 30" HARRISON
STATE PLANE COORDINATES: N _____
E _____
ELEVATION — M.S.L. DATUM: _____
THETA ANGLE: _____
FIELD BOOK: 104 PAGE 94



LOCATION (Indicated by 'X')

SEAL:

BASIS FOR MONUMENT LOCATION

(Use reverse side if necessary)

Show info such as: History of corner, with reference to Vol. and pg, dates, surveyor; exact description of monument replaced; if location computed, by taped or EDM traverse; landowner remarks, etc.

Found nail and set monument

November 17, 1971

Sam T. Mullen R.L.S. S-981

Ok 4-2-84 SS-DK

OK 3-20-79 RM SS
" 11-23-88 SS
1-NEW TIE 0/11/94 GR-JG
OK 1-25-99-JG
OK 12-23-03-JG

CERTIFIED CORRECT:

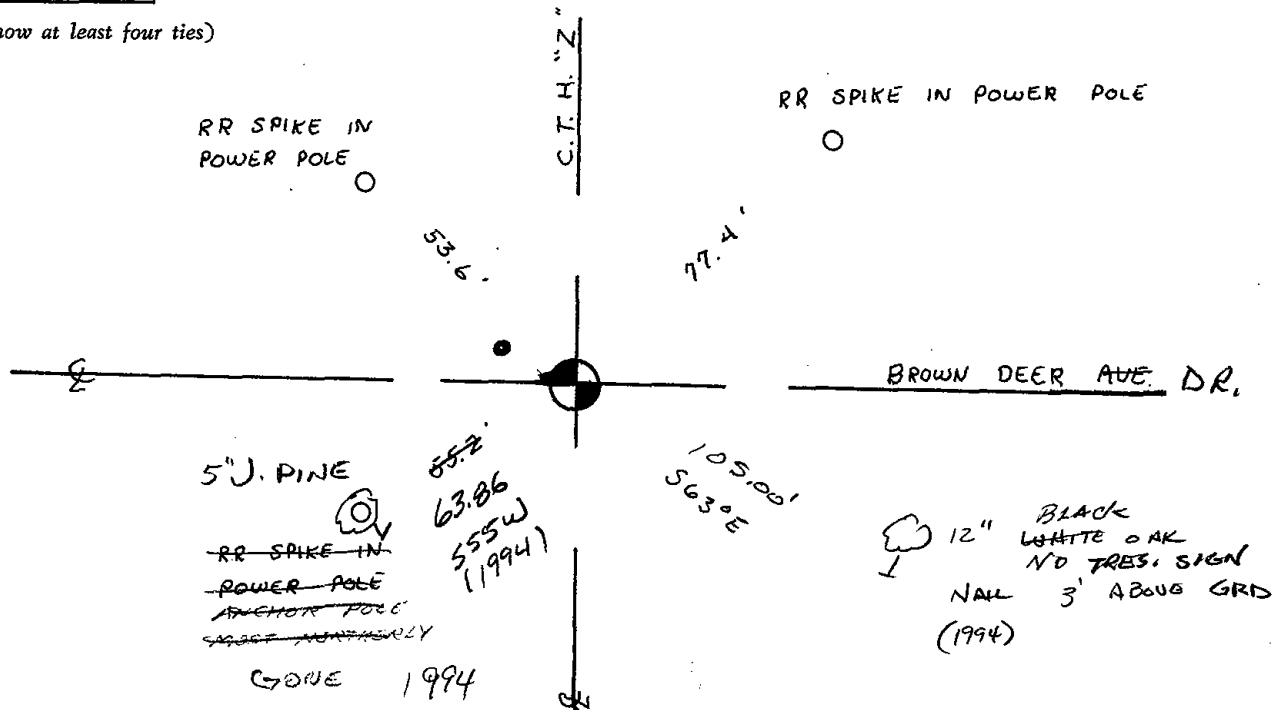
Registered Land Surveyor

DATE:

TIES OR 1-26-09 MS-SS

TIE SKETCH

(Show at least four ties)





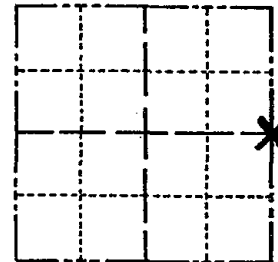
* 0 9 6 *

096

Government Land Corner Certificate


ADAMS County
 TYPE OF MONUMENT: HARRISON
 STATE PLANE COORDINATES: N _____
 E _____
 ELEVATION — M.S.L. DATUM: _____
 THETA ANGLE: _____
 FIELD BOOK: 92 PAGE 43
 DRAWN BY: LANCE HABECK

CORNER NO. 96
 SECTION 29
 TOWN 19
 RANGE 6



LOCATION
(Indicated by 'X')

SEAL:



DATA SHOWN HERE ON
CERTIFIED CORRECT:

Lance J. Habeck
Registered Land Surveyor

DATE: 4/29/82

BASIS FOR MONUMENT LOCATION

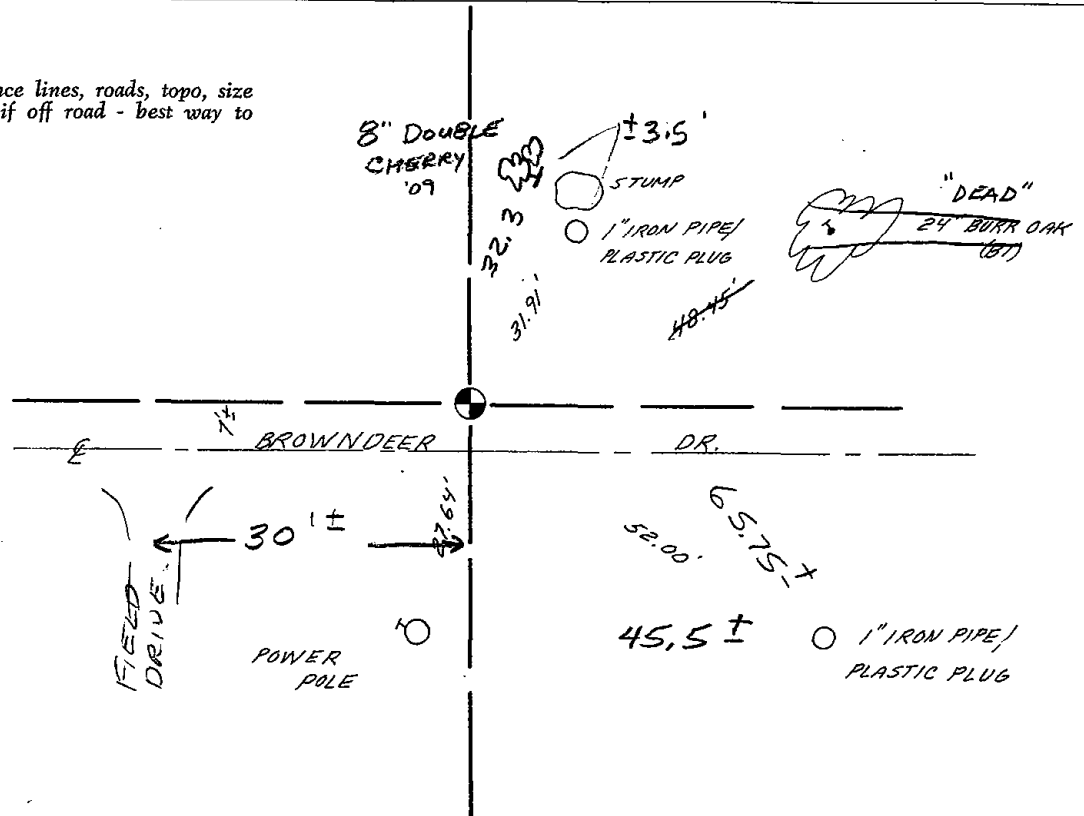
Show info such as: History of corner, with reference to Vol. and pg., dates, surveyor; exact description of monument replaced; if location computed, by taped or EDM traverse; landowner remarks, etc. (Use reverse side if necessary)


This corner was set on line and single proportionate measure from notes by M.C. Smith in Volume 1, Page 12, Adams County Surveyor records. Excavation by backhoe yielded no evidence of the original corner or any resurvey monuments. Also, no original bearing trees were found.

Ok 3-21-84 SS

TIE SKETCH

Show at least four ties, also fence lines, roads, topo, size and type of witness trees' and if off road - best way to arrive at corner.



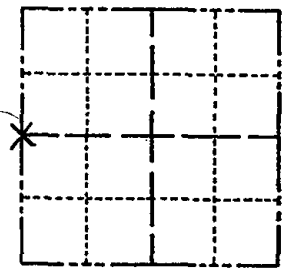


097

Government Land Corner Certificate

Adams County
 TYPE OF MONUMENT: Harrison
 STATE PLANE COORDINATES: N _____
 E _____
 ELEVATION — M.S.L. DATUM: _____
 THETA ANGLE: _____
 FIELD BOOK: File PAGE _____
 DRAWN BY: NJ

CORNER NO. 77
 SECTION 27
 TOWN 19
 RANGE 5



LOCATION
 (Indicated by 'X')

BASIS FOR MONUMENT LOCATION

Show info such as: History of corner, with reference to Vol. and pg., dates, surveyor; exact description of monument replaced; if location computed, by taped or EDM traverse; landowner remarks, etc. (Use reverse side if necessary)

Set monument at the intersection of the westline of the SW $\frac{1}{4}$ (from a survey on file in the County Surveyor's office by S. T. Mullen and the centerline of Browndeer Drive. This location best matched possession and original distances within the section. Excavation was not made due to cut in the road.'

Ok 3-21-84 SS

SEAL:

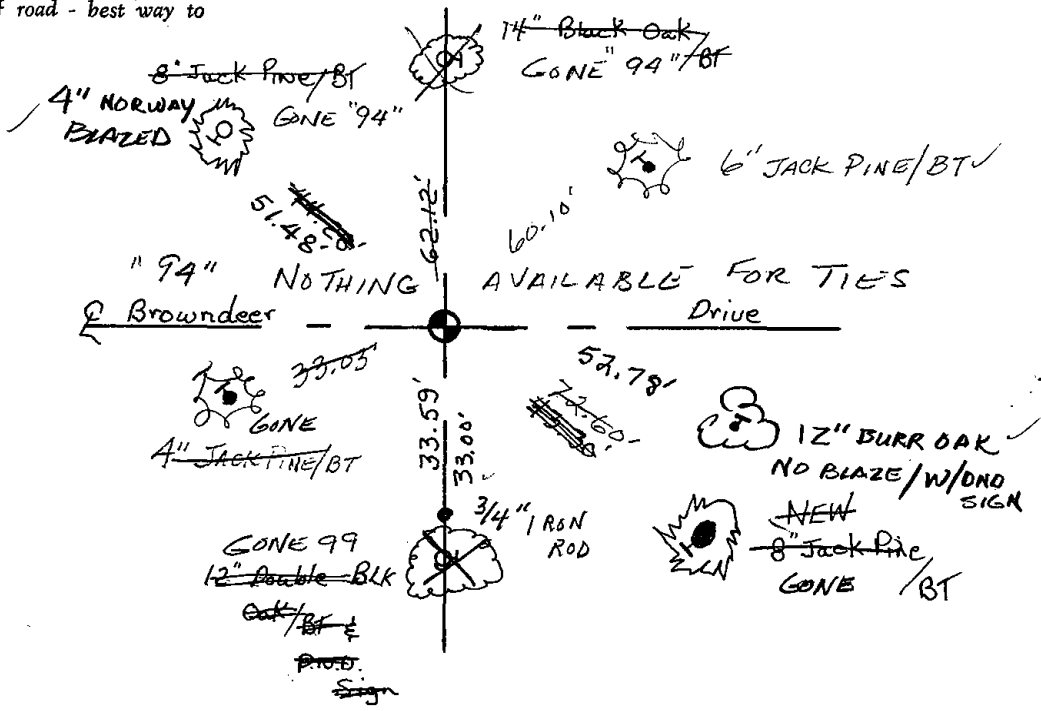


DATA SHOWN HERE ON
 CERTIFIED CORRECT:

Gregory P. Rhinehart
 Registered Land Surveyor
 DATE: Oct. 10, 1979

TIE SKETCH

Show at least four ties, also fence lines, roads, topo, size and type of witness trees and if off road - best way to arrive at corner.





098

ADAMS COUNTY

Survey Monument Record

TYPE OF MONUMENT: 30" HARRISON

STATE PLANE COORDINATES: N _____
E _____

ELEVATION — M.S.L. DATUM: _____

THETA ANGLE: _____

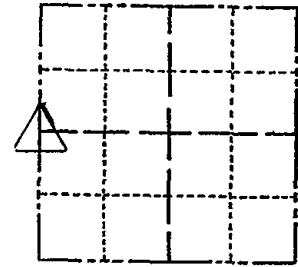
FIELD BOOK: 104 PAGE 105

CORNER NO. 76

SECTION 26

TOWN 19

RANGE 5



LOCATION
(Indicated by 'X')

SEAL:

BASIS FOR MONUMENT LOCATION

(Use reverse side if necessary)

Show info such as: History of corner, with reference to Vol. and pg, dates, surveyor; exact description of monument replaced; if location computed, by taped or EDM traverse; landowner remarks, etc.

Found spike and set monument

November 26, 1971

Sam T. Millen R.L.S. S-981

Cor OK 11-30-78 RN-DA

See the reverse side for the updated map 3-21-84

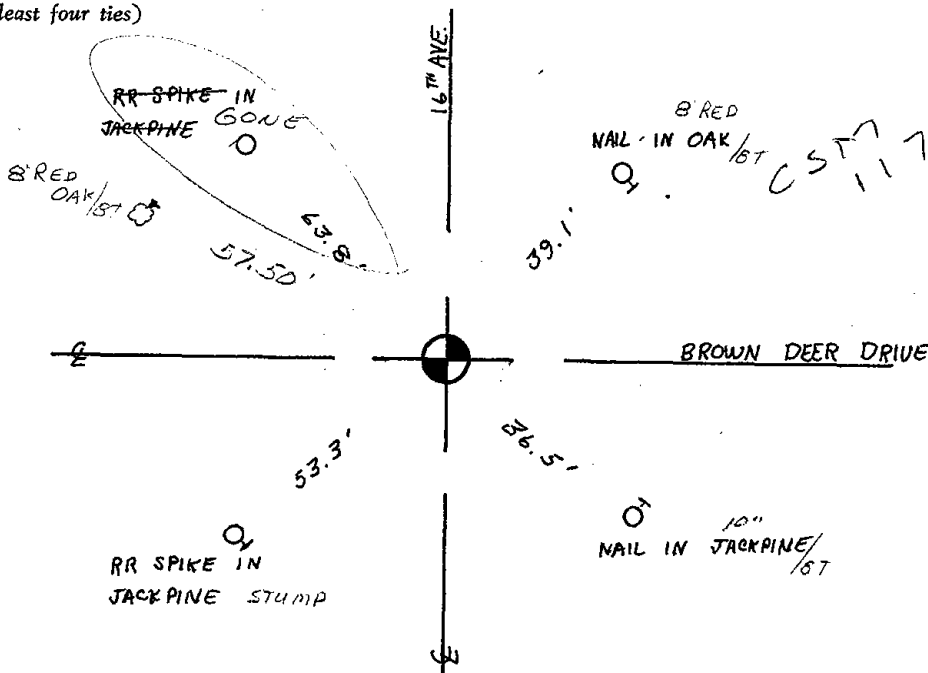
CERTIFIED CORRECT:

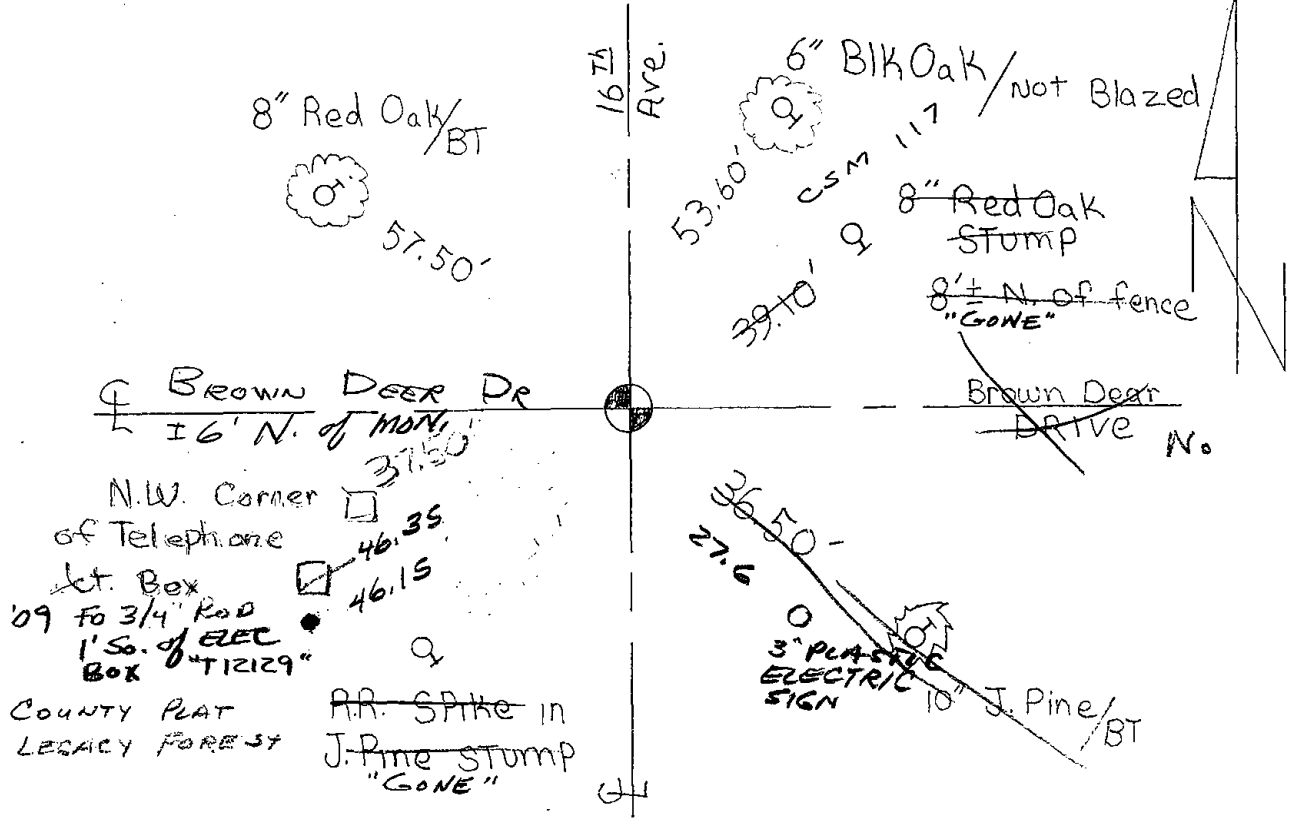
Registered Land Surveyor

DATE: _____

TIE SKETCH

(Show at least four ties)





2 new 3-21-84 SS

- OK 3-23-98 SS
- OK 2-14-94 CR-14
- OK 2-10-98 - JG
- OK 1-25-99 - JG
- OK 1-02-03 - JG

4-6-09
 ADD 6" JACK PINE - NAIL So. SIDE
 IN 70° E 65.45'
 6" JACK PINE - NAIL W. SIDE
 IN 30° E 47.1'



099

ADAMS COUNTY

Survey Monument Record

CORNER NO. 3
SECTION 26
TOWN 19
RANGE 5

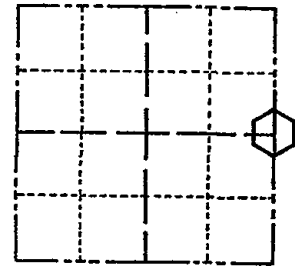
TYPE OF MONUMENT: 11" HARRISON

STATE PLANE COORDINATES: N _____
E _____

ELEVATION -- M.S.L. DATUM: _____

THETA ANGLE: _____

FIELD BOOK: 104 PAGE 35



LOCATION
(Indicated by 'X')

SEAL:

BASIS FOR MONUMENT LOCATION

(Use reverse side if necessary)

Show info such as: History of corner, with reference to Vol. and pg, dates, surveyor; exact description of monument replaced; if location computed, by taped or EDM traverse; landowner remarks, etc.

Found nail and bolt and stone, set 11" monument on top of stone

July 2, 1971.

Sam T. Mullen R.L.S. S-981

Cor OK 11-30-78 RN-DA

OK 4-17-84 SS-DK

CERTIFIED CORRECT:

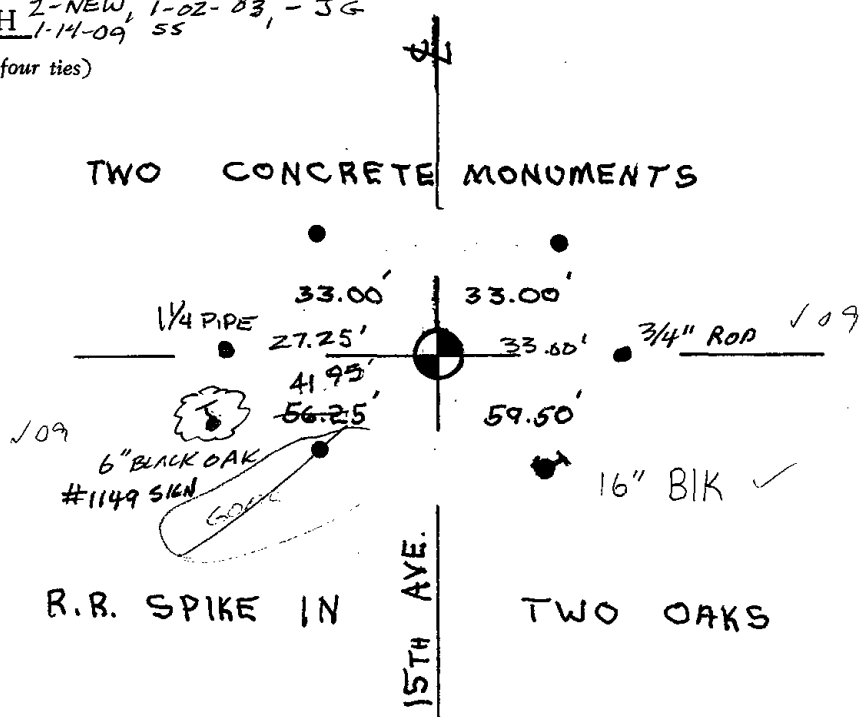
(IN NEW TIE) OK 2-14-94 CR-JG
OK, 2-10-98-JG


Registered Land Surveyor

DATE: _____

TIE SKETCH 2-NEW, 1-02-03, - JG
1-14-09 55

(Show at least four ties)





100

ADAMS COUNTY

Survey Monument Record

CORNER NO. 330
SECTION 25
TOWN 19
RANGE 5

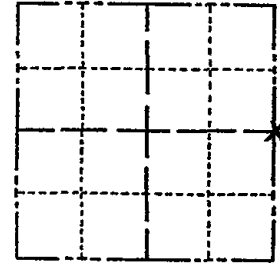
TYPE OF MONUMENT: HARRISON

STATE PLANE COORDINATES: N _____
E _____

ELEVATION — M.S.L. DATUM: _____

THETA ANGLE: _____

FIELD BOOK: 108 PAGE 124



LOCATION
(Indicated by 'X')

SEAL:

BASIS FOR MONUMENT LOCATION

(Use reverse side if necessary)

Show info such as: History of corner, with reference to Vol. and pg, dates, surveyor; exact description of monument replaced; if location computed, by taped or EDM traverse; landowner remarks, etc.

Set by computed coord on a straight line equidistant between section corners.

OK 4-21-84 SS-DK

2 NEW TIES 11-29-88 SS

2 NEW TIES 2-14-94 CR-JG

OK, 12-31-02 - JG

" 4-7-09 SS



CERTIFIED CORRECT:

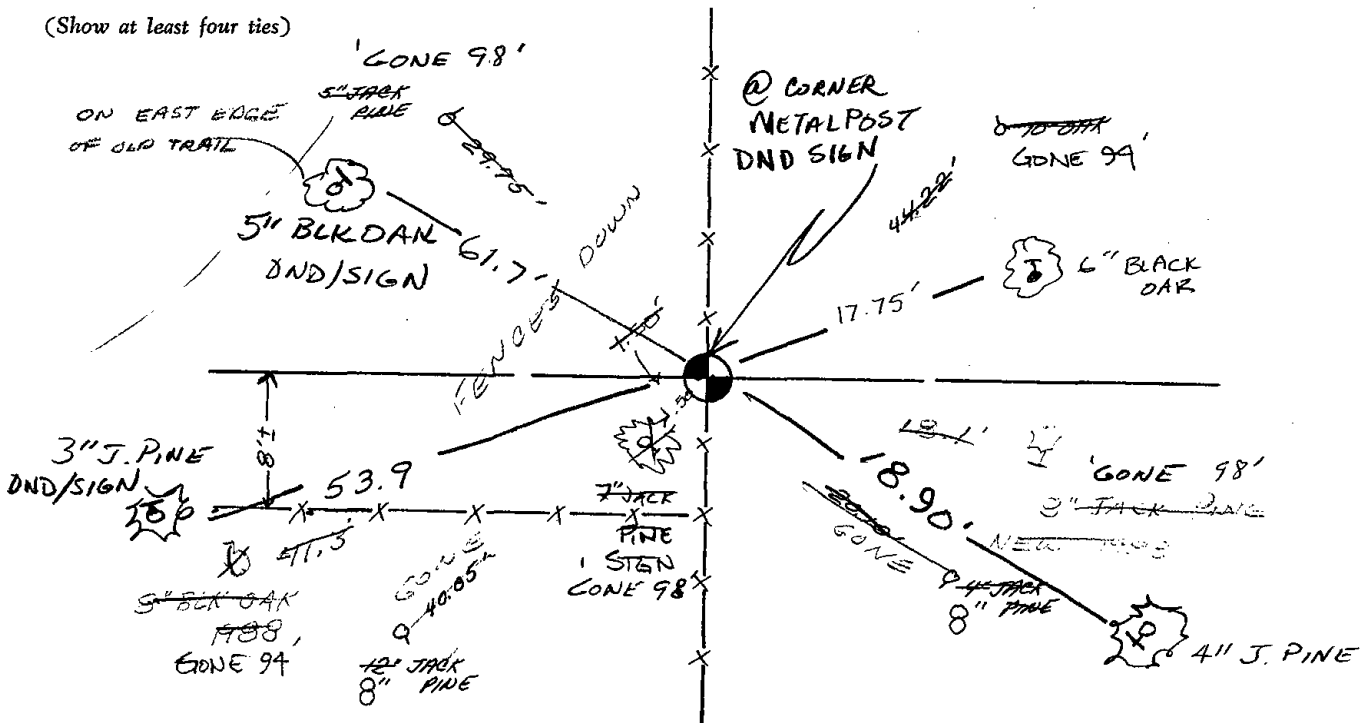
Anthony B. Kiedrowski

Registered Land Surveyor

DATE: July, 1973

TIE SKETCH

(Show at least four ties)





* 1 0 2 A *

102A

Government Land Corner Certificate

Adams County

CORNER NO. 102 A
 SECTION 30
 TOWN 19
 RANGE 5

TYPE OF MONUMENT: 2"x30" I.P. w/cap witness corner

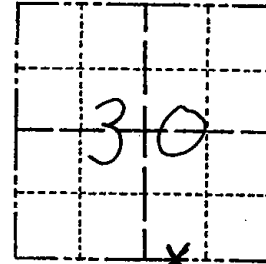
STATE PLANE COORDINATES: N _____
 E _____

ELEVATION — M.S.L. DATUM: _____

THETA ANGLE: _____

FIELD BOOK: 92 PAGE 44

DRAWN BY: TJH



LOCATION
(Indicated by 'X')

BASIS FOR MONUMENT LOCATION

Show info such as: History of corner, with reference to Vol. and pg., dates, surveyor; exact description of monument replaced; if location computed, by taped or EDM traverse; landowner remarks, etc. (Use reverse side if necessary)

This meander corner was set by extending the North line of C.S.M. No. 35 to the end of Buttercup Avenue. S $\frac{1}{4}$ corner of Section 30 could not be set because it falls in the Petenwell Flowage.

Ok 4-2-84 SS-DK

SEAL:



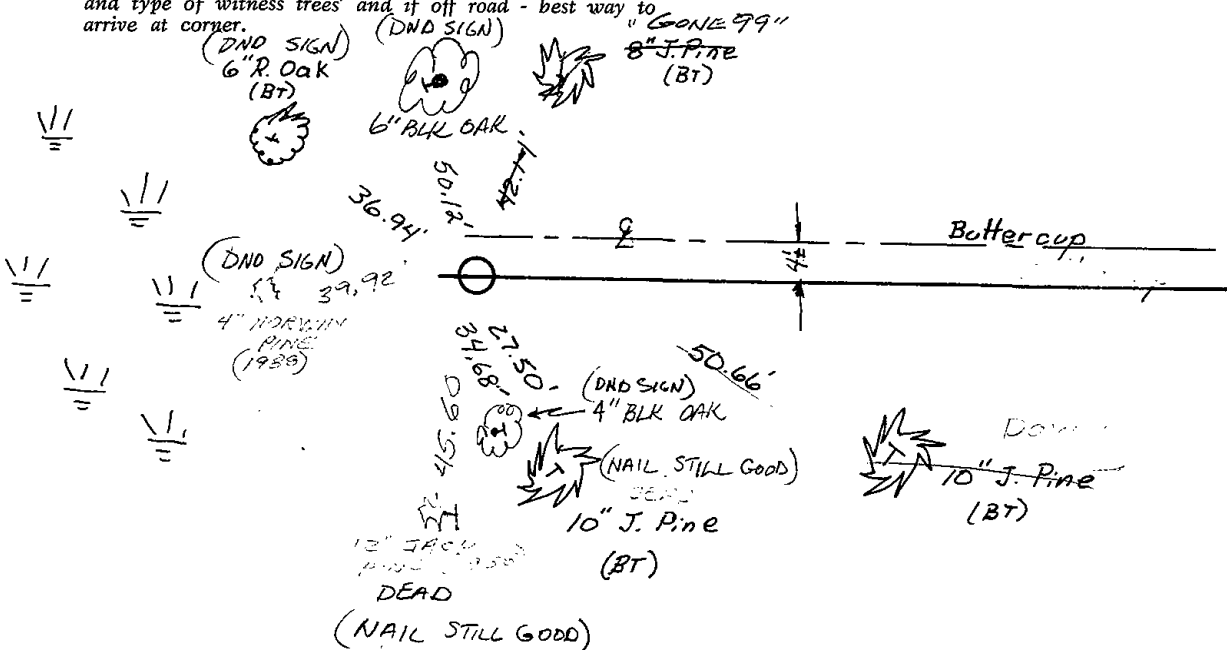
DATA SHOWN HERE ON
CERTIFIED CORRECT:

Lance J. Habeck
Registered Land Surveyor

DATE: 1/5/83

TIE SKETCH

Show at least four ties, also fence lines, roads, topo, size and type of witness trees' and if off road - best way to arrive at corner.





103

ADAMS COUNTY

Survey Monument Record

TYPE OF MONUMENT: 30" HARRISON

STATE PLANE COORDINATES: N _____

E _____

ELEVATION — M.S.L. DATUM: _____

THETA ANGLE: _____

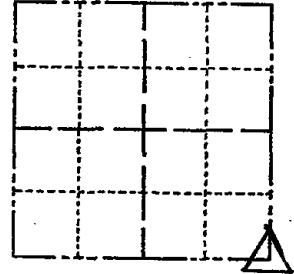
FIELD BOOK: 104 PAGE 93

CORNER NO. 64

SECTION 30

TOWN 19

RANGE 5



LOCATION (Indicated by 'X')

BASIS FOR MONUMENT LOCATION

(Use reverse side if necessary)

Show info such as: History of corner, with reference to Vol. and pg, dates, surveyor; exact description of monument replaced; if location computed, by taped or EDM traverse; landowner remarks, etc.

SEAL:

Found iron pin and set monument

November 17, 1971

Sam T. Millen R.L.S. S-981

OK 3-20-79 RN-SS

Ok 4-2-84 SS-DK

OK 11-29-88 SS

2-11-99 CR-56 OK

2-GONE, 2-NEW TIES - 1-28-99 - JG-JF

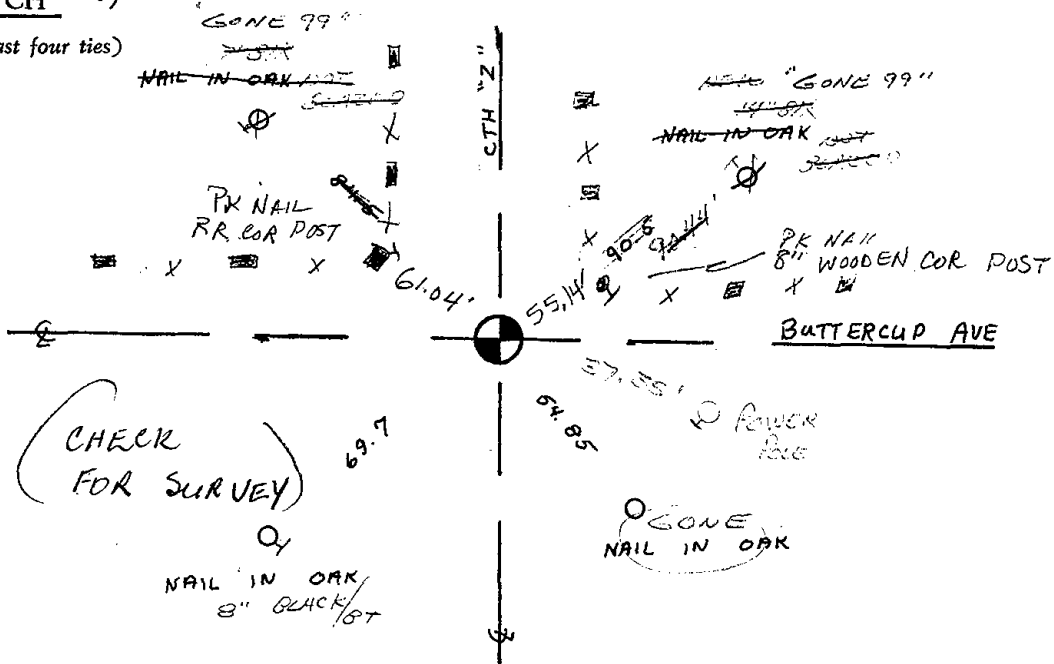
CERTIFIED CORRECT:

Registered Land Surveyor

DATE: _____

TIE SKETCH OK, 12-23-83-56 1-26-09 MS-55

(Show at least four ties)





104

ADAMS COUNTY

Survey Monument Record

TYPE OF MONUMENT: HARRISON MONUMENT

STATE PLANE COORDINATES: N _____

E _____

ELEVATION — M.S.L. DATUM: _____

THETA ANGLE: _____

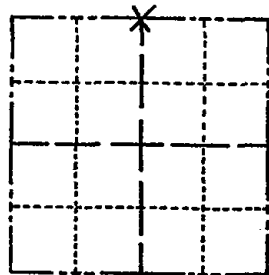
FIELD BOOK: _____ PAGE _____

CORNER NO. 487

SECTION 32

TOWN 19

RANGE 5



LOCATION
(Indicated by 'X')

SEAL:

BASIS FOR MONUMENT LOCATION

(Use reverse side if necessary)

Show info such as: History of corner, with reference to Vol. and pg, dates, surveyor; exact description of monument replaced; if location computed, by taped or EDM traverse; landowner remarks, etc.

Did no excavate for corner evidence because search area fell within cut section of intersection.

Traversed around Section 32 with EDM/transit traverse and set Quarter Corner equidistant and on line between Northeast and Northwest section corners.



CERTIFIED CORRECT:

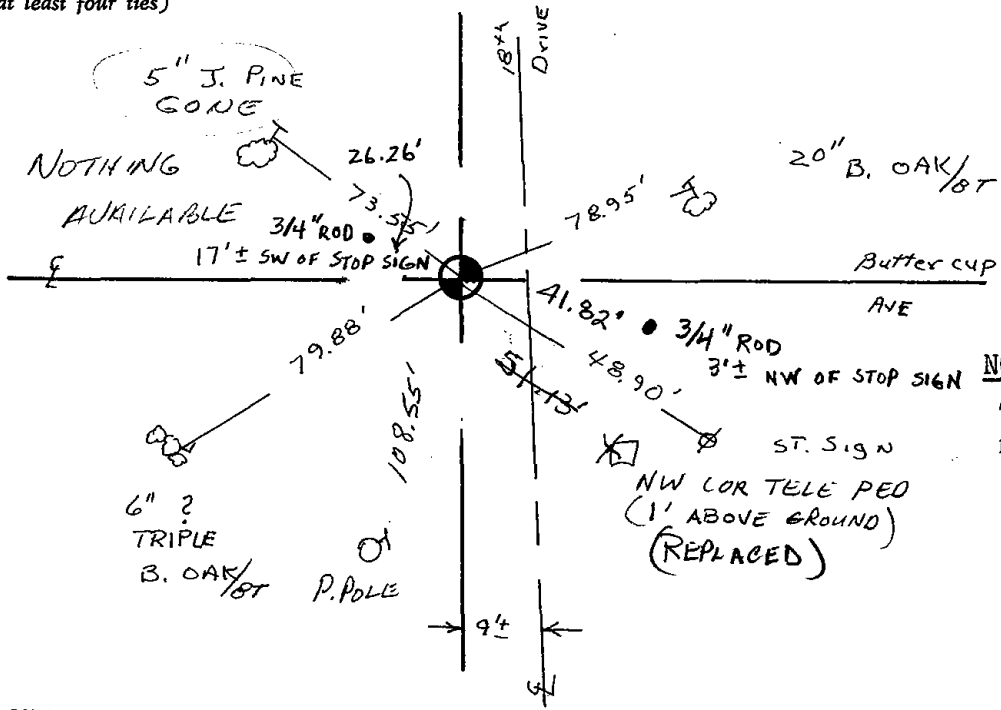
Dale C. Hagen
Registered Land Surveyor

DATE: August 3, 1974

- OK 3-20-79 RU-SS
- OK 3-21-84 SS
- OK 11-22-88 G.R. - J.R.
- OK 2-14-94 CR-JG

TIE SKETCH 2-NEW 12-23-03-JG 01-14-89 SS

(Show at least four ties)



NOTE:

Ties in trees to nail in disc.

ADAMS COUNTY

Survey Monument Record

TYPE OF MONUMENT: HARRISON MONUMENT

STATE PLANE COORDINATES: N _____

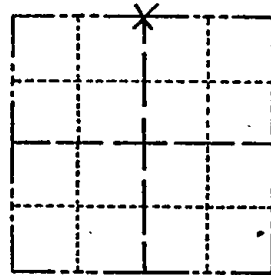
E _____

ELEVATION — M.S.L. DATUM: _____

THETA ANGLE: _____

FIELD BOOK: _____ PAGE _____

CORNER NO. 487
SECTION 32
TOWN 19
RANGE 5



LOCATION
(Indicated by 'X')

SEAL:

BASIS FOR MONUMENT LOCATION

(Use reverse side if necessary)

Show info such as: History of corner, with reference to Vol. and pg, dates, surveyor; exact description of monument replaced; if location computed, by taped or EDM traverse; landowner remarks, etc.

Did no excavate for corner evidence because search area fell within cut section of intersection.

Traversed around Section 32 with EDM/transit traverse and set Quarter Corner equidistant and on line between Northeast and Northwest section corners.



NEWTIES 4-14-00 SH-MC
OK 3-20-79 RM-SS
OK 3-21-84 SS
OK 11-22-88 G.R. -J.R.
OK 2-14-94 CR-JG

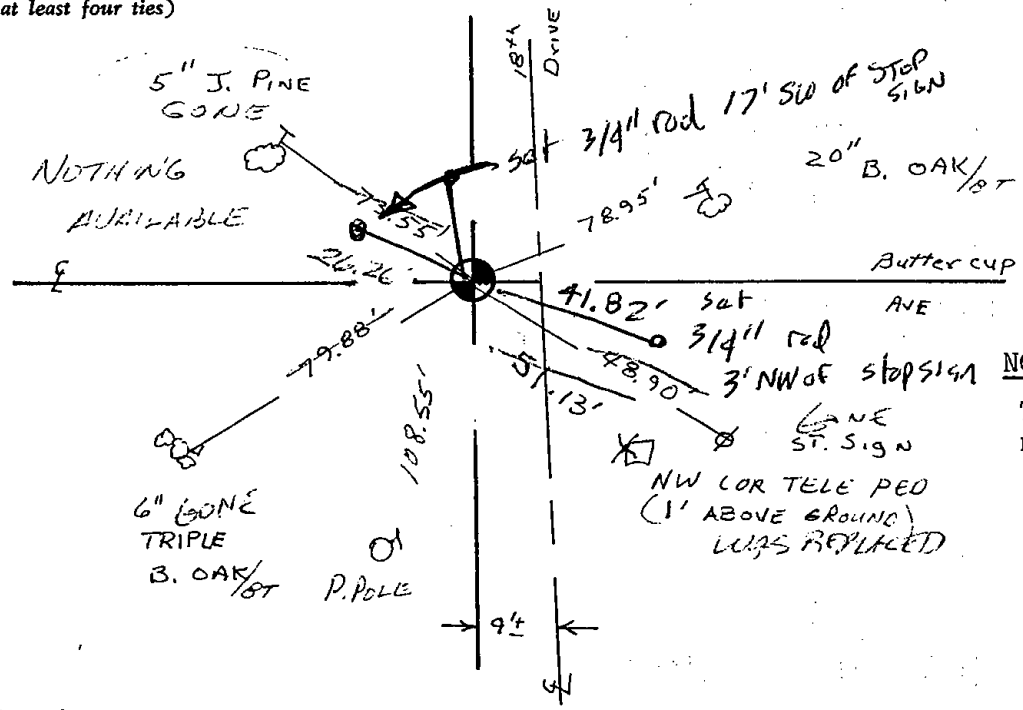
CERTIFIED CORRECT:

Dale C. Hagen
Registered Land Surveyor

DATE: August 3, 1974

TIE SKETCH 2-NEW, 12-23-03-JG

(Show at least four ties)



NOTE:

Ties in trees to nail in disc.





105

ADAMS COUNTY

CORNER NO. 81

Survey Monument Record

SECTION 28

TYPE OF MONUMENT: 30" HARRISON

TOWN 19

STATE PLANE COORDINATES: N _____

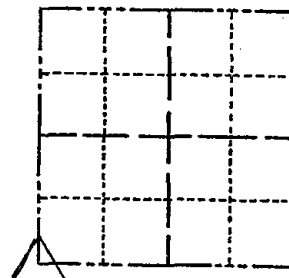
RANGE 5

E _____

ELEVATION — M.S.L. DATUM: _____

THETA ANGLE: _____

FIELD BOOK: 104 PAGE 110



LOCATION
(Indicated by 'X')

SEAL:

BASIS FOR MONUMENT LOCATION

(Use reverse side if necessary)

Show info such as: History of corner, with reference to Vol. and pg, dates, surveyor; exact description of monument replaced; if location computed, by taped or EDM traverse; landowner remarks, etc.

Found RR spike and set monument

November 26, 1971

Sam T. Mullen R.L.S. S-981

Ok 3-21-84 SS
OK 11-22-88 G.R. - J.R.

OK 3-20-79 RR SS
SEE CARLSON 5/14/90 NEXT PAGE
OK 2-14-94 CR-34
OK 1-18-99 - JG
1-GONE, 1-NEW, 12-22-03-JG
1-14-09 OK SS

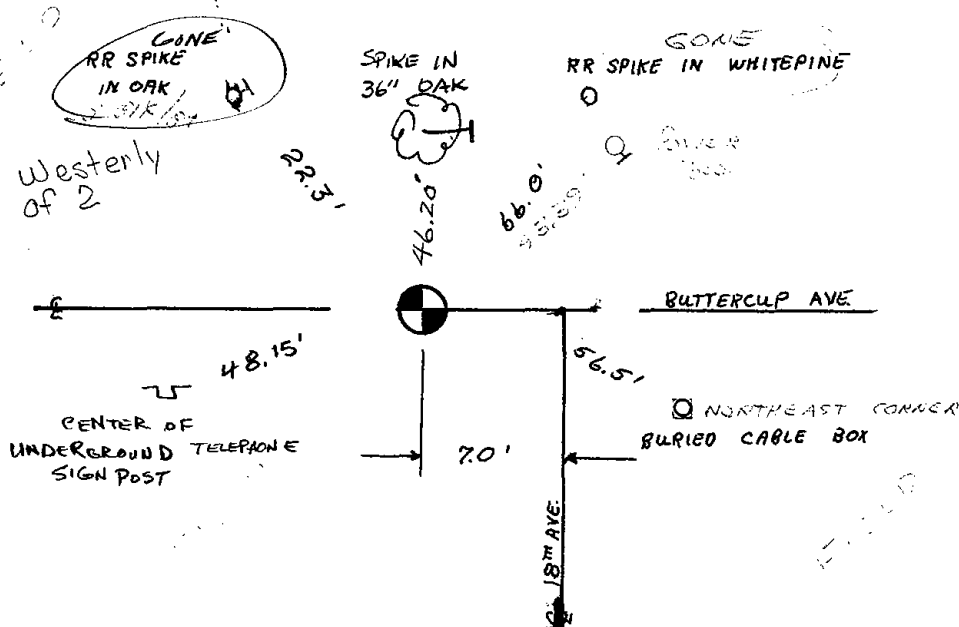
CERTIFIED CORRECT:

Registered Land Surveyor

DATE: _____

TIE SKETCH

(Show at least four ties)



ADAMS COUNTY

Survey Monument Record

TYPE OF MONUMENT: 30" HARRISON

STATE PLANE COORDINATES: N _____

E _____

ELEVATION — M.S.L. DATUM: _____

THETA ANGLE: _____

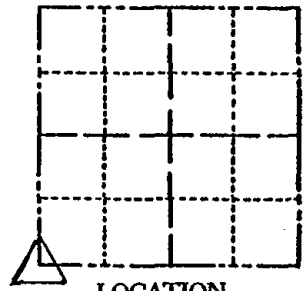
FIELD BOOK: 104 PAGE 110

CORNER NO. 81

SECTION 28

TOWN 19

RANGE 5



LOCATION (Indicated by 'X')

SEAL:

BASIS FOR MONUMENT LOCATION

(Use reverse side if necessary)

Show info such as: History of corner, with reference to Vol. and pg, dates, surveyor; exact description of monument replaced; if location computed, by taped or EDM traverse; landowner remarks, etc.

Found RR spike and set monument

November 26, 1971

Sam T. Mullen R.L.S. S-981

Ok 3-21-84 SS
OK 11-22-88 G.P.-J.R.
OK 2-14-94 CR-JG

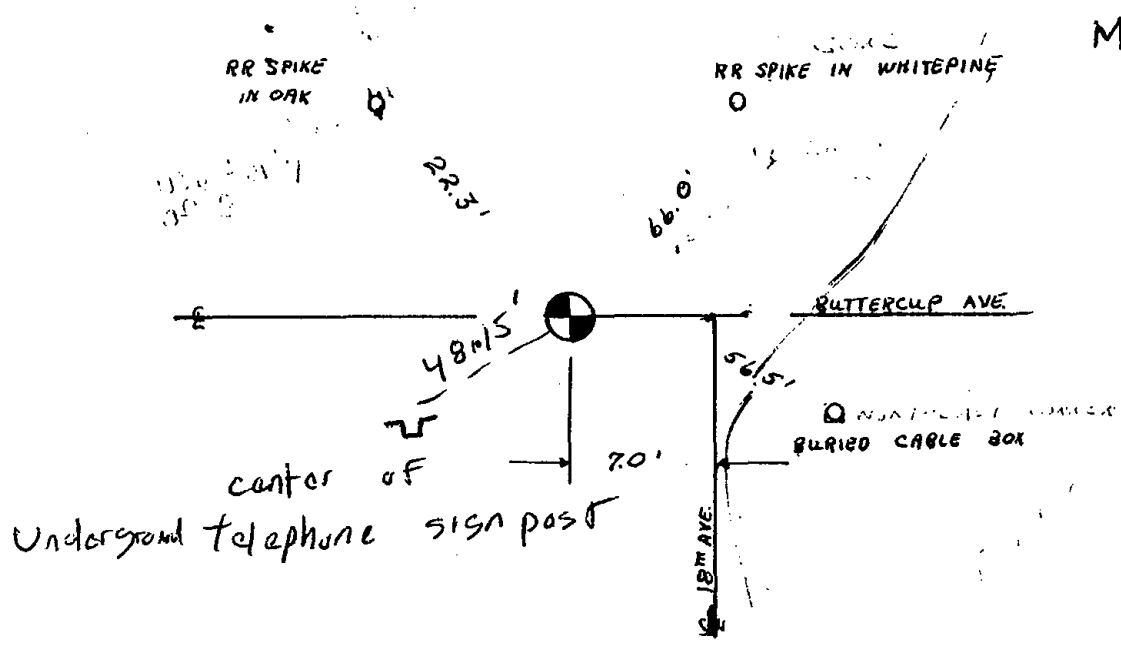
CERTIFIED CORRECT:

Registered Land Surveyor

DATE: _____

TIE SKETCH

(Show at least four ties)



CKD TIES
Mg 14'90
Mark Carlson



106

ADAMS COUNTY

Survey Monument Record

CORNER NO. 80
 SECTION 28
 TOWN 19
 RANGE 5

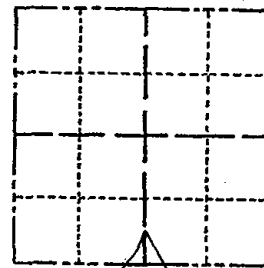
TYPE OF MONUMENT: 30" HARRISON

STATE PLANE COORDINATES: N _____
E _____

ELEVATION — M.S.L. DATUM: _____

THETA ANGLE: _____

FIELD BOOK: 104 PAGE 109



LOCATION
(Indicated by 'X')

SEAL:

BASIS FOR MONUMENT LOCATION

(Use reverse side if necessary)

Show info such as: History of corner, with reference to Vol. and pg, dates, surveyor; exact description of monument replaced; if location computed, by taped or EDM traverse; landowner remarks, etc.

Found 24" iron pipe and set monument

November 26, 1971

Sam T. Mullen R.L.S. S-981

PK nail was found over the harrison in blacktop 3-21-84

CERTIFIED CORRECT:

SS
 OK 11-22-88 GR.-J.R.
 OK 2-14-94 CR-JG
 OK 1-18-99 - JG

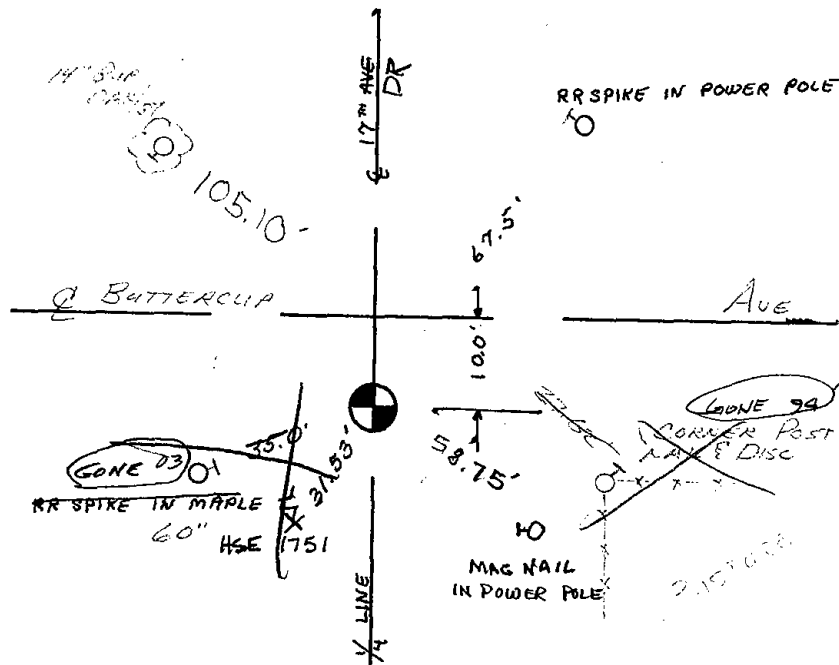
Registered Land Surveyor

DATE: _____

TIE SKETCH

1-GONE, 2-NEW 12-22-03-56
 3 REMAINING TIES 4-06-09 SS

(Show at least four ties)





107

ADAMS COUNTY

Survey Monument Record

TYPE OF MONUMENT: 30" HARRISON

STATE PLANE COORDINATES: N _____

E _____

ELEVATION — M.S.L. DATUM: _____

THETA ANGLE: _____

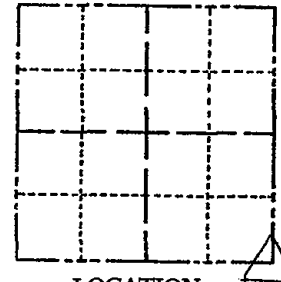
FIELD BOOK: 104 PAGE 108

CORNER NO. 79

SECTION 28

TOWN 19

RANGE 5



LOCATION
(Indicated by 'X')

SEAL:

BASIS FOR MONUMENT LOCATION

(Use reverse side if necessary)

Show info such as: History of corner, with reference to Vol. and pg, dates, surveyor; exact description of monument replaced; if location computed, by taped or EDM traverse; landowner remarks, etc.

Found RR spike and set monument

November 26, 1971

Sam T. Millen R.L.S. S-981

OK 3-20-79 RN-55

OK 3-21-84 SS

OK 11-22-88 G.R.-J.R. (ONE NEWTIE AS SHOWN)

OK 2-14-94 CR-54

OK 1-18-99 - JG

1 GONE, 4 LEFT, 12-23-03-JG

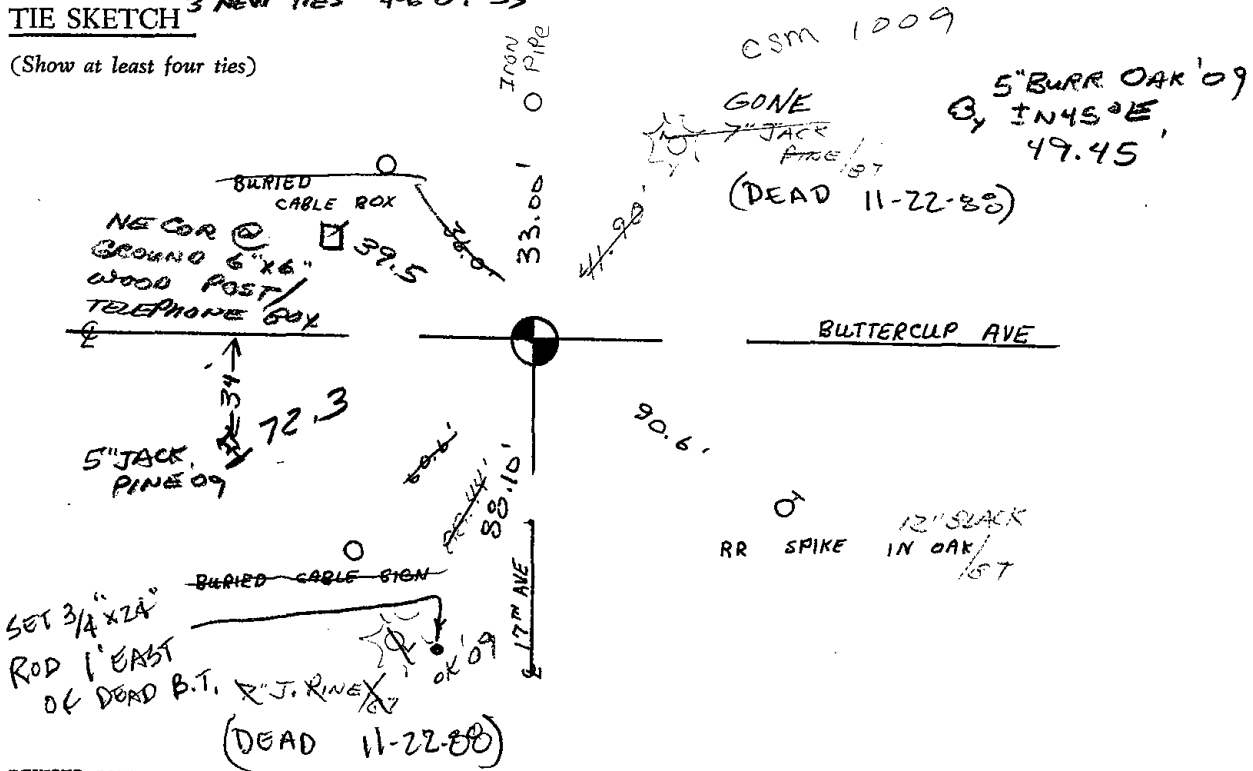
CERTIFIED CORRECT:

Registered Land Surveyor

DATE: _____

TIE SKETCH

(Show at least four ties)





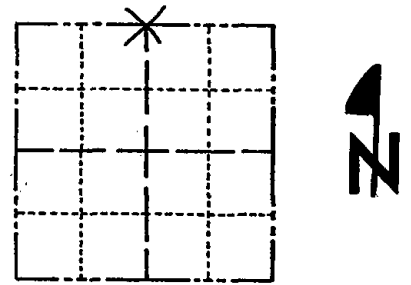
108

Government Land Corner Certificate

SET MAR
4/21/80
RN-SS

CORNER NO. 108
SECTION 34
TOWN 19
RANGE 5

ADAMS County,
TYPE OF MONUMENT: HARRISON STANDARD
STATE PLANE COORDINATES: N _____
E _____
ELEVATION — M.S.L. DATUM: _____
THETA ANGLE: _____
FIELD BOOK: 83 PAGE 42
DRAWN BY: R. NUMBER



LOCATION
(Indicated by 'X')

BASIS FOR MONUMENT LOCATION

Show info such as: History of corner, with reference to Vol. and pg., dates, surveyor; exact description of monument replaced; if location computed, by taped or EDM traverse; landowner remarks, etc. (Use reverse side if necessary)

Set Equidistant and on line between adjacent section corners. ABK excavated with backhoe and found no evidence of any previous monumentation. M. C. Smith indicates a post (identified) in Vol 1 Pg. 181 Adams County Surveyor Record 11/1/1913.

- OK 3-21-84 SS
- OK 11-22-88 G.R.-J.R.
- OK 2-14-94 CR-JG
- OK 1-18-99-JG
- 2-GONE, 3-NEW, 12-23-03-JG

SEAL:



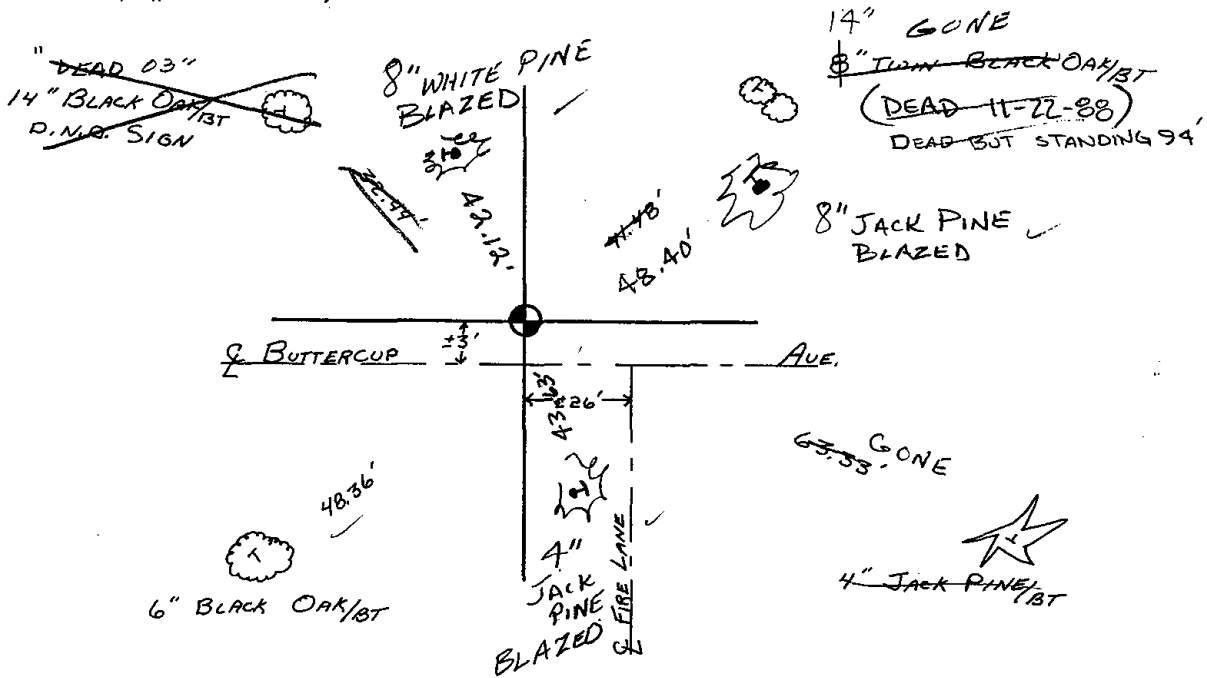
DATA SHOWN HERE ON
CERTIFIED CORRECT:

Gregory P. Rhinehart
Registered Land Surveyor

DATE: 1/8/80

TIE SKETCH

Show at least four ties, also fence lines, roads, topo, size and type of witness trees and if off road - best way to arrive at corner.





109

ADAMS COUNTY

Survey Monument Record

TYPE OF MONUMENT: 30" HARRISON

STATE PLANE COORDINATES: N _____

E _____

ELEVATION — M.S.L. DATUM: _____

THETA ANGLE: _____

FIELD BOOK: 104 PAGE 107

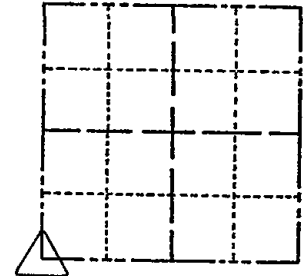
109

CORNER NO. 78

SECTION 26

TOWN 19

RANGE 5



LOCATION (Indicated by 'X')

SEAL:

BASIS FOR MONUMENT LOCATION

(Use reverse side if necessary)

Show info such as: History of corner, with reference to Vol. and pg, dates, surveyor; exact description of monument replaced; if location computed, by taped or EDM traverse; landowner remarks, etc.

Found 1/2" x 12" R-bar and set monument

November 24, 1971

Sam T. Mullen R.L.S. S-981

OK 1-14-09 SS IN NEW TIE
COR OK 11-30-78 RN-DA
OK 3-21-84 SS
OK 11-22-80 G.P.-J.R.
OK 2-14-94 CR-JG
1-GONE, 2-NEW, MON. OK, 2-10-98-JG
1-GONE, 4-LEFT, 1-02-03-JG

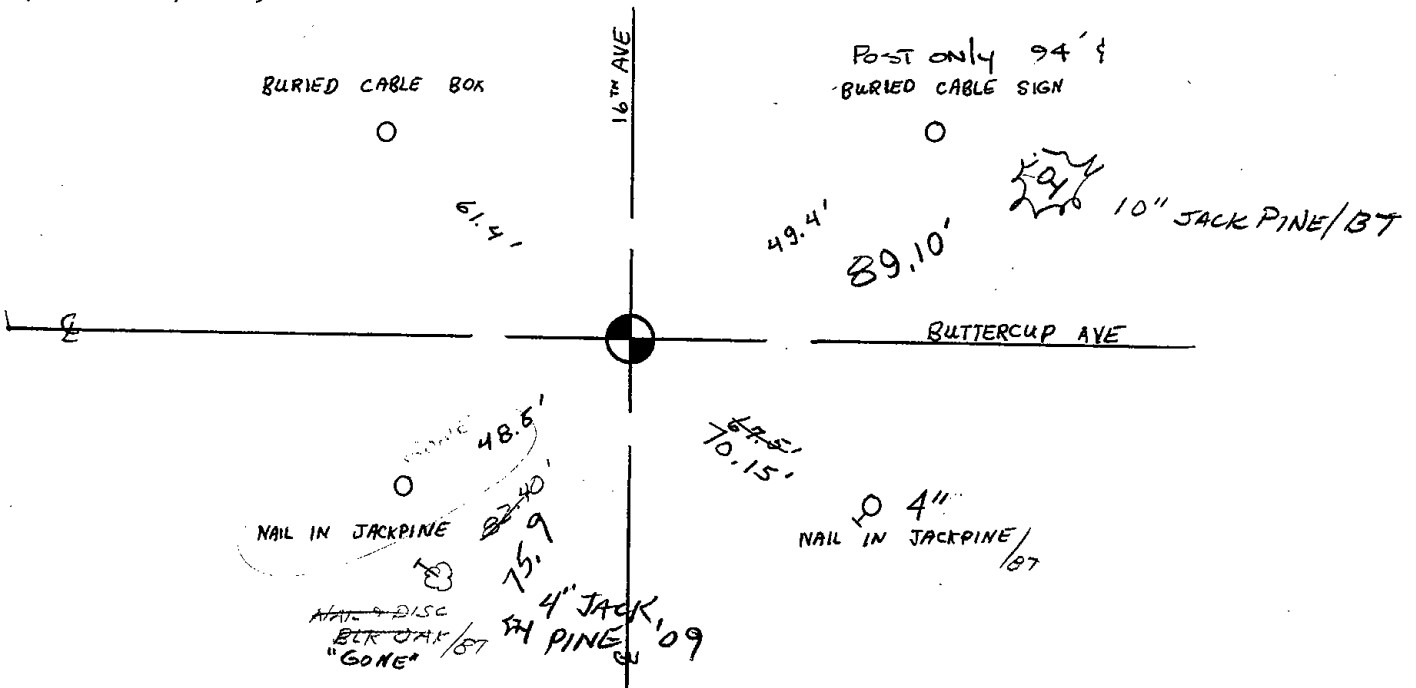
CERTIFIED CORRECT:

Registered Land Surveyor

DATE: _____

TIE SKETCH

(Show at least four ties)





110

ADAMS COUNTY

Survey Monument Record

TYPE OF MONUMENT: 30" HARRISON

STATE PLANE COORDINATES: N _____
E _____

ELEVATION -- M.S.L. DATUM: _____

THETA ANGLE: _____

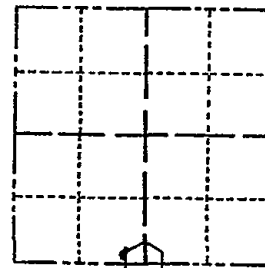
FIELD BOOK: 104 PAGE 53

CORNER NO. 21

SECTION 26

TOWN 19

RANGE 5



LOCATION
(Indicated by 'X')

SEAL:

BASIS FOR MONUMENT LOCATION

(Use reverse side if necessary)

Show info such as: History of corner, with reference to Vol. and pg, dates, surveyor; exact description of monument replaced; if location computed, by taped or EDM traverse; landowner remarks, etc.

Found "PK" nail and set monument

July 14, 1971

Sam T. Mullen R.L.S. S-981

CHK OK 11-30-79 RN-DA

OK 3-21-84 SS

See the reverse side for the revised map

OK 11-22-88 G.R. - J.R.

CERTIFIED CORRECT:

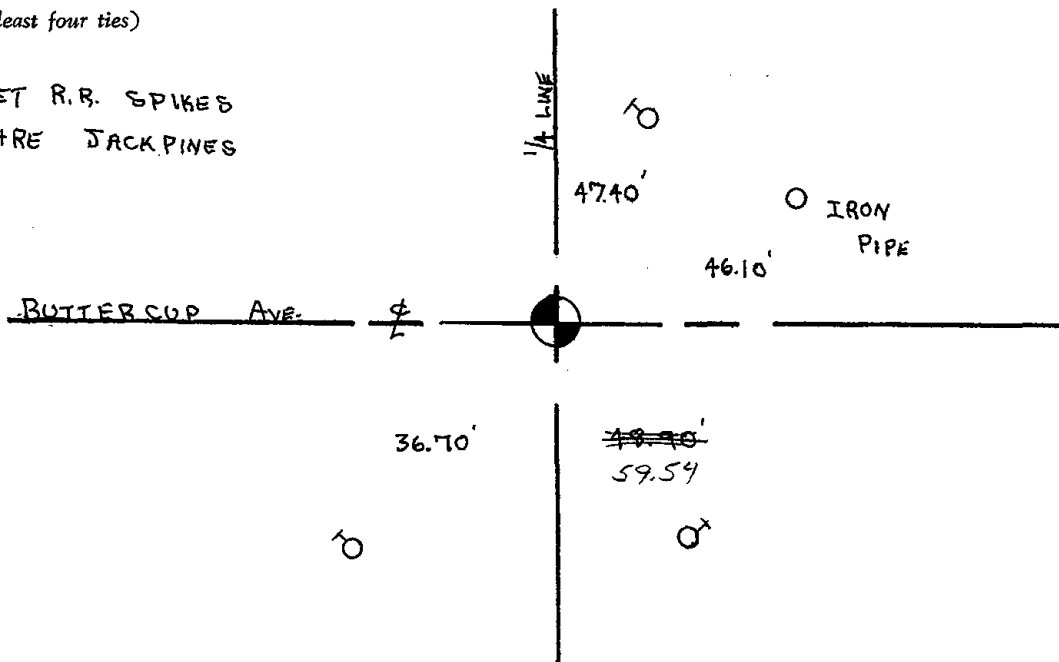
Registered Land Surveyor

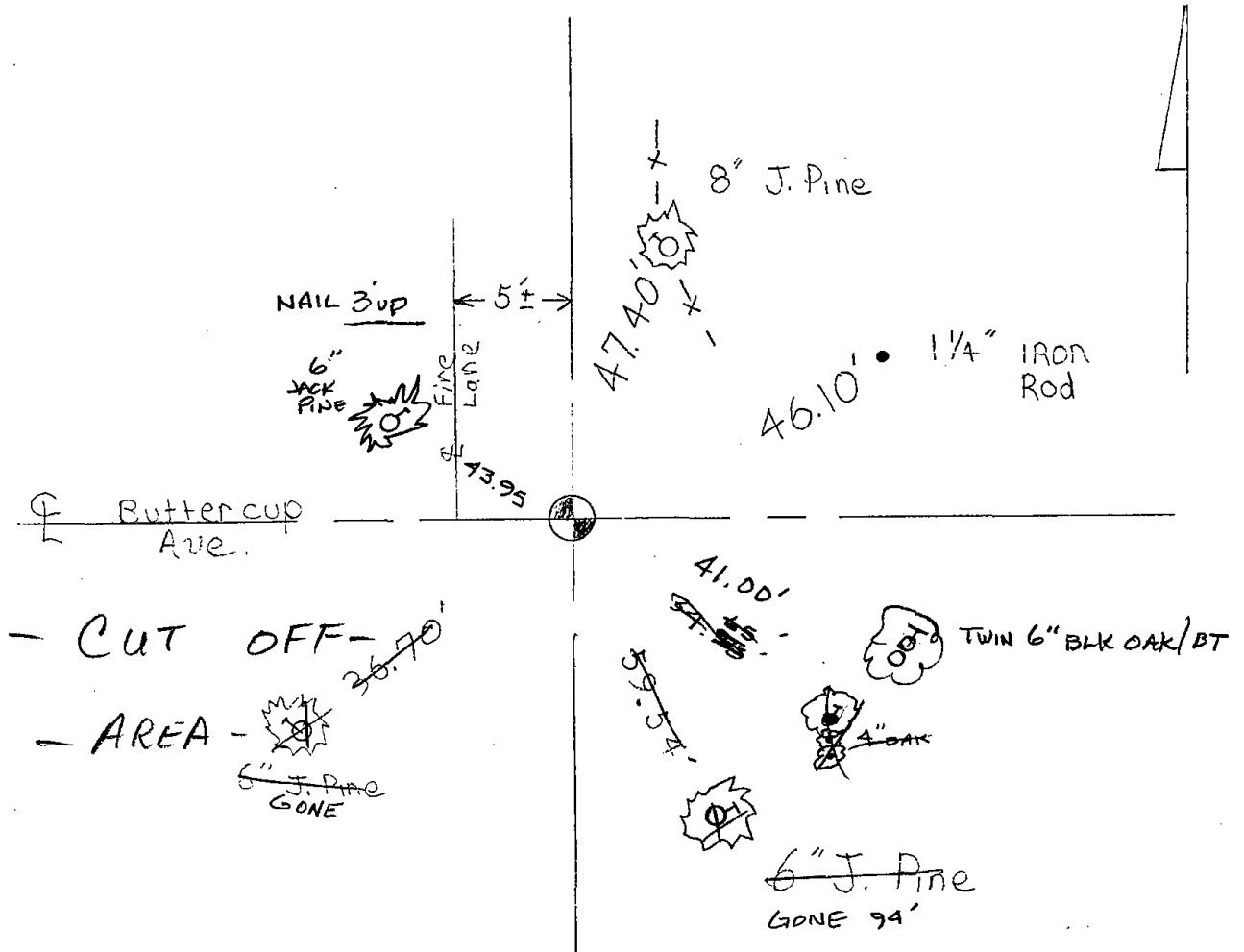
DATE: _____

TIE SKETCH

(Show at least four ties)

SET R.B. SPIKES
THRE JACK PINES





Map was updated on 3-21-84 SS
 2 NEW TIES 2-14-94 CR-JG
 OK, 2-10-98-JG
 2-GONE, 2-NEW, MON. OK, 1-02-03-JG
 1-14-09 SS OK



111

ADAMS COUNTY

Survey Monument Record

TYPE OF MONUMENT: 30" HARRISON

STATE PLANE COORDINATES: N


E

ELEVATION - M.S.L. DATUM:

THETA ANGLE:

FIELD BOOK: 104 PAGE 33

CORNER NO. 1
SECTION 26
TOWN 19
RANGE 5



LOCATION (Indicated by 'X')

SEAL:

BASIS FOR MONUMENT LOCATION

(Use reverse side if necessary)

Show info such as: History of corner, with reference to Vol. and pg, dates, surveyor; exact description of monument replaced; if location computed, by taped or EDM traverse; landowner remarks, etc.

Found two nails and iron pipe on top of each other set monument

July 2, 1971.

Sam T. Millem R.L.S. S-981

OK-1-14-09 SS
COR OK 11-30-79 RN-DA

OK 3-21-84 SS
11-22-88 G.R.-J.R. (1 NEW TIE)

OK 2-14-94 CE-JK

OK 2-10-98 JG

1-60-NE, 2-NEW, MON, OK, 1-02-03-JG

TIE MADE 11-22-88

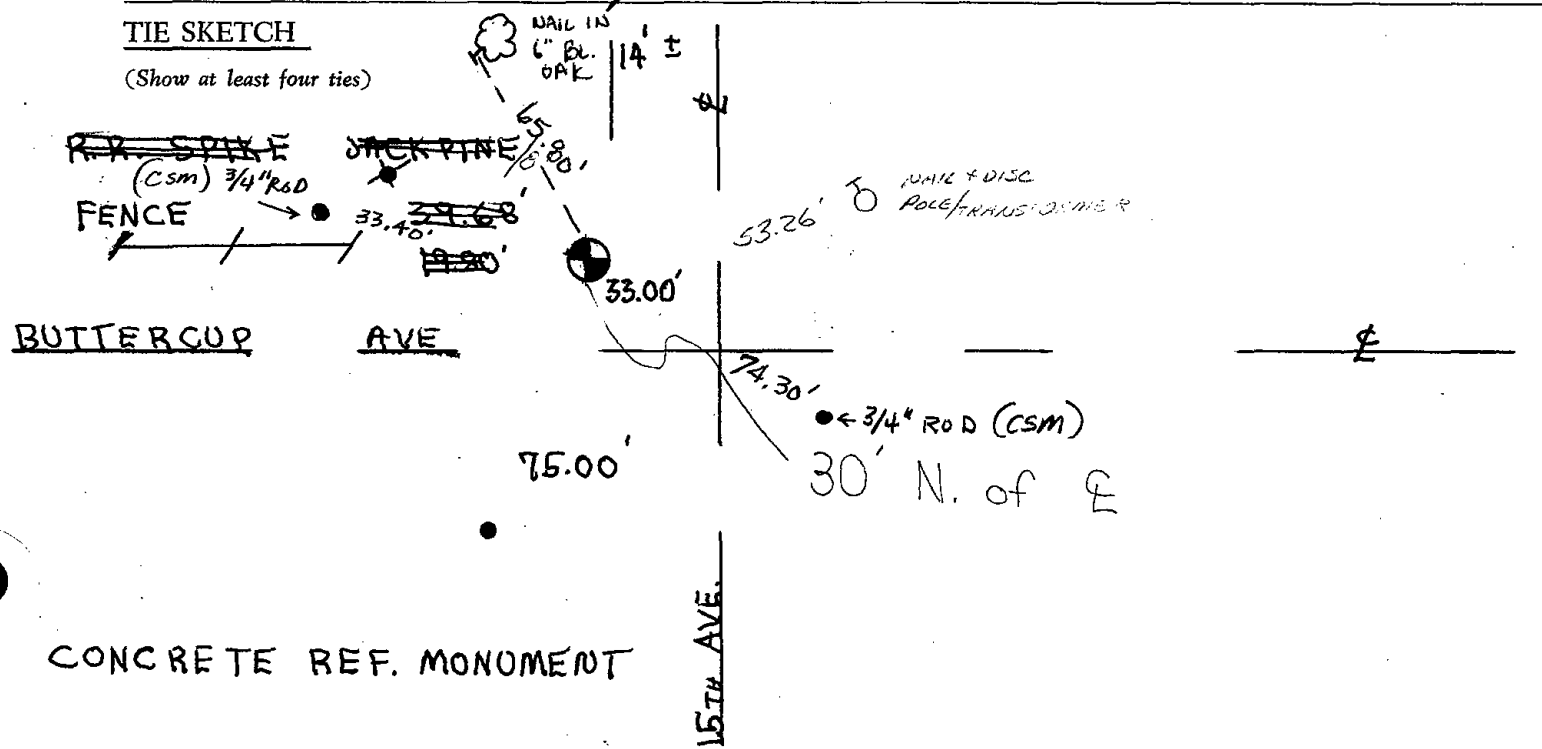
CERTIFIED CORRECT:


Registered Land Surveyor


DATE:

TIE SKETCH

(Show at least four ties)







112

ADAMS COUNTY

Survey Monument Record

TYPE OF MONUMENT: 30" HARRISON

STATE PLANE COORDINATES: N _____

E _____

ELEVATION — M.S.L. DATUM: _____

THETA ANGLE: _____

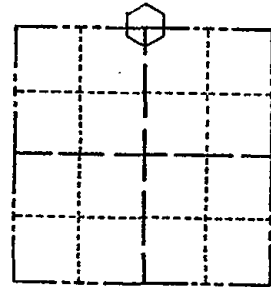
FIELD BOOK: 104 PAGE 52

CORNER NO. 20

SECTION 36

TOWN 19

RANGE 5



LOCATION
(Indicated by 'X')

SEAL:

BASIS FOR MONUMENT LOCATION

(Use reverse side if necessary)

Show info such as: History of corner, with reference to Vol. and pg. dates, surveyor; exact description of monument replaced; if location computed, by taped or EDM traverse; landowner remarks, etc.

Found R.R. spike and set monument

July 14, 1971

Sam T. Mullen R.L.S. S-981

OK 1-14-09 SS
COR OK 11-30-78 RW DA

OK 4-24-84 SS-DK

OK 11-22-88 G.R.-J.R.

OK - 2-14-99 CR-JG

OK, 2-10-98-JG

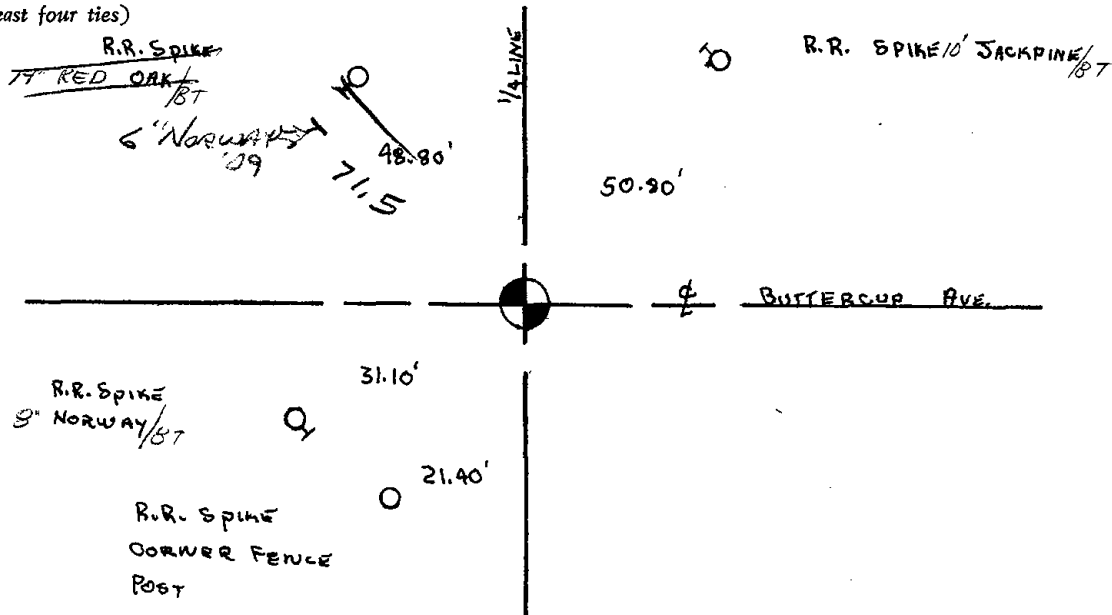
CERTIFIED CORRECT:

Registered Land Surveyor

DATE: _____

TIE SKETCH OK, 12-31-02-JG

(Show at least four ties)





* 1 1 3 *

113

ADAMS COUNTY

Survey Monument Record

TYPE OF MONUMENT: 30" HARRISON

STATE PLANE COORDINATES: N _____

E _____

ELEVATION — M.S.L. DATUM: _____

THETA ANGLE: _____

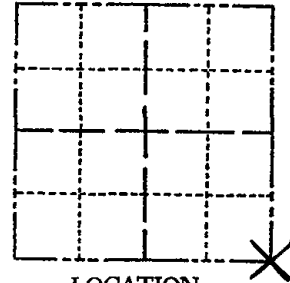
FIELD BOOK: 108 PAGE 103

CORNER NO. 318

SECTION 25

TOWN 19

RANGE 5



LOCATION
(Indicated by 'X')

SEAL:

BASIS FOR MONUMENT LOCATION

(Use reverse side if necessary)

Show info such as: History of corner, with reference to Vol. and pg, dates, surveyor; exact description of monument replaced; if location computed, by taped or EDM traverse; landowner remarks, etc.

Excavated area with backhoe and found a 2"x4"x8" stone with a sleigh shoe alongside. Lowered stone and shoe and put Harrison monument on top. Witnessed by R. Wennerstrom.

Stone set by G.W. Severns Oct. 2, 1935 per notes found in Wood county records. (Severns was Wood Co. Surveyor)



1-14-09 SS
COK OK 11-30-78 RN-DA

Ok 4-24-84 SS-DK
OK 11-22-88 GR-JR.
OK 2-14-94 CR-JG
OK, 2-11-98 - JG
1-GONE, 2-NEW, mon OK, 12-31-02 - JG

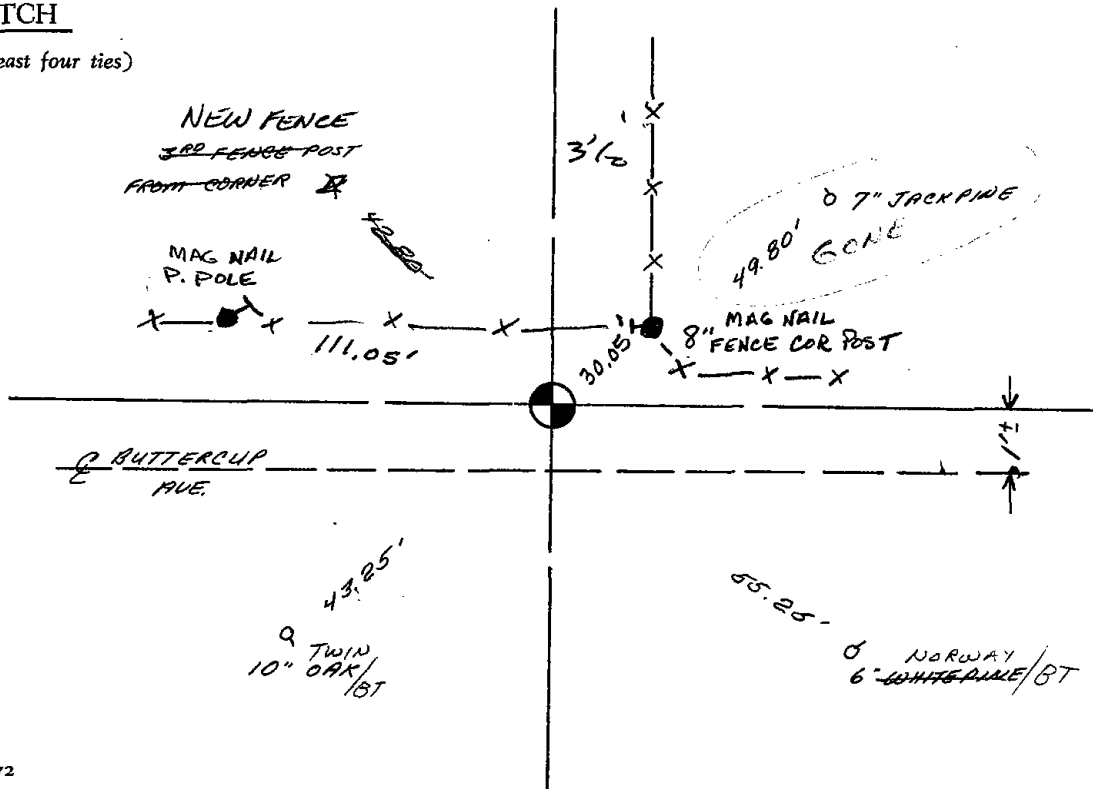
CERTIFIED CORRECT:


Anthony B. Kiedrowski
Registered Land Surveyor

DATE: 12-19-73

TIE SKETCH

(Show at least four ties)





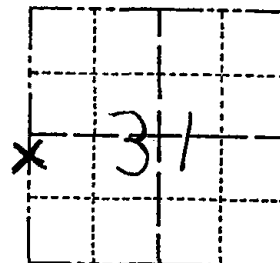
* 1 1 4 A *

114A

Government Land Corner Certificate

Adams County
 TYPE OF MONUMENT: 2"x30" I.P. w/ cap witness corner
 STATE PLANE COORDINATES: N _____
 E _____
 ELEVATION — M.S.L. DATUM: _____
 THETA ANGLE: _____
 FIELD BOOK: 92 PAGE 137
 DRAWN BY: TJH

CORNER NO. 114
 SECTION 31
 TOWN 19
 RANGE 5



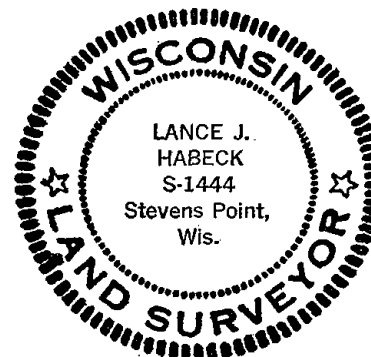
BASIS FOR MONUMENT LOCATION

Show info such as: History of corner, with reference to Vol. and pg., dates, surveyor; exact description of monument replaced; if location computed, by taped or EDM traverse; landowner remarks, etc. (Use reverse side if necessary)

This meander corner was set by extending the North line of Section 31 the original distance and putting this meander corner on line between the theoretical NW corner and the SW corner of this Section. The $W\frac{1}{4}$ corner falls in Petenwell Flowage.

Ok 4-24-84 SS-DK

SEAL:



DATA SHOWN HERE ON CERTIFIED CORRECT:

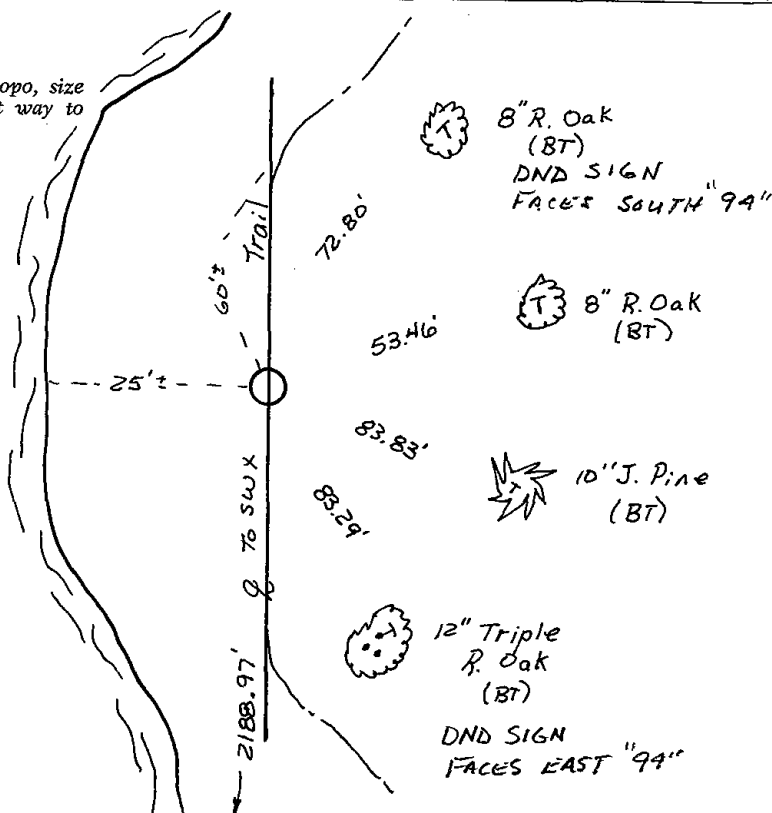
Lance J. Habeck
 Registered Land Surveyor


DATE: 1/5/83

TIE SKETCH

Show at least four ties, also fence lines, roads, topo, size and type of witness trees and if off road - best way to arrive at corner.

Petenwell
 Lake





* 1 1 5 *

115

ADAMS COUNTY

Survey Monument Record

TYPE OF MONUMENT: HARRISON MONUMENT

STATE PLANE COORDINATES: N _____

E _____

ELEVATION — M.S.L. DATUM: _____

THETA ANGLE: _____

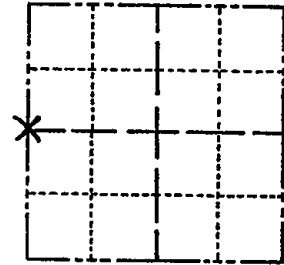
FIELD BOOK: _____ PAGE _____

CORNER NO. 492

SECTION 32

TOWN 19

RANGE 5



LOCATION
(Indicated by 'X')

SEAL:



BASIS FOR MONUMENT LOCATION

(Use reverse side if necessary)

Show info such as: History of corner, with reference to Vol. and pg, dates, surveyor; exact description of monument replaced; if location computed, by taped or EDM traverse; landowner remarks, etc.

Ran EDM/transit traverse around Section 32, and search area fell within a cut section in County Trunk Highway Z, so no attempt was made to excavate in search of evidence.

Set Quarter Corner equidistant and on line between Northwest and Southwest section corners.

OK 2-19-94 CR - JG
OK 3-20-79 AN - SS

CERTIFIED CORRECT:

Dale C. Hagen
Registered Land Surveyor

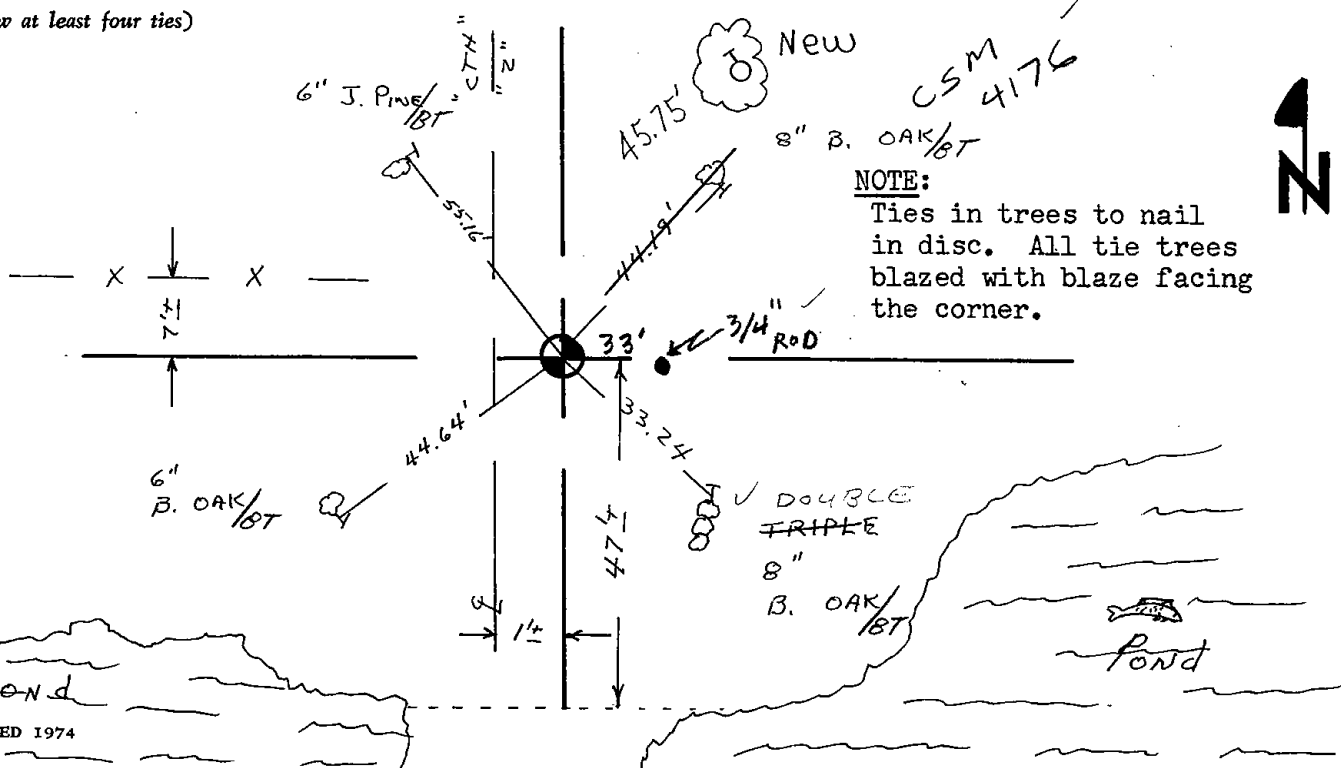
DATE: August 3, 1974

1 new tie 4-2-84 DK-SS
OK 11-28-85 SS
OK 1-25-99 - JG

TIE SKETCH

1-NEW, 12-23-03-JG
1-26-09 MS-SS

(Show at least four ties)



NOTE:

Ties in trees to nail in disc. All tie trees blazed with blaze facing the corner.



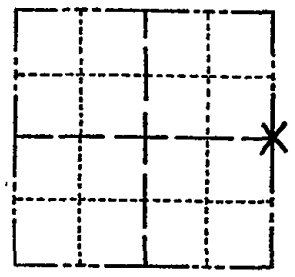
116

ADAMS COUNTY

Survey Monument Record

TYPE OF MONUMENT: HARRISON MONUMENT
STATE PLANE COORDINATES: N
E
ELEVATION - M.S.L. DATUM:
THETA ANGLE:
FIELD BOOK: PAGE

CORNER NO. 488
SECTION 32
TOWN 19
RANGE 5



LOCATION (Indicated by 'X')

SEAL:

BASIS FOR MONUMENT LOCATION

(Use reverse side if necessary)

Show info such as: History of corner, with reference to Vol. and pg, dates, surveyor; exact description of monument replaced; if location computed, by taped or EDM traverse; landowner remarks, etc.

Excavated with backhoe, but found no evidence as to the location of the corner or any of its accessories.

Traversed around Section 32 with EDM/transit traverse, and set Quarter corner equidistant and on line between Northeast and Southeast Section corners.

- 1 NEW TIE 4-6-09 SS
OK 1-18-99 JG
OK 2-14-94 CR-JG
OK 3-20-79 RN-SS
OK 3-21-84 SS
2 NEW TIES 7-7-89 MK-SS
OK 4-14-90 MARK CARLSON

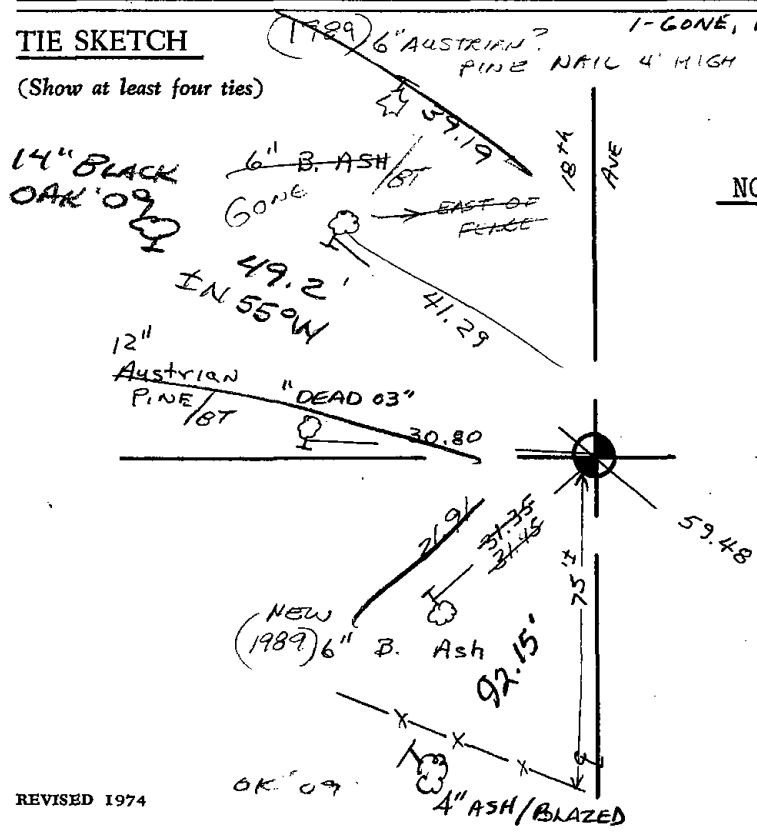


CERTIFIED CORRECT:

Dale C. Hagen
Registered Land Surveyor
DATE: August 3, 1974

TIE SKETCH

(Show at least four ties)



NOTE:

Ties in trees to nail in disc.



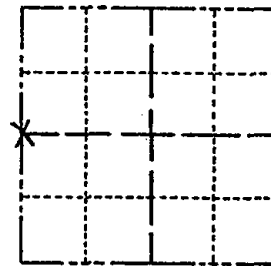


117

Government Land Corner Certificate

Adams County
 TYPE OF MONUMENT: HARRISON
 STATE PLANE COORDINATES: N _____
 E _____
 ELEVATION — M.S.L. DATUM: _____
 THETA ANGLE: _____
 FIELD BOOK: 74 PAGE 120
 DRAWN BY: N.J.

CORNER NO. 117
 SECTION 34
 TOWN 19
 RANGE 5



LOCATION
(Indicated by 'X')

BASIS FOR MONUMENT LOCATION

Show info such as: History of corner, with reference to Vol. and pg., dates, surveyor; exact description of monument replaced; if location computed, by taped or EDM traverse; landowner remarks, etc. (Use reverse side if necessary)

No resurveys of record. No visible possession lines. Road is curvy. Set corner on line and equidistant between section corners, by computed traverse.

Ok 3-21-84 SS

SEAL:



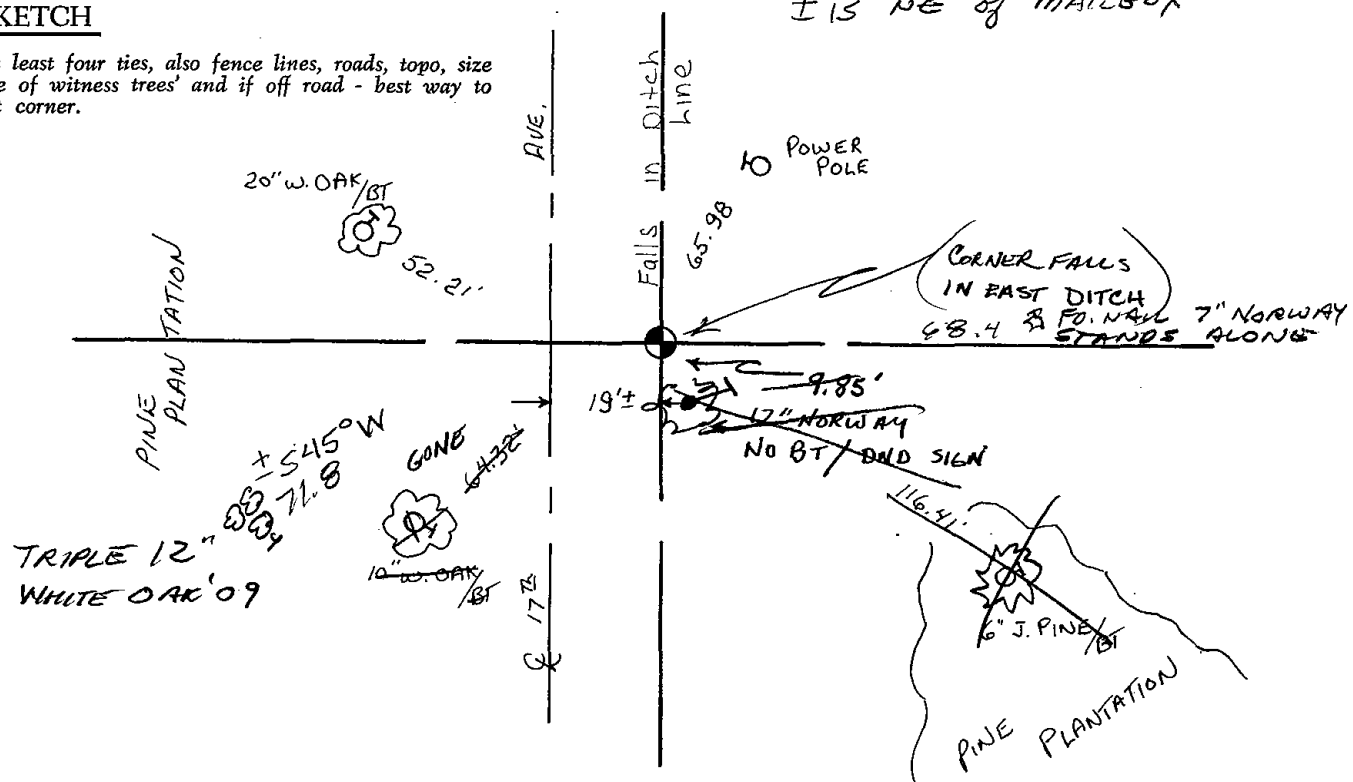
DATA SHOWN HERE ON CERTIFIED CORRECT:

Anthony B. Kiedrowski
Registered Land Surveyor

DATE: 11/2/79

TIE SKETCH

Show at least four ties, also fence lines, roads, topo, size and type of witness trees' and if off road - best way to arrive at corner.



± 15' NE of MAILBOX



* 1 1 8 *

118

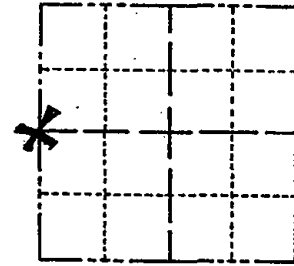
Government Land Corner Certificate

HAR. SET
4/23/80
RM-SS

RR 5

ADAMS County
 TYPE OF MONUMENT: HARRISON STANDARD
 STATE PLANE COORDINATES: N _____ E _____
 ELEVATION — M.S.L. DATUM: _____
 THETA ANGLE: _____
 FIELD BOOK: 83 PAGE 60
 DRAWN BY: G. RHINEHART

CORNER NO. 118
 SECTION 35
 TOWN 19
 RANGE 5



LOCATION
(Indicated by 'X')

SEAL:



DATA SHOWN HERE ON
CERTIFIED CORRECT:

Gregory P. Rhinehart
Registered Land Surveyor

DATE: 1/21/80

BASIS FOR MONUMENT LOCATION

Show info such as: History of corner, with reference to Vol. and pg., dates, surveyor; exact description of monument replaced; if location computed, by taped or EDM traverse; landowner remarks, etc. (Use reverse side if necessary)

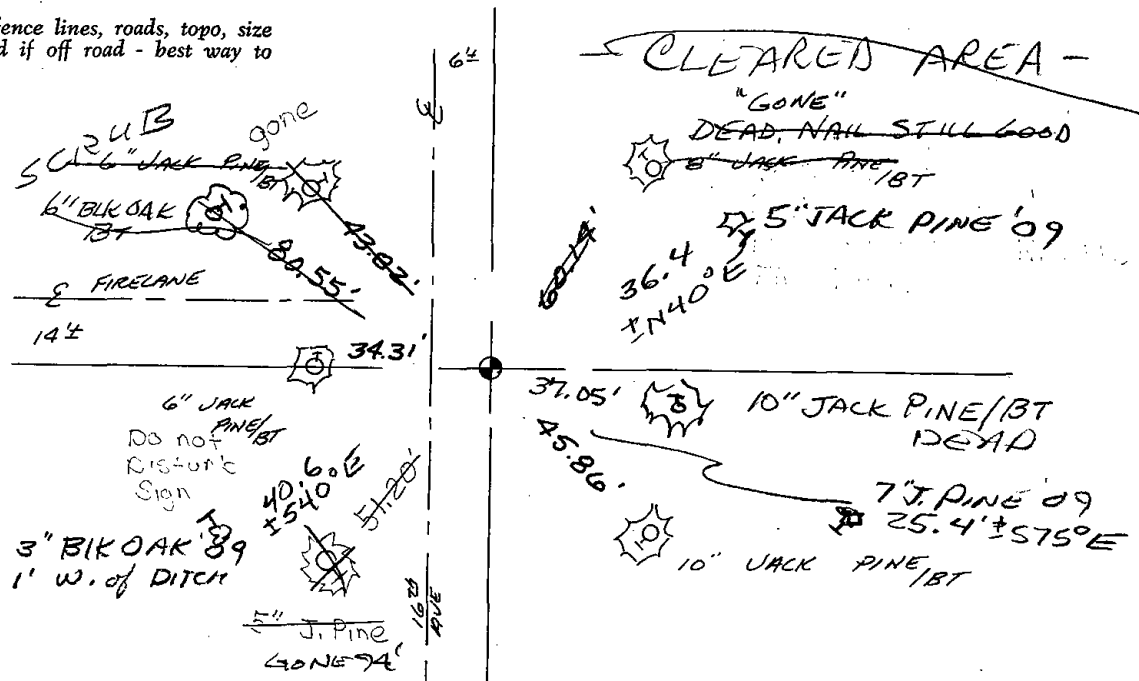
Set corner equidistant and on line between adjacent section corners. No evidence of any previous monumentation was found while excavating with backhoe. No record of any monumentation subsequent to the original was found.

- 1 new 3-21-84 SS
- OK 11-22-88 G.R.-J.R.
- OK 2-14-94 CR-JG
- 2-NEW, MON. OK, 2-10-98-JG
- 1-GONE, 4-LEFT, 1-02-03-JG

3 NEW TIES 4-6-09-SS

TIE SKETCH

Show at least four ties, also fence lines, roads, topo, size and type of witness trees' and if off road - best way to arrive at corner.





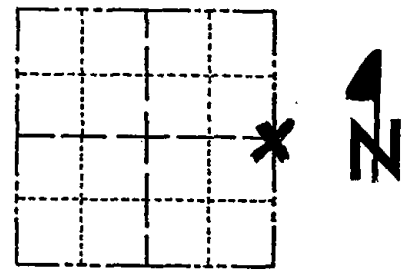
119

Government Land Corner Certificate

SET HDR
4/21/80
P. 11-22

CORNER NO. 119
SECTION 35
TOWN 19
RANGE 5

Adams County
TYPE OF MONUMENT: HARRISON STANDARD *Temp (K) to be replaced*
STATE PLANE COORDINATES: N _____ E _____
ELEVATION — M.S.L. DATUM: _____
THETA ANGLE: _____
FIELD BOOK: 83 PAGE 5B
DRAWN BY: G. RHINEHART



LOCATION
(Indicated by 'X')

BASIS FOR MONUMENT LOCATION

Show info such as: History of corner, with reference to Vol. and pg., dates, surveyor; exact description of monument replaced; if location computed, by taped or EDM traverse; landowner remarks, etc. (Use reverse side if necessary)

Set monument equidistant and on line between adjacent section corners. Excavation with backhoe yielded no evidence of any previous monumentation. No evidence of bearing trees on file by M. C. Smith could be found.

SEAL:



DATA SHOWN HEREON
CERTIFIED CORRECT:

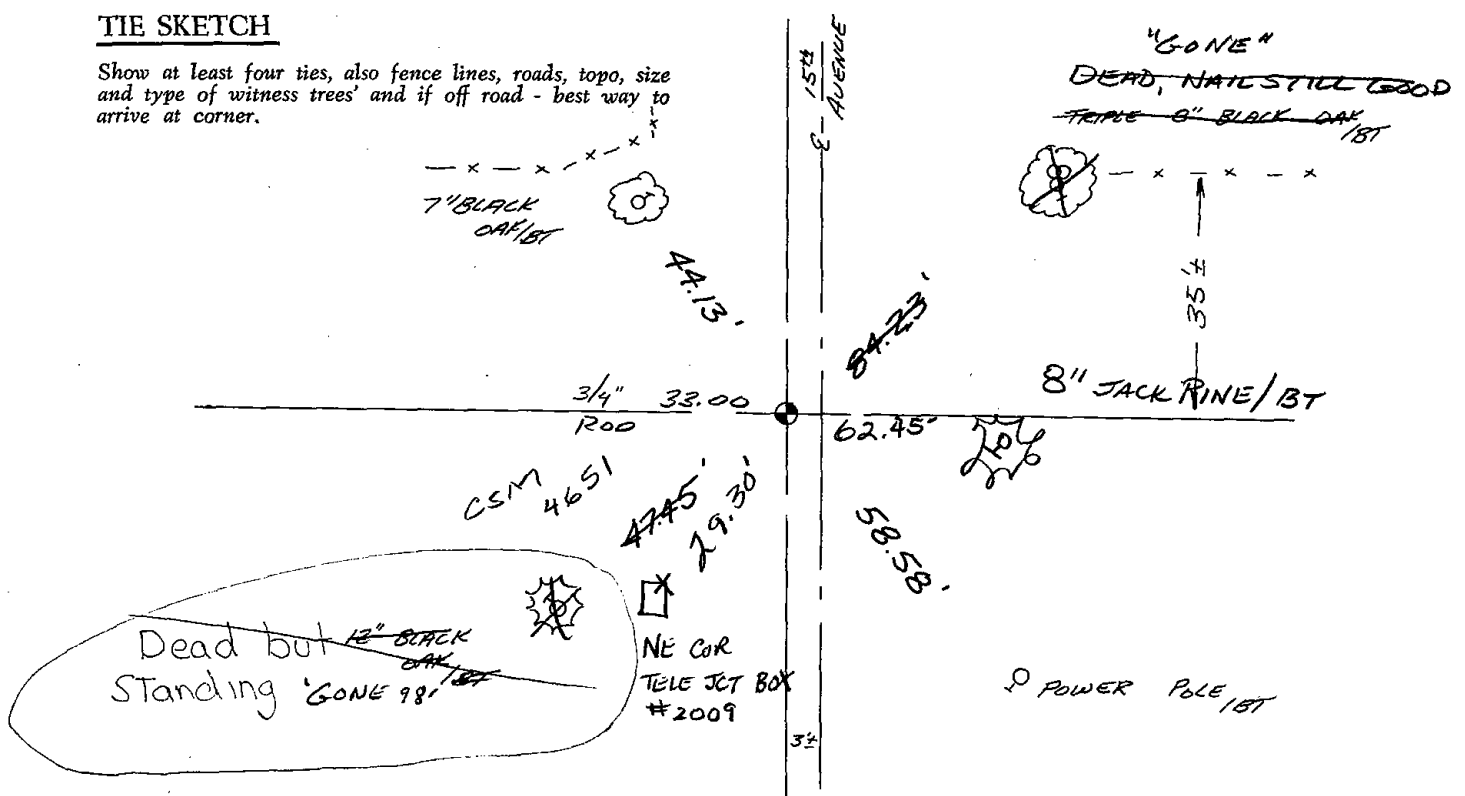
Gregory P. Rhinehart
Registered Land Surveyor

DATE: 4/21/80

Ok 3-21-84 SS
OK 2-14-94 CR-JG
1-GONE, 2-NEW, MON. OK, 2-10-98-JG
OK 1-02-03-JG
OK 1-14-09 SS

TIE SKETCH

Show at least four ties, also fence lines, roads, topo, size and type of witness trees' and if off road - best way to arrive at corner.





* 1 2 3 *

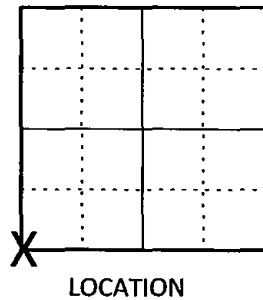
123

U.S PUBLIC LAND SURVEY MONUMENT RECORD
ADAMS COUNTY, WISCONSIN

CORNER NO. 491 123
SECTION 32
TOWN 19 N
RANGE 5 E


TYPE OF MONUMENT: 5" GALVANIZED LANDSCAPING SPIKE OVER HARRISON MON.
ADAMS COUNTY COORDINATES:
NORTH: 255797.74'
EAST: 499106.21'

ELEVATION _ MSL DATUM: NOT APPLICABLE
THETA ANGLE: NOT APPLICABLE
FIELD BOOK:
DRAWN BY: DANIEL MARKS



BASIS FOR MONUMENT LOCATION
On August 3, 1974 Dale C. Hagen found a 1/2" x 24" iron rod and set a Harrison monument. Corner was buried 1.0' under the surface so I set a 5" galvanized landscaping spike over the top of the monument.

SEAL

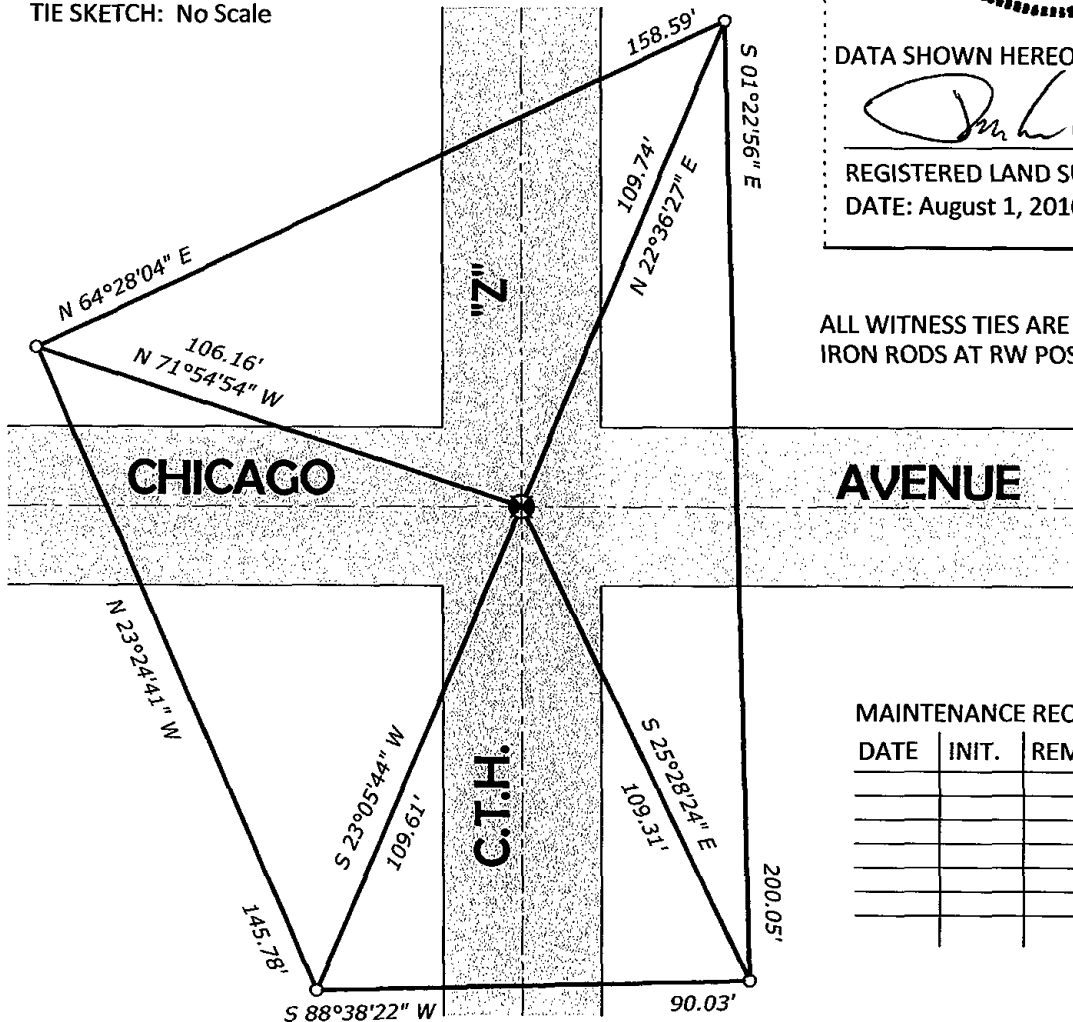


DATA SHOWN HEREON CERTIFIED CORRECT:

Daniel Marks

REGISTERED LAND SURVEYOR
DATE: August 1, 2010

TIE SKETCH: No Scale



ALL WITNESS TIES ARE 5/8" IRON RODS AT RW POSTS

MAINTENANCE RECORD

DATE	INIT.	REMARKS

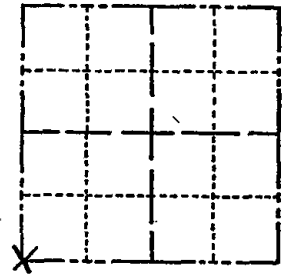


ADAMS COUNTY

Survey Monument Record

CORNER NO. 491
SECTION 32
TOWN 19
RANGE 5

TYPE OF MONUMENT: Harrison Monument MAG NAIL @ LOCATION
STATE PLANE COORDINATES: N _____
E _____
ELEVATION — M.S.L. DATUM: _____
THETA ANGLE: _____
FIELD BOOK: _____ PAGE _____



LOCATION
(Indicated by 'X')

SEAL:

BASIS FOR MONUMENT LOCATION

(Use reverse side if necessary)

Show info such as: History of corner, with reference to Vol. and pg, dates, surveyor; exact description of monument replaced; if location computed, by taped or EDM traverse; landowner remarks, etc.

Ran EDM/transit traverse around Section 32 and found 1/2" by 24" Iron rod within search area of Southwest corner. Could find no other evidence as to the location of this corner.

Monumented location of Iron Rod found with Harrison monument.



OK 3-20-79 RN-SS

Map was updated on 3-21-84 SS See the reverse side for the updated map

CERTIFIED CORRECT:

Dale C. Hagen
Registered Land Surveyor
DATE: August 3, 1974

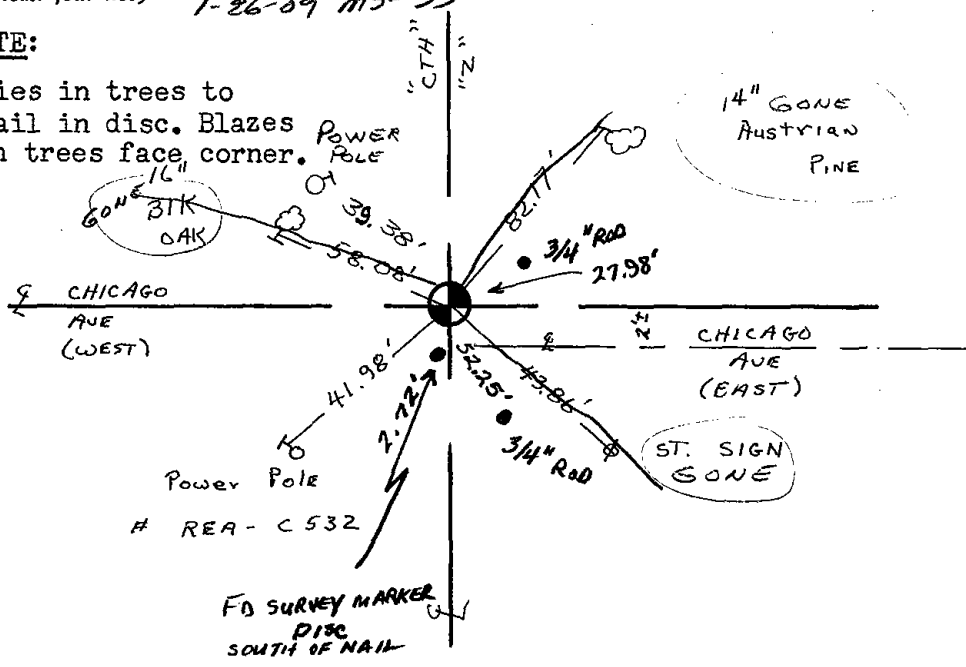
TIE SKETCH

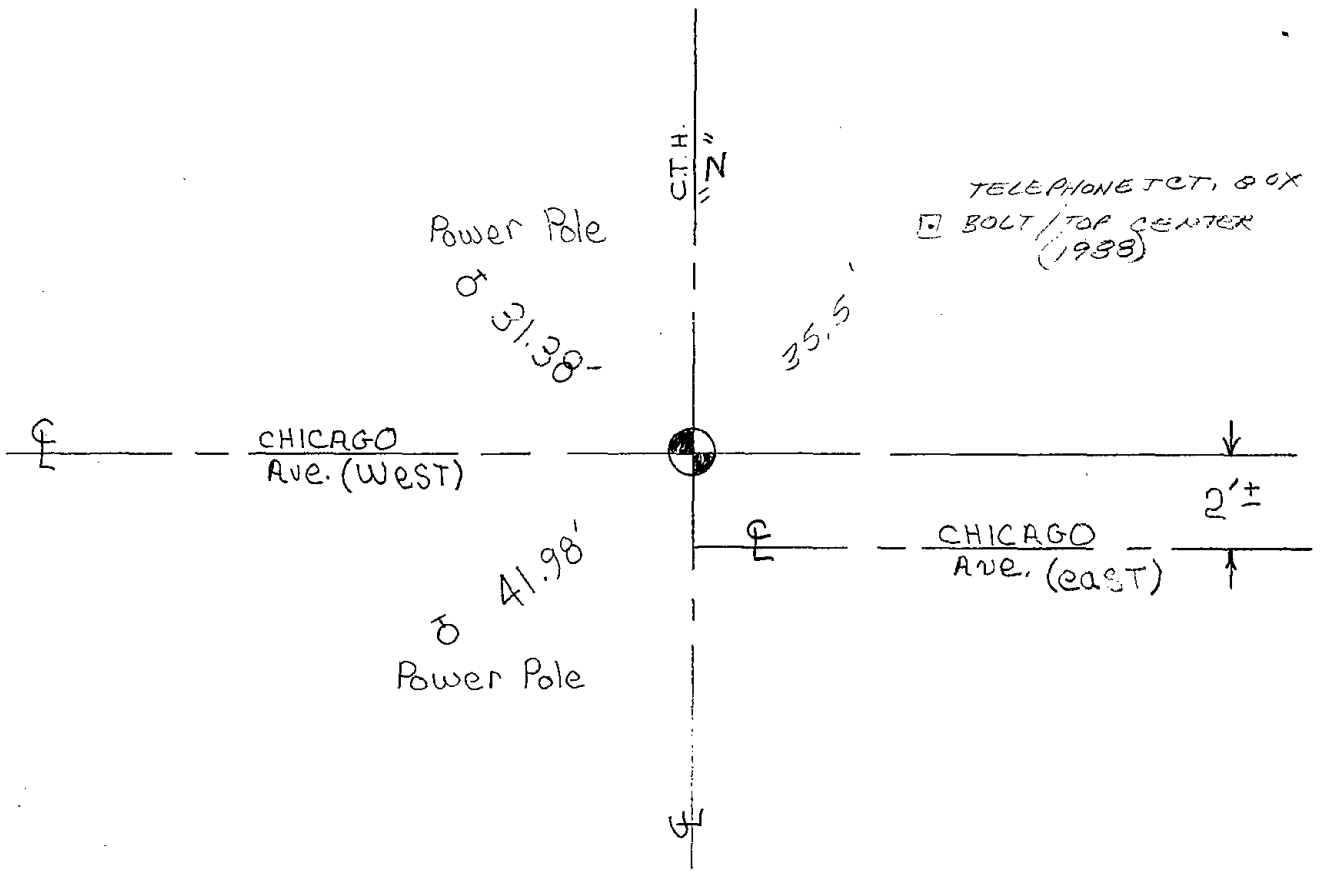
OK 1-25-99 - JG (SEE ATTACHED SHEET DTD 6-26-95)

(Show at least four ties)
OK 12-22-03 - JG
1-26-09 MS-SS

NOTE:

Ties in trees to nail in disc. Blazes in trees face corner.





OK 3-21-84 SS

ADD 1 TIE 11-28-88 SS
OK 2-14-94 CR - JG

SEE TIE SHEET MC 6-26-95

ADAMS COUNTY

Survey Monument Record

TYPE OF MONUMENT: Harrison Monument

STATE PLANE COORDINATES: N _____

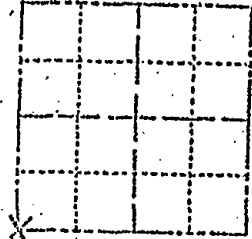
E _____

ELEVATION — M.S.L. DATUM: _____

THETA ANGLE: _____

FIELD BOOK: _____ PAGE _____

CORNER NO. 3
SECTION 32
TOWN 19
RANGE 5



LOCATION
(Indicated by 'X')

SEAL:


BASIS FOR MONUMENT LOCATION

(Use reverse side if necessary)

Show info such as: History of corner, with reference to Vol. and pg. dates, surveyor; exact description of monument replaced; if location computed, by taped or EDM traverse; landowner remarks, etc.

Ran EDM/transit traverse around Section 32 and found $\frac{1}{2}$ by 20" Iron rod within search area of Southwest corner. Could find no other evidence as to the location of this corner.

Reestablished location of Iron rod found with Harrison monument.



CERTIFIED CORRECT

Dale C. Hagen
Registered Land Surveyor

DATE: August 3, 1974

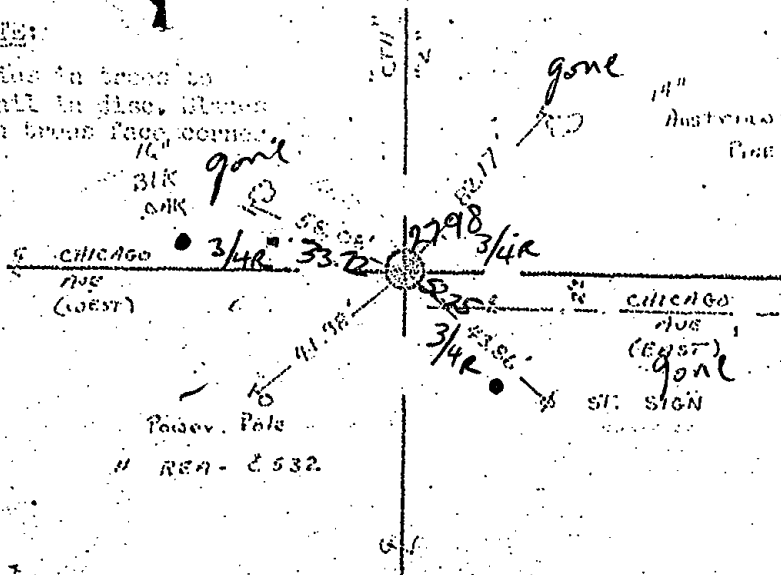
6-26-95 New ties MC

THE SKETCH

(Show at least four ties)

NOTE:

Ties in trees to nail in disc. Blows in brass face corner.





124

ADAMS COUNTY

Survey Monument Record

TYPE OF MONUMENT: HARRISON MONUMENT

STATE PLANE COORDINATES: N _____

E _____

ELEVATION — M.S.L. DATUM: _____

THETA ANGLE: _____

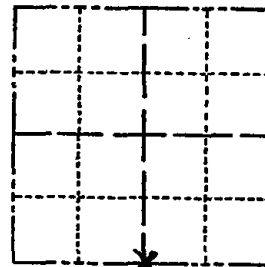
FIELD BOOK: _____ PAGE _____

CORNER NO. 490

SECTION 32

TOWN 19

RANGE 5



LOCATION
(Indicated by 'X')

SEAL:



BASIS FOR MONUMENT LOCATION

(Use reverse side if necessary)

Show info such as: History of corner, with reference to Vol. and pg, dates, surveyor; exact description of monument replaced; if location computed, by taped or EDM traverse; landowner remarks, etc.

Excavated with backhoe but found no evidence of the South Quarter corner of Section 32.

Ran EDM/transit traverse around Section 32 and set Quarter corner equidistant and on line between Southeast and Southwest section corners.

OK 3-20-79 RN-SS
OK 2-14-94 CR-JG

Ok 3-21-84 SS
OK 11-29-98-SS

OK 1-25-99-JG

CERTIFIED CORRECT:

Dale C. Hagen
Registered Land Surveyor

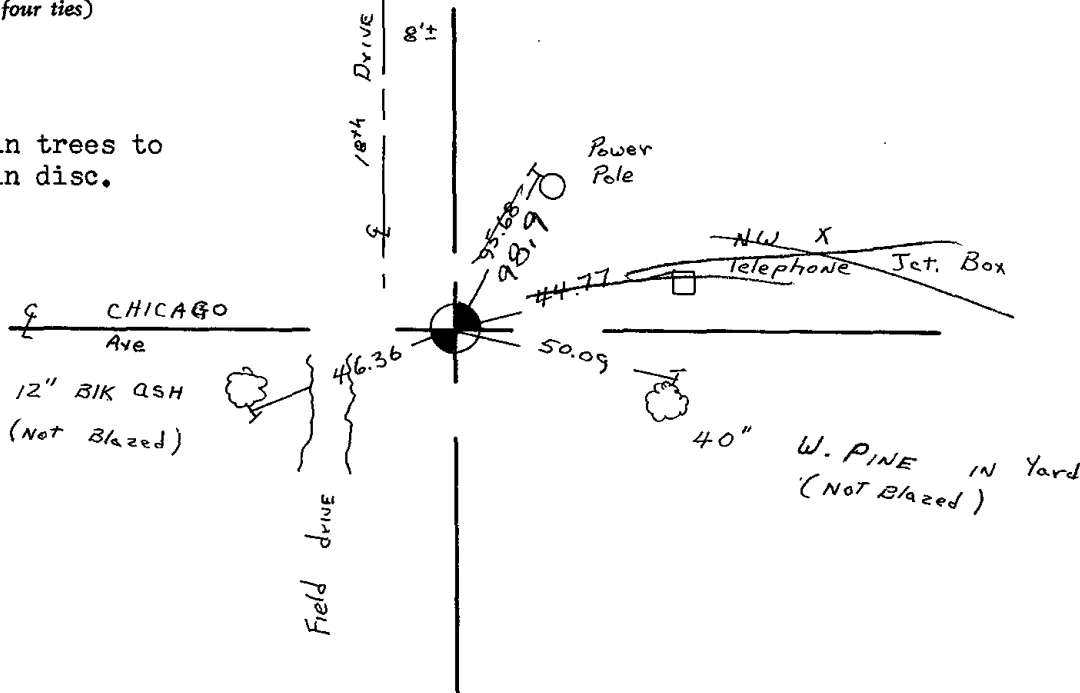
DATE: August 3, 1974

TIE SKETCH OK 12-22-03-JG 3 TIES REMAIN 4-7-09 SS

(Show at least four ties)

NOTE:

Ties in trees to nail in disc.





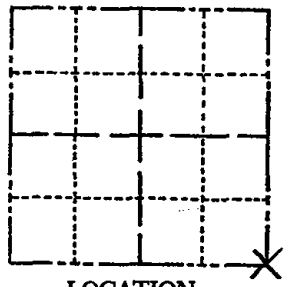
125

ADAMS COUNTY

Survey Monument Record

TYPE OF MONUMENT: HARRISON MONUMENT
 STATE PLANE COORDINATES: N _____
 E _____
 ELEVATION — M.S.L. DATUM: _____
 THETA ANGLE: _____
 FIELD BOOK: _____ PAGE _____

CORNER NO. 489
 SECTION 32
 TOWN 19
 RANGE 5



LOCATION
(Indicated by 'X')

BASIS FOR MONUMENT LOCATION

(Use reverse side if necessary)

Show info such as: History of corner, with reference to Vol. and pg, dates, surveyor; exact description of monument replaced; if location computed, by taped or EDM traverse; landowner remarks, etc.

SEAL:



Ran EDM/transit traverse around Section 32. Excavated with backhoe in search area and much wood was found, but no definitive evidence as to the location of the corner was found.

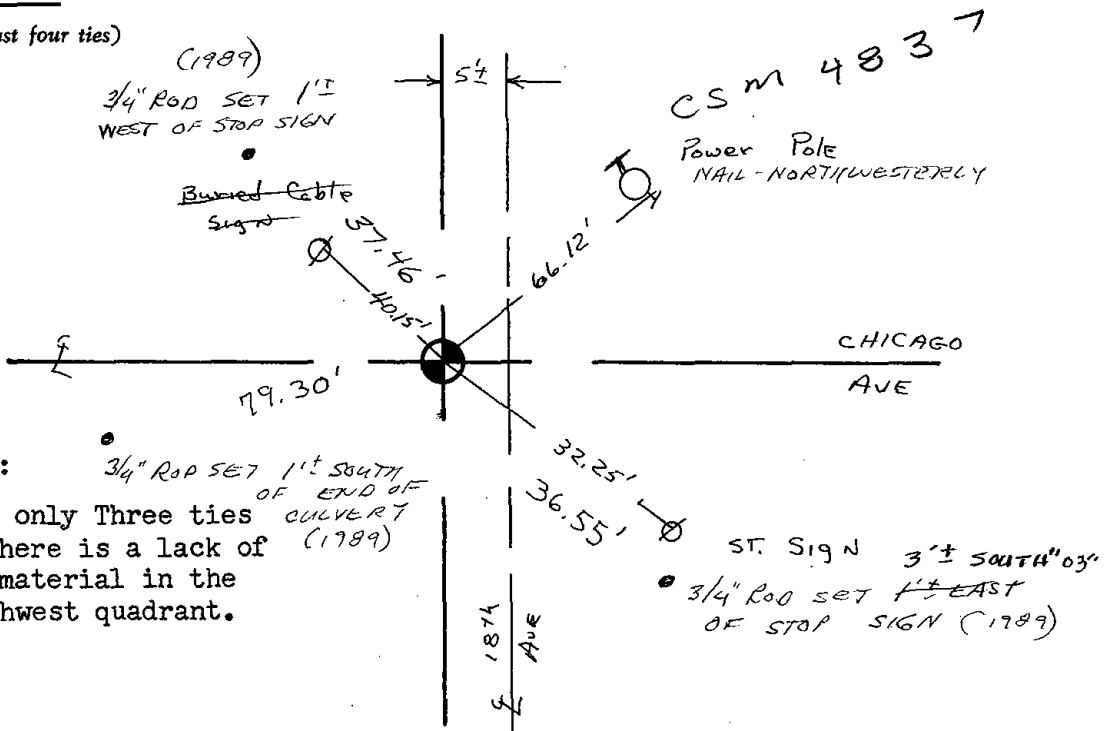
Corner was relocated and monumented using original notes and evidence from adjacent sections.

- OK 2-14-94 CR-34
- TOP BROKEN 3-20-79 RN-SS
- OK 3-21-84 SS
- 3 NEW TIES 7-7-89 SS-MK
- OK 12-22-03-JG

CERTIFIED CORRECT:
Dale C. Hagen
 Registered Land Surveyor
 DATE: August 3, 1974


TIE SKETCH 1-14-09SS

(Show at least four ties)



NOTE: 3/4" Rod set 1'± SOUTH OF END OF CULVERT (1989)
 Took only Three ties as there is a lack of tie material in the Southwest quadrant.



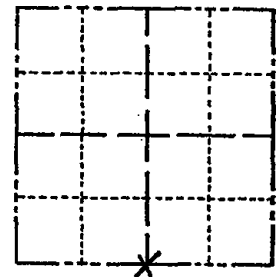


128

Government Land Corner Certificate

Adams County
 TYPE OF MONUMENT: HARRISON
 STATE PLANE COORDINATES: N _____
 E _____
 ELEVATION — M.S.L. DATUM: _____
 THETA ANGLE: _____
 FIELD BOOK: FILE (102) PAGE (46)
 DRAWN BY: G. RHINEHART

CORNER NO. 125
 SECTION 34
 TOWN 19
 RANGE 5



LOCATION
 (Indicated by 'X')

BASIS FOR MONUMENT LOCATION

Show info such as: History of corner, with reference to Vol. and pg., dates, surveyor; exact description of monument replaced; if location computed, by taped or EDM traverse; landowner remarks, etc. (Use reverse side if necessary)

Excavated with backhoe. Found bottom 12" of rotted pointed 4" dia wood post. Replaced post with harrison. Witnessed by adjacent landowner Otto Sauer, who thought corner was a little west of his fence, as we found it. No records of any resurvey .

SEAL:



DATA SHOWN HERE ON
 CERTIFIED CORRECT:

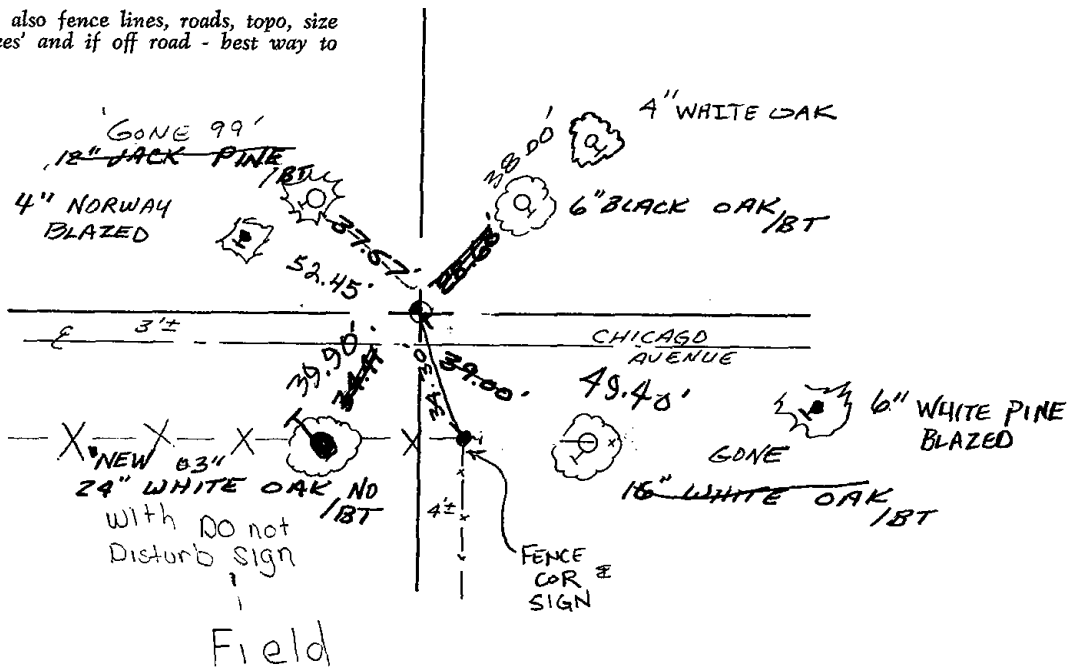
Anthony B. Kiedrowski
 Registered Land Surveyor

DATE: 10/6/79

- Ok 3-21-84 SS
- 2 NEW TIES 2-14-94 CR-JG
- 1-GONE, 4 TIES LEFT 1-18-99-JG
- 2-GONE, 3-NEW, 12-23-03-JG

TIE SKETCH

Show at least four ties, also fence lines, roads, topo, size and type of witness trees' and if off road - best way to arrive at corner.





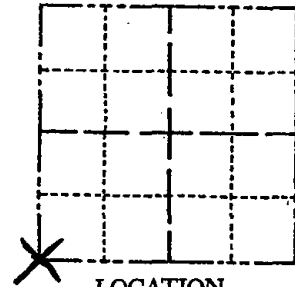
129

Government Land Corner Certificate

SET MAR.
4/21/80
RN-SS

CORNER NO. 129
SECTION 35
TOWN 19
RANGE 5

Adams County
TYPE OF MONUMENT: HARRISON STANDARD *RR spike to be replaced*
STATE PLANE COORDINATES: N _____
E _____
ELEVATION — M.S.L. DATUM: _____
THETA ANGLE: _____
FIELD BOOK: 83 PAGE 43
DRAWN BY: P. NUBER



LOCATION
(Indicated by 'X')

SEAL:

BASIS FOR MONUMENT LOCATION

Show info such as: History of corner, with reference to Vol. and pg., dates, surveyor; exact description of monument replaced; if location computed, by taped or EDM traverse; landowner remarks, etc. (Use reverse side if necessary)

Set single proportionate and on line between the SW Corner of Section 34 and the SE Corner of Section 35. ABK excavated with backhoe and found no evidence of any previous monumentation. No evidence of the bearing trees by Smith marked in 1907 was found. (Adams County Surveyor Record Vol. ___ Pg. ___)



DATA SHOWN HERE ON
CERTIFIED CORRECT:

Gregory P. Rhinehart
Registered Land Surveyor

DATE: 1/8/80

Ok 3-21-84 SS

OK 11-22-88 G.R.-J.R.

OK 2-14-94 CR-JG

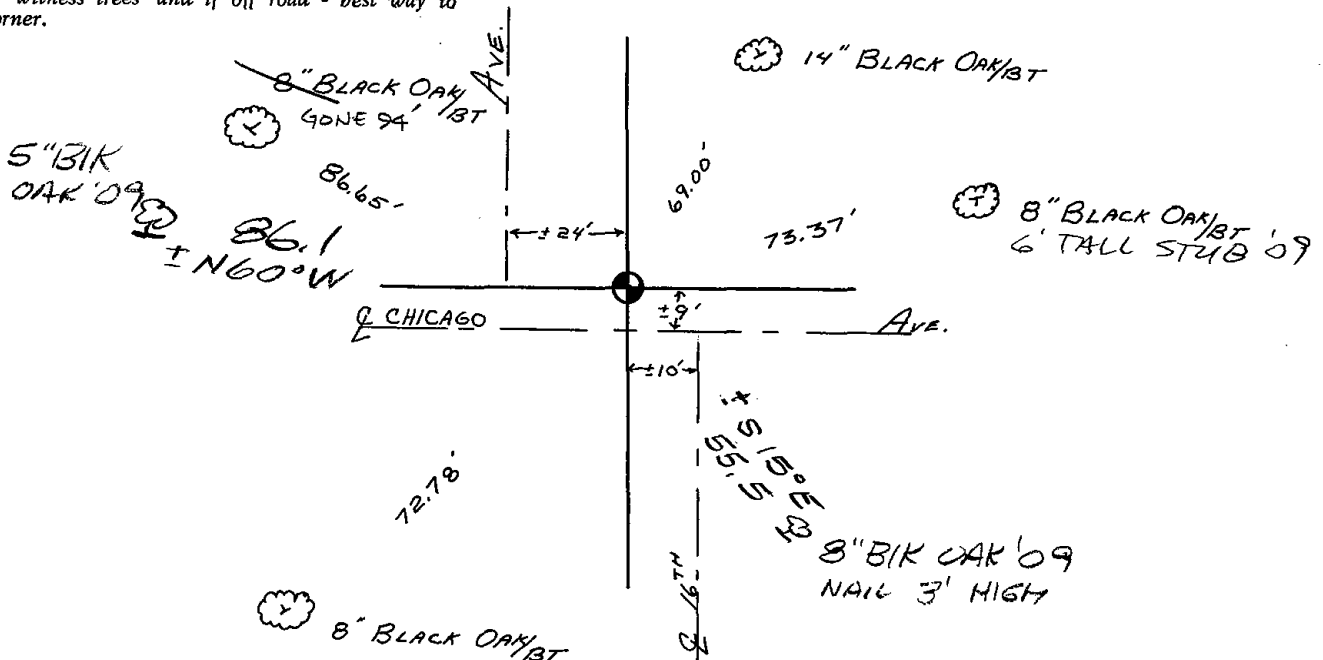
OK 2-10-98 - JG

OK 1-02-03 - JG

2 NEW TIES 4-6-09 SS


TIE SKETCH

Show at least four ties, also fence lines, roads, topo, size and type of witness trees and if off road - best way to arrive at corner.





130



Government Land Corner Certificate

HAB. SET
4/21/80
RN-SS

CORNER NO. 130
SECTION 35
TOWN 19
RANGE 5

ADAMS County

TYPE OF MONUMENT: HARRISON STANDARD *Terminal CR stake hole*

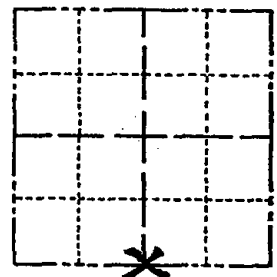
STATE PLANE COORDINATES: N _____
E _____

ELEVATION — M.S.L. DATUM: _____

THETA ANGLE: _____

FIELD BOOK: 83 PAGE 59

DRAWN BY: G. RHINEHART



BASIS FOR MONUMENT LOCATION

Show info such as: History of corner, with reference to Vol. and pg., dates, surveyor; exact description of monument replaced; if location computed, by taped or EDM traverse; landowner remarks, etc. (Use reverse side if necessary)

line

Set corner proportionate and on Δ between the $S\frac{1}{2}$ corner of Section 34-19-5 and the SE corner of Section 35-19-5. Excavation with backhoe at this location revealed no evidence of any previous monumentation.

SEAL:



DATA SHOWN HERE ON CERTIFIED CORRECT:

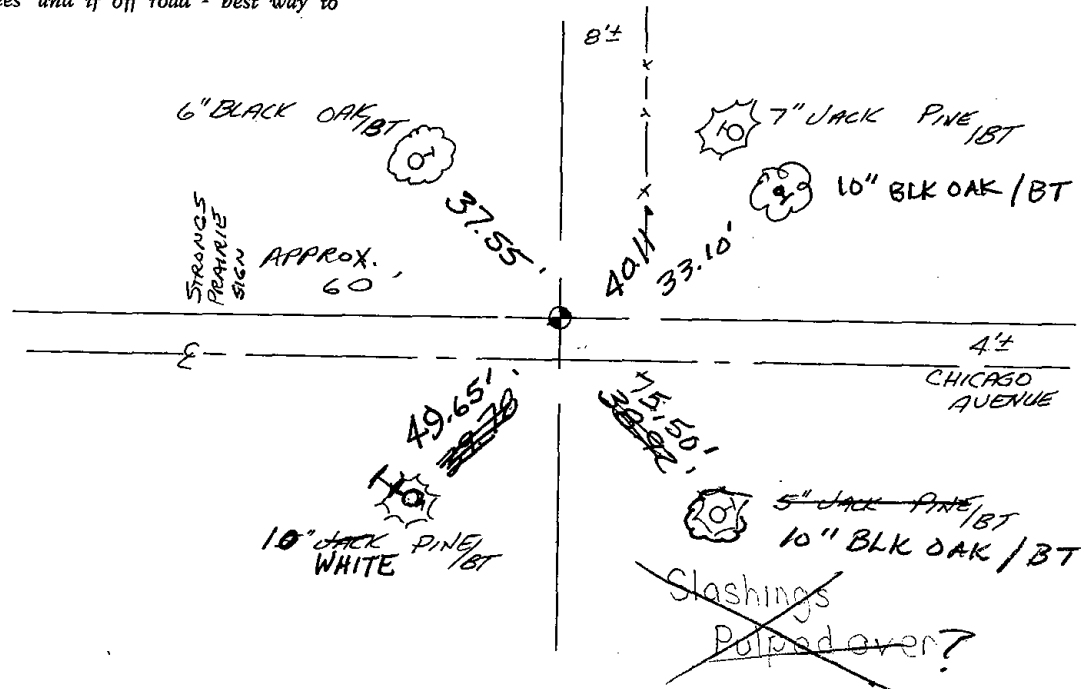
Gregory P. Rhinehart
Registered Land Surveyor

DATE: 1/21/80

Ok 3-21-84 SS
OK 2-14-94 CR-JG
2-GONE, 2-NEW, MON. OK, 2-10-98-JG
1-GONE, 1-NEW, MON. OK, 1-02-03-JG

TIE SKETCH


Show at least four ties, also fence lines, roads, topo, size and type of witness trees and if off road - best way to arrive at corner.





* 1 3 1 *

131



Government Land Corner Certificate

Adams County

TYPE OF MONUMENT: Harrison standard

STATE PLANE COORDINATES: N _____
E _____

ELEVATION — M.S.L. DATUM: _____

THETA ANGLE: _____

FIELD BOOK: 102 PAGE 60

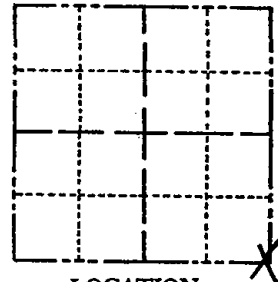
DRAWN BY: N.J.

CORNER NO. 131

SECTION 35

TOWN 19

RANGE 5



LOCATION
(Indicated by 'X')

BASIS FOR MONUMENT LOCATION

Show info such as: History of corner, with reference to Vol. and pg., dates, surveyor; exact description of monument replaced; if location computed, by taped or EDM traverse; landowner remarks, etc. (Use reverse side if necessary)

Found concrete reference monuments and set corner as stamped thereon. Excavated 2' x 4' hole with backhoe at this location and found that the soil had not been previously disturbed. No records available to indicate how corner was established.

Ok 3-21-84 SS
 OK 2-14-94 CR-JG
 OK, 2-10-98 JG
 1-GONE, 2-NEW, 1-02-03-JG
 2-19-04 - SH & MLC
 1-14-09 SS

SEAL:



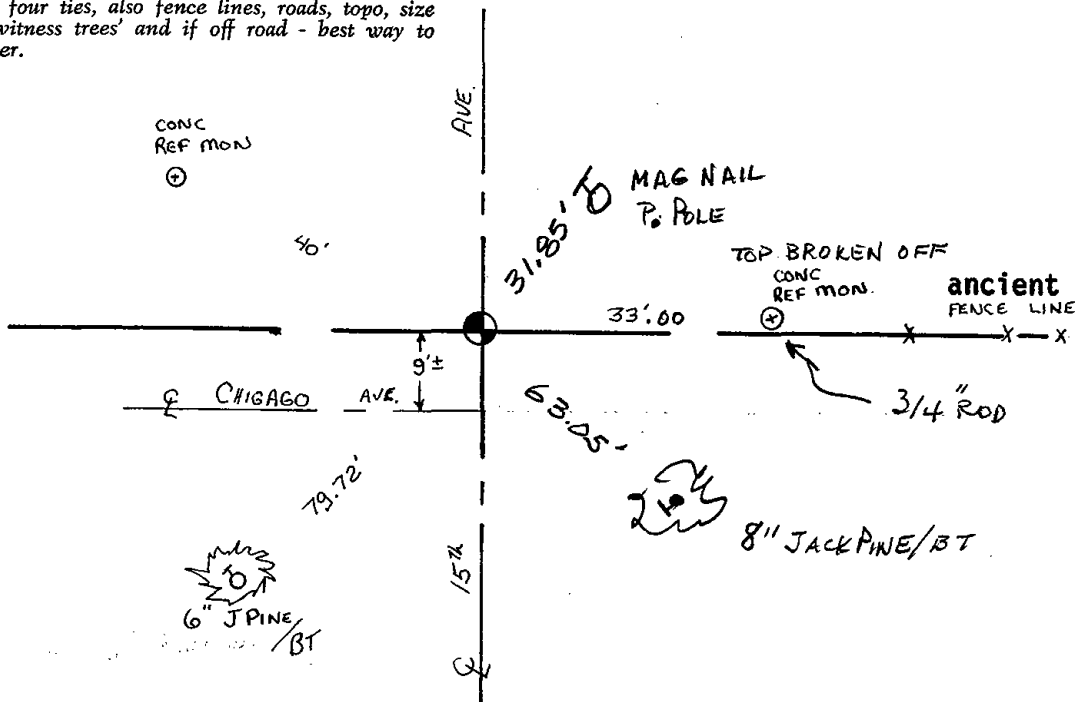
DATA SHOWN HERE ON
CERTIFIED CORRECT:

Anthony B. Kiedrowski
Registered Land Surveyor

DATE: 11/2/79

TIE SKETCH

Show at least four ties, also fence lines, roads, topo, size and type of witness trees and if off road - best way to arrive at corner.



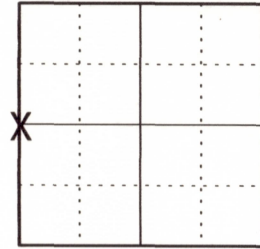


035

U.S PUBLIC LAND SURVEY MONUMENT RECORD ADAMS COUNTY, WISCONSIN

CORNER NO. 635
SECTION 8
TOWN 19 N
RANGE 5 E

TYPE OF MONUMENT: 5" GALVANIZED LANDSCAPING SPIKE OVER HARRISON MON.
ADAMS COUNTY COORDINATES:
NORTH: 279594.91'
EAST: 499028.92'



LOCATION

ELEVATION _ MSL DATUM: NOT APPLICABLE
THETA ANGLE: NOT APPLICABLE
FIELD BOOK:
DRAWN BY: DANIEL MARKS

BASIS FOR MONUMENT LOCATION

On December 24, 1974 Dale C. Hagen found a nail set by Midstates and Associates and accepted the location because it fit the other section data. Hagen set a Harrison monument in its place. The Harrison monument was set 1.0' under the surface so I set a 5" galvanized landscape spike over the top of the monument.



SEAL

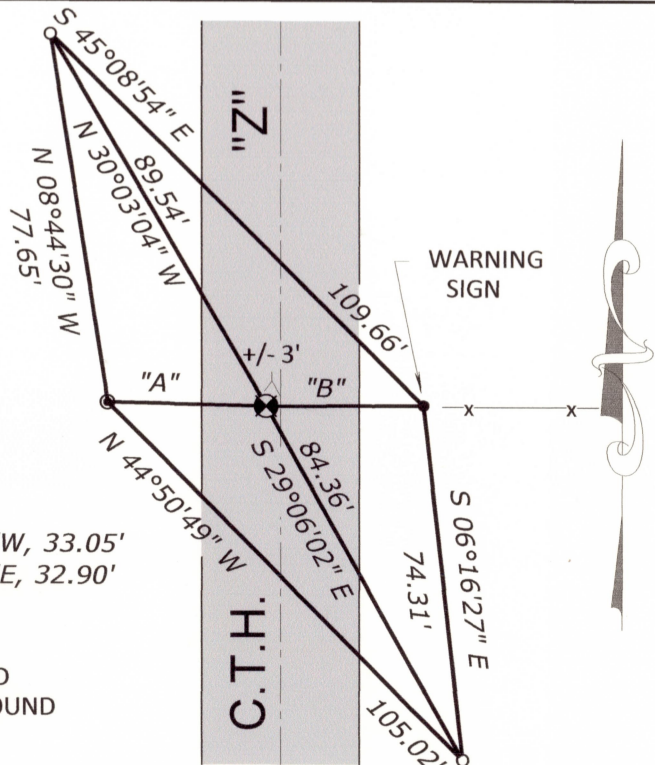


DATA SHOWN HEREON CERTIFIED CORRECT:

Daniel Marks

REGISTERED LAND SURVEYOR
DATE: 7-28-2010

TIE SKETCH: No Scale



MAINTENANCE RECORD

DATE	INIT.	REMARKS

"A" = N88°41'33"W, 33.05'
"B" = N89°43'01"E, 32.90'

- 3/4" IRON ROD SET
- 2" IRON PIPE FOUND
- ◎ 1 1/4" IRON ROD FOUND



043

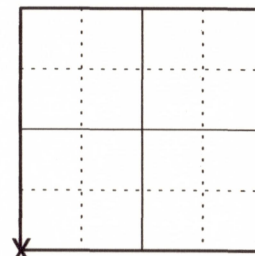
U.S PUBLIC LAND SURVEY MONUMENT RECORD ADAMS COUNTY, WISCONSIN

CORNER NO. 16
SECTION 8
TOWN 19 N
RANGE 5 E

43

TYPE OF MONUMENT: 5" GALVANIZED LANDSCAPING SPIKE OVER HARRISON MON.
ADAMS COUNTY COORDINATES:
NORTH: 276944.34'
EAST: 498962.58'

ELEVATION _ MSL DATUM: NOT APPLICABLE
THETA ANGLE: NOT APPLICABLE
FIELD BOOK:
DRAWN BY: DANIEL MARKS



LOCATION

BASIS FOR MONUMENT LOCATION

On May 5, 1975 Dale C. Hagen set a Harrison monument by retracing a survey done by Fred Zietlow of Midstates and Associates. Corner was buried 2.3' under the surface so I set a 5" galvanized landscaping spike on top of the monument.



SEAL



DATA SHOWN HEREON CERTIFIED CORRECT:

Daniel Marks

REGISTERED LAND SURVEYOR
DATE: 7-28-2010

TIE SKETCH: No Scale

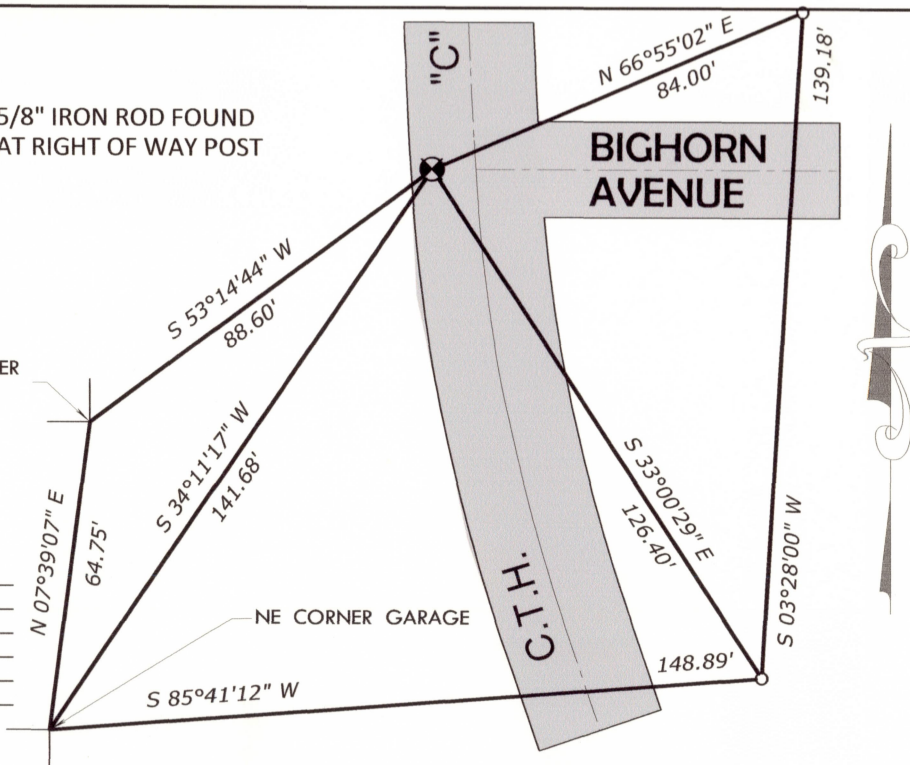
○ 5/8" IRON ROD FOUND AT RIGHT OF WAY POST

SE CORNER GARAGE

NE CORNER GARAGE

MAINTENANCE RECORD

DATE	INIT.	REMARKS





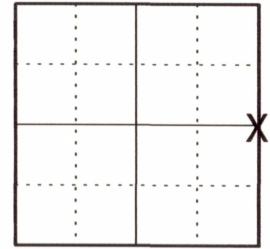
055

U.S PUBLIC LAND SURVEY MONUMENT RECORD ADAMS COUNTY, WISCONSIN

CORNER NO. 55
SECTION 18
TOWN 19 N
RANGE 5 E

TYPE OF MONUMENT: 5" GALVANIZED LANDSCAPING SPIKE OVER HARRISON MON.
ADAMS COUNTY COORDINATES:
NORTH: 274304.22'
EAST: 498933.25'

ELEVATION _ MSL DATUM: NOT APPLICABLE
THETA ANGLE: NOT APPLICABLE
FIELD BOOK:
DRAWN BY: DANIEL MARKS



LOCATION

BASIS FOR MONUMENT LOCATION

On May 4, 1977 Anthony B. Kiedrowski excavated with a backhoe and found a 9" long pointed bit from an air hammer above stone. He lowered the stone and set a Harrison monument on top. The Harrison monument was buried 1.2' under the surface so I set a 5" galvanized landscape spike over the top of it.



SEAL

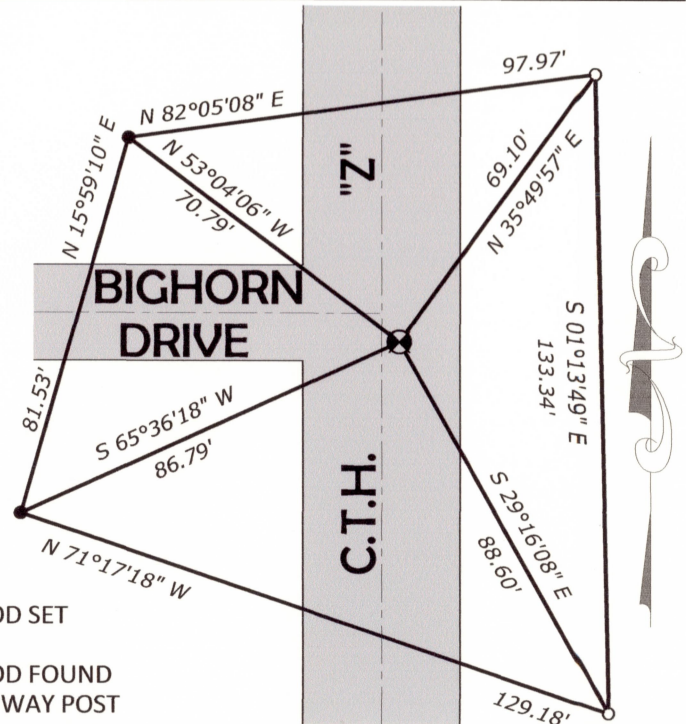


DATA SHOWN HEREON CERTIFIED CORRECT:

Daniel Marks

REGISTERED LAND SURVEYOR
DATE: 7-28-2010

TIE SKETCH: No Scale



MAINTENANCE RECORD

DATE	INIT.	REMARKS

- 3/4" IRON ROD SET
- 5/8" IRON ROD FOUND AT RIGHT OF WAY POST



063

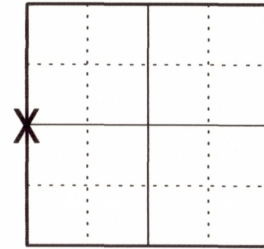


075

U.S PUBLIC LAND SURVEY MONUMENT RECORD ADAMS COUNTY, WISCONSIN

CORNER NO. 75
SECTION 20
TOWN 19 N
RANGE 5 E

TYPE OF MONUMENT: 5" GALVANIZED LANDSCAPING SPIKE OVER HARRISON MON.
ADAMS COUNTY COORDINATES:
NORTH: 269013.38'
EAST: 498945.62'



LOCATION

ELEVATION _ MSL DATUM: NOT APPLICABLE
THETA ANGLE: NOT APPLICABLE
FIELD BOOK:
DRAWN BY: DANIEL MARKS

BASIS FOR MONUMENT LOCATION

On April 27, 1977 Anthony Kiedrowski excavated with a backhoe and found nothing. He set a Harrison monument at equal distance between section corners. Corner was buried 1.8' under the surface so I set a 5" galvanized landscaping spike over the top of the monument.



SEAL



DATA SHOWN HEREON CERTIFIED CORRECT:

Daniel Marks

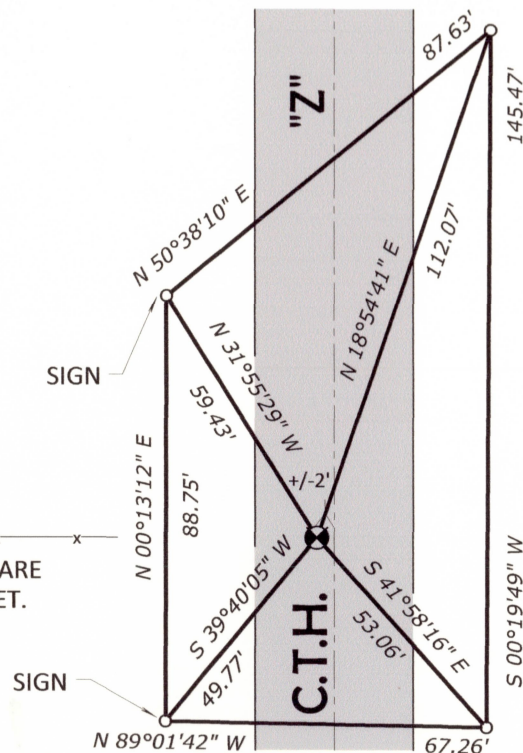
REGISTERED LAND SURVEYOR
DATE: August 1, 2010

TIE SKETCH: No Scale

MAINTENANCE RECORD

DATE	INIT.	REMARKS

ALL WITNESS TIES ARE
3/4" IRON RODS SET.





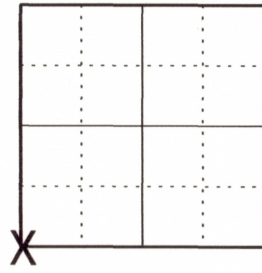
083

U.S PUBLIC LAND SURVEY MONUMENT RECORD ADAMS COUNTY, WISCONSIN

CORNER NO. 83
SECTION 20
TOWN 19 N
RANGE 5 E

TYPE OF MONUMENT: 5" GALVANIZED LANDSCAPING SPIKE OVER HARRISON MON.
ADAMS COUNTY COORDINATES:
NORTH: 266369.25'
EAST: 498975.86'

ELEVATION _ MSL DATUM: NOT APPLICABLE
THETA ANGLE: NOT APPLICABLE
FIELD BOOK:
DRAWN BY: DANIEL MARKS



LOCATION

BASIS FOR MONUMENT LOCATION

On September 6, 1977 Anthony Kiedrowski excavated with a backhoe and found a 2" x 8" x 6" soft sandstone and set a Harrison monument on top of it. Corner was buried 1.8' under the surface so I set a 5" galvanized landscaping spike over the top of the monument.



SEAL

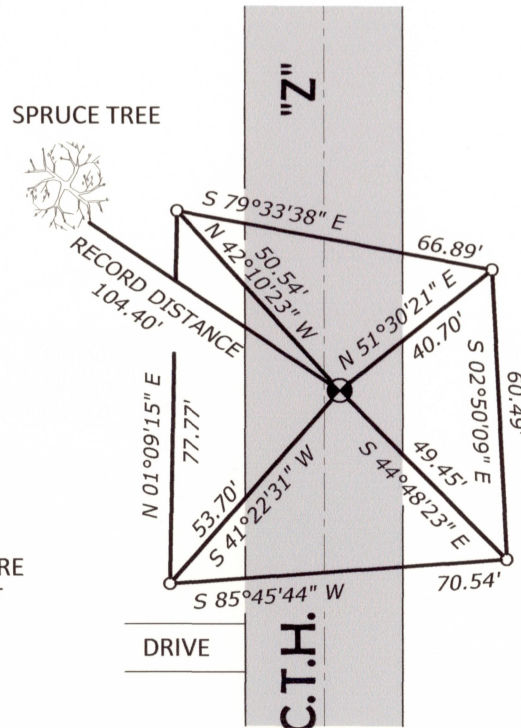


DATA SHOWN HEREON CERTIFIED CORRECT:

Daniel Marks

REGISTERED LAND SURVEYOR
DATE: August 1, 2010

TIE SKETCH: No Scale



MAINTENANCE RECORD

DATE	INIT.	REMARKS

ALL WITNESS TIES ARE
3/4" IRON RODS SET



095



103

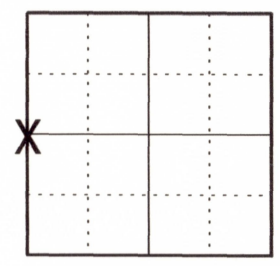


115

U.S PUBLIC LAND SURVEY MONUMENT RECORD ADAMS COUNTY, WISCONSIN

CORNER NO. 492 115
SECTION 32
TOWN 19 N
RANGE 5 E

TYPE OF MONUMENT: 5" GALVANIZED LANDSCAPING SPIKE OVER HARRISON MON.
ADAMS COUNTY COORDINATES:
NORTH: 258437.75'
EAST: 499070.04'



LOCATION

ELEVATION _ MSL DATUM: NOT APPLICABLE
THETA ANGLE: NOT APPLICABLE
FIELD BOOK:
DRAWN BY: DANIEL MARKS

BASIS FOR MONUMENT LOCATION
On August 3, 1974 Dale C. Hagen set a Harrison monument at equal distance between the northwest and southwest corners of Section 32. Corner was buried 1.9' under the surface so I set a 5" galvanized landscaping spike over the top of the monument.



SEAL



DATA SHOWN HEREON CERTIFIED CORRECT:

Richard W. Marks

REGISTERED LAND SURVEYOR
DATE: August 1, 2010

TIE SKETCH: No Scale

MAINTENANCE RECORD

DATE	INIT.	REMARKS

- 3/4" IRON ROD FOUND
- 3/4" IRON ROD SET
- 5/8" IRON ROD FOUND BY RW POST

