



000





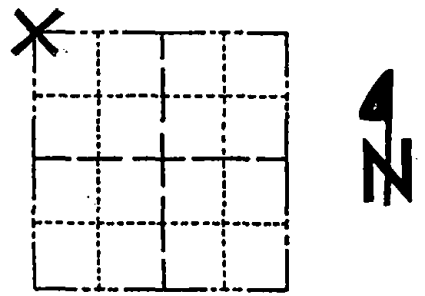


001

Government Land Corner Certificate

ADAMS County
 TYPE OF MONUMENT: Harrison standard *RESET 6-10-99*
 STATE PLANE COORDINATES: N _____
 E _____
 ELEVATION — M.S.L. DATUM: _____
 THETA ANGLE: _____
 FIELD BOOK: _____ PAGE _____
 DRAWN BY: _____

CORNER NO. 1
 SECTION 6
 RANGE 19
 RANGE 6



LOCATION
(Indicated by 'X')

BASIS FOR MONUMENT LOCATION

Show info such as: History of corner, with reference to Vol. and pg., dates, surveyor; exact description of monument replaced; if location computed, by taped or EDM traverse; landowner remarks, etc. (Use reverse side if necessary)

SEAL:

This is an updated tie sheet to show ties in place after monument was reset following road construction.

SEE TIE SHEET DATED 7-31-75, A.B. KIEDROWSKI, FOR ADDITIONAL INFORMATION. AUG, 2000

DATA SHOWN HERE ON CERTIFIED CORRECT:

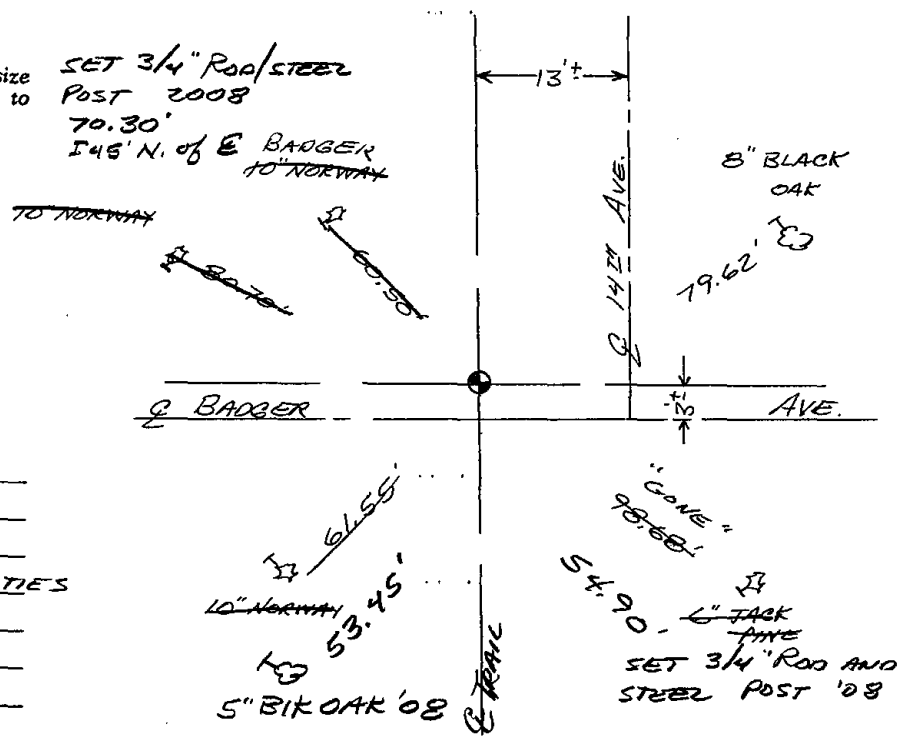
Registered Land Surveyor

DATE: _____

TIE SKETCH

Show at least four ties, also fence lines, roads, topo, size and type of witness trees and if off road - best way to arrive at corner.

HARRISON RESET 6-10-99



MAINTENANCE RECORD

Date	Init.	Remarks
12-30-02	SG	1-GONE 4-LEFT
8-13-08	K-SS	MON 18" DEEP 3 NEW TIES

ADAMS COUNTY

Survey Monument Record

TYPE OF MONUMENT: Harrison standard

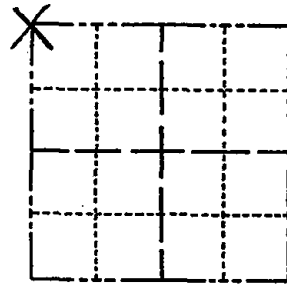
STATE PLANE COORDINATES: N _____
E _____

ELEVATION — M.S.L. DATUM: _____

THETA ANGLE: _____

FIELD BOOK: 101 PAGE 8

CORNER NO. 799
SECTION 6
TOWN 19
RANGE 6




LOCATION
(Indicated by 'X')

SEAL:

BASIS FOR MONUMENT LOCATION

(Use reverse side if necessary)

Show info such as: History of corner, with reference to Vol. and pg, dates, surveyor; exact description of monument replaced; if location computed, by taped or EDM traverse; landowner remarks, etc.



Excavated with backhoe. Found charcoal deposit. Replaced with Harrison. Location verified by EDM traverse.

OK 11-24-78 SP-21
3-29-83 GR-55

1-GONE, 2-NEW TIES 1-7-93 JG-85

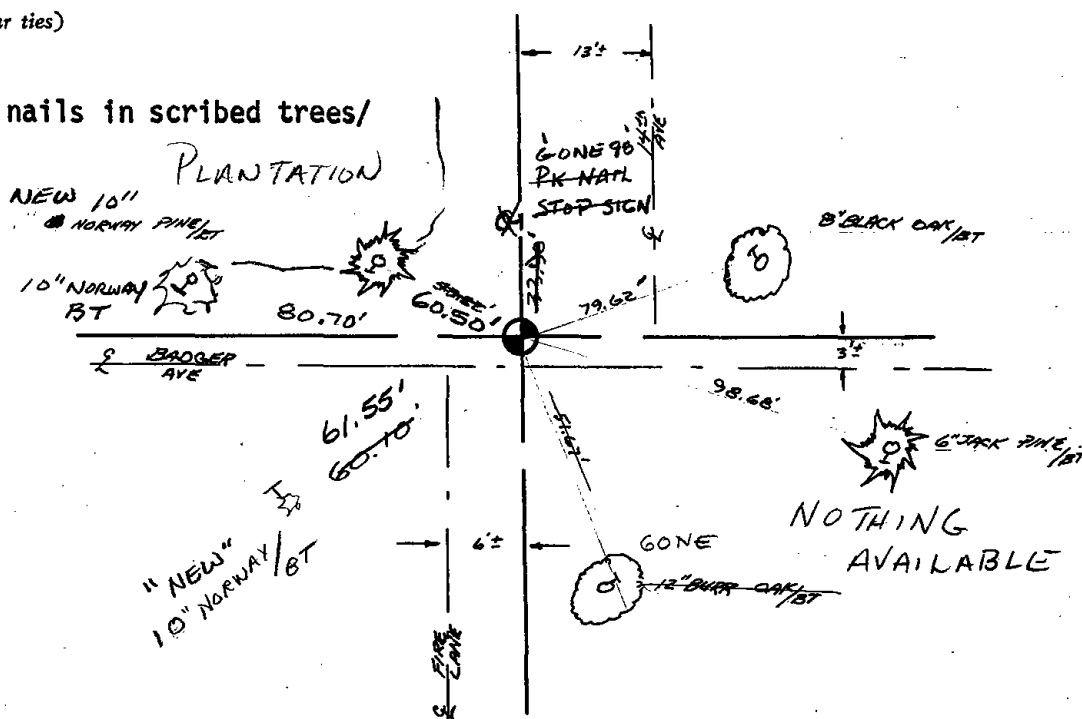
2-GONE, 2-NEW, MON. OK 2-12-98 JG CERTIFIED CORRECT:

Anthony B. Kiedrowski
Registered Land Surveyor
DATE: 7/31/75


TIE SKETCH

(Show at least four ties)

Ties are to nails in scribed trees/





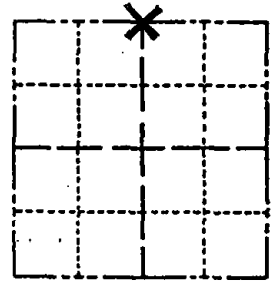


002

Government Land Corner Certificate

ADAMS County
 TYPE OF MONUMENT: Harrison standard
 STATE PLANE COORDINATES: N _____
 E _____
 ELEVATION — M.S.L. DATUM: _____
 THETA ANGLE: _____
 FIELD BOOK: _____ PAGE _____
 DRAWN BY: _____

CORNER NO. 2
 SECTION 6
 TOWN 19
 RANGE 6



LOCATION
 (Indicated by 'X')

BASIS FOR MONUMENT LOCATION

Show info such as: History of corner, with reference to Vol. and pg., dates, surveyor; exact description of monument replaced; if location computed, by taped or EDM traverse; landowner remarks, etc. (Use reverse side if necessary)

SEAL:

This is an updated tie sheet to show ties in place after monument was reset 6-10-99 following road construction.

DATA SHOWN HERE ON
 CERTIFIED CORRECT:

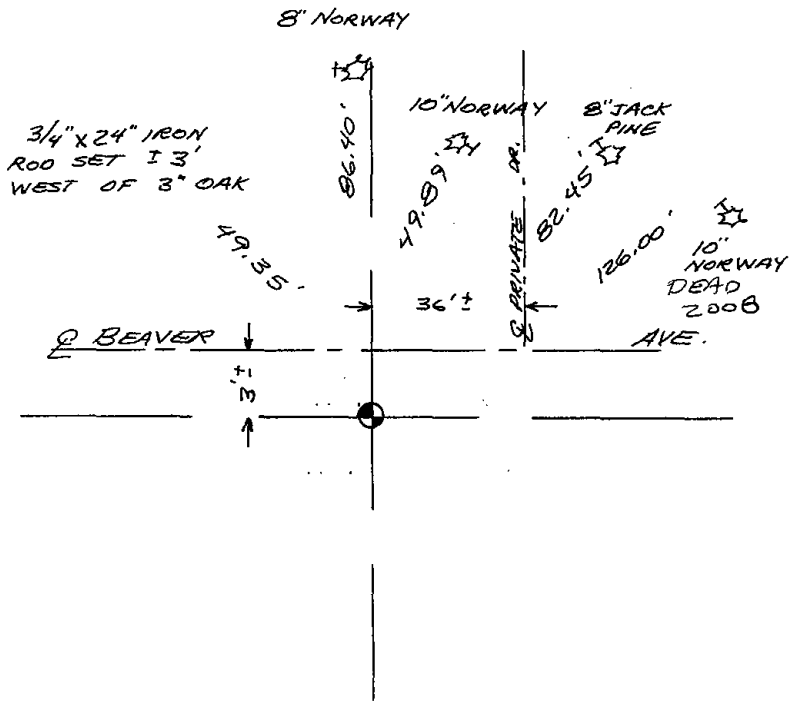
Registered Land Surveyor

DATE: _____

TIE SKETCH

Show at least four ties, also fence lines, roads, topo, size and type of witness trees and if off road - best way to arrive at corner.

HARRISON RESET 6-10-99
 SEE TIE SHEET DATED 1-17-76
 FOR ADDITIONAL INFORMATION.



MAINTENANCE RECORD

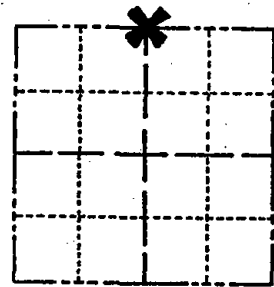
Date	Init.	Remarks
12-30-02	JG	OK MAGNAIL @ CORNER
2/12/08		OK GPR

ADAMS COUNTY

CORNER NO. 784
 SECTION 6
 TOWN 19
 RANGE 6

Survey Monument Record

TYPE OF MONUMENT: Standard Harrison
 STATE PLANE COORDINATES: N _____
 E _____
 ELEVATION — M.S.L. DATUM: _____
 THETA ANGLE: _____
 FIELD BOOK: _____ PAGE _____



BASIS FOR MONUMENT LOCATION

(Use reverse side if necessary)

Show info such as: History of corner, with reference to Vol. and pg, dates, surveyor; exact description of monument replaced; if location computed, by taped or EDM traverse; landowner remarks, etc.

SEAL: LOCATION (Indicated by 'X')

Ran EDM/transit traverse around Sections 4, 5, and parts of 3 and 6 to determine search areas.

Excavation with backhoe by A.B.Kiedrowski, Adams County Surveyor, yielded no evidence of the original corner or any remonumentation.

Set corner on line and proportionally between the adjacent Section corners.



OK 11-24-78 SS-DA
 3-11-83 GR-SS 1 NEW TIE
 3-GONE, 4-NEW TIES 1-7-93 JG-B5
 OK, 2-12-98-JG

CERTIFIED CORRECT:

Dale C. Hagen
 Registered Land Surveyor

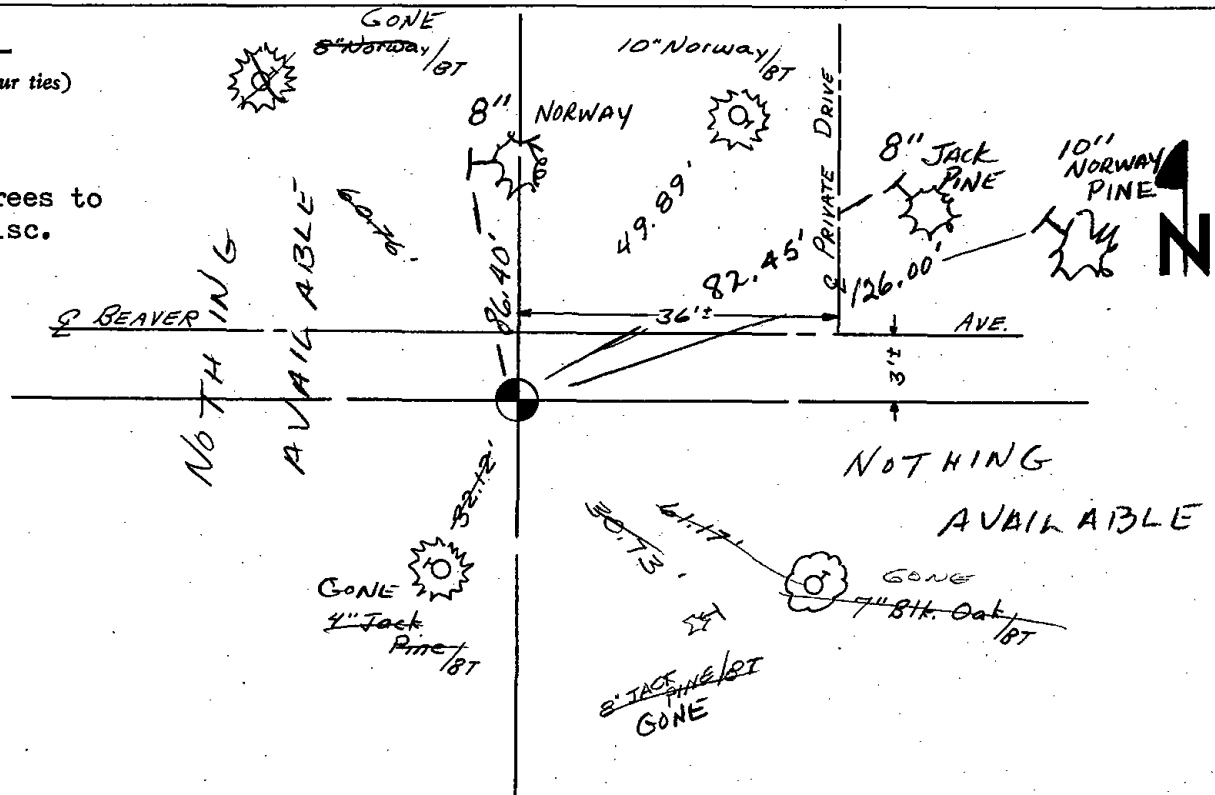
DATE: January 17, 1976

TIE SKETCH

(Show at least four ties)

NOTE:

Ties in trees to nail in disc.



DURE

This replaced to ~~be~~ dated 9/2/75

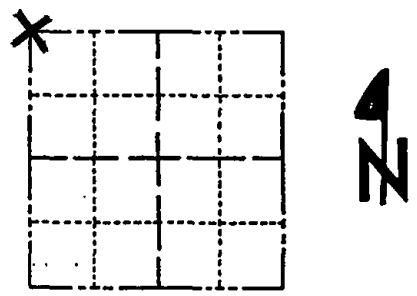


003

Government Land Corner Certificate

ADAMS County
 TYPE OF MONUMENT: Harrison standard
 STATE PLANE COORDINATES: N _____
 E _____
 ELEVATION — M.S.L. DATUM: _____
 THETA ANGLE: _____
 FIELD BOOK: _____ PAGE _____
 DRAWN BY: _____

CORNER NO. 6
 SECTION 5
 TOWN 19
 RANGE 6



LOCATION
(Indicated by 'X')

BASIS FOR MONUMENT LOCATION

Show info such as: History of corner, with reference to Vol. and pg., dates, surveyor; exact description of monument replaced; if location computed, by taped or EDM traverse; landowner remarks, etc. (Use reverse side if necessary)

SEAL:

This is an updated tie sheet to show ties in place after monument was reset following road construction. AUG, 2000

DATA SHOWN HERE ON CERTIFIED CORRECT:

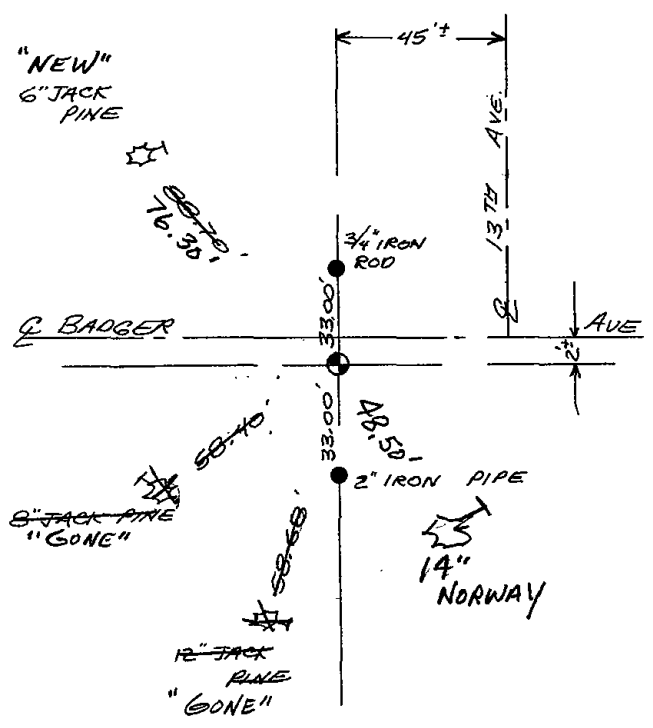
Registered Land Surveyor

DATE: _____

TIE SKETCH

Show at least four ties, also fence lines, roads, topo, size and type of witness trees and if off road - best way to arrive at corner.

HARRISON RESET 6-10-99.
 SEE TIE SHEET BY D. HAGEN, DATED 1-17-76 FOR ADDITIONAL INFORMATION.



MAINTENANCE RECORD

Date	Init.	Remarks
12-30-02	JG	3-GONE, 2-NEW, PK @ CORNER
2/12/08	GR	OK

ADAMS COUNTY

Survey Monument Record

TYPE OF MONUMENT: Standard Harrison

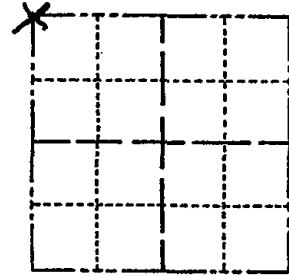
STATE PLANE COORDINATES: N _____ E _____

ELEVATION — M.S.L. DATUM: _____

THETA ANGLE: _____

FIELD BOOK: _____ PAGE _____

CORNER NO. 905³
SECTION 5
TOWN 19
RANGE 6




LOCATION (Indicated by 'X')

BASIS FOR MONUMENT LOCATION

(Use reverse side if necessary)

Show info such as: History of corner, with reference to Vol. and pg, dates, surveyor; exact description of monument replaced; if location computed, by taped or EDM traverse; landowner remarks, etc.

SEAL:



Ran EDM/transit traverse around Sections 4, 5 and parts of 3 and 6 to determine search areas, but excavation with backhoe yielded no evidence of the original corner or any remonumentation.

Set corner proportional to original notes between the Northwest corner of Section 6 and the Northeast corner of Section 4.

- OK 11-24-78 SS-DA
- " 3-11-83 GR-SS
- OK 1-26-88 GR
- OK 1-6-93 JG-BB

2-GONE, 3-NEW, MON. OK, 2-12-98-JG

CERTIFIED CORRECT:

Dale C. Hagen
Registered Land Surveyor

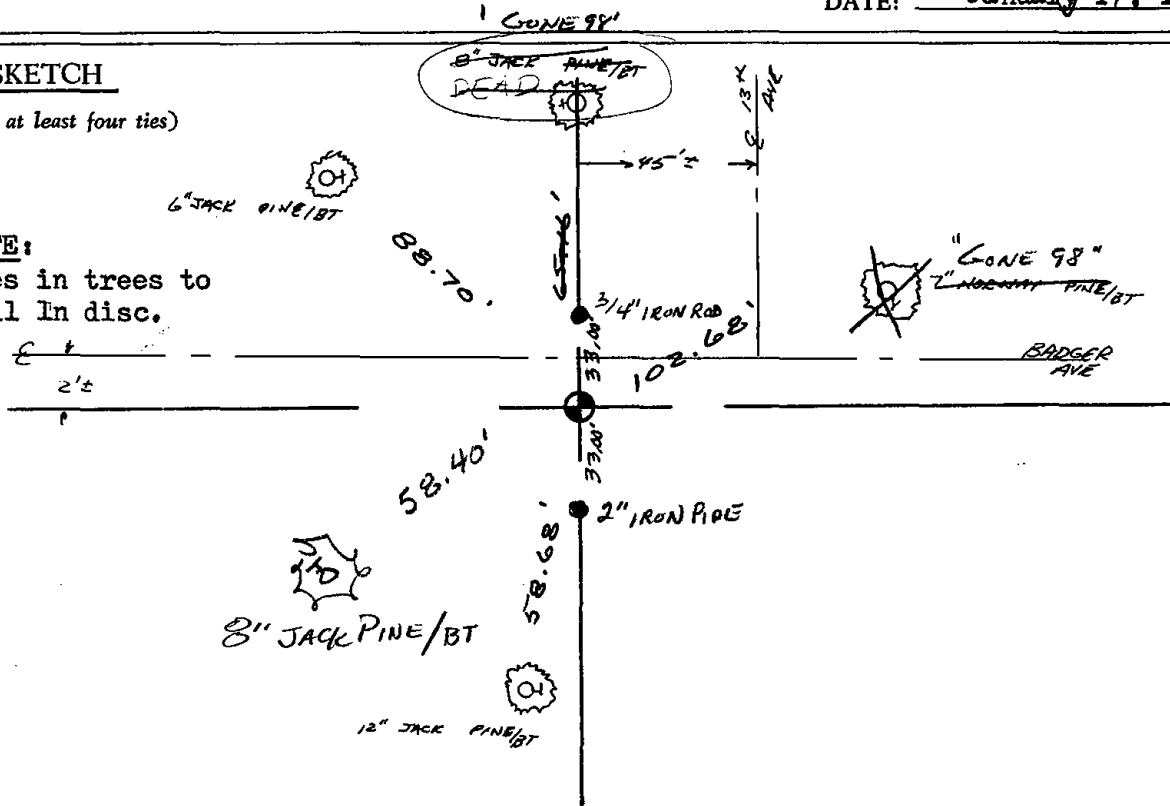
DATE: January 17, 1976

TIE SKETCH

(Show at least four ties)

NOTE:

Ties in trees to nail in disc.





004

ADAMS COUNTY

Survey Monument Record

TYPE OF MONUMENT: Berntsen Nail

STATE PLANE COORDINATES: N _____
E _____

ELEVATION — M.S.L. DATUM: _____

THETA ANGLE: _____

FIELD BOOK: _____ PAGE _____

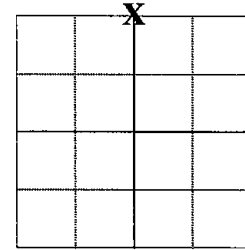
DRAWN BY: D. Christie

CORNER NO. 4

SECTION 5

TOWN 19 N

RANGE 6 E




LOCATION
(Indicated by 'X')

BASIS FOR MONUMENT LOCATION

(Use reverse side if necessary)

Show info such as: History of corner, with reference to Vol. and pg. dates, surveyor; exact description of monument replaced; if location computed, by taped or EDM traverse; landowner remarks, etc.

SEAL:



Found "PK" nail on 9-8-2008, prior to 2008 Resurfacing Project. Set new reference monuments (4" Alum. Disks set in concrete) on 10-2-2008. Re-set section corner on 11-3-2008 and measured Ties.

SEE DALE HASEN TIE SHEET 01-17-76

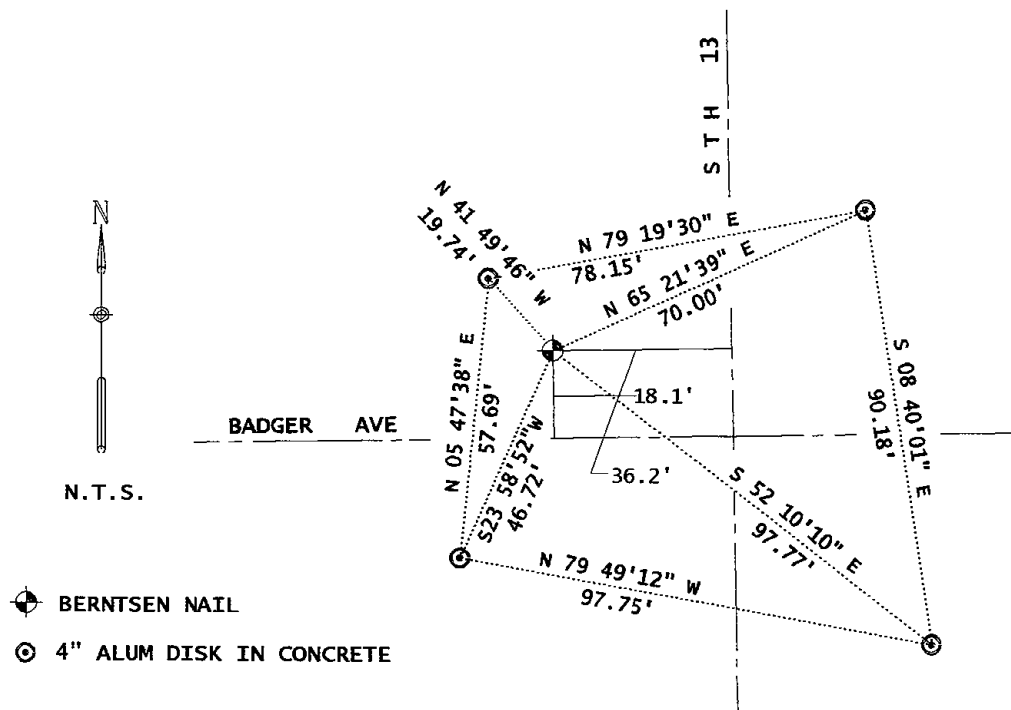
CERTIFIED CORRECT

Dennis J. Christie
Registered Land Surveyor

Date: 12-12-2008

TIE SKETCH

(Show at least four ties)



ADAMS COUNTY

Survey Monument Record

TYPE OF MONUMENT: Railroad Spike P.K. NAIL (1989)

STATE PLANE COORDINATES: N _____ E _____

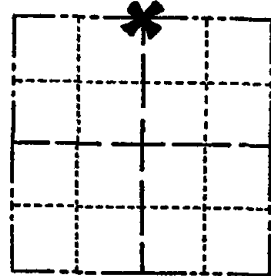
ELEVATION - M.S.L. DATUM: _____

THETA ANGLE: _____

FIELD BOOK: _____ PAGE _____

CORNER NO. 783
SECTION 5
TOWN 19
RANGE 6

4



LOCATION (Indicated by 'X')

SEAL:



BASIS FOR MONUMENT LOCATION

(Use reverse side if necessary)

Show info such as: History of corner, with reference to Vol. and pg, dates, surveyor; exact description of monument replaced; if location computed, by taped or EDM traverse; landowner remarks, etc.

Ran EDM/transit traverse around Sections 4, 5 and portions of 3 and 6 to determine search areas.

Excavation was not attempted because corner search area fell within the construction limits of State Trunk Highway 13.

Set corner on line and proportionally between the adjacent Section corners.

Could not install Standard Harrison because corner falls over a North/South culvert.

- OK 11-24-78 DA-SS
OK 3-11-83 GR-SS
1-6-93 AW OK JG-SS
4-10-98 2 NEW TIES JG-SS
OK 5-19-03 JG-SS

CERTIFIED CORRECT:

Dale C. Hagen
Registered Land Surveyor

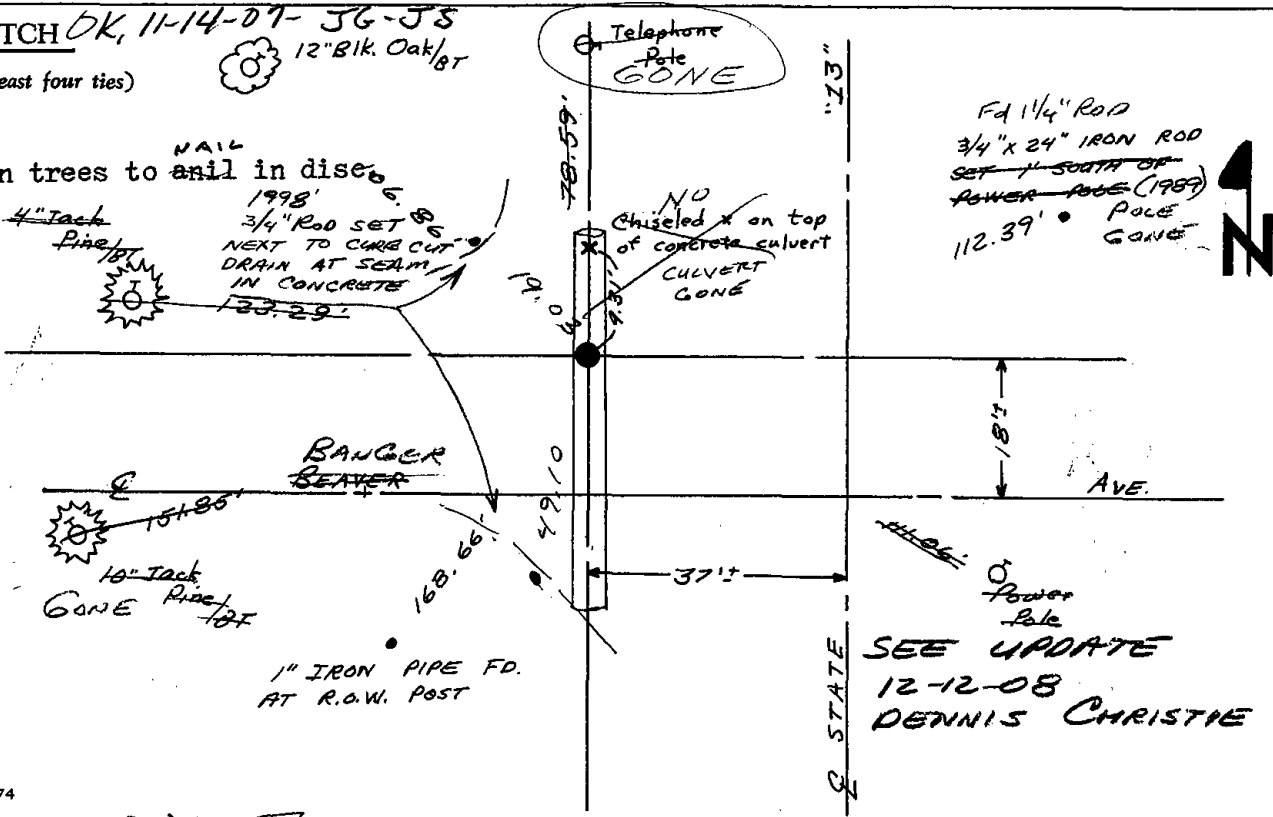
DATE: Jan 17, 1976

TIE SKETCH OK, 11-14-07- JG-SS

(Show at least four ties)

NOTE:

Ties in trees to nail in disc 1998'
3/4" Rod SET 85'
NEXT TO CURB CUT
DRAIN AT SEAM
IN CONCRETE
133.29'



Fd 1 1/4" ROD
3/4" X 24" IRON ROD
SET 1' SOUTH OF
POWER POLE (1989)
12.39' POLE
GONE

SEE UPDATE
12-12-08
DENNIS CHRISTIE

This replaces the sheet dated 9/2/75



005

ADAMS COUNTY

Survey Monument Record

TYPE OF MONUMENT: Standard Harrison

STATE PLANE COORDINATES: N _____

E _____

ELEVATION — M.S.L. DATUM: _____

THETA ANGLE: _____


FIELD BOOK: _____ PAGE _____

CORNER NO. 906 ⁽⁵⁾

SECTION 5

TOWN 19

RANGE 6



LOCATION
(Indicated by 'X')

SEAL:



BASIS FOR MONUMENT LOCATION

(Use reverse side if necessary)

Show info such as: History of corner, with reference to Vol. and pg, dates, surveyor; exact description of monument replaced; if location computed, by taped or EDM traverse; landowner remarks, etc.

Ran EDM/transit traverse around Sections 4, 5 and parts of 3 and 6 to determine search areas.

Could find no evidence of the original corner or any remonumentation.

Set corner proportional to original notes between the Northwest corner of Section 6 and the Northeast corner of Section 4.

- OK 11-24-78 DA-SS
- " 4-13-83 GR-SS
- " 1-26-88 GR
- ALL OK 1-6-93 JG-85
- OK, 2-12-98 -JG
- OK, 1-28-03 -JG

CERTIFIED CORRECT:

Dale C. Hagen

Registered Land Surveyor

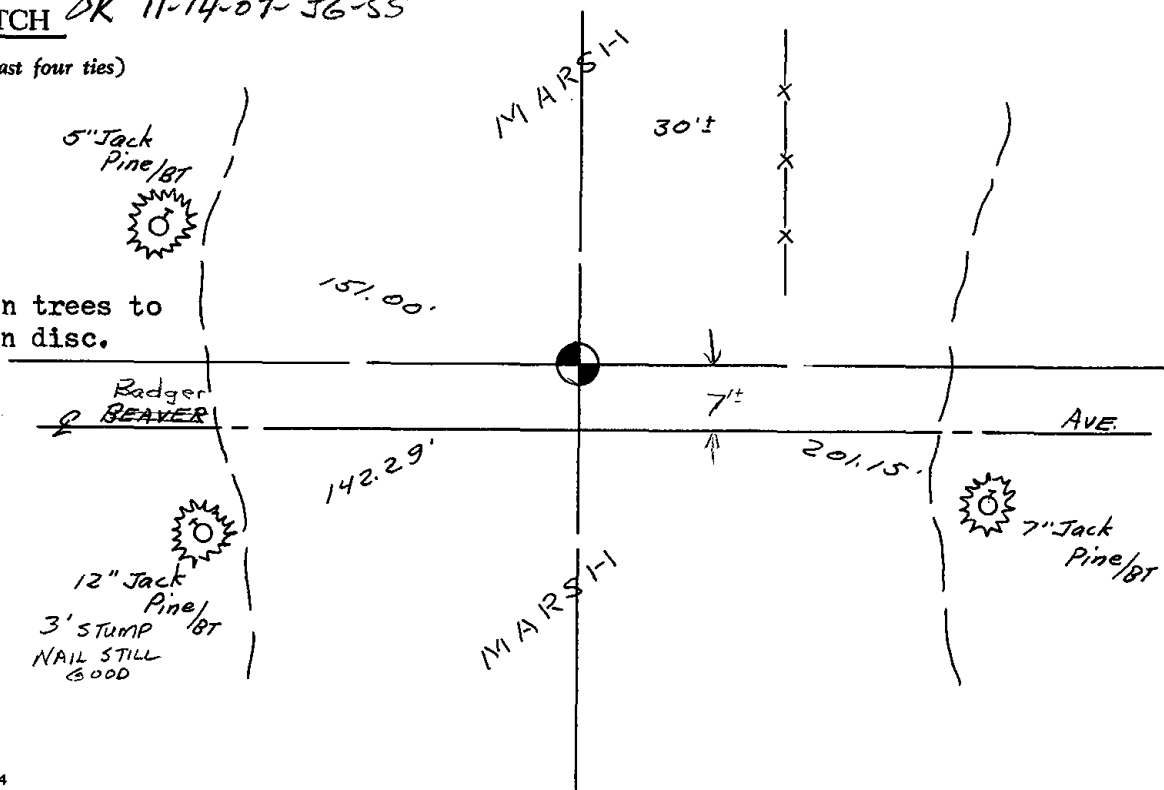
DATE: January 17, 1976


TIE SKETCH *DK 11-14-07 JG-85*

(Show at least four ties)

NOTE:

Ties in trees to nail in disc.





006

ADAMS COUNTY

Survey Monument Record

TYPE OF MONUMENT: Standard Harrison

STATE PLANE COORDINATES: N _____
E _____

ELEVATION — M.S.L. DATUM: _____

THETA ANGLE: _____

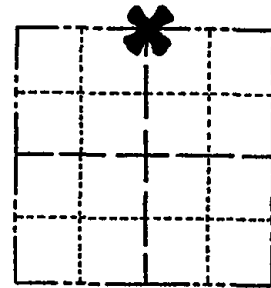
FIELD BOOK: _____ PAGE _____

CORNER NO. 785 (6)

SECTION 4

TOWN 19

RANGE 6



LOCATION
(Indicated by 'X')

SEAL:



BASIS FOR MONUMENT LOCATION

(Use reverse side if necessary)

Show info such as: History of corner, with reference to Vol. and pg, dates, surveyor; exact description of monument replaced; if location computed, by taped or EDM traverse; landowner remarks, etc.

Ran EDM/transit traverse around Sections 4,5 and parts of 3 and 6 to determine search areas.

Excavation by A.B.Kiedrowski, County Surveyor, yielded no evidence of the original corner or any remonumentation.

Set corner on line and proportionally between the adjacent section corners.

- OK 11-24-78 DA-SS
- " 4-13-83 GR-SS
- " 1-26-88 GR
- " 1-6-93 SG-BS
- OK 2-12-98-JG
- OK 1-28-03-JG

CERTIFIED CORRECT:

Dale C. Hagen
Registered Land Surveyor

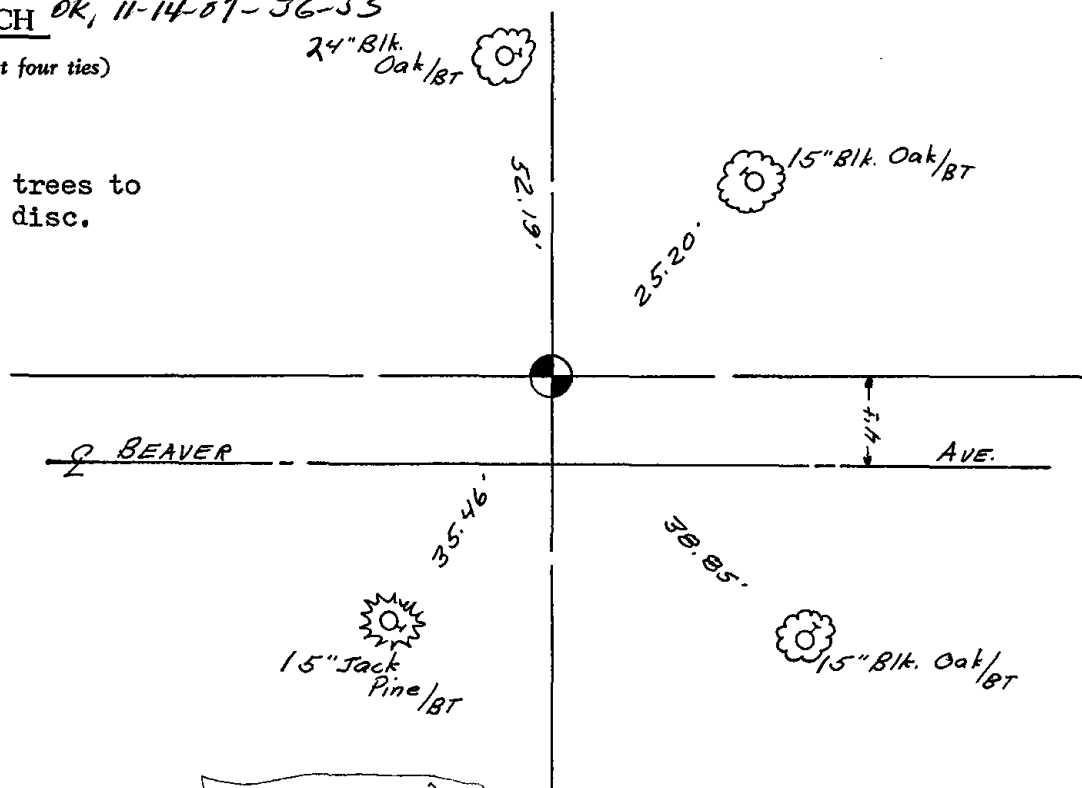
DATE: January 17, 1976

TIE SKETCH OK, 11-14-07-JG-SS

(Show at least four ties)

NOTE

Ties in trees to nail in disc.



This replaces the dated 9/2/73



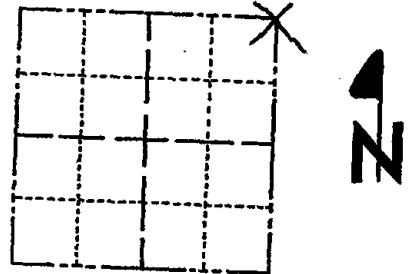
007

ADAMS COUNTY

Survey Monument Record

CORNER NO. 798 (7)
 SECTION 4
 TOWN 19
 RANGE 6

TYPE OF MONUMENT: Harrison standard
 STATE PLANE COORDINATES: N _____
 E _____
 ELEVATION — M.S.L. DATUM: _____
 THETA ANGLE: _____
 FIELD BOOK: 101 PAGE 10



LOCATION
(Indicated by 'X')

SEAL:



BASIS FOR MONUMENT LOCATION

(Use reverse side if necessary)

Show info such as: History of corner, with reference to Vol. and pg, dates, surveyor; exact description of monument replaced; if location computed, by taped or EDM traverse; landowner remarks, etc.

Excavated with backhoe, found bottom 10" of pointed 3" dia wood stake. Replaced same with Harrison. Location verified by an EDM traverse of the entire section.

OK 11-24-78 DA-SS
 " 4-13-83 GR-SS
 " 1-26-88 GR

TOP BROKEN OFF MON.

NEW DISTANCES, 3-NEW TIES 1-593 JG

CERTIFIED CORRECT:

Anthony B. Kiedrowski
 Registered Land Surveyor
 DATE: 11/31/75

OK, 2-12-98 - JG

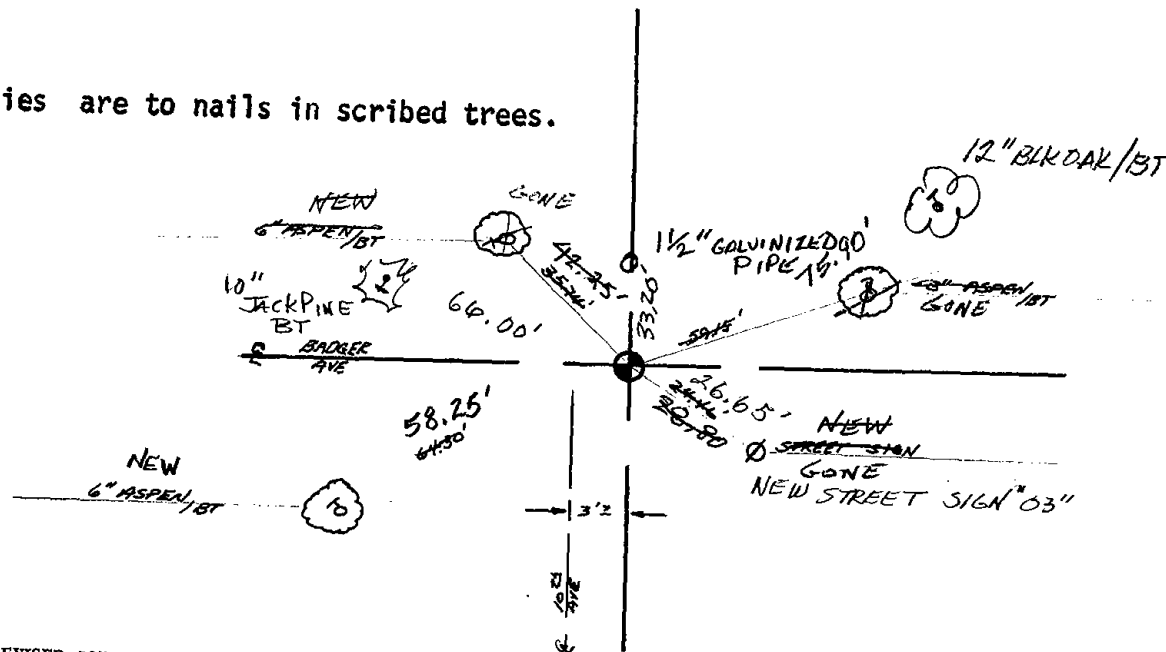
2-GONE, 3-NEW, 1-28-03 - JG


OK, 11-14-07 - JG

TIE SKETCH

(Show at least four ties)

Ties are to nails in scribed trees.





008

Government Land Corner Certificate

Adams County

CORNER NO. 8
 SECTION 3
 TOWN 19
 RANGE 6

TYPE OF MONUMENT: Harrison

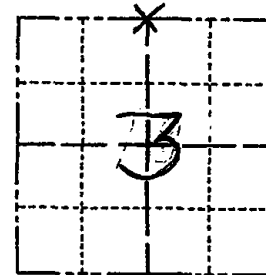
STATE PLANE COORDINATES: N _____
 E _____

ELEVATION — M.S.L. DATUM: _____

THETA ANGLE: _____

FIELD BOOK: 74 PAGE 129

DRAWN BY: N.J



LOCATION
(Indicated by 'X')

BASIS FOR MONUMENT LOCATION

Show info such as: History of corner, with reference to Vol. and pg., dates, surveyor; exact description of monument replaced; if location computed, by taped or EDM traverse; landowner remarks, etc. (Use reverse side if necessary)

Excavated area with backhoe. Found nothing. Corner set on line equidistant between section corners. No resurveys on record and absolutely no evidence of possession lines in area.

SEAL:



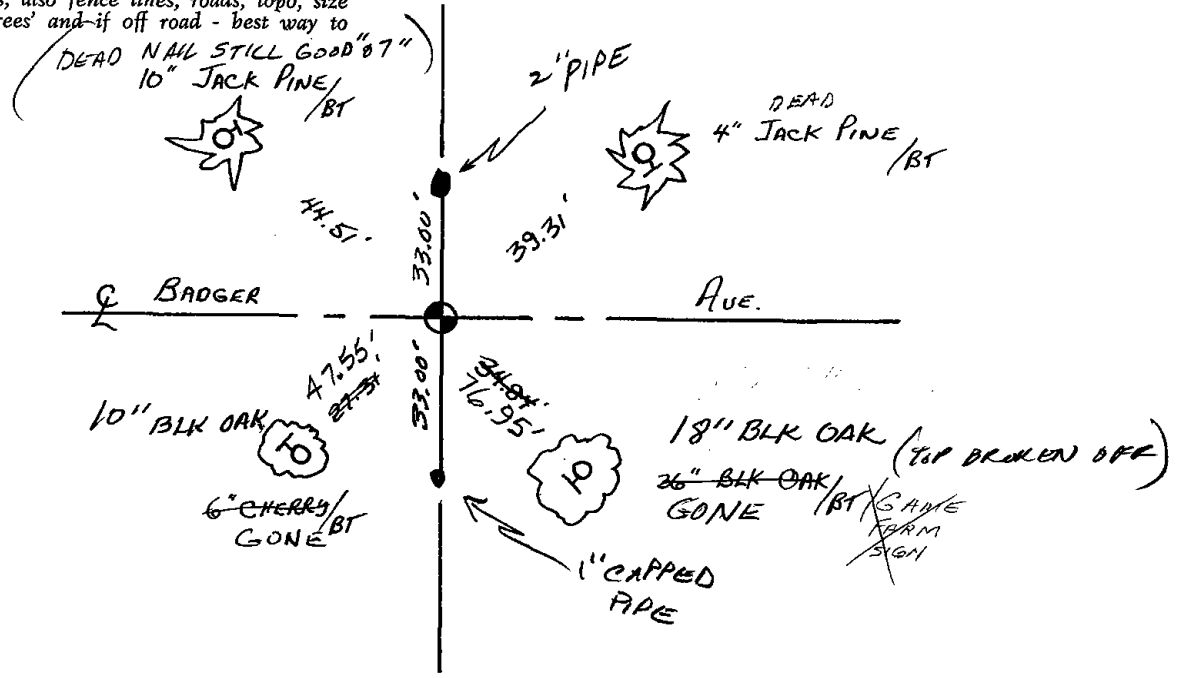
DATA SHOWN HERE ON CERTIFIED CORRECT:

Anthony B. Kiedrowski
Registered Land Surveyor

DATE: 11/19/79

TIE SKETCH

Show at least four ties, also fence lines, roads, topo, size and type of witness trees and if off road - best way to arrive at corner.





* 0 1 5 *

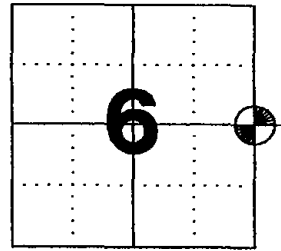
015

U.S PUBLIC LAND SURVEY MONUMENT RECORD ADAMS COUNTY, WISCONSIN

CORNER NO. 15
SECTION 6
TOWN 19N
RANGE 6E

TYPE OF MONUMENT: ~~HARRISON STANDARD~~ 3/4" Rod

STATE PLANE COORDINATES: N: NOT APPLICABLE
E: NOT APPLICABLE
ELEVATION _ MSL DATUM: NOT APPLICABLE
THETA ANGLE: NOT APPLICABLE
FIELD BOOK: 55 PAGE 76
DRAWN BY: GREG RHINEHART



LOCATION

BASIS FOR MONUMENT LOCATION

THIS CORNER WAS SET BY DALE HAGEN FOR KIEDROWSKI ENGINEERING INC. ON LINE AND AT PROPORTIONATE DISTANCE BETWEEN THE ADJACENT SECTION CORNERS. NEKOOSA PAPER CO. EMPLOYEES BROUGHT IT TO MY ATTENTION THAT THE CORNER WAS NOT SET CORRECTLY IN THE FIELD AND THAT THE SURVEYS IN THE AREA SEEMED TO FIT THE SECTION SUMMARY. I TRAVERSED THE SECTION AND FOUND THE MONUMENT TO HAVE BEEN SET ERRONEOUSLY BY 203.99 FEET. THIS TIE SHEET REFLECTS THE CORRECT LOCATION FOR THE MONUMENT.

SEAL



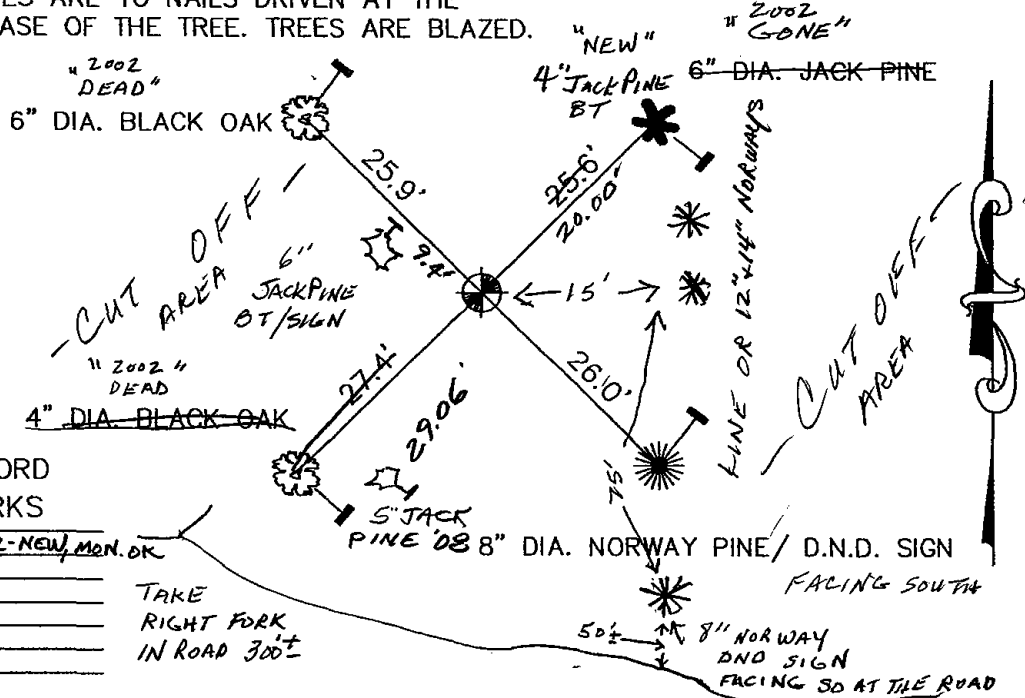
DATA SHOWN HEREON
CERTIFIED CORRECT:

Gregory P. Rhinehart

REGISTERED LAND SURVEYOR
DATE: JANUARY 16, 1996

TIE SKETCH

TIES ARE TO NAILS DRIVEN AT THE BASE OF THE TREE. TREES ARE BLAZED.




MAINTENANCE RECORD

DATE	INIT.	REMARKS
12-30-02	JG	2-GONE, 2-NEW, MON. OK
2-21-08	JS-GR	1 NEW

TAKE
RIGHT FORK
IN ROAD 300±

FACING SOUTH
8\"/>

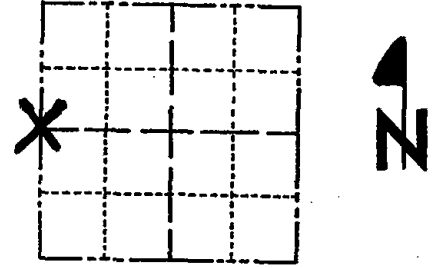


ADAMS COUNTY

Survey Monument Record


TYPE OF MONUMENT: Standard Harrison
 STATE PLANE COORDINATES: N _____
 E _____
 ELEVATION — M.S.L. DATUM: _____
 THETA ANGLE: _____
 FIELD BOOK: _____ PAGE _____

CORNER NO. 908 (15)
 SECTION 5
 TOWN 19
 RANGE 6



LOCATION
(Indicated by 'X')

SEAL:



BASIS FOR MONUMENT LOCATION

(Use reverse side if necessary)

Show info such as: History of corner, with reference to Vol. and pg. dates, surveyor; exact description of monument replaced; if location computed, by taped or EDM traverse; landowner remarks, etc.

Ran EDM/transit traverse around Sections 4, 5 and 6 to determine search areas for investigation.

Could find no evidence of the original corner or any remonumentation.

Set corner on line and proportionate to original government notes between adjacent section corners.

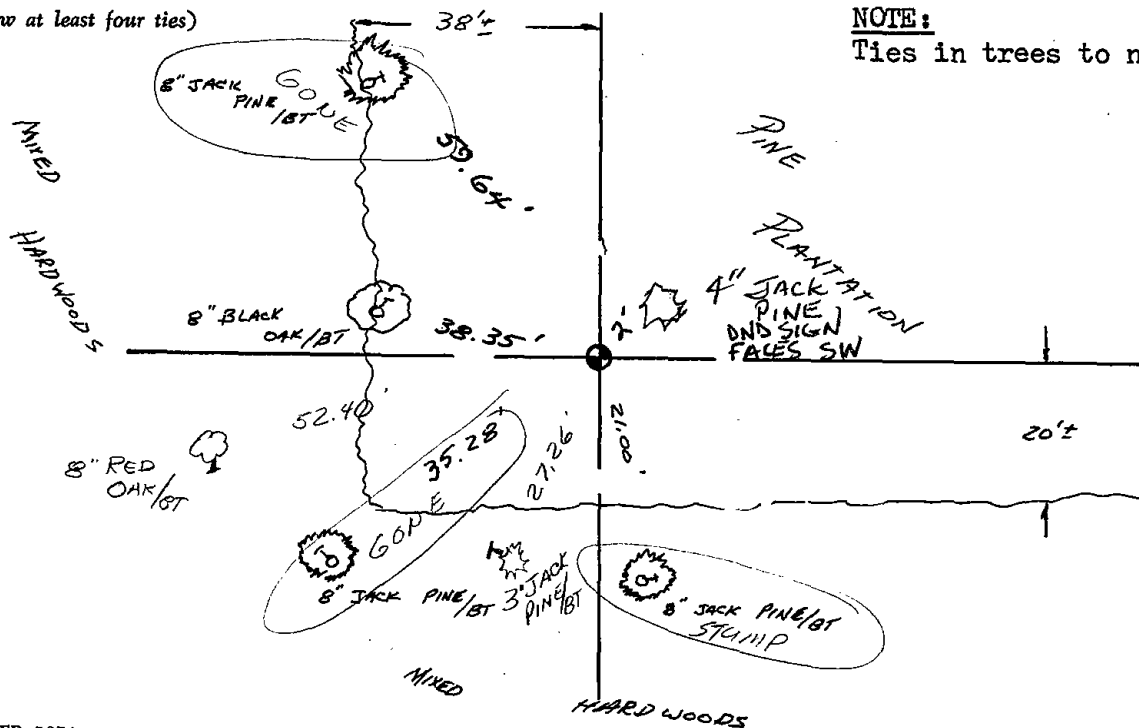
RETIED 11-29-78 RN-DA
 OK 3-29-83 GR-SS
 I-NEW TIE 1-7-93 JG-BS

CERTIFIED CORRECT:


Dale C. Hagen
 Registered Land Surveyor
 DATE: December 2, 1975


TIE SKETCH

(Show at least four ties)



NOTE:
Ties in trees to nail in disc.





* 0 1 6 *

016

ADAMS COUNTY

CORNER NO. 137
 SECTION 4
 TOWN 19
 RANGE 6

Survey Monument Record

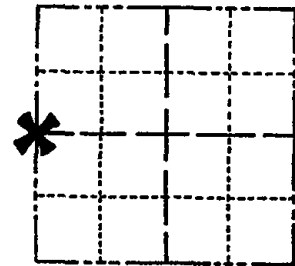
TYPE OF MONUMENT: Standard Harrison

STATE PLANE COORDINATES: N _____
E _____

ELEVATION — M.S.L. DATUM: _____

THETA ANGLE: _____

FIELD BOOK: _____ PAGE _____



LOCATION
(Indicated by 'X')

SEAL:

BASIS FOR MONUMENT LOCATION


(Use reverse side if necessary)

Show info such as: History of corner, with reference to Vol. and pg, dates, surveyor; exact description of monument replaced; if location computed, by taped or EDM traverse; landowner remarks, etc.

Ran EDM/transit traverse around Sections 4, 5 and parts of 3 and 6, to determine search areas.

Could find no evidence of the original corner or any remonumentation.

Set corner on line and proportional to original notes between adjacent section corners.



Corner R = 70-417
 Set in '72
 Stone call 6
 for 1153

Cor. OK 11-29-78 RN-DA
 " 4-24-83 GR-SS 1 NEW TIE
 2-GONE, 2-NEW TIES 1-7-93 JG-RS
 ALL OK 4-10-98 JG-SS
 2 NEW TIES Nov '08 SS

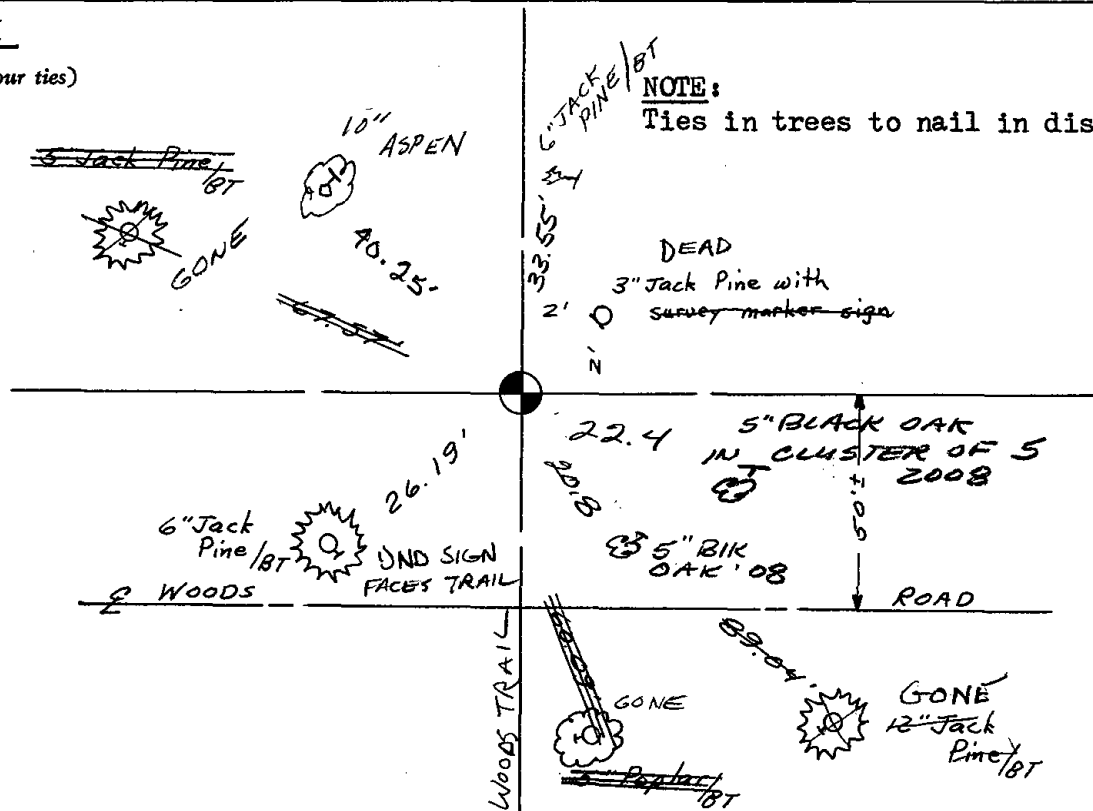
CERTIFIED CORRECT:

Dale C. Hagen
Registered Land Surveyor

DATE: January 17, 1976

TIE SKETCH

(Show at least four ties)



NOTE:

Ties in trees to nail in disc.





* 0 1 7 *

017

ADAMS COUNTY

Survey Monument Record

TYPE OF MONUMENT: Standard Harrison

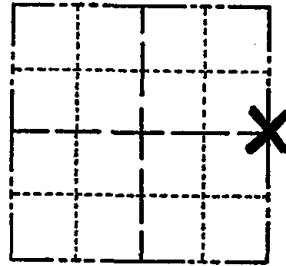
STATE PLANE COORDINATES: N _____
E _____

ELEVATION — M.S.L. DATUM: _____

THETA ANGLE: _____

FIELD BOOK: _____ PAGE _____

CORNER NO. 786 ⁽¹⁷⁾
SECTION 4
TOWN 19
RANGE 6



LOCATION
(Indicated by 'X')

SEAL:

BASIS FOR MONUMENT LOCATION

(Use reverse side if necessary)

Show info such as: History of corner, with reference to Vol. and pg, dates, surveyor; exact description of monument replaced; if location computed, by taped or EDM traverse; landowner remarks, etc.

Ran EDM/transit traverse around Sections 4 and 5, and part of Section 6, to determine search areas.

Excavation with backhoe by A.B.Kiedrowski, County Surveyor, yielded no evidence of the original corner or any remonumentation.

Set corner on line and proportional to original notes between adjacent section corners.



CERTIFIED CORRECT:

Dale C. Hagen
Registered Land Surveyor

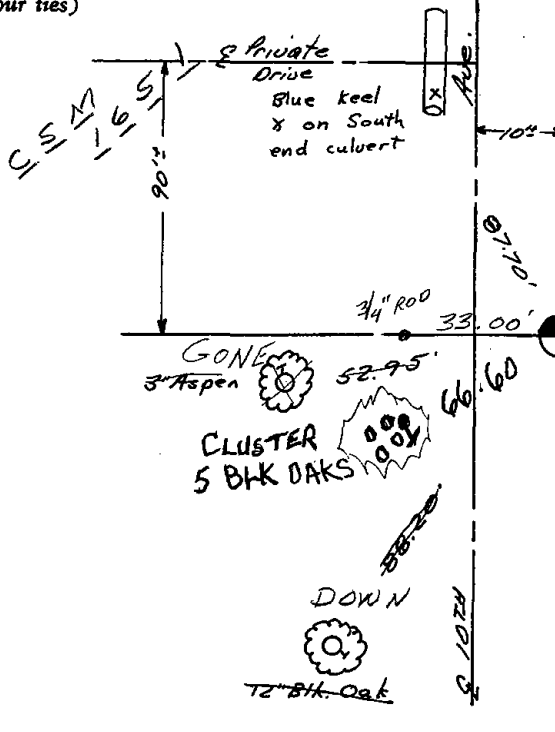
DATE: Sept. 2, 1975

OK 11-24-78 DA-SS
4-13-83 GR-SS 1 TIE DOWN - HIGH WATER
PROHIBITS NEW TIES
2-1-88 OK GR-SS
2-GONE, 1-NEW TIE 1-5-93 JG-BS
OK, 2-12-98 - JG

TIE SKETCH

OK, 1-24-03-JG
1-NEW, TOP BROKEN OFF MON. 11-14-07-56-35


(Show at least four ties)



Note: ties to nail and bottlecap

Remnants of old culvert 30' East

54.0' 5" Jack Pine
DEAD
NAIL STILL GOOD '07'
4" BLK OAK / 10T





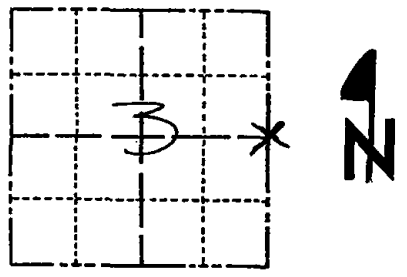
* 0 1 8 *

018

Government Land Corner Certificate

ADAMS County
 TYPE OF MONUMENT: HARRISON
 STATE PLANE COORDINATES: N _____
 E _____
 ELEVATION — M.S.L. DATUM: _____
 THETA ANGLE: _____
 FIELD BOOK: 83 PAGE 139
 DRAWN BY: G. RHINEHART.

CORNER NO. 18
 SECTION 3
 TOWN 19
 RANGE 6



LOCATION
(Indicated by 'X')

BASIS FOR MONUMENT LOCATION

Show info such as: History of corner, with reference to Vol. and pg., dates, surveyor; exact description of monument replaced; if location computed, by taped or EDM traverse; landowner remarks, etc. (Use reverse side if necessary)

Set at a location single proportionate ^{distance} between adjacent section corners and on the centerline of town road.
 Excavation with backhoe yielded no evidence of any previous monumentation.

SEAL:



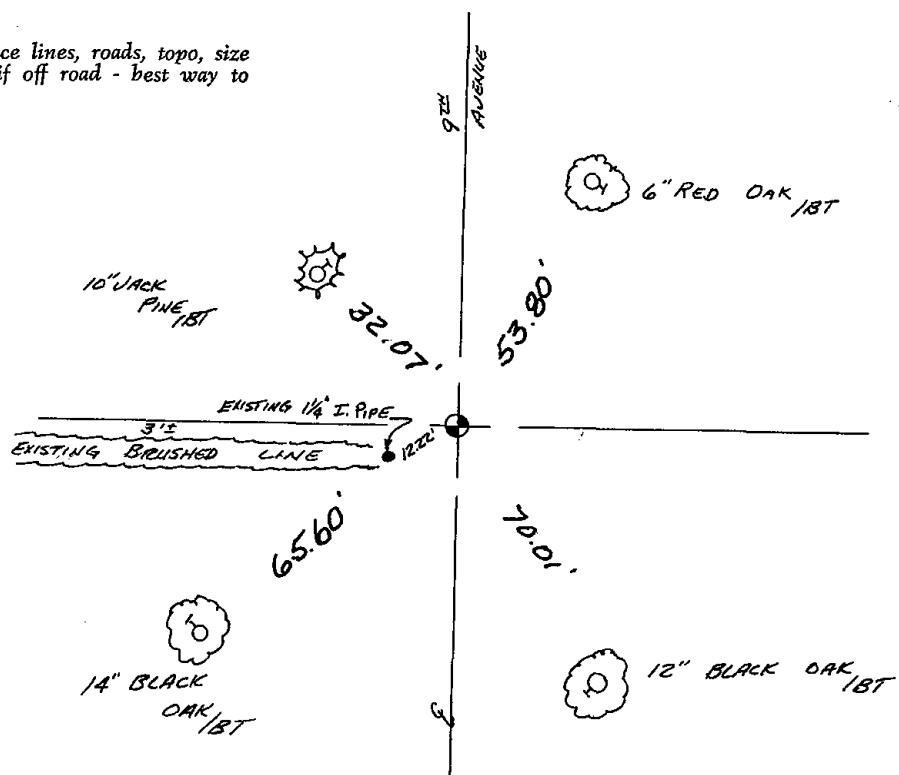
DATA SHOWN HERE ON CERTIFIED CORRECT:

Gregory P. Rhinehart
 Registered Land Surveyor

DATE: 12/20/79

TIE SKETCH

Show at least four ties, also fence lines, roads, topo, size and type of witness trees' and if off road - best way to arrive at corner.





* 0 1 9 *

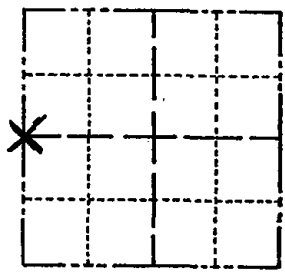
019

Government Land Corner Certificate

Adams County
 TYPE OF MONUMENT: Harrison Monument
 STATE PLANE COORDINATES: N _____
 E _____
 ELEVATION — M.S.L. DATUM: _____
 THETA ANGLE: _____
 FIELD BOOK: B3 6102 PAGE 65 (64)
 DRAWN BY: G. Rhinehart

TEMP
 NEW

CORNER NO. 19
 SECTION 1
 TOWN 19
 RANGE 6



LOCATION
 (Indicated by 'X')

BASIS FOR MONUMENT LOCATION

Show info such as: History of corner, with reference to Vol. and pg., dates, surveyor; exact description of monument replaced; if location computed, by taped or EDM traverse; landowner remarks, etc. (Use reverse side if necessary)

12' x 30'

Excavated area with backhoe. Found nothing. No resurveys of record. Set corner proportional to original notes, and on centerline of the road. A straight line between corners would have put it 10 feet west of the centerline, and the way occupation was, I felt putting the corner on a straight line would conflict with possession lines.

REPLACE
 NEW

SEAL:



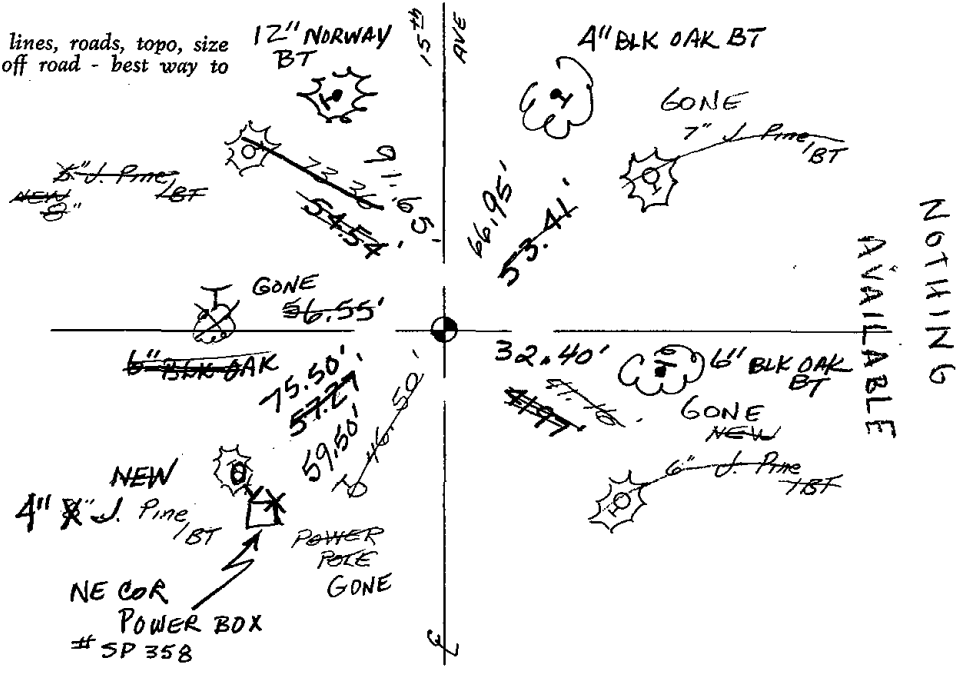
DATA SHOWN HERE ON
 CERTIFIED CORRECT:


Anthony B. Kiedrowski
 Registered Land Surveyor

DATE: 2/21/80

TIE SKETCH

Show at least four ties, also fence lines, roads, topo, size and type of witness trees and if off road - best way to arrive at corner.





* 0 2 1 *

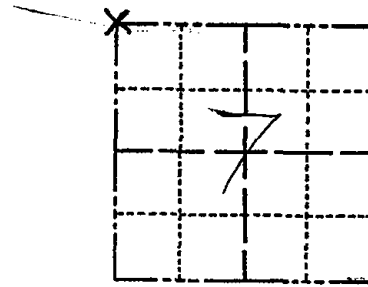
021

ADAMS COUNTY

Survey Monument Record

TYPE OF MONUMENT: Harrison
STATE PLANE COORDINATES: N _____
E _____
ELEVATION — M.S.L. DATUM: _____
THETA ANGLE: _____
FIELD BOOK: FILE PAGE _____

CORNER NO. 954 (21)
SECTION 7
TOWN 19
RANGE 6



LOCATION
(Indicated by 'X')

SEAL:



BASIS FOR MONUMENT LOCATION

(Use reverse side if necessary)

Show info such as: History of corner, with reference to Vol. and pg, dates, surveyor; exact description of monument replaced; if location computed, by taped or EDM traverse; landowner remarks, etc.

Ran EDM/transit traverse around Section 7 and 6 to determine the search areas for investigation.

Excavation with backhoe yielded no evidence of the original corner or any remonumentation.

Set corner on line and proportional to original notes between the Northwest corner of Sec 6 and the Southwest corner of Section 7.

OK 11-24-78 DA-SS
3-29-83 GR-SS 2 NEW TIES
1-26-88 O.K. GR
3-GONE, 4-NEW TIES 1-6-93 JG-B5
1-GONE, 4-LEFT, 2-11-98-JG
1-GONE, 2-NEW, ANN. OK 12-31-02-JG

CERTIFIED CORRECT:

Dale C. Hagen
Registered Land Surveyor

DATE: January 17, 1976

TIE SKETCH 2/12/08 GPR OK

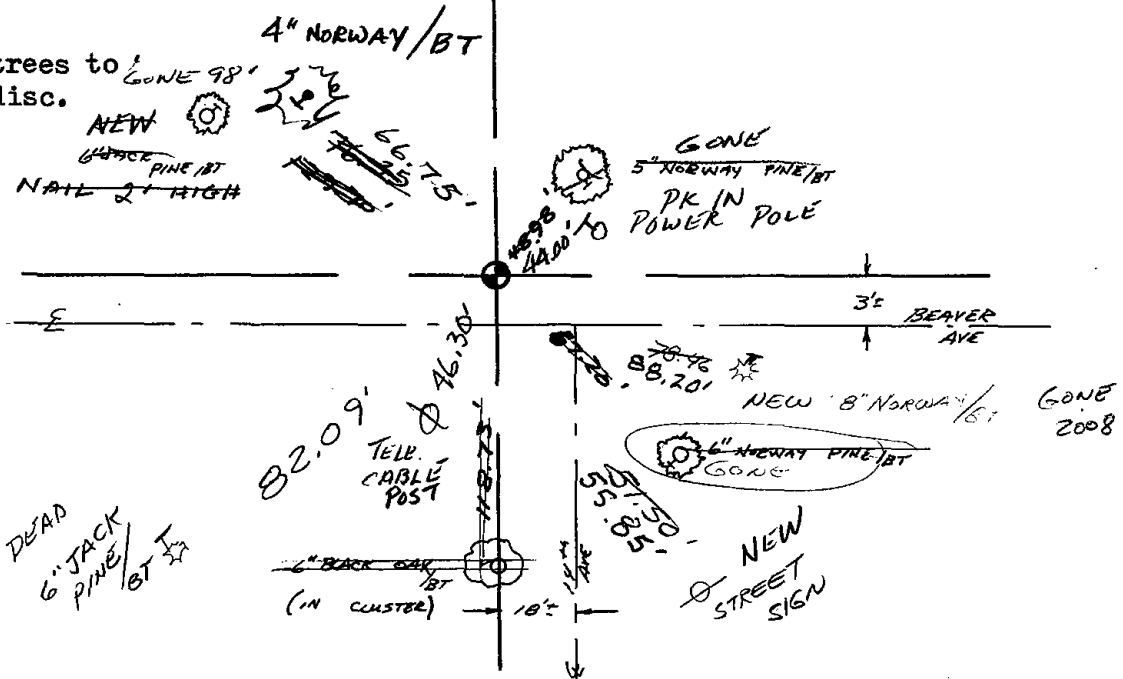
(Show at least four ties)

NOTE:

Ties in trees to nail in disc.

NOTE:

Ties in trees to nail in disc.





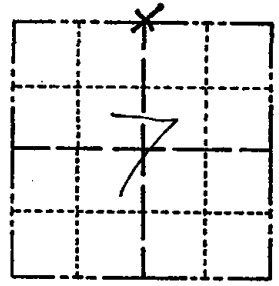
022

ADAMS COUNTY

Survey Monument Record

TYPE OF MONUMENT: Harrison
 STATE PLANE COORDINATES: N _____
 E _____
 ELEVATION — M.S.L. DATUM: _____
 THETA ANGLE: _____
 FIELD BOOK: FILE PAGE _____

CORNER NO. 955
 SECTION 7
 TOWN 19
 RANGE 6



LOCATION
(Indicated by 'X')

BASIS FOR MONUMENT LOCATION

(Use reverse side if necessary)

Show info such as: History of corner, with reference to Vol. and pg, dates, surveyor; exact description of monument replaced; if location computed, by taped or EDM traverse; landowner remarks, etc.

SEAL:



Ran EDM/transit traverse around sections 6, 7- and the adjacent sections in Town 19 North, Range 5 East, to determine the search areas for investigation.

Excavation with backhoe yielded no evidence of the original corner or any remonumentation.

Set corner on line and proportional to the original notes between the adjacent section corners.

3-11-83 OK GR-SS
 4-GONE, 4-NEW TIES 1-6-93 JG-B5
 OK, 2-11-98-JG
 OK, 12-30-02-JG
 OK-2/12/08 GPR

CERTIFIED CORRECT:

Dale C. Hagen

Registered Land Surveyor
 DATE: January 17, 1976

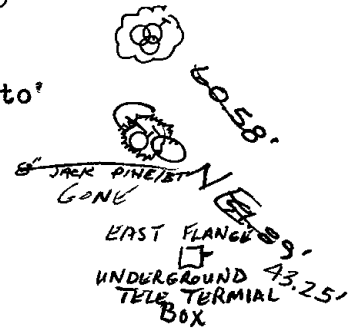
TIE SKETCH

(Show at least four ties)

NOTE:


Ties in trees to nail in disc.

TRIPLE 6" BUCK OAK/BT
 GONE



NOTE:

Ties in trees to nail in disc.





023

ADAMS COUNTY

Survey Monument Record

TYPE OF MONUMENT: HARRISON MONUMENT

STATE PLANE COORDINATES: N _____

E _____

ELEVATION — M.S.L. DATUM: _____

THETA ANGLE: _____


FIELD BOOK: _____ PAGE _____

CORNER NO. 453

SECTION 7


TOWN 18

RANGE 6



LOCATION
(Indicated by 'X')

SEAL:



CERTIFIED CORRECT
Dale C Hagen
Registered Land Surveyor
DATE: July 31, 1974

BASIS FOR MONUMENT LOCATION

(Use reverse side if necessary)

Show info such as: History of corner, with reference to Vol. and pg, dates, surveyor; exact description of monument replaced; if location computed, by taped or EDM traverse; landowner remarks, etc.

Found Railroad spike in pavement 33.00 feet South of 4" by 4" concrete monument. Traversed East Line of Section 7, after which the location of the Railroad spike was accepted as the corner.

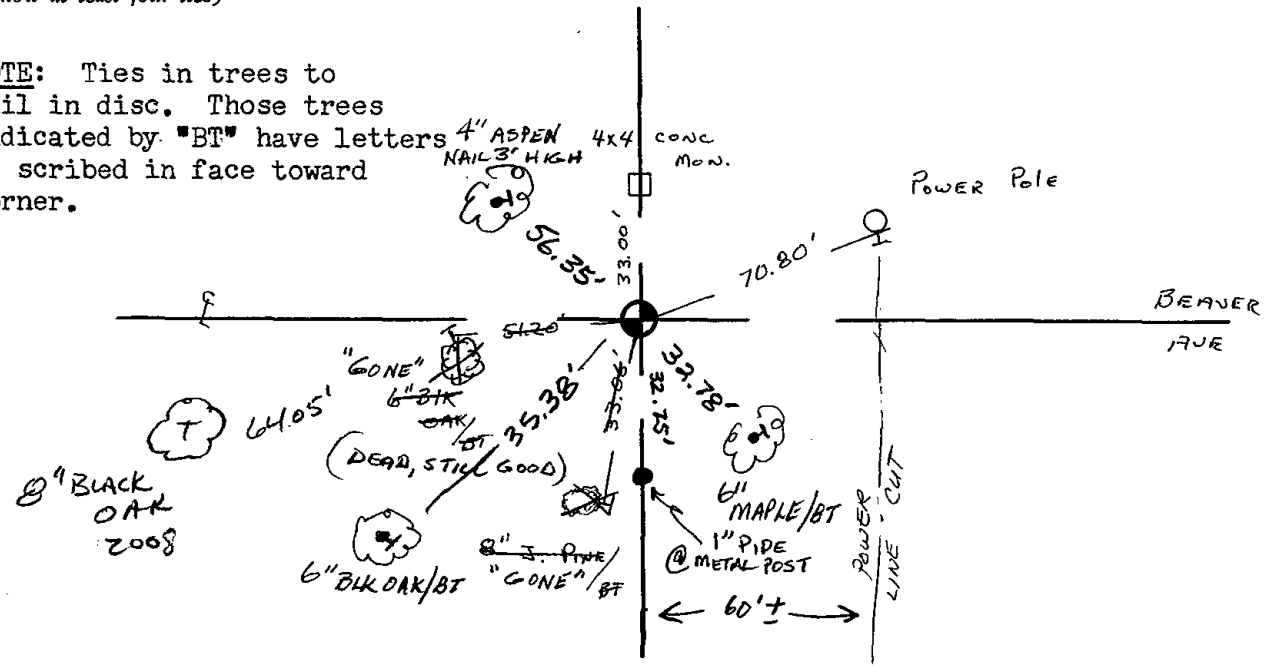
Replaced Railroad Spike with Standard Harrison Monument.

- OK 11-24-78 DA-SS
- " 3-11-83 GR-SS
- OK 2-1-88 GR-SS
- 1-6-93 ALL OK JG-BS
- OK, 2-11-98 - JG
- 2-GONE, 4-NEW, TOP BROKEN OFF, 12-30-02 - JG

TIE SKETCH *1 new 2/11/08 GPR*

(Show at least four ties)

NOTE: Ties in trees to Nail in disc. Those trees indicated by "BT" have letters BT scribed in face toward corner.





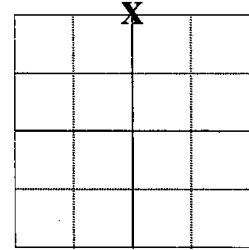
024

ADAMS COUNTY

Survey Monument Record

TYPE OF MONUMENT: Berntsen Nail
 STATE PLANE COORDINATES: N _____
 E _____
 ELEVATION — M.S.L. DATUM: _____
 THETA ANGLE: _____
 FIELD BOOK: _____ PAGE _____
 DRAWN BY: D. Christie

CORNER NO. 24
 SECTION 8
 TOWN 19 N
 RANGE 6 E




LOCATION
(Indicated by 'X')

BASIS FOR MONUMENT LOCATION

(Use reverse side if necessary)

Show info such as: History of corner, with reference to Vol. and pg. dates, surveyor; exact description of monument replaced; if location computed, by taped or EDM traverse; landowner remarks, etc.

SEAL:



Found "PK" nail on 9-8-2008, prior to 2008 Resurfacing Project. Set new reference monuments (4" Alum. Disks set in concrete) on 10-2-2008. Re-set section corner on 11-3-2008 and measured Ties.

SEE DALE HAGEN TIE SHEET 01-17-76

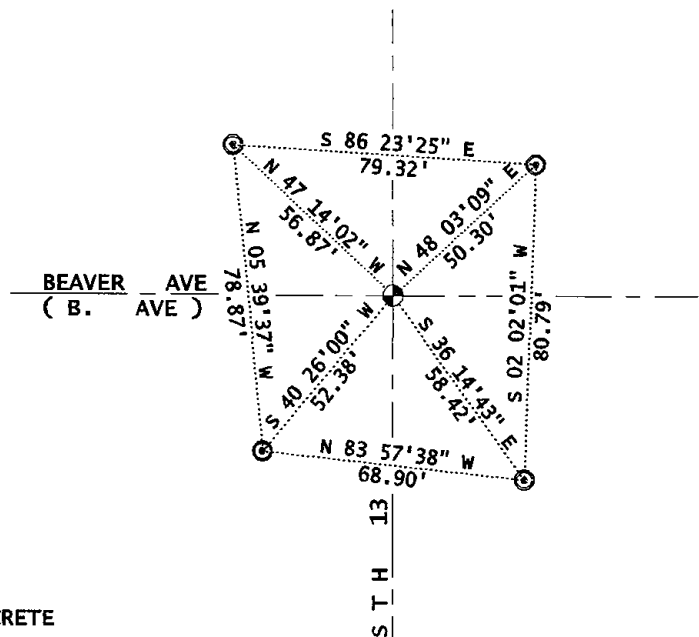
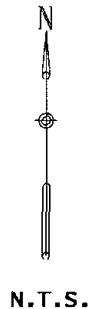
CERTIFIED CORRECT:

Dennis J. Christie
 Registered Land Surveyor

Date: 12-12-2008

TIE SKETCH

(Show at least four ties)



- BERNTSEN NAIL
- 4" ALUM DISK IN CONCRETE

ADAMS COUNTY

Survey Monument Record

TYPE OF MONUMENT: Railroad Spike with Chisel Cross


STATE PLANE COORDINATES: N _____ E _____

ELEVATION -- M.S.L. DATUM: _____

THETA ANGLE: _____

FIELD BOOK: _____ PAGE _____

CORNER NO. 909
SECTION 6
TOWN 13
RANGE 6



LOCATION
(Indicated by "X")

SEAL



BASIS FOR MONUMENT LOCATION

(Use reverse side if necessary)

Show info such as: History of corner, with reference to Vol and pg. dates, surveyor; exact description of monument replaced, if location computed, by taped or EDM traverse; landowner remarks, etc.

Ran EDM/transit traverse around Sections 4, 5 and parts of 3 and 6 to determine the search areas.

Could find no evidence of the original corner because the search area fell with the concrete pavement of State Highway 13. For this reason no excavation was attempted.

Set corner by reconstruction from survey by Sam T. Mullen in the Northwest Quarter of Section 5.

OK 3-11-81 GRS
OK 2-1-81 G-5
3-GONE, 4-NEW 2/24/98 JG-55
OK 5-19-03 JG-55

CERTIFIED CORRECT:

Dale C. Hagen
Registered Land Surveyor
DATE: January 17, 1976

TIE SKETCH OK, 11-14-07- JG-55

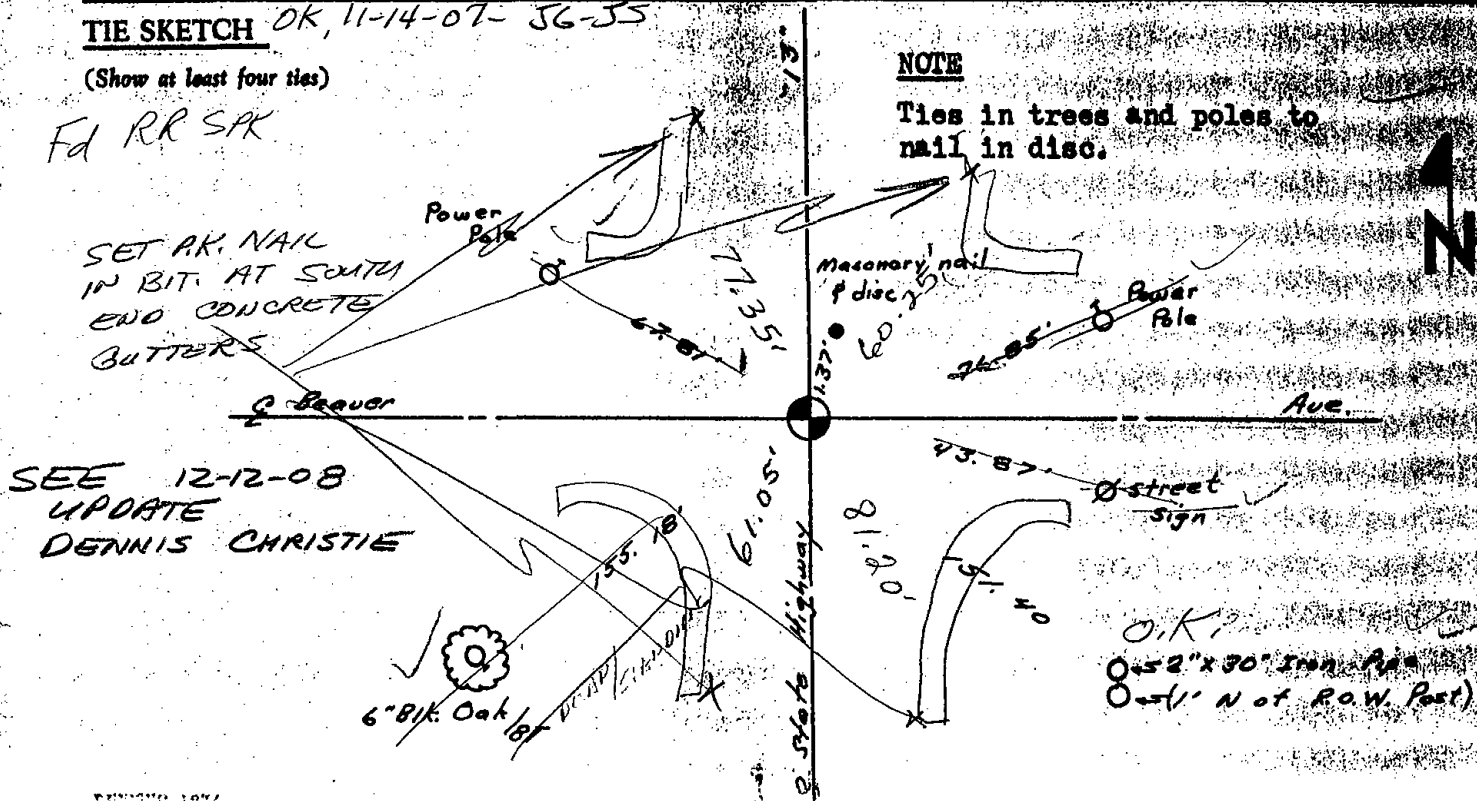
(Show at least four ties)

Fd RR SAK

SET AK. NAIL IN BIT. AT SOUTH END CONCRETE BUTTERS


NOTE

Ties in trees and poles to nail in disc.



SEE 12-12-08 UPDATE DENNIS CHRISTIE

O.K.
0-52" x 30" Iron Pipe
0-51" N of R.O.W. Post





025

ADAMS COUNTY

Survey Monument Record

TYPE OF MONUMENT: Standard Harrison

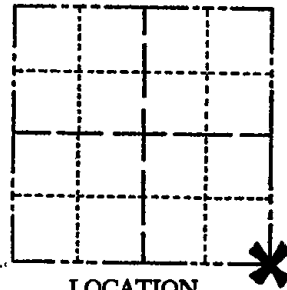
STATE PLANE COORDINATES: N _____
E _____

ELEVATION — M.S.L. DATUM: _____

THETA ANGLE: _____


FIELD BOOK: _____ PAGE _____

CORNER NO. 907
SECTION 5
TOWN 19
RANGE 6



LOCATION
(Indicated by 'X')

SEAL:



BASIS FOR MONUMENT LOCATION

(Use reverse side if necessary)

Show info such as: History of corner, with reference to Vol. and pg, dates, surveyor; exact description of monument replaced; if location computed, by taped or EDM traverse; landowner remarks, etc.

Ran EDM/transit traverse around Sections 4, 5 and parts of 3 and 6 to determine search areas.

Excavation yielded no evidence of the original corner or any remonumentation.

Set corner by doubling over line between the Southwest and South Quarter corners of Section 5.

OK 11-24-78 DA-SS
" 3-11-83 GR-SS

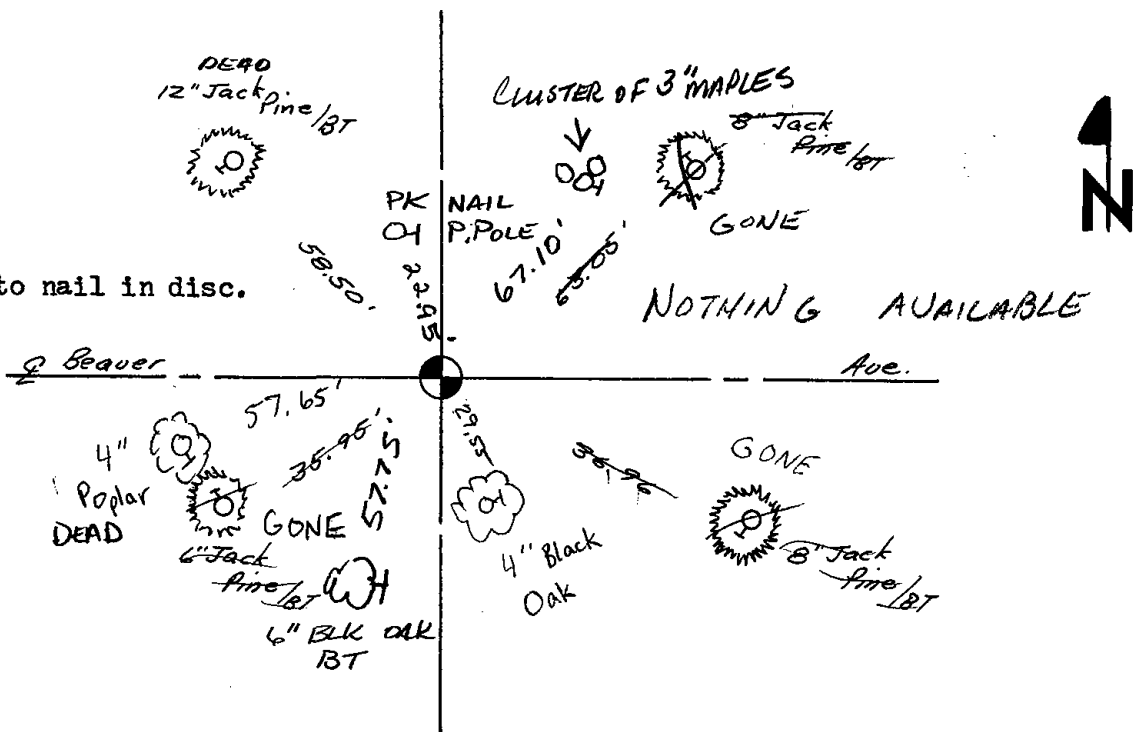
2- GONE, 2- NEW TIES, TOP OF MON. BROKEN OFF 1-6-93 JG-85
1- GONE, 1- NEW, MON. OK, 2-11-98-JG
OK, 1-24-03-JG
2- NEW TIE, 11-14-07-JG-JS

CERTIFIED CORRECT:

Dale C. Hagen
Registered Land Surveyor
DATE: January 17, 1976


TIE SKETCH

(Show at least four ties)



NOTE:

Ties in trees to nail in disc.





* 0 2 6 *

026

ADAMS COUNTY

Survey Monument Record

TYPE OF MONUMENT: Standard Harrison

STATE PLANE COORDINATES: N _____
E _____

ELEVATION — M.S.L. DATUM: _____

THETA ANGLE: _____

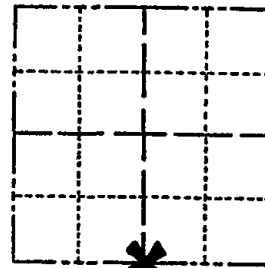
FIELD BOOK: _____ PAGE _____

CORNER NO. 904 (26)

SECTION 4


TOWN 19

RANGE 6



LOCATION
(Indicated by 'X')

SEAL:



BASIS FOR MONUMENT LOCATION

(Use reverse side if necessary)

Show info such as: History of corner, with reference to Vol. and pg, dates, surveyor; exact description of monument replaced; if location computed, by taped or EDM traverse; landowner remarks, etc.

Ran EDM/transit traverse around Sections 4, 5 and parts of 3 and 6 to determine search areas.

Excavation yielded no evidence of the original corner or any remonumentation.

Set corner equidistant and on line between adjacent section corners.

- OK 11-24-78 DA-SS
- " 3-11-83 GR-SS
- OK 2-1-88 GR-SS
- 1-GONE 36-BS 1-6-93
- OK, 2-12-98 - JG
- 3-NEW, mod. OK, 1-24-83 - JG

CERTIFIED CORRECT:

Dale C. Hagen

Registered Land Surveyor

DATE: January 17, 1976

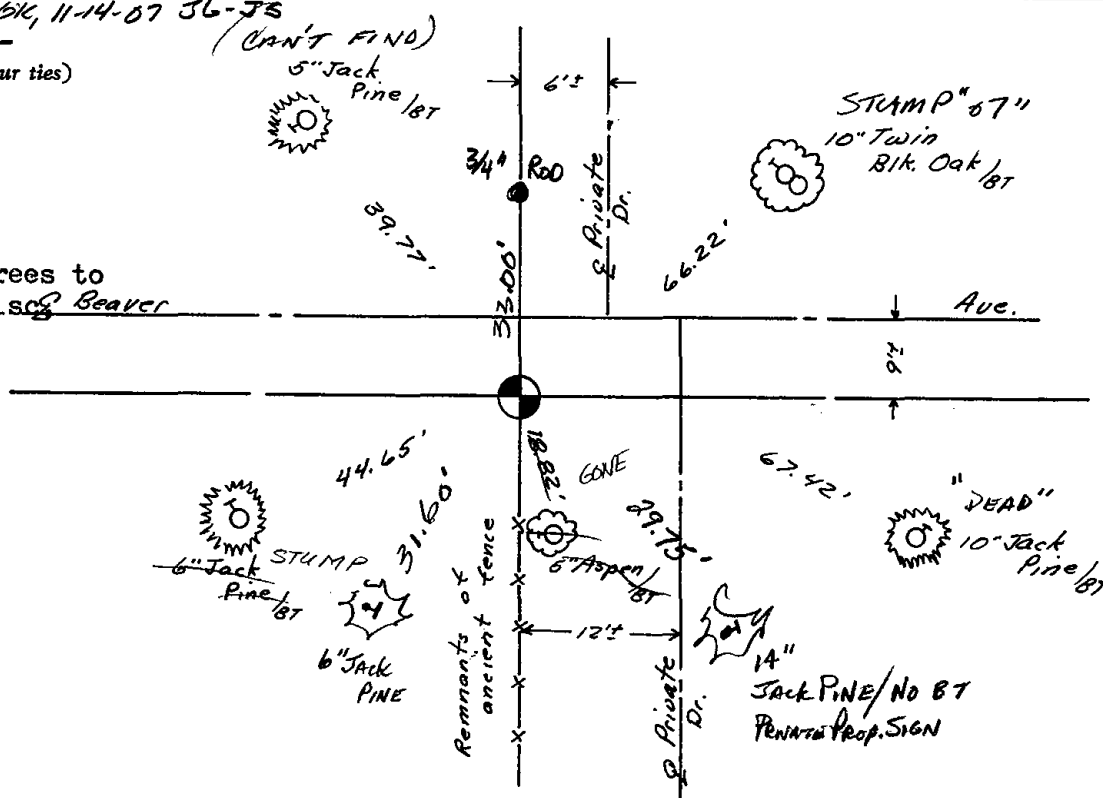
TIE SKETCH

OK, 11-14-07 36-75

(Show at least four ties)

NOTE

Ties in trees to nail 'in disc *Beaver*







027

ADAMS COUNTY

Survey Monument Record

TYPE OF MONUMENT: Standard Harrison


STATE PLANE COORDINATES: N _____
E _____

ELEVATION — M.S.L. DATUM: _____

THETA ANGLE: _____

FIELD BOOK: _____ PAGE _____

CORNER NO. 782
SECTION 4
TOWN 19
RANGE 6



LOCATION
(Indicated by 'X')

SEAL:

BASIS FOR MONUMENT LOCATION

(Use reverse side if necessary)

Show info such as: History of corner, with reference to Vol. and pg. dates, surveyor; exact description of monument replaced; if location computed, by taped or EDM traverse; landowner remarks, etc.

Ran EDM/transit traverse around Sections 4 and 5, and parts of Section 3 and 6, to determine search areas.

Excavation with backhoe yielded no evidence of the original corner or any remonumentation.

Set corner proportional to original distances to the East and West, matching field evidence to the East, and matching evidence to the North and South, that to the north being the recovered Northeast corner of Section 4.

- OK 11-24-78 DA-SS
- " 3-25-83 GR-SS
- " 2-1-88 GR-SS
- 1-GONE 1-5-93 JG-B5



CERTIFIED CORRECT:

Dale C. Hagen

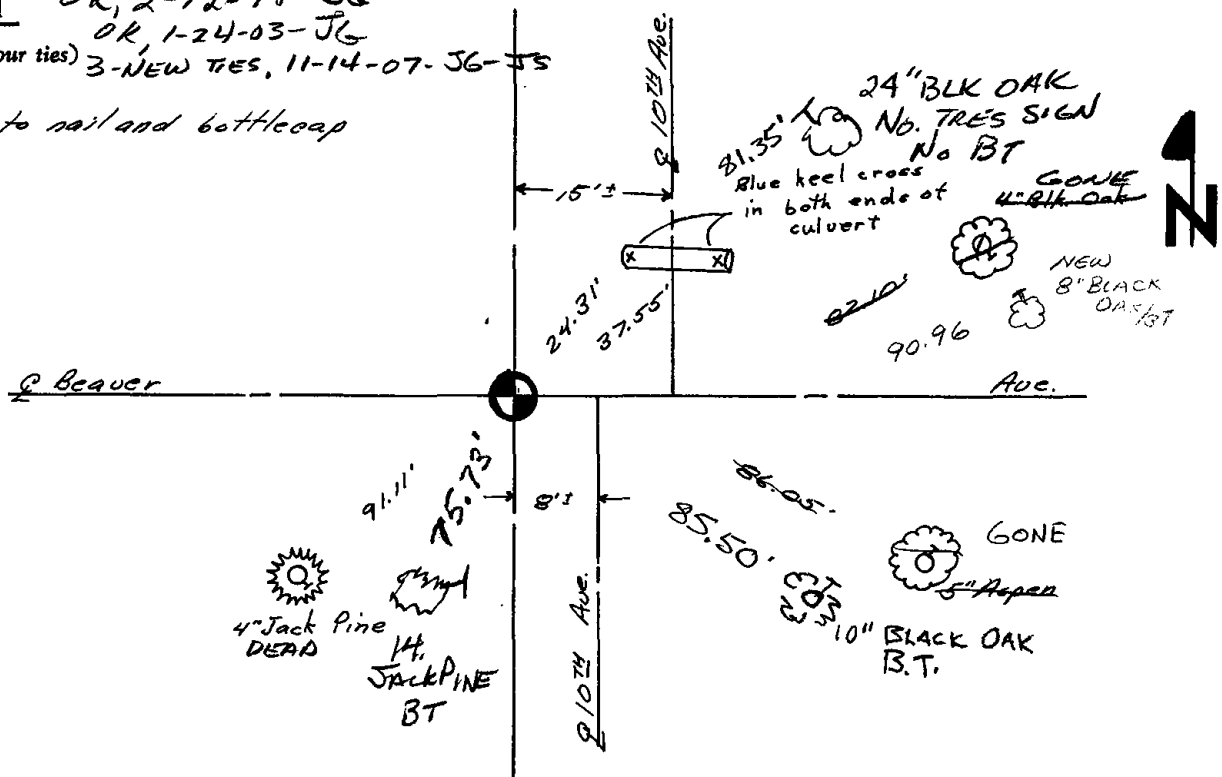
Registered Land Surveyor

DATE: Sept. 2, 1975

TIE SKETCH

OK, 2-12-98-JG
OK, 1-24-03-JG
(Show at least four ties) 3-NEW TIES, 11-14-07-JG-SS

Note: ties to nail and bottlecap







028

ADAMS COUNTY

Survey Monument Record

TYPE OF MONUMENT: Standard Harrison

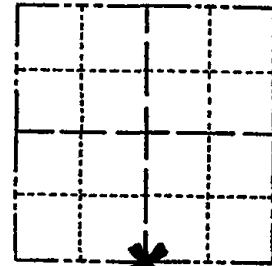
STATE PLANE COORDINATES: N _____ E _____

ELEVATION — M.S.L. DATUM: _____

THETA ANGLE: _____

FIELD BOOK: _____ PAGE _____

CORNER NO. 136 (28)
SECTION 3
TOWN 19
RANGE 6



LOCATION (Indicated by 'X')

SEAL:



BASIS FOR MONUMENT LOCATION

(Use reverse side if necessary)

Show info such as: History of corner, with reference to Vol. and pg, dates, surveyor; exact description of monument replaced; if location computed, by taped or EDM traverse; landowner remarks, etc.

Ran EDM/transit traverse around Sections 4, 5 and portions of 3 and 6 to determine search areas.

Could find no evidence of the original corner or any remonumentation.

Set corner on line and proportionally between the adjacent Section corners.

OK - 11-24-78 DA-SS
3-25-83 GR-SS 1 TIE GONE
2-1-88 GR-SS
1-5-93 JG-BS ALL OK
1-GONE, 2-NEW, TOP BROKEN OFF MON. 2-13-98-JC
OK 1-24-03-JG

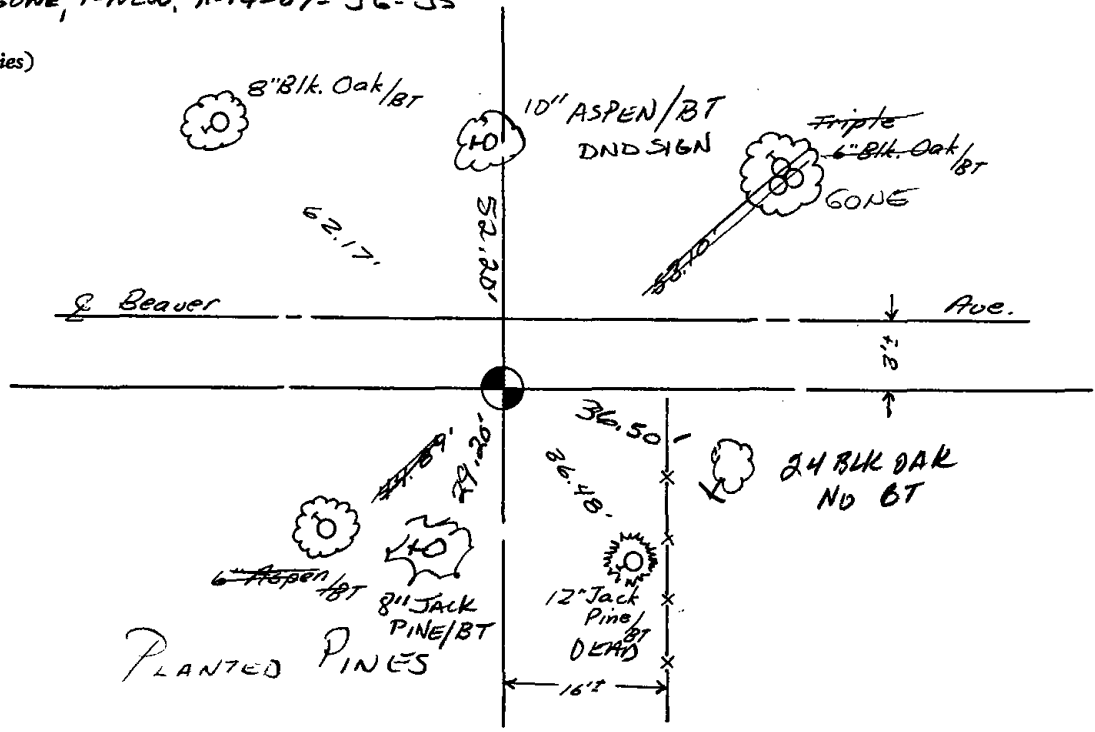
CERTIFIED CORRECT:


Dale C. Hagen
Registered Land Surveyor

DATE: January 17, 1976

TIE SKETCH 1-GONE, 1-NEW, 11-14-07- JG-BS

(Show at least four ties)







029

ADAMS COUNTY

Survey Monument Record

TYPE OF MONUMENT: 30" HARRISON

STATE PLANE COORDINATES: N _____

E _____

ELEVATION — M.S.L. DATUM: _____

THETA ANGLE: _____

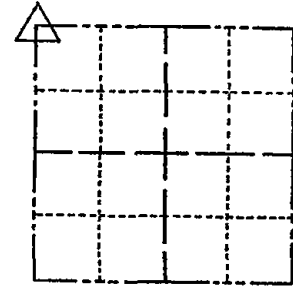
FIELD BOOK: 104 PAGE 76

CORNER NO. 45

SECTION 11

TOWN 19

RANGE 6



LOCATION
(Indicated by 'X')

SEAL:

BASIS FOR MONUMENT LOCATION

(Use reverse side if necessary)

Show info such as: History of corner, with reference to Vol. and pg, dates, surveyor; exact description of monument replaced; if location computed, by taped or EDM traverse; landowner remarks, etc.

Found spike and set monument

August 30, 1971

Sam T. Mullen R.L.S. S-981

OK 11-24-78 DA-S.
 " 3-11-83 GR-SS
 3-GONE, 4-NEW TIES 1-5-93 JG-BS
 OK, 2-12-98-JG
 1-GONE, 1-24-03-JG
 OK, 11-14-07-JG-SS

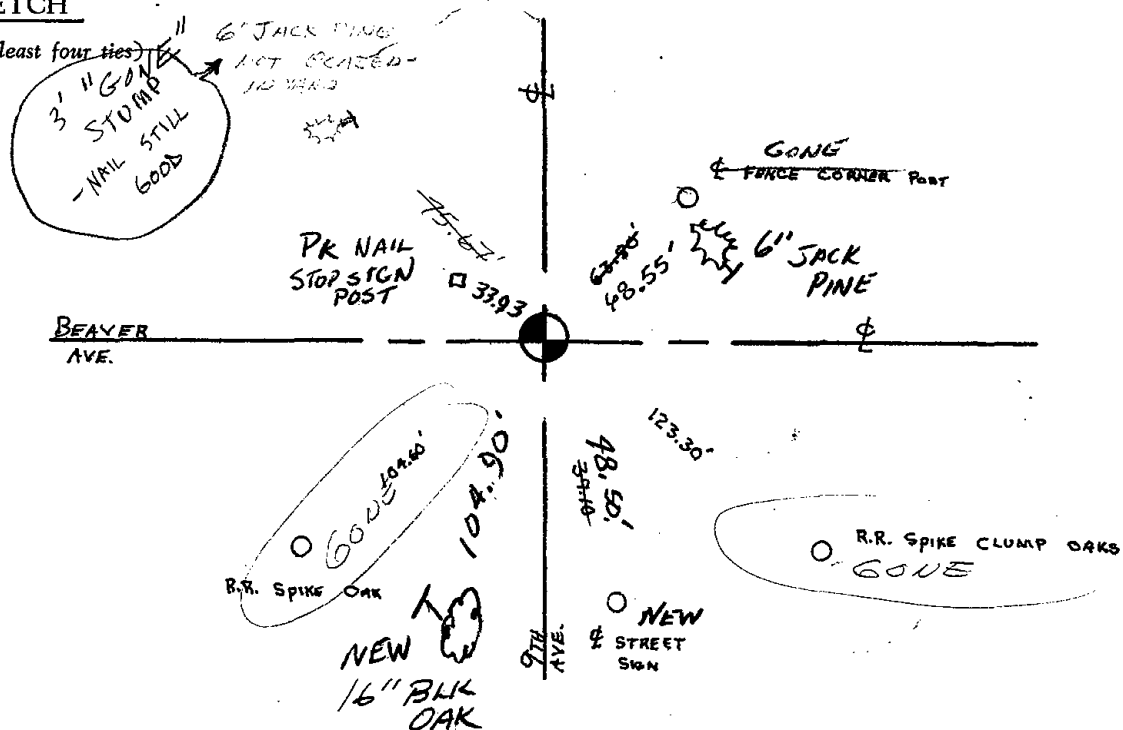
CERTIFIED CORRECT:

Registered Land Surveyor

DATE: _____

TIE SKETCH

(Show at least four ties)





030

ADAMS COUNTY

CORNER NO. 42

Survey Monument Record

SECTION 11

TYPE OF MONUMENT: 30" HARRISON

TOWN 19

STATE PLANE COORDINATES: N _____

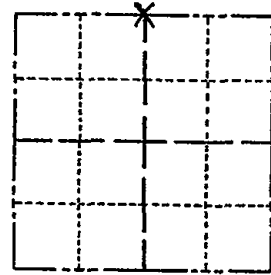
RANGE 6

E _____

ELEVATION - M.S.L. DATUM: _____

THETA ANGLE: _____

FIELD BOOK: 104 PAGE 73



LOCATION (Indicated by 'X')

SEAL:

BASIS FOR MONUMENT LOCATION

(Use reverse side if necessary)

Show info such as: History of corner, with reference to Vol. and pg, dates, surveyor; exact description of monument replaced; if location computed, by taped or EDM traverse; landowner remarks, etc.

Found "RR" spike and set monument

August 30, 1971

Sam T. Mullen R.L.S. S-981

- OK 11-24-78 DR. SS
- " 3-10-83 GR-SS
- " 2-1-88 GR-SS
- OK 1-5-93 BS-J6
- 1-GONE, 1-NEW, MON. OK, 2-12-98 - JG
- OK 1-24-03 - JG

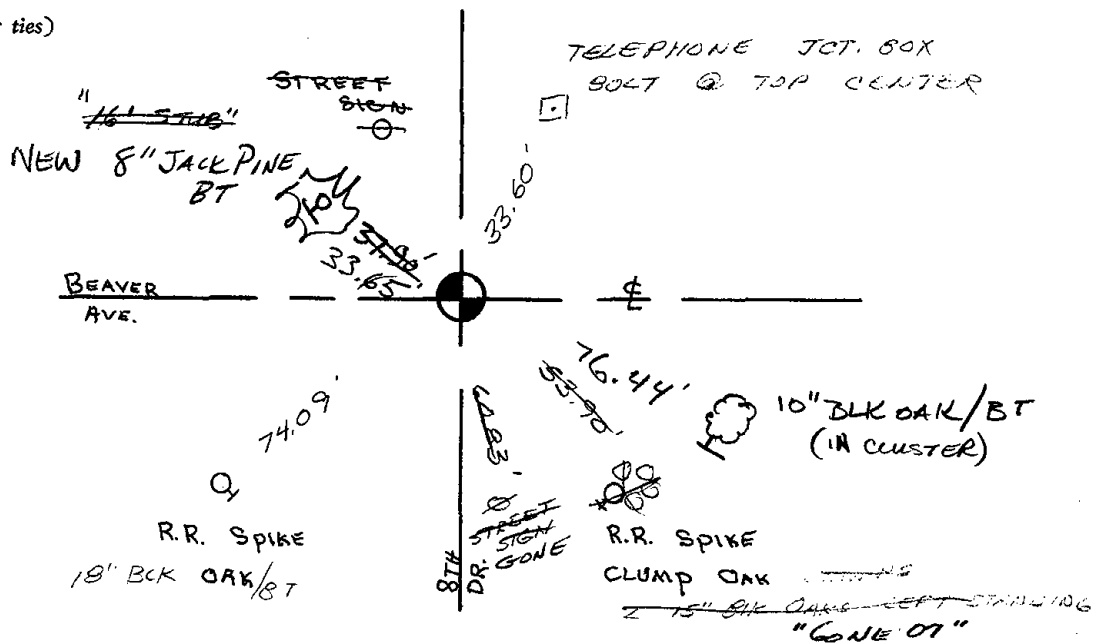
CERTIFIED CORRECT:

Registered Land Surveyor

DATE: _____

TIE SKETCH 2-NEW TIES, MON. OK. 11-14-07 - JG-JS

(Show at least four ties)





031

ADAMS COUNTY

Survey Monument Record

TYPE OF MONUMENT: 30" HARRISON

STATE PLANE COORDINATES: N _____

E _____

ELEVATION -- M.S.L. DATUM: _____

THETA ANGLE: _____

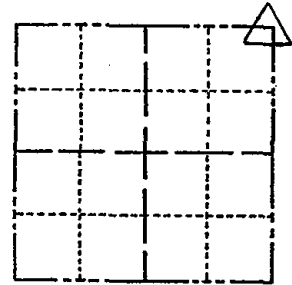
FIELD BOOK: 104 PAGE 77

CORNER NO. 46

SECTION 11

TOWN 19

RANGE 6



LOCATION (Indicated by 'X')

SEAL:

BASIS FOR MONUMENT LOCATION

(Use reverse side if necessary)

Show info such as: History of corner, with reference to Vol. and pg, dates, surveyor; exact description of monument replaced; if location computed, by taped or EDM traverse; landowner remarks, etc.

Found "RR" spike and iron pipe and set monument

August 30, 1971

Sam T. Mullen R.L.S. S-981

OK 11-24-78 DA-SS

" 3-10-83 GR-SS

" 2-1-88 GR-SS

OK 1-5-93 SB-BS

OK 2-12-98 -JG

1-GONE, 2-NEW, MON. OK 1-28-03-JG

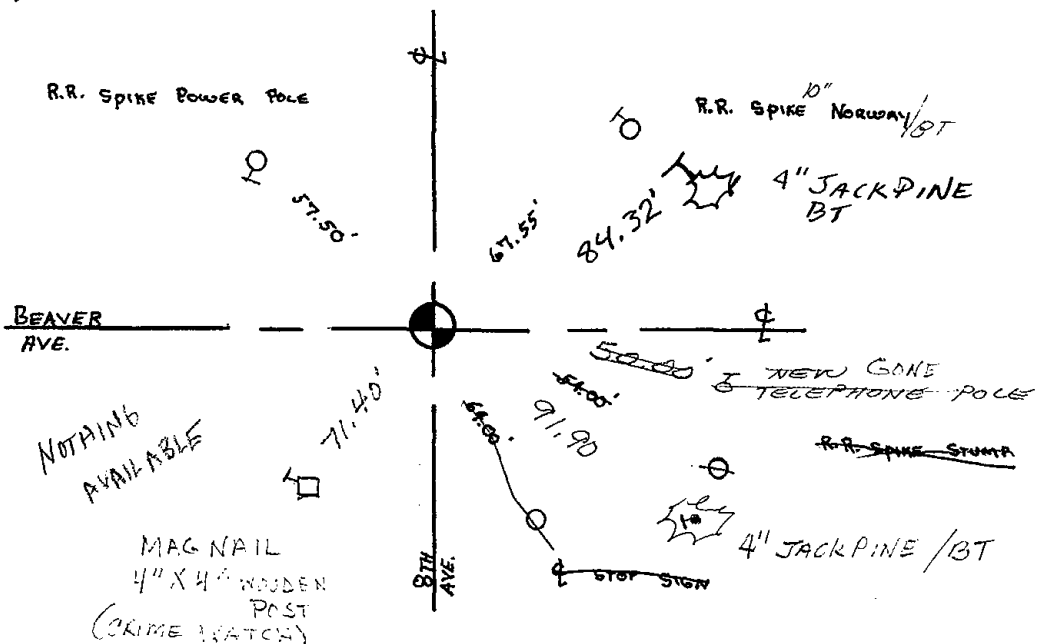
CERTIFIED CORRECT:

Registered Land Surveyor

DATE: _____

TIE SKETCH 1-GONE, 1-NEW, MON. OK, 11-14-07 - JG-JS

(Show at least four ties)



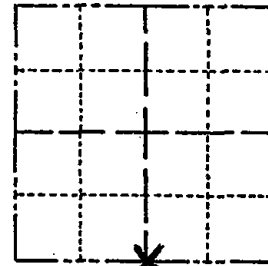


032

Government Land Corner Certificate

Adams County
 TYPE OF MONUMENT: Harrison
 STATE PLANE COORDINATES: N _____
 E _____
 ELEVATION — M.S.L. DATUM: _____
 THETA ANGLE: _____
 FIELD BOOK: 83 PAGE 63
 DRAWN BY: G. Rhinehart

CORNER NO. 32
 SECTION 1
 TOWN 19
 RANGE 6



LOCATION
 (Indicated by 'X')

BASIS FOR MONUMENT LOCATION

Show info such as: History of corner, with reference to Vol. and pg., dates, surveyor; exact description of monument replaced; if location computed, by taped or EDM traverse; landowner remarks, etc. (Use reverse side if necessary)

Set corner equidistant from line between adjacent section corners. This location matches a survey to the east by Perry - Carrington, Inc.

Excavation with backhoe yielded no evidence of any previous monumentation.

SEAL:



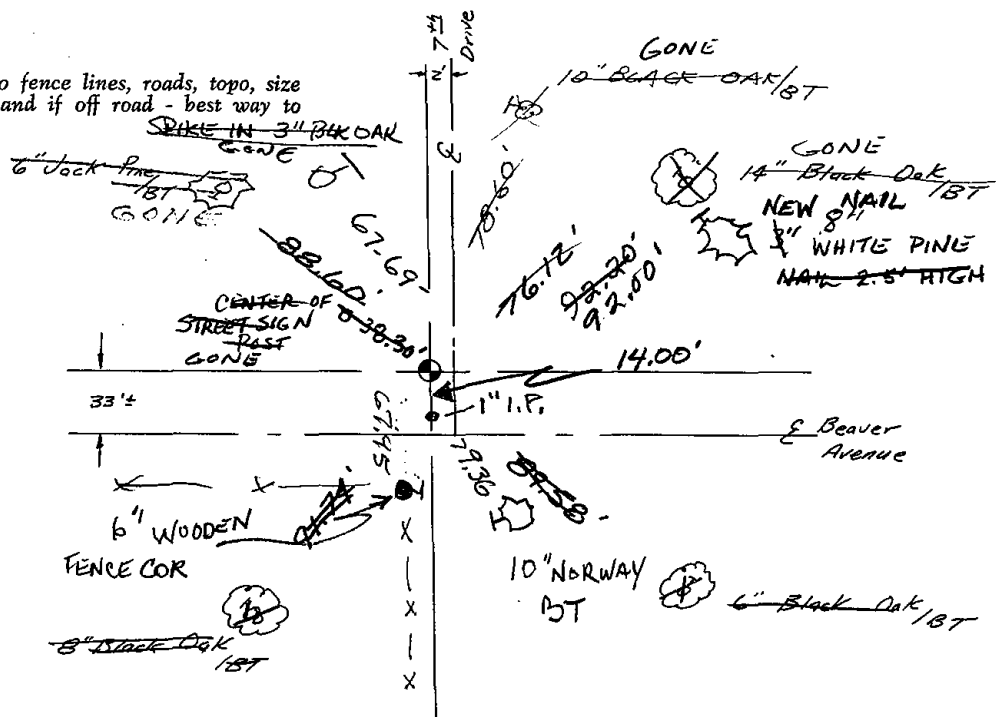
DATA SHOWN HERE ON CERTIFIED CORRECT:

Gregory P. Rhinehart
 Registered Land Surveyor

DATE: 2-20-80

TIE SKETCH

Show at least four ties, also fence lines, roads, topo, size and type of witness trees and if off road - best way to arrive at corner.





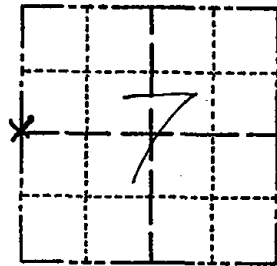
034

ADAMS COUNTY

Survey Monument Record

TYPE OF MONUMENT: Harrison
 STATE PLANE COORDINATES: N _____
 E _____
 ELEVATION — M.S.L. DATUM: _____
 THETA ANGLE: _____
 FIELD BOOK: FILE PAGE _____

CORNER NO. 957
 SECTION 7
 TOWN 19
 RANGE 6



BASIS FOR MONUMENT LOCATION

(Use reverse side if necessary)

Show info such as: History of corner, with reference to Vol. and pg, dates, surveyor; exact description of monument replaced; if location computed, by taped or EDM traverse; landowner remarks, etc.


Ran EDM/transit traverse around Section 7 and the adjacent sections to determine the search areas for investigation.

Excavation with backhoe yielded no evidence of the original corner or any remonumentation.

Set corner on line between the adjacent section corners and proportional to the original notes.

LOCATION (Indicated by 'X')

SEAL:



OK 11-27-78 RN-DA
 3-29-83 GR-SS ALL NEW TIES
 2-1-88 OK GR-SS
 2-GONE, 2-NEW TIES 1-6-93-JG-BS
 OK, 2-11-98-JG

CERTIFIED CORRECT:

Dale C Hagen

Registered Land Surveyor

DATE: January 17, 1976

TIE SKETCH OK 12-30-02-JG
 OK, 2/12/08 GPR
 (Show at least four ties)

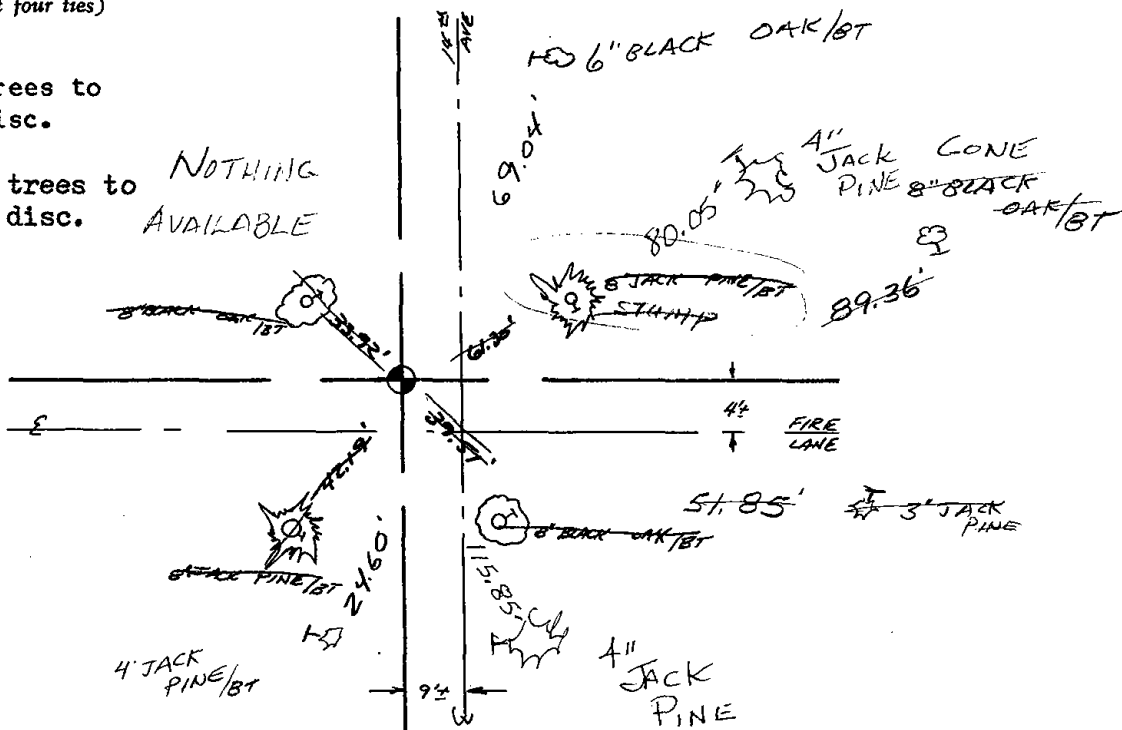
NOTE:

Ties in trees to nail in disc.

NOTE:

Ties in trees to nail in disc.

NOTHING AVAILABLE





035

ADAMS COUNTY

Survey Monument Record

TYPE OF MONUMENT: HARRISON MONUMENT

STATE PLANE COORDINATES: N _____

E _____

ELEVATION — M.S.L. DATUM: _____

THETA ANGLE: _____

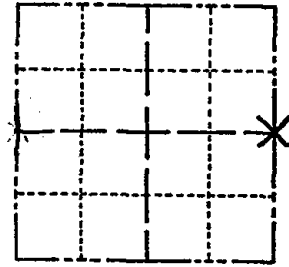
FIELD BOOK: _____ PAGE _____

CORNER NO. 454

SECTION 7

TOWN 19

RANGE 6



LOCATION
(Indicated by 'X')

SEAL:

BASIS FOR MONUMENT LOCATION

(Use reverse side if necessary)

Show info such as: History of corner, with reference to Vol. and pg. dates, surveyor; exact description of monument replaced; if location computed, by taped or EDM traverse; landowner remarks, etc.

Found 1 1/2" iron pipe along East right of way of 13th Avenue with search area. Could find no other evidence as to the location of the corner or any of its accessories.

Traversed East line of Section 7, and set corner equidistant between the Southeast and Northeast and 33.00 feet West of the 1 1/2" Iron pipe.

Set Standard Harrison Monument.

- OK 11-27-78 RN-DA
- " 3-11-83 GR-SS
- " 2-1-88 GR-SS
- " 1-6-93 BS-SG



CERTIFIED CORRECT:

Dale C Hagen
Registered Land Surveyor

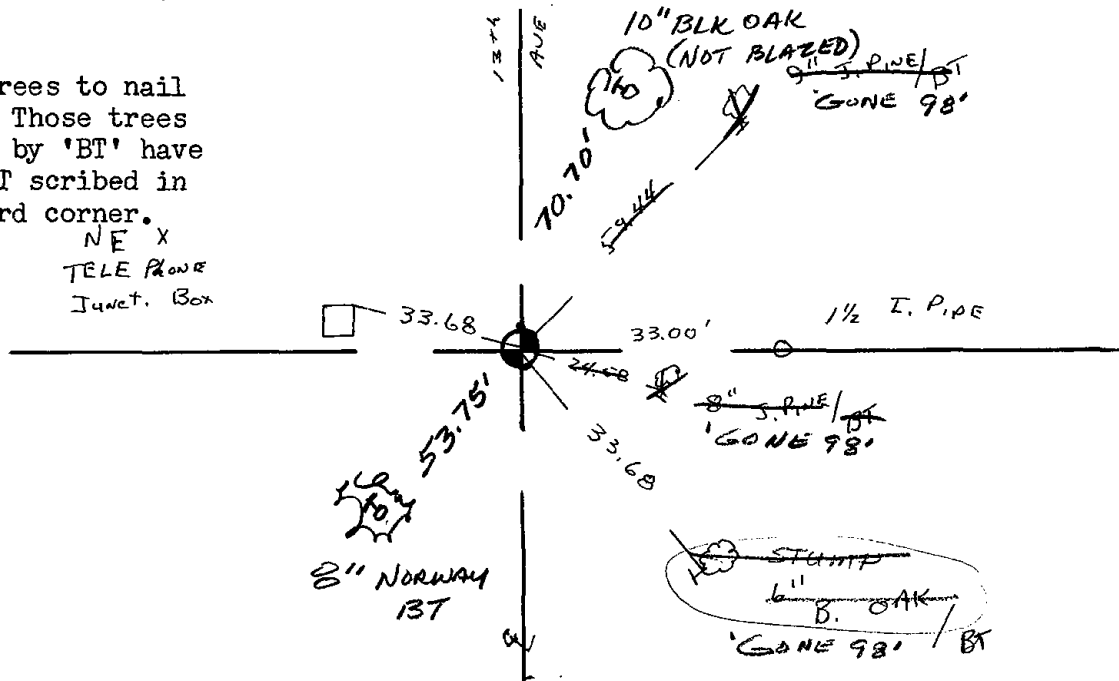
DATE: July 31, 1974

TIE SKETCH 3-GONE, 2-NEW, MON. OK 2-11-98 - JG
OK, 12-30-02-SG
(Show at least four ties) BK, 2-12-08 GPR

NOTE:

Ties in trees to nail in disc. Those trees indicated by 'BT' have letters BT scribed in face toward corner.

NE X
TELEPHONE
Junct. Box



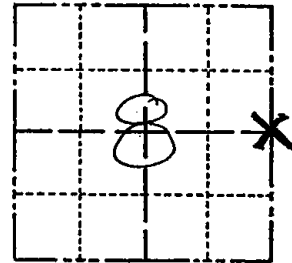


036

Government Land Corner Certificate

ADAMS County
 TYPE OF MONUMENT: Existing 1" Iron Pipe to be replaced by
 Harrison Monument Spring 1980
 STATE PLANE COORDINATES: N _____
 E _____
 ELEVATION — M.S.L. DATUM: _____
 THETA ANGLE: _____
 FIELD BOOK: 83 PAGE 35
 DRAWN BY: G. RHINEHART

CORNER NO. 36
 SECTION 8
 TOWN 19
 RANGE 6



LOCATION
 (Indicated by 'X')

BASIS FOR MONUMENT LOCATION

Show info such as: History of corner, with reference to Vol. and pg., dates, surveyor; exact description of monument replaced; if location computed, by taped or EDM traverse; landowner remarks, etc. (Use reverse side if necessary)

Found 1" iron pipe per survey by R. K. Saylor, for Adolf Pavelec dated Dec. 13, 1974. This survey is located in the SE $\frac{1}{4}$ of Section 8-19-6 and is on file in the Adams County Surveyor's Office. No other evidence of monumentation was found.

SEAL:



DATA SHOWN HERE ON CERTIFIED CORRECT:

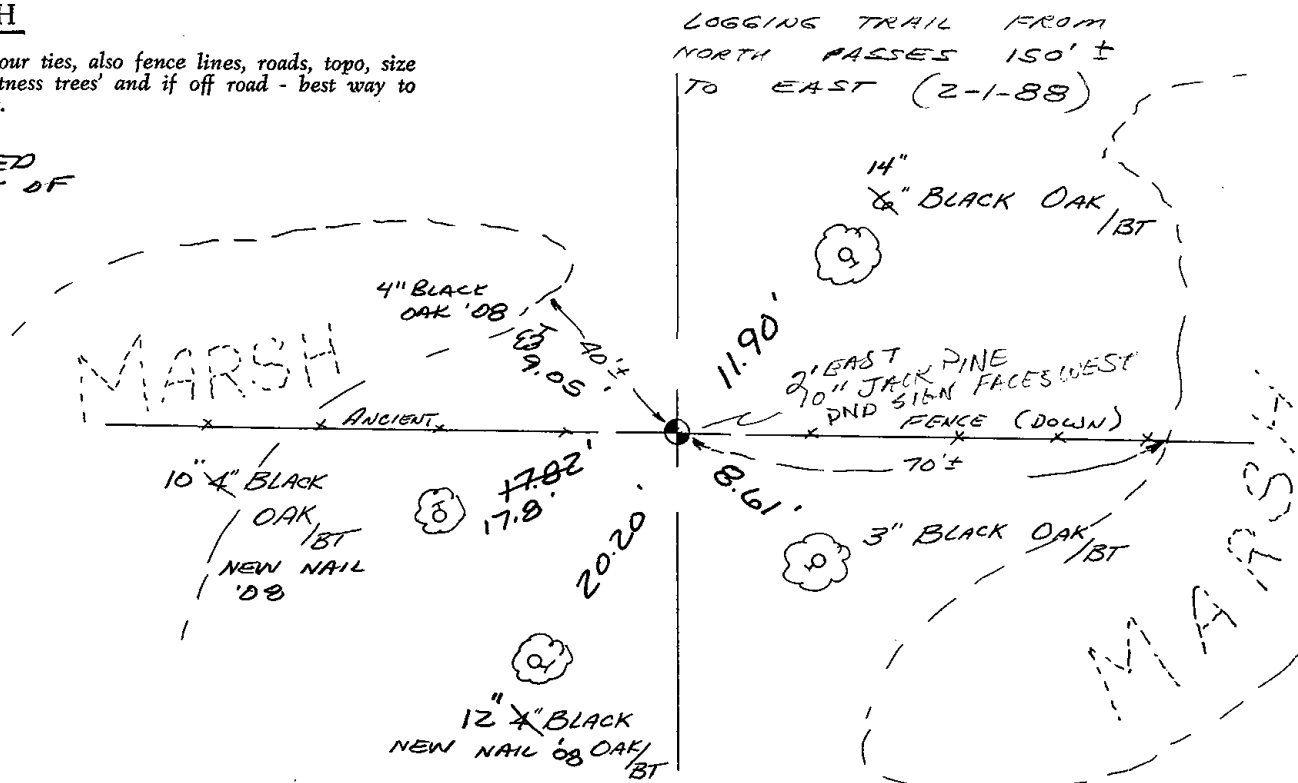
Gregory P. Rhinehart
 Registered Land Surveyor

DATE: 1/4/80

TIE SKETCH

Show at least four ties, also fence lines, roads, topo, size and type of witness trees and if off road - best way to arrive at corner.

ESTIMATED
 400' EAST OF
 PIPELINE



LOGGING TRAIL FROM
 NORTH PASSES 150' ±
 TO EAST (2-1-88)



037

ADAMS COUNTY

Survey Monument Record

TYPE OF MONUMENT: HARRISON STANDARD

STATE PLANE COORDINATES: N _____

E _____

ELEVATION — M.S.L. DATUM: _____

THETA ANGLE: _____

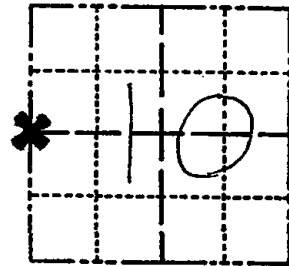
FIELD BOOK: 54 PAGE 13

CORNER NO. 37

SECTION 10

TOWN 19

RANGE 6



LOCATION
(Indicated by 'X')

SEAL:

BASIS FOR MONUMENT LOCATION

(Use reverse side if necessary)

Show info such as: History of corner, with reference to Vol. and pg, dates, surveyor; exact description of monument replaced; if location computed, by taped or EDM traverse; landowner remarks, etc.

Did not excavate . Could not determine just where to dig. Corner set half way between section corners, but not on line. There is a considerable P.I. at this point. No resurveys on record.



CERTIFIED CORRECT:

Anthony B. Kiedrowski
Registered Land Surveyor

DATE: 7/5/77

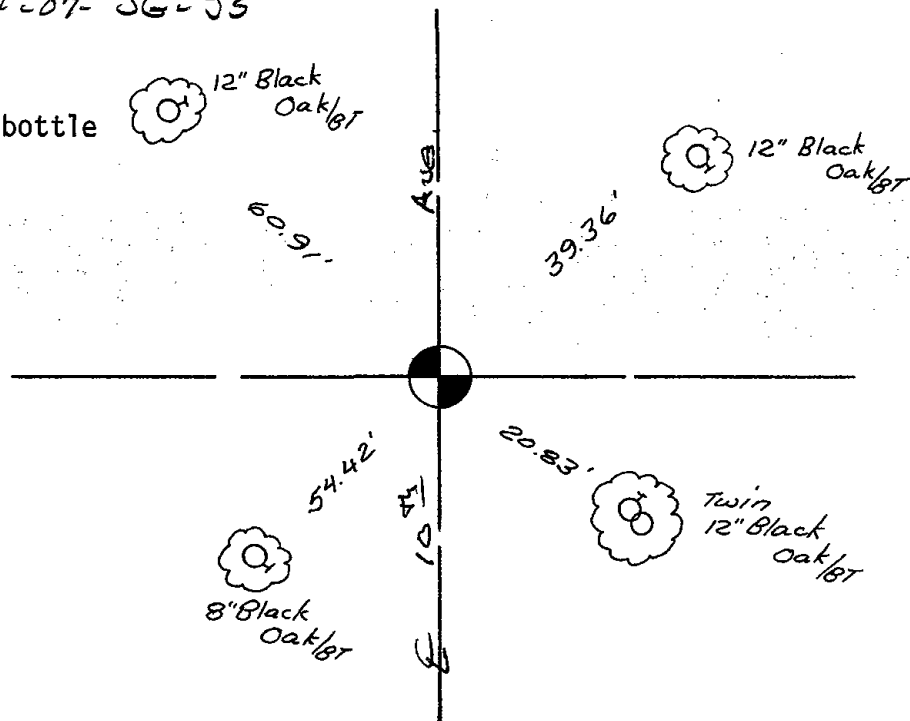
- OK 11-24-78 DA-SS
- " 3-25-83 GR-SS
- " 2-1-88 GR-SS
- " 1-5-93 JG-B5
- OK 2-12-98-JG
- OK 1-24-03-JG

TIE SKETCH

OK, 11-14-07-36-33

(Show at least four ties)

Ties are to nail and bottle cap.



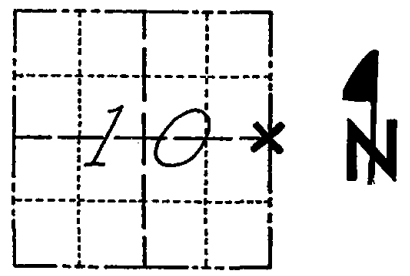


038

Government Land Corner Certificate

ADAMS County
 TYPE OF MONUMENT: HARRISON
 STATE PLANE COORDINATES: N _____
 E _____
 ELEVATION — M.S.L. DATUM: _____
 THETA ANGLE: _____
 FIELD BOOK: No. 49 PAGE 47
 DRAWN BY: _____

CORNER NO. 38
 SECTION 10
 TOWN 19
 RANGE 6



LOCATION
(Indicated by 'X')

BASIS FOR MONUMENT LOCATION

Show info such as: History of corner, with reference to Vol. and pg., dates, surveyor; exact description of monument replaced; if location computed, by taped or EDM traverse; landowner remarks, etc. (Use reverse side if necessary)

SEAL:



Excavated with backhoe, found nothing. Ran EDM-T-2 traverse around entire section, compared original notes, possession lines. This corner is not on a straight line nor equidistant between section corners. There is a considerable P.I. at this point.

OK 11-24-78 DA-SS

DATA SHOWN HERE ON CERTIFIED CORRECT:

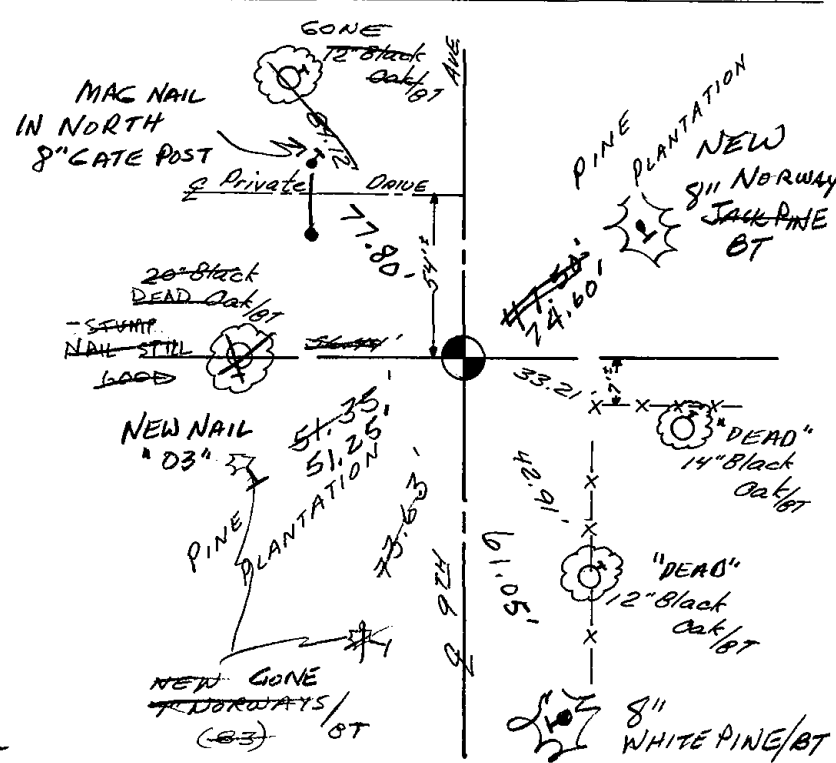
Anthony B. Kiedrowski
 Registered Land Surveyor

DATE: 5/26/77

TIE SKETCH

Show at least four ties, also fence lines, roads, topo, size and type of witness trees' and if off road - best way to arrive at corner.

Ties to nail and bottle cap.



MAINTENANCE RECORD

Date	Init.	Remarks
3-10-83	GR-SS	2 NEW TIES
2-1-88	GR-SS	OK
1-5-93	SG-BS	OK
2-12-98	JG	OK
1-28-03	SG	2-GONE 4-NEW MAN. OK
11-14-07	SG-IB	1-GONE 1-NEW MAN. OK



039

ADAMS COUNTY

Survey Monument Record

TYPE OF MONUMENT: 30" HARRISON

STATE PLANE COORDINATES: N _____

E _____

ELEVATION — M.S.L. DATUM: _____

THETA ANGLE: _____

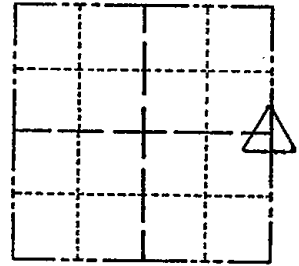
FIELD BOOK: 104 PAGE 78

CORNER NO. 47

SECTION 11

TOWN 19

RANGE 6



LOCATION
(Indicated by 'X')

SEAL:

BASIS FOR MONUMENT LOCATION

(Use reverse side if necessary)

Show info such as: History of corner, with reference to Vol. and pg, dates, surveyor; exact description of monument replaced; if location computed, by taped or EDM traverse; landowner remarks, etc.

Found $1\frac{1}{4}$ " iron bar and set monument

September 1, 1971

Sam T. Millen R.L.S. S-981

REVISD 11-24-78 DA-SS
 1 NEW 3-10-83 GR-SS
 2-1-88 OK GR-SS
 1-NEW TIE 1-5-93 JG-B5
 OK, 2-12-98-JG
 OK 5-20-98 SH-MC

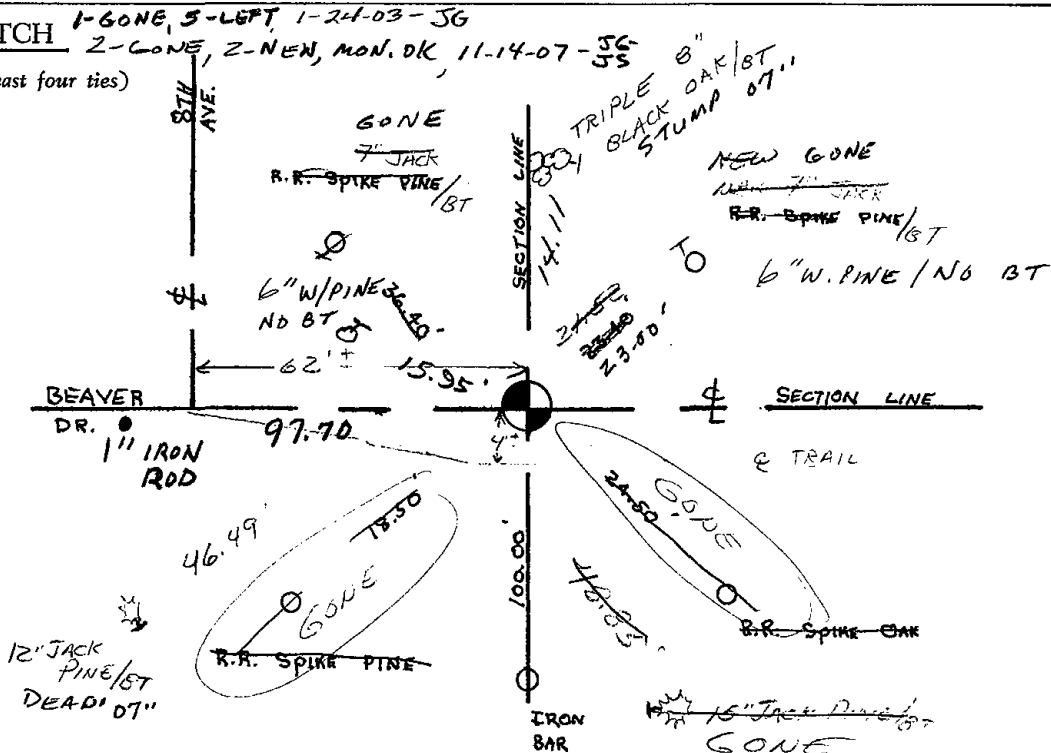
CERTIFIED CORRECT:


Registered Land Surveyor

DATE: _____

TIE SKETCH


(Show at least four ties)







041

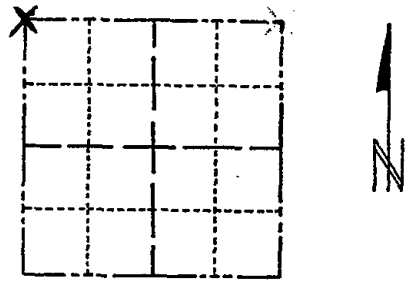


ADAMS COUNTY

Survey Monument Record

TYPE OF MONUMENT: 30" HARRISON
 STATE PLANE COORDINATES: N _____
 E _____
 ELEVATION — M.S.L. DATUM: _____
 THETA ANGLE: _____
 FIELD BOOK: 108 PAGE 97

CORNER NO. 312
 SECTION 18
 TOWN 19
 RANGE 6



LOCATION
(Indicated by 'X')

SEAL:



BASIS FOR MONUMENT LOCATION

(Use reverse side if necessary)

Show info such as: History of corner, with reference to Vol. and pg, dates, surveyor; exact description of monument replaced; if location computed, by taped or EDM traverse; landowner remarks, etc.

Set by retracement of a Perry-Carrington survey.

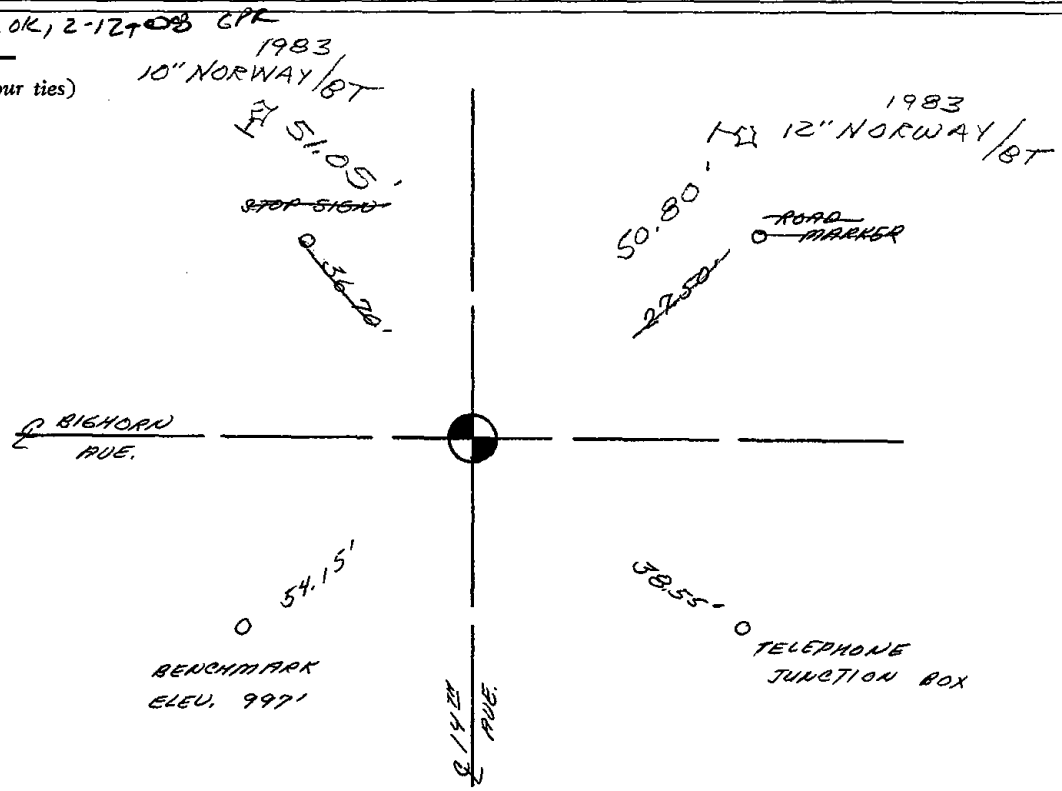
OK 11-27-78 RN-DH
 3-11-83 GR-SS 2 NEW TIES
 2-1-88 OK GR-SS
 OK 1-4-93 JG-BS
 OK, 2-11-98 - JG
 OK, 12-30-02 - JG

CERTIFIED CORRECT:

Registered Land Surveyor
 DATE: 9-18-73

TIE SKETCH

(Show at least four ties)





042

OK

ADAMS COUNTY

Survey Monument Record

TYPE OF MONUMENT: Harrison

STATE PLANE COORDINATES: N _____

E _____

ELEVATION — M.S.L. DATUM: _____

THETA ANGLE: _____

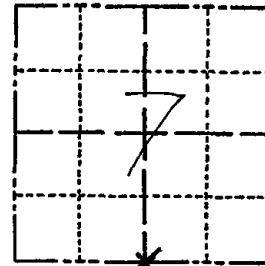
FIELD BOOK: FILE PAGE _____

CORNER NO. 956

SECTION 7

TOWN 19

RANGE 6



LOCATION
(Indicated by 'X')

SEAL:



BASIS FOR MONUMENT LOCATION

(Use reverse side if necessary)

Show info such as: History of corner, with reference to Vol. and pg, dates, surveyor; exact description of monument replaced; if location computed, by taped or EDM traverse; landowner remarks, etc.

Ran EDM/transit traverse around Section 7 and the adjacent sections to determine the search area for investigation.

Excavation with backhoe yielded no evidence of the original corner or any remonumentation. Could find no record of the 1" iron pipe on the South side of Bighorn Avenue, being on Quarter line.

Set corner on line between the adjacent section corners and proportional to the original notes.

OK 11-27-78 RN-DA
 3-11-83 GR-SS OK
 2-1-88 GR-SS OK
 1-GONE, 1-NEW TIE 1-4-93 JG-BS
 2-GONE, 2-NEW, MON. OK 2-11-98-JG

CERTIFIED CORRECT:

Dale C. Hagen

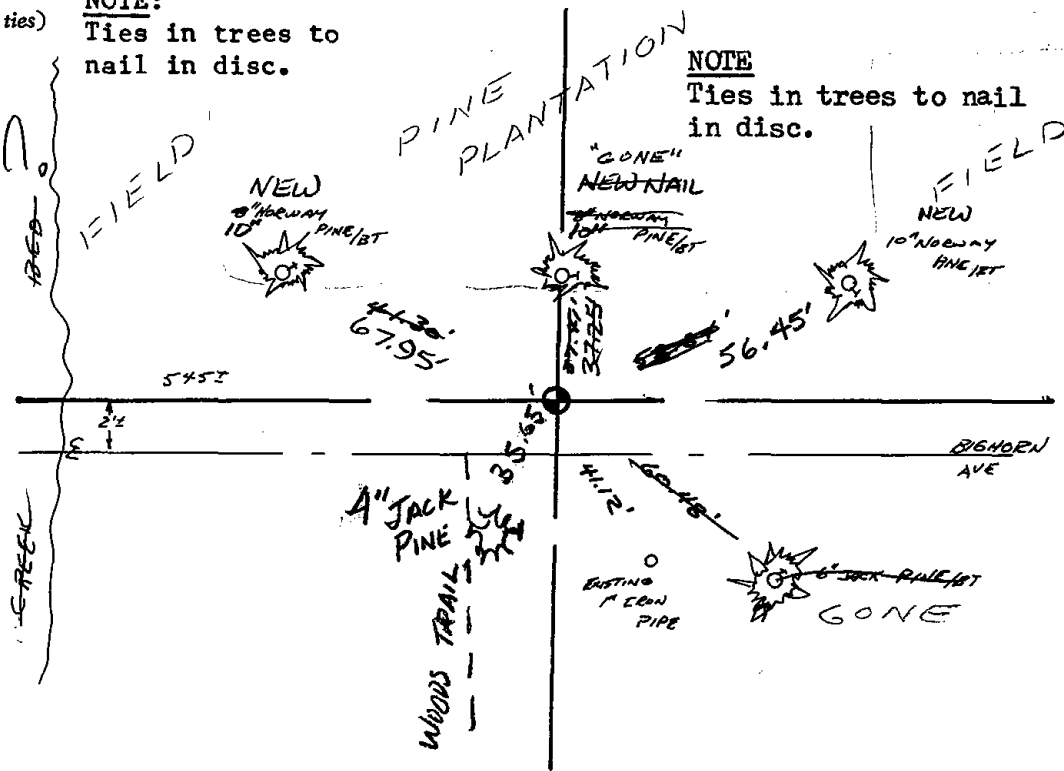
Registered Land Surveyor

DATE: January 27, 1976

TIE SKETCH

NOTE:
 (Show at least four ties) Ties in trees to nail in disc.

SEE REVERSE FOR ADDITIONAL



8-13-08 KS-SS

TRAIL
ISS WEST

'08
3/4" x 19" ROD/STEEL
POST

36.32

TWIN 6"
BIK OAK '08

43.85



40.5'

3" IRON PIPE
GATE POST
36 TALL
MEASURED AT
TOP OF OUTSIDE
SOUTHWEST EDGE

41.12

FO EXIST. 1" IRON
PIPE

11111
111
111



043

ADAMS COUNTY

Survey Monument Record

TYPE OF MONUMENT: 10" HARRISON

STATE PLANE COORDINATES: N _____

E _____

ELEVATION — M.S.L. DATUM: _____

THETA ANGLE: _____

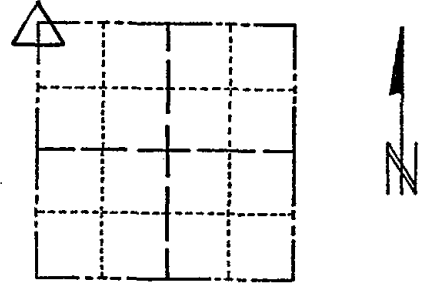
FIELD BOOK: 104 PAGE 98

CORNER NO. 69

SECTION 17

TOWN 19

RANGE 6



LOCATION (Indicated by 'X')

SEAL:

BASIS FOR MONUMENT LOCATION

(Use reverse side if necessary)

Show info such as: History of corner, with reference to Vol. and pg, dates, surveyor; exact description of monument replaced; if location computed, by taped or EDM traverse; landowner remarks, etc.

Found nail and set monument on top of stone

November 22, 1971

Sam T. Mullen R.L.S. S-981

OK 11-27-78 RN-DA
3-11-83 GR-SS 2 NEW TIES
2-1-88 OK GR-SS
OK 1-4-93 JG-BS
1-GONE, 4-LEFT, 2-11-98-JG
1-GONE, 2-NEW, MON. OK, 12-30-02-JG

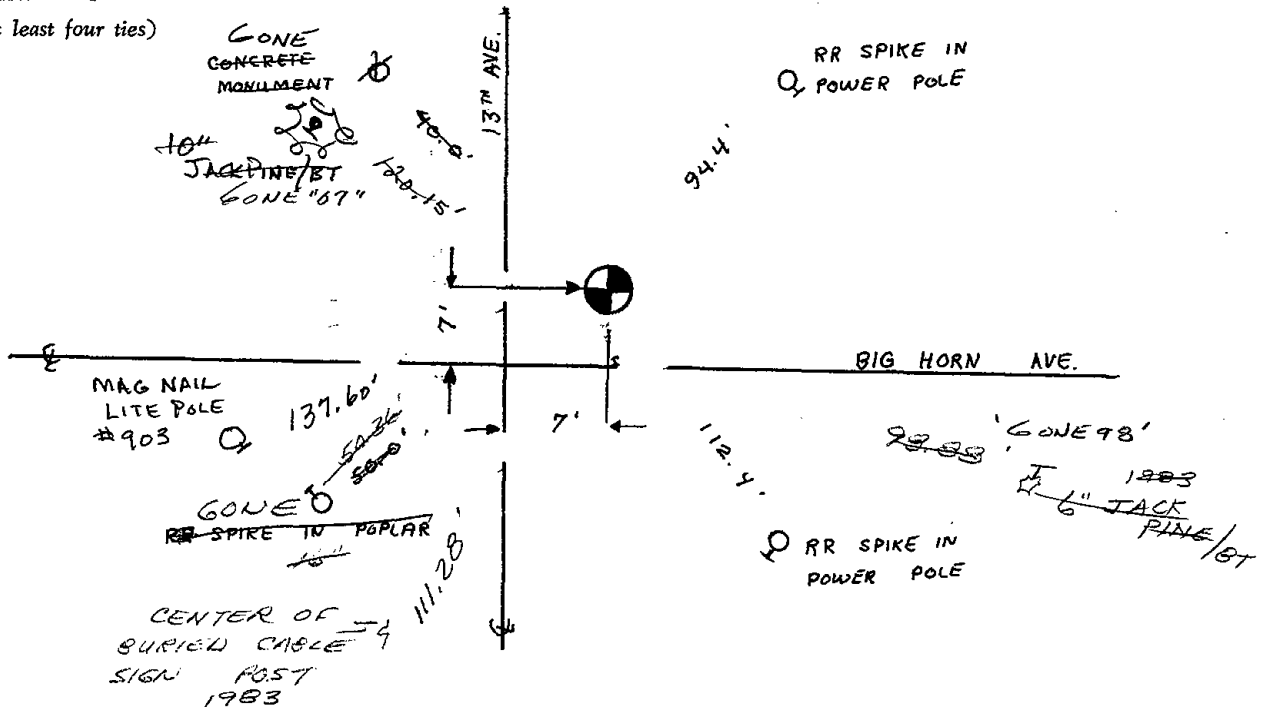
CERTIFIED CORRECT:

Registered Land Surveyor

DATE: _____

TIE SKETCH

(Show at least four ties)





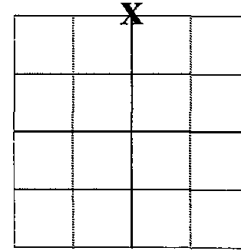
044

ADAMS COUNTY

Survey Monument Record

TYPE OF MONUMENT: Berntsen Nail
 STATE PLANE COORDINATES: N _____
 E _____
 ELEVATION — M.S.L. DATUM: _____
 THETA ANGLE: _____
 FIELD BOOK: _____ PAGE _____
 DRAWN BY: D. Christie

CORNER NO. 44
 SECTION 17
 TOWN 19 N
 RANGE 6 E




LOCATION
(Indicated by 'X')

BASIS FOR MONUMENT LOCATION

(Use reverse side if necessary)

Show info such as: History of corner, with reference to Vol. and pg. dates, surveyor; exact description of monument replaced; if location computed, by taped or EDM traverse; landowner remarks, etc.

SEAL:



Found "PK" nail on 9-8-2008, prior to 2008 Resurfacing Project. Set new reference monuments (4" Alum. Disks set in concrete) on 10-2-2008. Re-set section corner on 11-3-2008 and measured Ties.

SEE SAM T. MULLEN TIE SHEET 11-19-71

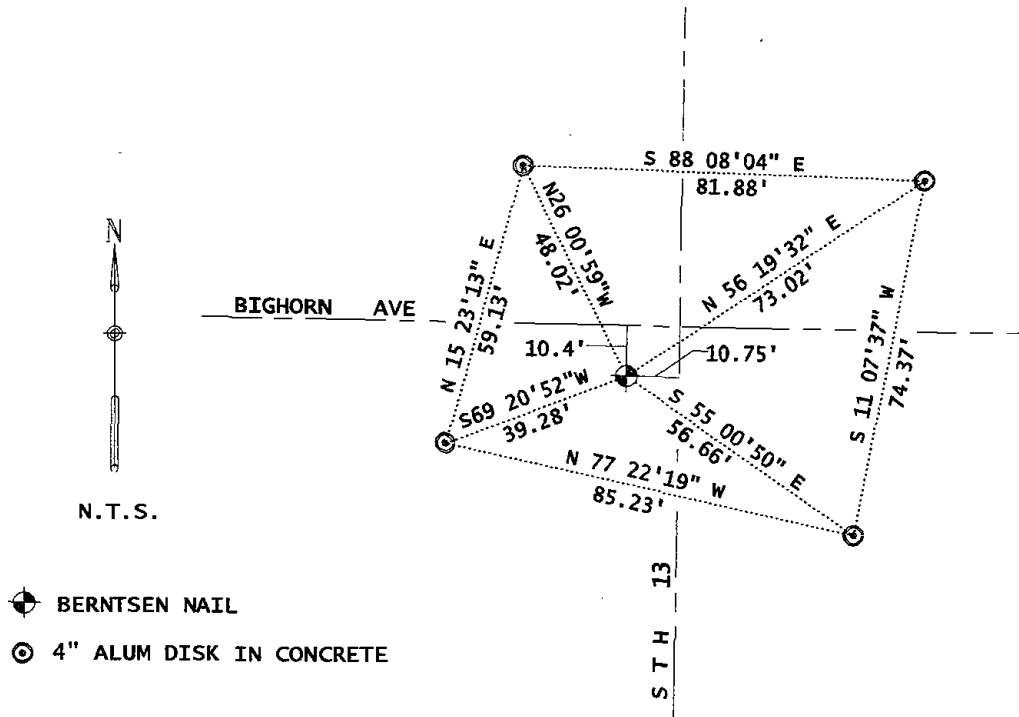
CERTIFIED CORRECT:

Dennis J. Christie
 Registered Land Surveyor

Date: 12-12-2008

TIE SKETCH

(Show at least four ties)



ADAMS COUNTY

CORNER NO. 70

Survey Monument Record

SECTION 17

TYPE OF MONUMENT: 30" HARRISON (P.K. OVER HARRISON-1989)

TOWN 19

STATE PLANE COORDINATES: N _____

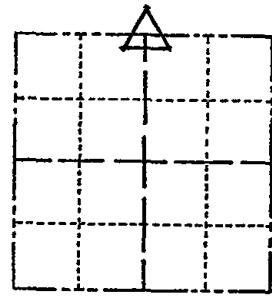
RANGE 6

E _____

ELEVATION — M.S.L. DATUM: _____

THETA ANGLE: _____

FIELD BOOK: 104 PAGE 99



LOCATION
(Indicated by 'X')

SEAL:

BASIS FOR MONUMENT LOCATION

(Use reverse side if necessary)

Show info such as: History of corner, with reference to Vol. and pg, dates, surveyor; exact description of monument replaced; if location computed, by taped or EDM traverse; landowner remarks, etc.

Found PK nail and set monument

SEE UPDATE 12-12-08
DENNIS CHRISTIE

November 18, 1971

Sam T. Mullen R.L.S. S-981

3-25-83 GR-55 3 NEW TICS

2-1-88 GR-55

1-GONE 1-4-93 JG-B5

1-GONE, 2-NEW, 2/24/98 JG-55

OK, 5-19-03 JG-55

OK, 11-14-07-JG-55

CERTIFIED CORRECT:

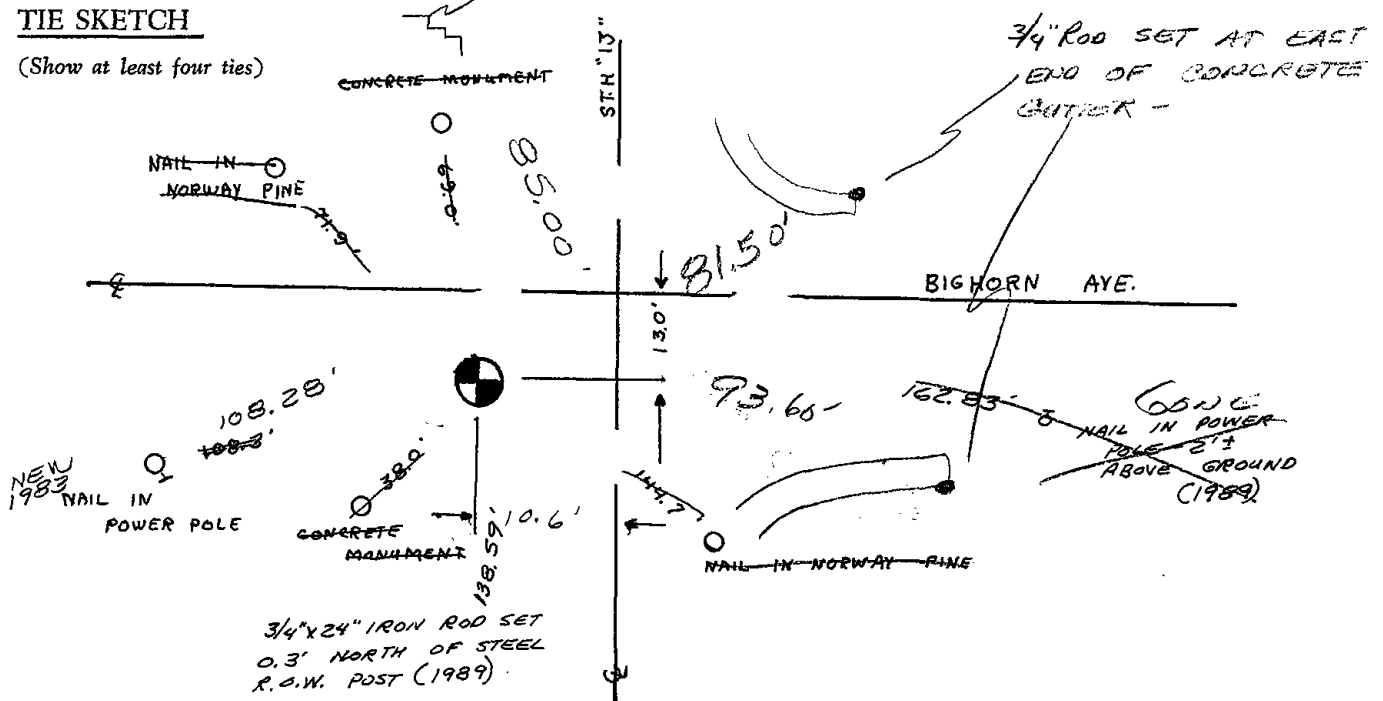
Registered Land Surveyor

DATE: _____

NORTHEAST CORNER
OF TAVERN 1983
STEP AT
TOP

TIE SKETCH

(Show at least four ties)





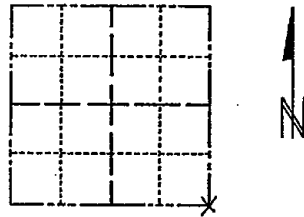
045

ADAMS COUNTY

Survey Monument Record

TYPE OF MONUMENT: 1" IRON PIPE HARRISON
 STATE PLANE COORDINATES: N _____
 E _____
 ELEVATION — M.S.L. DATUM: _____
 THETA ANGLE: _____
 FIELD BOOK: 27 PAGE 81

CORNER NO. 596 (45)
 SECTION 8
 TOWN 19
 RANGE 6



LOCATION
(Indicated by 'X')

BASIS FOR MONUMENT LOCATION

(Use reverse side if necessary)

Show info such as: History of corner, with reference to Vol. and pg. dates, surveyor; exact description of monument replaced; if location computed, by taped or EDM traverse; landowner remarks, etc.

SEAL:



1 in. iron pipe used because no Harrison monuments were available. Did not excavate because of large amount of fill used on the road. A fence corner on the NW corner of the NE 1/4 of the SE 1/4 considered a joint property corner, shown us by the adjoining property owner ties in with a fence corner at the E 1/4 Sec. line and an existing iron pipe at the East "40" corner and also fits well with the work previously done South of Big Horn Ave.

OK 11-24-78 DA-SS
 " 3-25-83 GR-SS
 2-GONE, 2-NEW TIES 1-4-93 SG-BS
 2-GONE 1-NEW, MON. OK, 2-11-98-JG
 OK, 1-26-03-JG

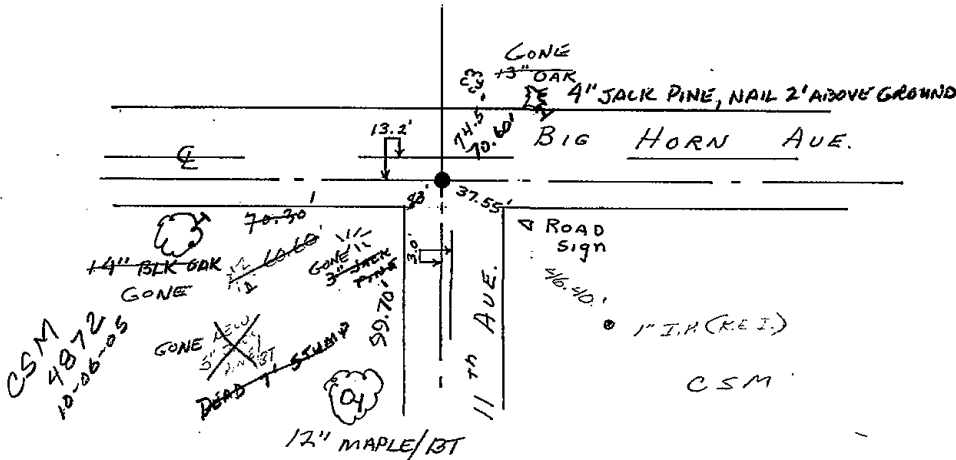
CERTIFIED CORRECT:

R. K. Saylor
 Registered Land Surveyor
 DATE: 2-5-75

TIE SKETCH 2-12-08 GPR OK

Ties are to nails in trees.

(Show at least four ties)



REVISED 1972

SE Corner, Sec. 8, T.19N., R.6E. Adams County

We did not excavate at the SE corner because we felt that that the road was built up out of the surrounding low land and a large amount of fill was used. We did compute the work that was done south of Big Horn Ave. and the bearing that resulted along 11th Avenue did not seem too far out of line. From our sta. #12 (shown on enclosed plat) we extended a line going South across sta. #8 and at the same distance at sta. #12 we found a fence corner and at Sta. #8 there was an 1 1/2 in. (outside dia.) iron pipe. The property owner west showed us a fence corner which is considered a joint property corner. This is our sta. #11 on plat. There is an old fence wire on both North and West lines. We tried extending a straight line from the S/W Sec. corner across the South 1/4 Corner but ended on the North side of Big Horn Ave. at the SE Sec. corner.

Note from R.K. Saylor Re # 596



046

ADAMS COUNTY

Survey Monument Record

TYPE OF MONUMENT: HARRISON STANDARD

STATE PLANE COORDINATES: N _____

E _____

ELEVATION — M.S.L. DATUM: _____

THETA ANGLE: _____

FIELD BOOK: 54 PAGE 14

CORNER NO. 46
SECTION 16
TOWN 19
RANGE 6




LOCATION
(Indicated by 'X')

BASIS FOR MONUMENT LOCATION

(Use reverse side if necessary)

Show info such as: History of corner, with reference to Vol. and pg, dates, surveyor; exact description of monument replaced; if location computed, by taped or EDM traverse; landowner remarks, etc.

SEAL:



Did not excavate due to new blacktop and no resurveys on record. Set corner on line equidistant between section corners. This matched possession quite well.

- OK 11-24-78 DA-SS
- 3-25-83 GR-SS
- 2-1-88 GR-SS
- OK 1-4-93 JG-BB
- 1-NEW, MON. OK, 2-13-98-JG
- 1-NEW, MON. OK 1-6-08-JG

CERTIFIED CORRECT:

Anthony B. Kiedrowski
Registered Land Surveyor

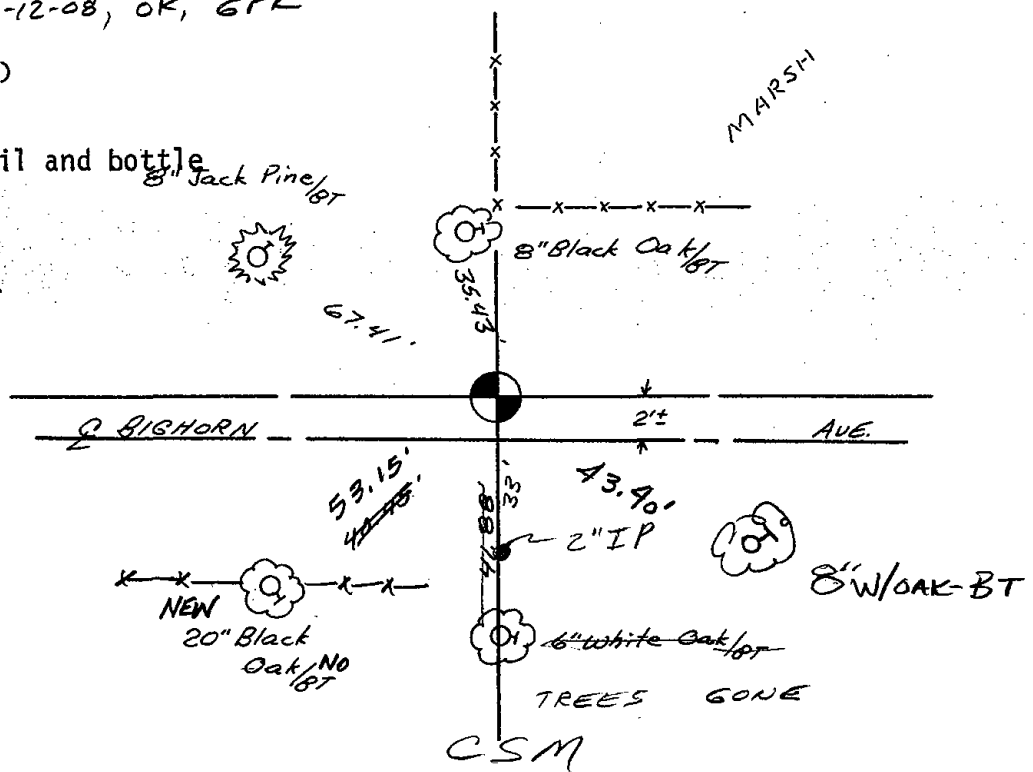
DATE: 11/5/11

TIE SKETCH

2-12-08, OK, GPL

(Show at least four ties)

Ties are to nail and bottle cap.



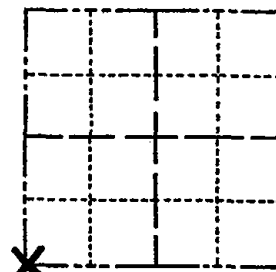


047

Government Land Corner Certificate

ADAMS County
 TYPE OF MONUMENT: HARRISON STANDARD
 STATE PLANE COORDINATES: N _____
 E _____
 ELEVATION — M.S.L. DATUM: _____
 THETA ANGLE: _____
 FIELD BOOK: 54 PAGE 14
 DRAWN BY: SCOTT SORENSEN

CORNER NO. 47
 SECTION 10
 TOWN 19
 RANGE 6



LOCATION
(Indicated by 'X')

BASIS FOR MONUMENT LOCATION

Show info such as: History of corner, with reference to Vol. and pg., dates, surveyor; exact description of monument replaced; if location computed, by taped or EDM traverse; landowner remarks, etc. (Use reverse side if necessary)

No record of resurveys. Excavated large area with backhoe. Found nothing. Corner set by analyzing a traverse a mile in all four directions from here.

SEAL:



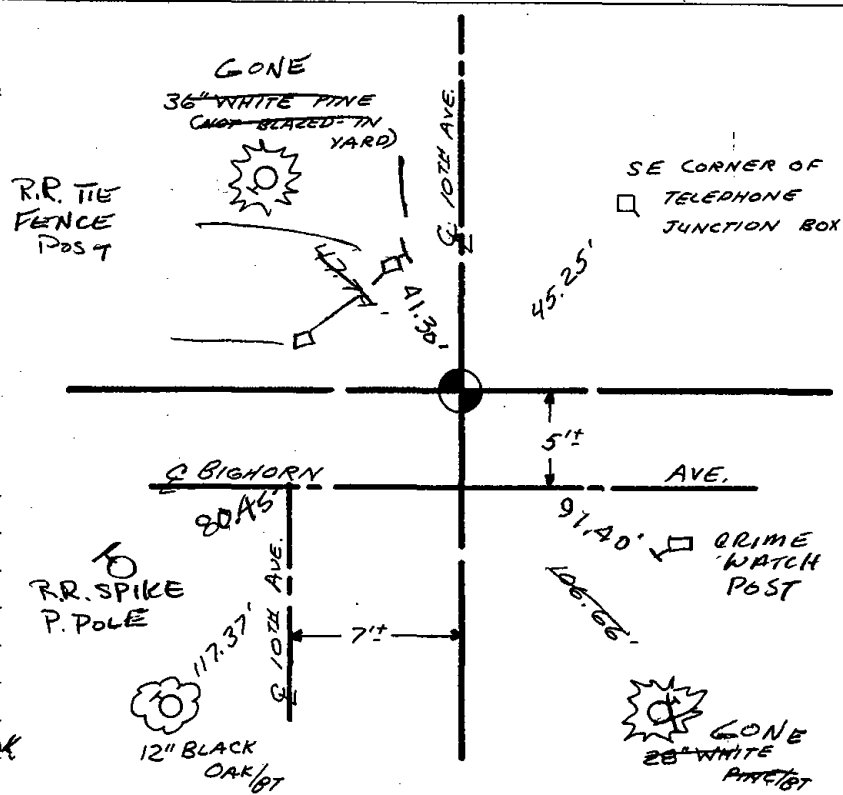
DATA SHOWN HERE ON
CERTIFIED CORRECT:

Anthony B. Kiedrowski
 Registered Land Surveyor
 10/31/78

DATE: _____

TIE SKETCH

Show at least four ties, also fence lines, roads, topo, size and type of witness trees' and if off road - best way to arrive at corner.



MAINTENANCE RECORD

Date	Init.	Remarks
3-10-83	GR-SS	OK
2-1-88	GR-SS	OK
1-4-93	JG-B5	OK
2-13-98	JG	OK
1-6-03	JG	OK
11-14-07	JG-JS	2-GONE 3-NEW, MON. OK



048

ADAMS COUNTY

Survey Monument Record

TYPE OF MONUMENT: HARRISON STANDARD

STATE PLANE COORDINATES: N _____

E _____

ELEVATION — M.S.L. DATUM: _____

THETA ANGLE: _____

FIELD BOOK: 54 PAGE 13

(101)

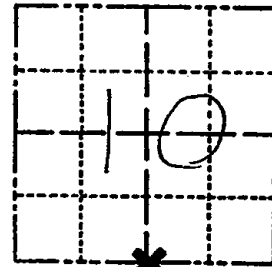
(82)

CORNER NO. 48

SECTION 10

TOWN 19

RANGE 6



LOCATION
(Indicated by 'X')


SEAL:

BASIS FOR MONUMENT LOCATION

(Use reverse side if necessary)

Show info such as: History of corner, with reference to Vol. and pg, dates, surveyor; exact description of monument replaced; if location computed, by taped or EDM traverse; landowner remarks, etc.

Excavated -with backhoe, found nothing.
No resurveys on record. Set on a straight line between section corners but not half way. Could not match any possession lines with a half way split. See section summary sheet of distances.



CERTIFIED CORRECT:

Anthony B. Kiedrowski
Registered Land Surveyor

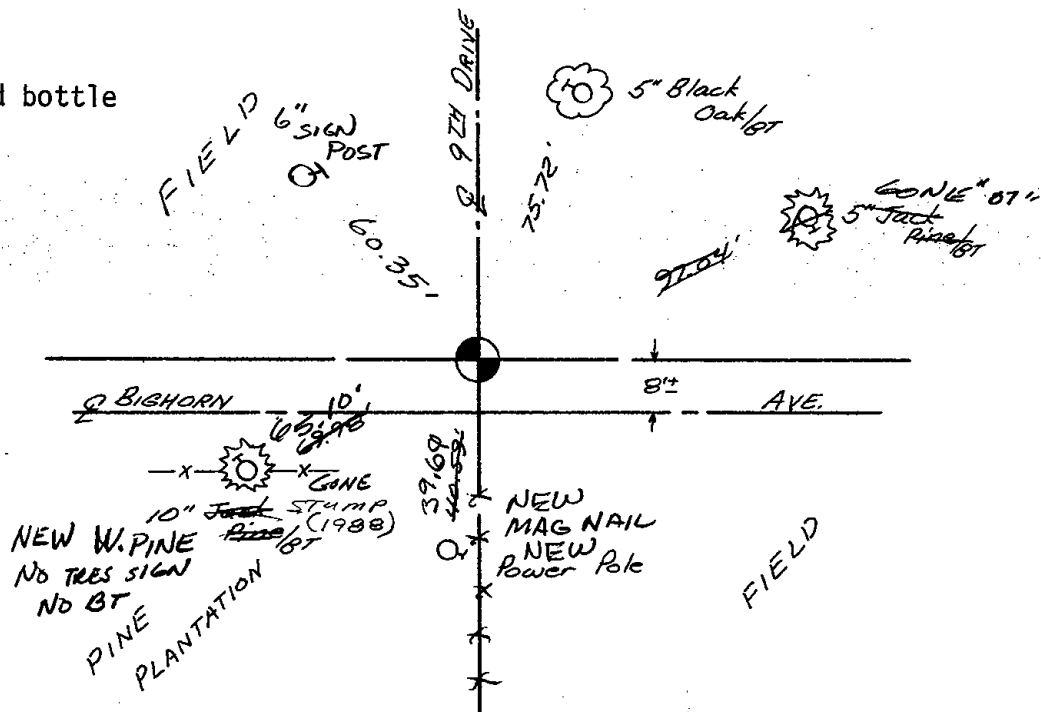
DATE: 7/5/77

- OK 11-24-78 DA-SS
- " 3-10-83 GR-SS
- " 2-1-88 GR-SS
- OK 1-5-93 JG-BS
- OK, 2-13-98-JG
- 1-GONE, 1-24-03-JG

TIE SKETCH 3-NEW TIES, MON. OK, 11-14-07- JG-JS

(Show at least four ties)

Ties to nail and bottle cap.





* 0 4 9 *

049

ADAMS COUNTY

Survey Monument Record

TYPE OF MONUMENT: 30" HARRISON

STATE PLANE COORDINATES: N _____

E _____

ELEVATION — M.S.L. DATUM: _____

THETA ANGLE: _____

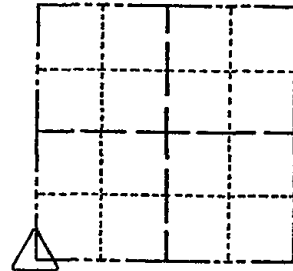
FIELD BOOK: 104 PAGE 75

CORNER NO. 44 (49)

SECTION 11

TOWN 19

RANGE 6



LOCATION
(Indicated by 'X')

SEAL:

BASIS FOR MONUMENT LOCATION

(Use reverse side if necessary)

Show info such as: History of corner, with reference to Vol. and pg, dates, surveyor; exact description of monument replaced; if location computed, by taped or EDM traverse; landowner remarks, etc.

Found spike and solid pin and set monument

August 30, 1971

Sam T. Mullen R.L.S. S-981

OK 11-24-78 DA-SS
" 3-25-83 GR-SS
" 2-1-88 GR-SS

OK 1-5-93 JG-B5
OK, 2-13-98 - JG
OK, 1-24-03 - JG

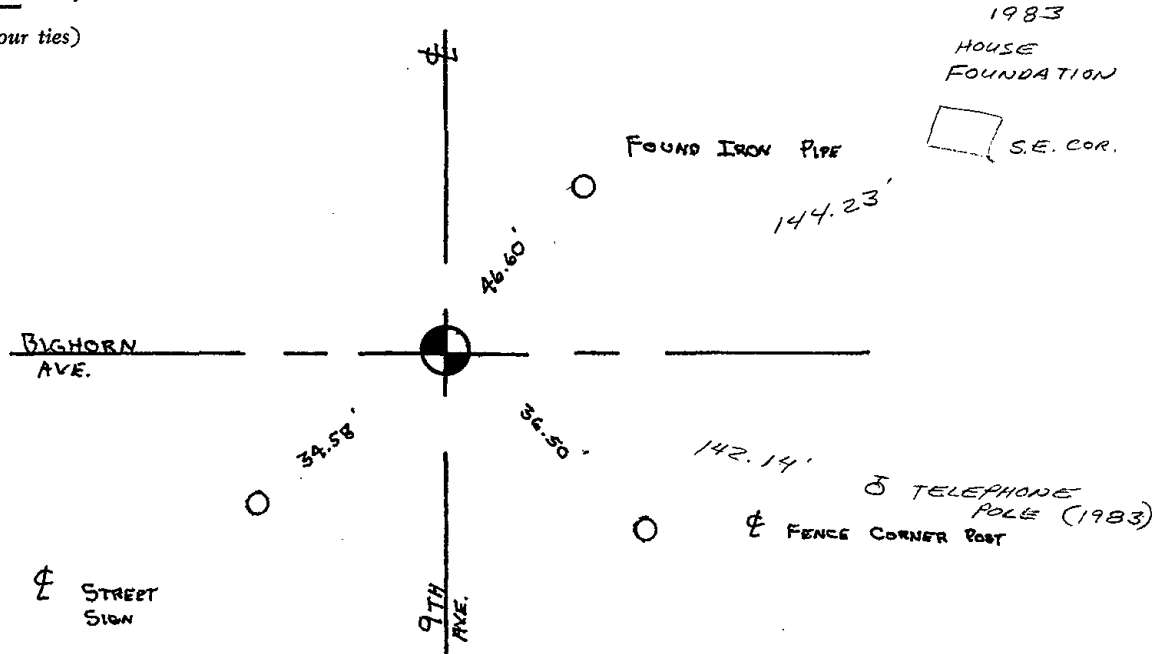
CERTIFIED CORRECT:

Registered Land Surveyor

DATE: _____

TIE SKETCH OK, 11-14-07 - JG-B5

(Show at least four ties)





050

ADAMS COUNTY

CORNER NO. 43

Survey Monument Record

SECTION 11

TYPE OF MONUMENT: 30" HARRISON

TOWN 19

STATE PLANE COORDINATES: N _____

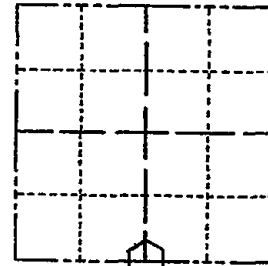
RANGE 6

E _____

ELEVATION — M.S.L. DATUM: _____

THETA ANGLE: _____

FIELD BOOK: 104 PAGE 74



LOCATION
(Indicated by 'X')

SEAL:

BASIS FOR MONUMENT LOCATION

(Use reverse side if necessary)

Show info such as: History of corner, with reference to Vol. and pg, dates, surveyor; exact description of monument replaced; if location computed, by taped or EDM traverse; landowner remarks, etc.

Found spike and set monument

August 30, 1971

Sam T. Mullen R.L.S. S-981

RETIED 11-24-78 DA-SS
3-10-83 GR-SS OK
2-GONE, 2-NEW TIES 1-5-93 JG-BS
OK, 2-13-98
1-GONE 1-NEW 1-24-03 JG
OK, 11-14-87 - JG-JS

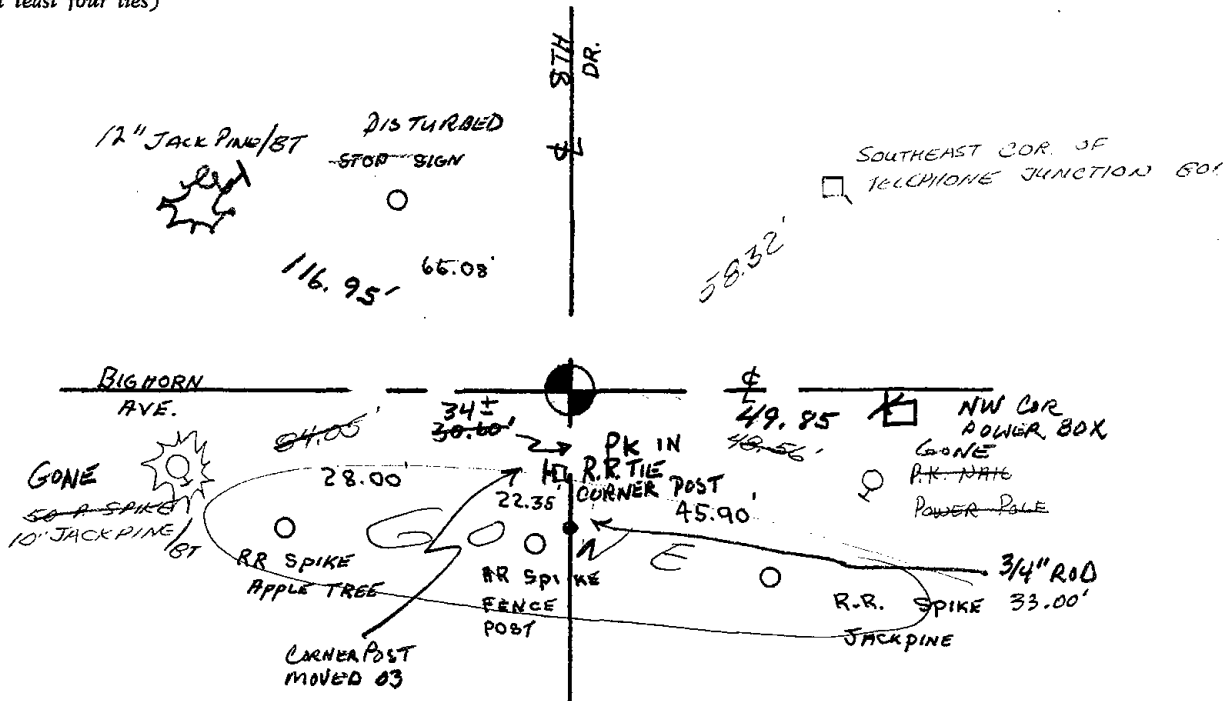
CERTIFIED CORRECT:

Registered Land Surveyor

DATE: _____

TIE SKETCH

(Show at least four ties)





051

ADAMS COUNTY

Survey Monument Record

TYPE OF MONUMENT: 30" HARRISON

STATE PLANE COORDINATES: N _____

E _____

ELEVATION — M.S.L. DATUM: _____

THETA ANGLE: _____

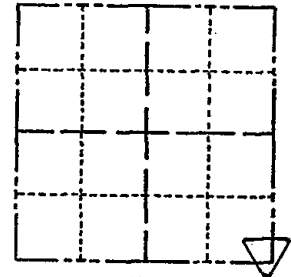
FIELD BOOK: 104 PAGE 79

CORNER NO. 48

SECTION 11

TOWN 19

RANGE 6



LOCATION (Indicated by 'X')

SEAL:

BASIS FOR MONUMENT LOCATION

(Use reverse side if necessary)

Show info such as: History of corner, with reference to Vol. and pg, dates, surveyor; exact description of monument replaced; if location computed, by taped or EDM traverse; landowner remarks, etc.

Found 1 1/4" iron bar and set monument

September 1, 1971

Sam T. Mullen R.L.S. S-981

OK 11-24-78 DA-SS
3-10-83 GR-SS 1 NEW TIE
2-1-88 GR-SS
2-GONE, 3-NEW TIES, 1-5-93-JG-RS
OK 2-13-98-JG
2-GONE, 2-NEW, MON. OK, 1-28-03-JG

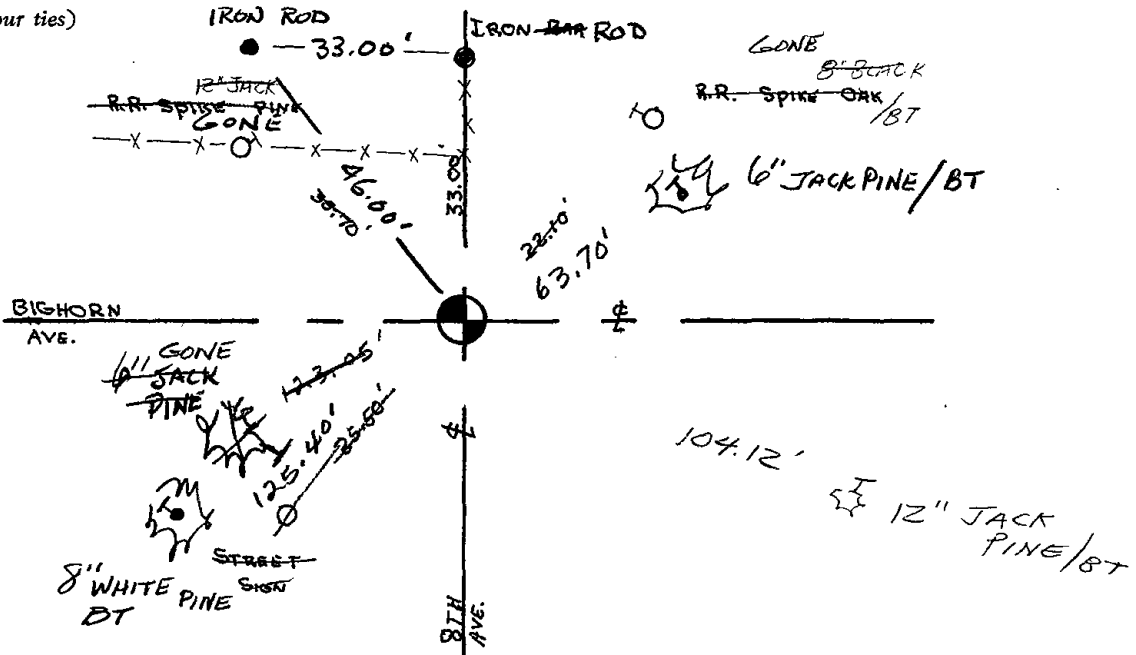
CERTIFIED CORRECT:

Registered Land Surveyor

DATE: _____

TIE SKETCH

(Show at least four ties)



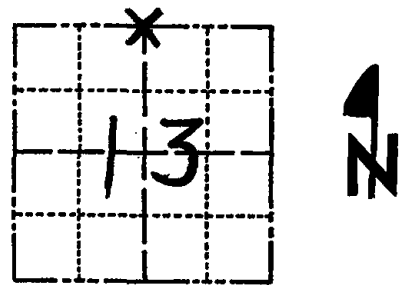


052

Government Land Corner Certificate


ADAMS County
 TYPE OF MONUMENT: HARRISON
 STATE PLANE COORDINATES: N _____
 E _____
 ELEVATION — M.S.L. DATUM: _____
 THETA ANGLE: _____
 FIELD BOOK: 54 (102) PAGE 53 (4)
 DRAWN BY: B.S.

CORNER NO. 52
 SECTION 13
 TOWN 19
 RANGE 6



LOCATION
(Indicated by 'X')

SEAL:



DATA SHOWN HERE ON
CERTIFIED CORRECT:

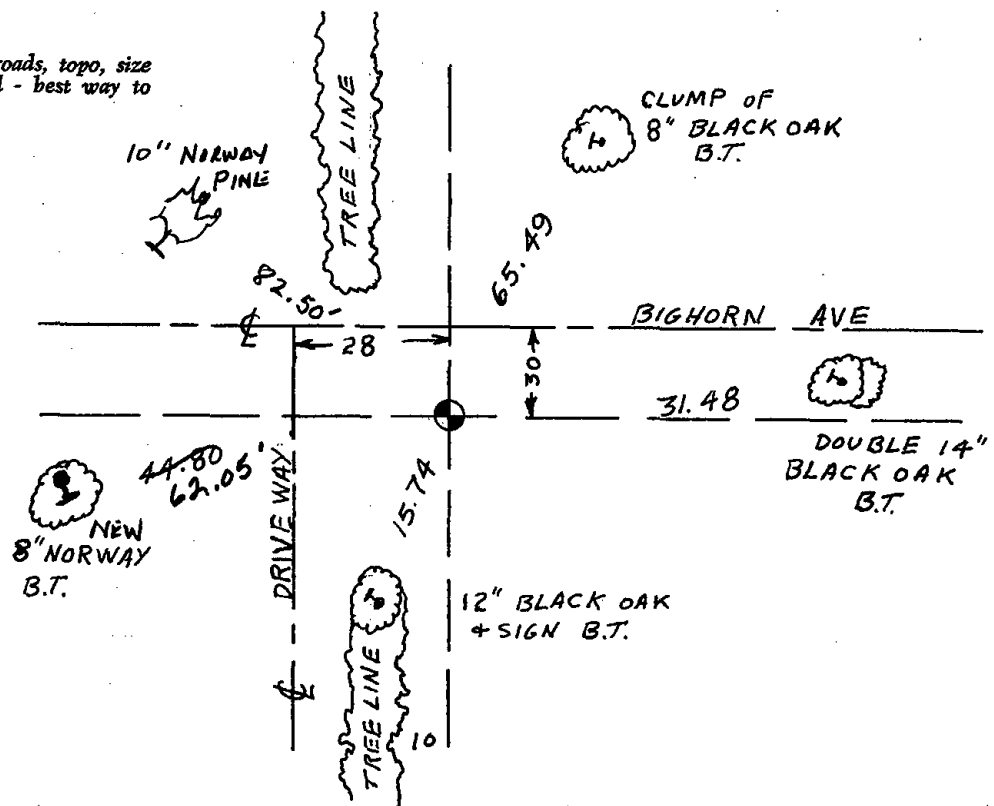
Anthony B. Kiedrowski
Registered Land Surveyor

DATE: 5/10/79

TIE SKETCH

Show at least four ties, also fence lines, roads, topo, size and type of witness trees and if off road - best way to arrive at corner.

2008 SET 3/4" RODS
 27.53 ± N 73° E
 30.42 ± S 19° W
 56.45 ± N 82° W
 64.23 ± N 10° W
 ALL BEARING TREES
 DESTROYED BY FIRE





054

ADAMS COUNTY

Survey Monument Record

TYPE OF MONUMENT: 30" HARRISON

STATE PLANE COORDINATES: N _____
E _____

ELEVATION — M.S.L. DATUM: _____

THETA ANGLE: _____

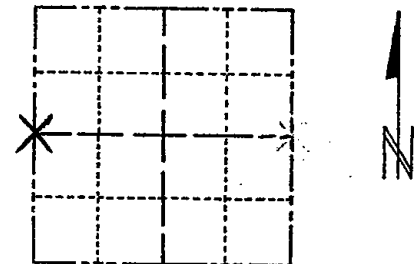
FIELD BOOK: 108 PAGE 96

CORNER NO. 311

SECTION 18

TOWN 19

RANGE 6



LOCATION
(Indicated by 'X')

SEAL:

BASIS FOR MONUMENT LOCATION

(Use reverse side if necessary)

Show info such as: History of corner, with reference to Vol. and pg, dates, surveyor; exact description of monument replaced; if location computed, by taped or EDM traverse; landowner remarks, etc.

Set by retracement of Perry-Carrinton survey.



- OK 11-27-78 RN-DA
- 3-11-83 GR-SS 2 NEW TIES
- 1-GONE 1-4-93 JG-BS
- OK, 2-11-98-JG
- OK, 12-30-02-JG
- OK, 12-21-07-JG-SS

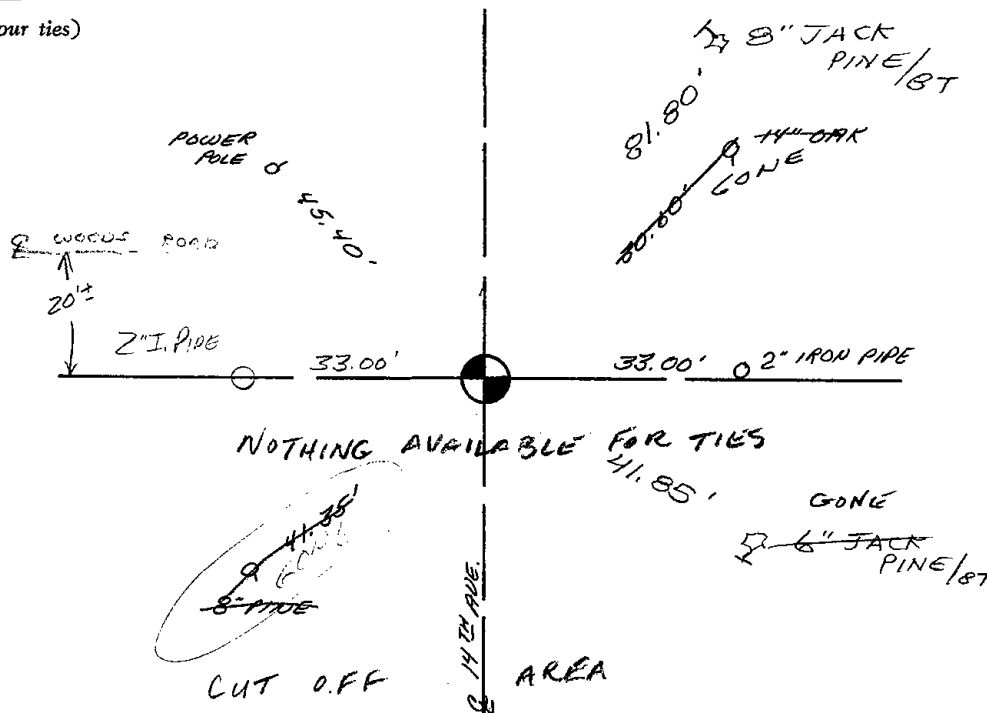
CERTIFIED CORRECT:

Anthony B. Kiedrowski
Registered Land Surveyor

DATE: 9-18-73

TIE SKETCH

(Show at least four ties)





055

ADAMS COUNTY

Survey Monument Record

TYPE OF MONUMENT: 30" HARRISON

STATE PLANE COORDINATES: N _____

E _____

ELEVATION — M.S.L. DATUM: _____

THETA ANGLE: _____

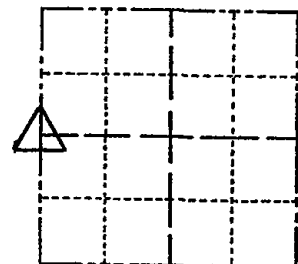
FIELD BOOK: 104 PAGE 97

CORNER NO. 68

SECTION 17

TOWN 19

RANGE 6



LOCATION
(Indicated by 'X')

SEAL:

BASIS FOR MONUMENT LOCATION

(Use reverse side if necessary)

Show info such as: History of corner, with reference to Vol. and pg, dates, surveyor; exact description of monument replaced; if location computed, by taped or EDM traverse; landowner remarks, etc.

Found nail and set monument

November 18, 1971

Sam T. Mullen R.L.S. S-981

OK 11-27-70 R.L.S. DA
 3-11-83 GR-SS
 1-GONE 1-4-93 JG-B5
 2-GONE, 4-NEW, MON. OK 2-11-98 -JG
 OK, 12-30-02, -JG
 OK, 12-21-07 -JG-SS

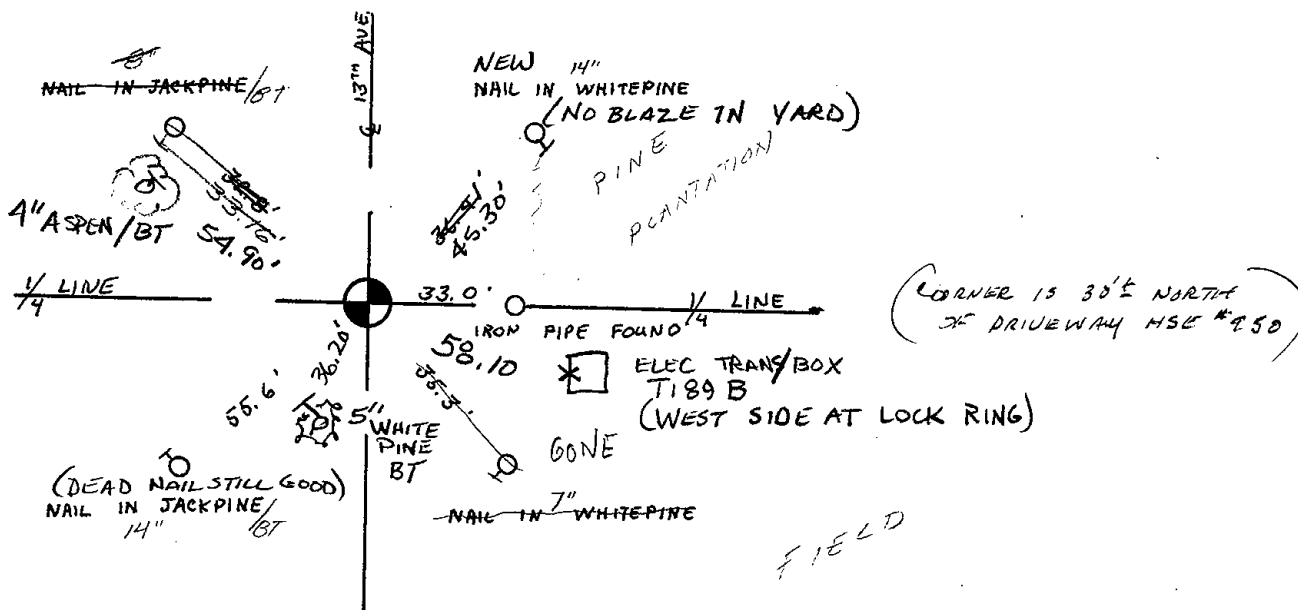
CERTIFIED CORRECT:

Registered Land Surveyor

DATE: _____

TIE SKETCH

(Show at least four ties)





056

ADAMS COUNTY

Survey Monument Record

TYPE OF MONUMENT: 30" HARRISON

STATE PLANE COORDINATES: N _____

E _____

ELEVATION — M.S.L. DATUM: _____

THETA ANGLE: _____

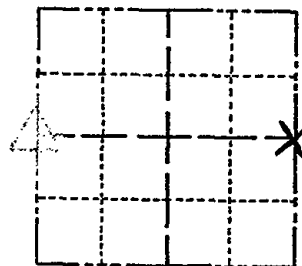
FIELD BOOK: 104 PAGE 103

CORNER NO. 74

SECTION 17

TOWN 19

RANGE 6



LOCATION
(Indicated by 'X')

SEAL:

BASIS FOR MONUMENT LOCATION

(Use reverse side if necessary)

Show info such as: History of corner, with reference to Vol. and pg, dates, surveyor; exact description of monument replaced; if location computed, by taped or EDM traverse; landowner remarks, etc.

Found 2" iron pipe and set monument

November 23, 1971

Sam T. Mullen R.L.S. S-981

OK 11-21-78 DA SS
 3-24-83 GR-SS 2 NEW TIES
 2-NEW TIES, MON OK - 10/5/92 - JG
 OK, 2-11-98 - JG
 1-GONE, 1-NEW, MON. OK, 1-6-03 - JG
 2-12/08 OK GR

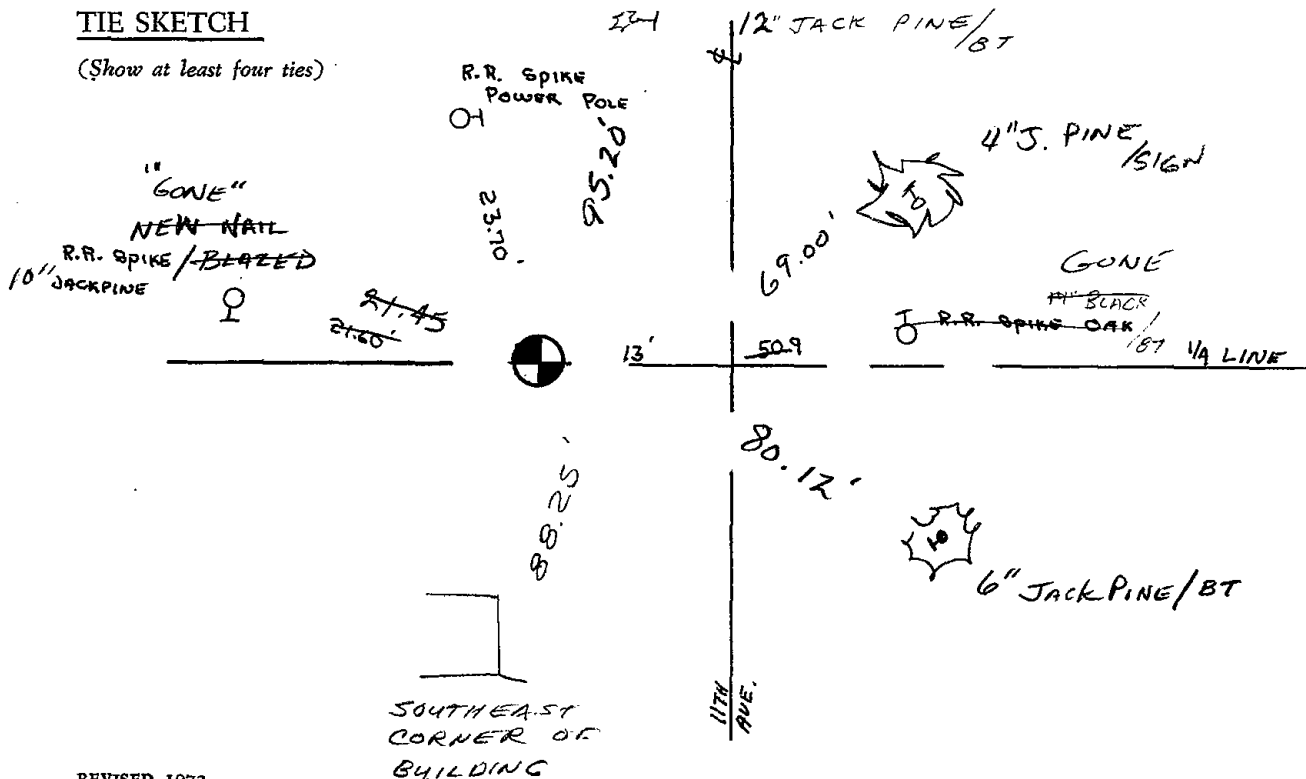
CERTIFIED CORRECT:

Registered Land Surveyor

DATE: _____

TIE SKETCH

(Show at least four ties)



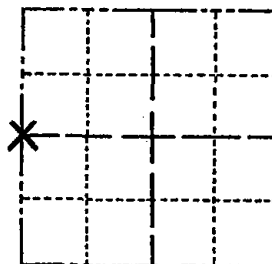


057

Government Land Corner Certificate

ADAMS County
 TYPE OF MONUMENT: HARRISON
 STATE PLANE COORDINATES: N _____
 E _____
 ELEVATION — M.S.L. DATUM: _____
 THETA ANGLE: _____
 FIELD BOOK: 101 PAGE 82
 DRAWN BY: LANCE HABECK

CORNER NO. 57
 SECTION 15
 TOWN 19 N
 RANGE 6 E



LOCATION
(Indicated by 'X')

SEAL:



Excavated with backhoe. Found stain from bottom 24" of dug in pointed 3" diameter wood post. Monumented that point with a Harrison monument. Location verified by EDM traverse. No resurveys on record.

DATA SHOWN HERE ON
CERTIFIED CORRECT:

Anthony B. Kiedrowski
 Registered Land Surveyor

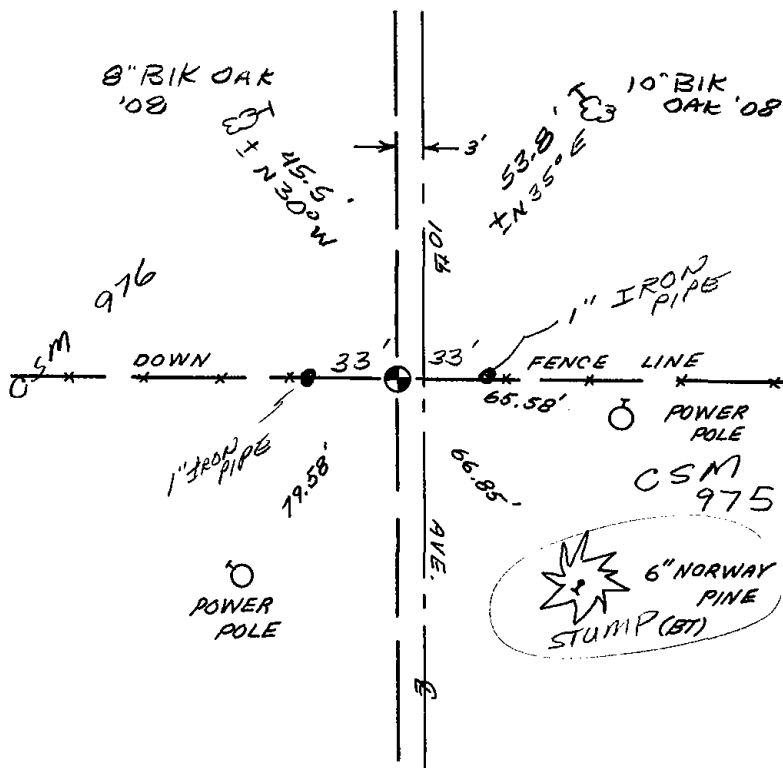
DATE: 5/26/77

OK 11-27-78 RN-DA

TIE SKETCH

Show at least four ties, also fence lines, roads, topo, size and type of witness trees and if off road - best way to arrive at corner.

Ties to nail & disc.



MAINTENANCE RECORD

Date	Init.	Remarks
3-10-83	GR-SS	OK
1-4-93	JG-B5	OK
2-13-98	JG	OK
1-6-03	JG	OK
7-31-08	ETS	2 NEW TIES

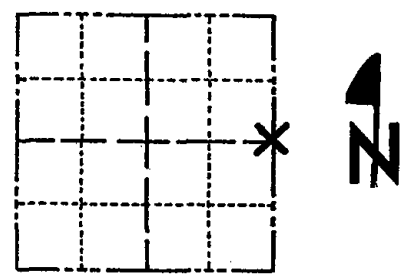


058

Government Land Corner Certificate

ADAMS County
 TYPE OF MONUMENT: HARRISON STANDARD
 STATE PLANE COORDINATES: N _____
 E _____
 ELEVATION — M.S.L. DATUM: _____
 THETA ANGLE: _____
 FIELD BOOK: 54 PAGE 16
 DRAWN BY: SCOTT SORENSON

CORNER NO. 59
 SECTION 15
 TOWN 19
 RANGE 6



LOCATION
(Indicated by 'X')

BASIS FOR MONUMENT LOCATION

Show info such as: History of corner, with reference to Vol. and pg., dates, surveyor; exact description of monument replaced; if location computed, by taped or EDM traverse; landowner remarks, etc. (Use reverse side if necessary)

No record of resurveys.
 Excavated with backhoe. Found nothing.
 Corner set on a straight line equidistant
 between section corners.

SEAL:



DATA SHOWN HERE ON
 CERTIFIED CORRECT:

Anthony B. Kiedrowski
 Registered Land Surveyor

DATE: 10/31/78

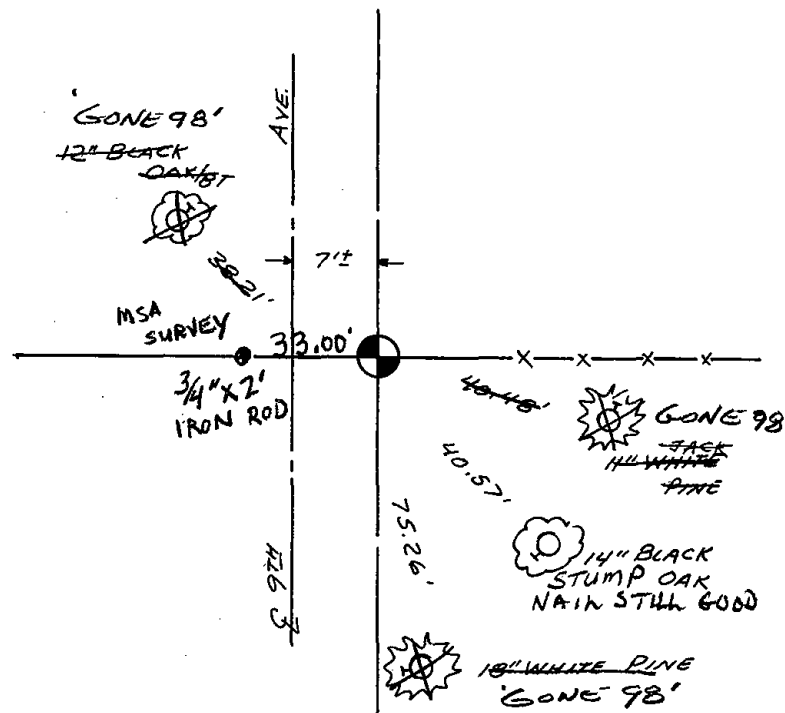
TIE SKETCH

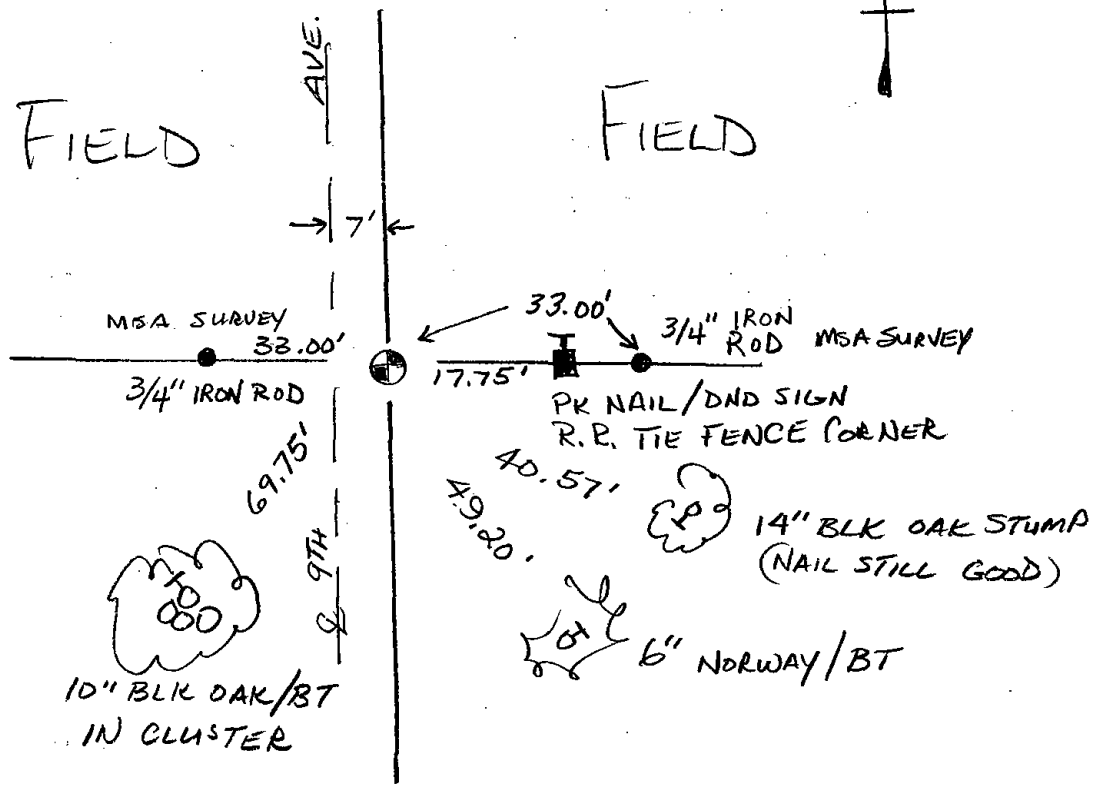
Show at least four ties, also fence lines, roads, topo, size and type of witness trees' and if off road - best way to arrive at corner.

SEE REVERSE SIDE
 FOR NEW SKETCH
 07-31-08 OK SJS

MAINTENANCE RECORD

Date	Init.	Remarks
3-10-83	GR-SS	OK
1-5-93	JG-BS	1-NEW TIE
2-13-98	JG	3-GONE, 3-NEW, MON. OK
1-24-03	JG	1-NEW, MON. OK





FIELD

FIELD

AVE.
7'

MSA SURVEY
33.00'

3/4" IRON ROD

69.75'

9TH

10" BLK OAK/BT
IN CLUSTER

33.00'

3/4" IRON
ROD

MSA SURVEY

17.75'

PK NAIL/DND SIGN
R.R. TIE FENCE CORNER

40.57'

49.20'

14" BLK OAK STUMP
(NAIL STILL GOOD)

6" NORWAY/BT

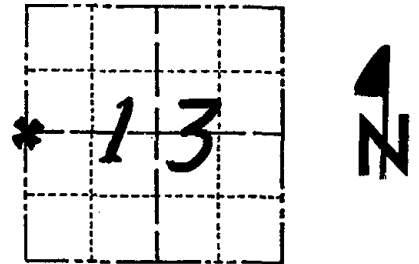


059

Government Land Corner Certificate

ADAMS County
 TYPE OF MONUMENT: HARRISON STD.
 STATE PLANE COORDINATES: N _____
 E _____
 ELEVATION — M.S.L. DATUM: _____
 THETA ANGLE: _____
 FIELD BOOK: 54 PAGE 35
 DRAWN BY: SCOTT SORENSEN

CORNER NO. 59
 SECTION 13
 TOWN 19
 RANGE 6



LOCATION
(Indicated by 'X')

BASIS FOR MONUMENT LOCATION

Show info such as: History of corner, with reference to Vol. and pg., dates, surveyor; exact description of monument replaced; if location computed, by taped or EDM traverse; landowner remarks, etc. (Use reverse side if necessary)

Ran EDM/T2 traverse around Section 13 and many adjacent sections to determine search area for investigation.

Excavation with backhoe by Anthony Kiedrowski, Adams County Surveyor, yielded no evidence of the original corner or any remonumentation. Could find no evidence of any bearing trees.


Relocated corner by single proportionate measure on line between adjacent section corners.

Could find no record on the capped-Pipe Northwest of said corner.

Monument set 9-12-1977.

Note by A.Kiedrowski. The capped pipe referred to was stamped 1/4 cor and was only 12" * long and stuck only 6" into ground. Could not accept it as the corner due to its location and size.

SEAL:



DATA SHOWN HERE ON
CERTIFIED CORRECT:

Dale C. Hagen
Registered Land Surveyor

DATE: December 27, 1977

TIE SKETCH

Show at least four ties, also fence lines, roads, topo, size and type of witness trees' and if off road - best way to arrive at corner.

NOTE

Ties in trees to nail in disc.

2008 SET 3/4" RODS

70.83 ± N 28° E

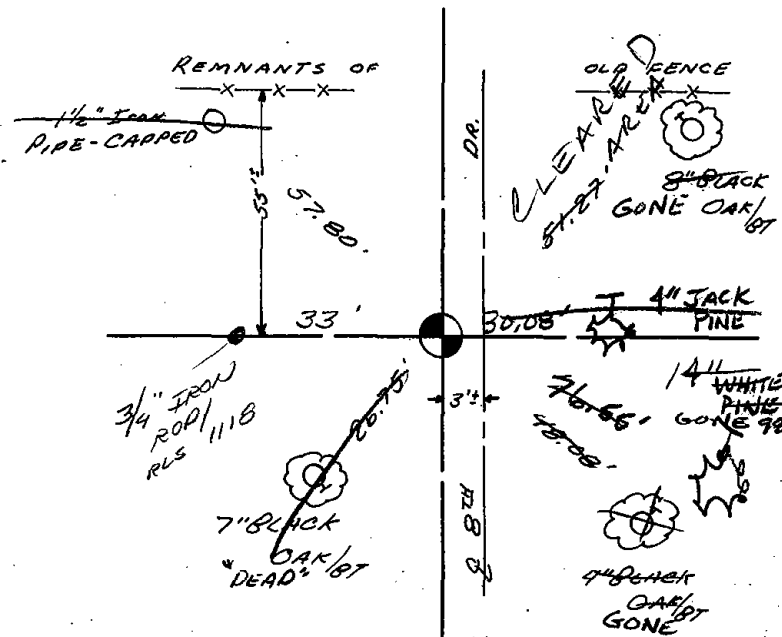
45.60 ± N 43° W


49.28 ± S 37° E

FO STEEL POST EAST 24.97'

MAINTENANCE RECORD

Date	Init.	Remarks
11-24-78	SS-DA	OK
3-10-83	GR-SS	OK
2-13-98	JG	1-GONE, 4-LEFT
1-24-03	JG	OK
8-11-08	KS-SS	SET 3/4" RODS





061

ADAMS COUNTY

CORNER NO. 313

Survey Monument Record

SECTION 18

TYPE OF MONUMENT: 30" HARRISON

TOWN 19

STATE PLANE COORDINATES: N _____

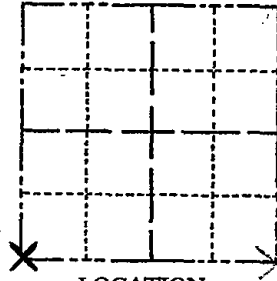
RANGE 6

E _____

ELEVATION — M.S.L. DATUM: _____

THETA ANGLE: _____

FIELD BOOK: 108 PAGE 97



LOCATION (Indicated by 'X')

SEAL:



BASIS FOR MONUMENT LOCATION

(Use reverse side if necessary)

Show info such as: History of corner, with reference to Vol. and pg, dates, surveyor; exact description of monument replaced; if location computed, by taped or EDM traverse; landowner remarks, etc.

Set by a retracement of a Perry-Carrington survey.

REMOVED MON 6/13/2000 FOR CONSS. — RESET
H/W @ JCT BOX NW QUAD AUG 2000

OK 11-27-78 RN-DA
3-11-83 GR-SS 2 NEW TIES

OK 1-4-93 JG-RS

OK 2-10-98 - JG

1-GONE, 2-NEW, MON. OK 12-12-02 - JG

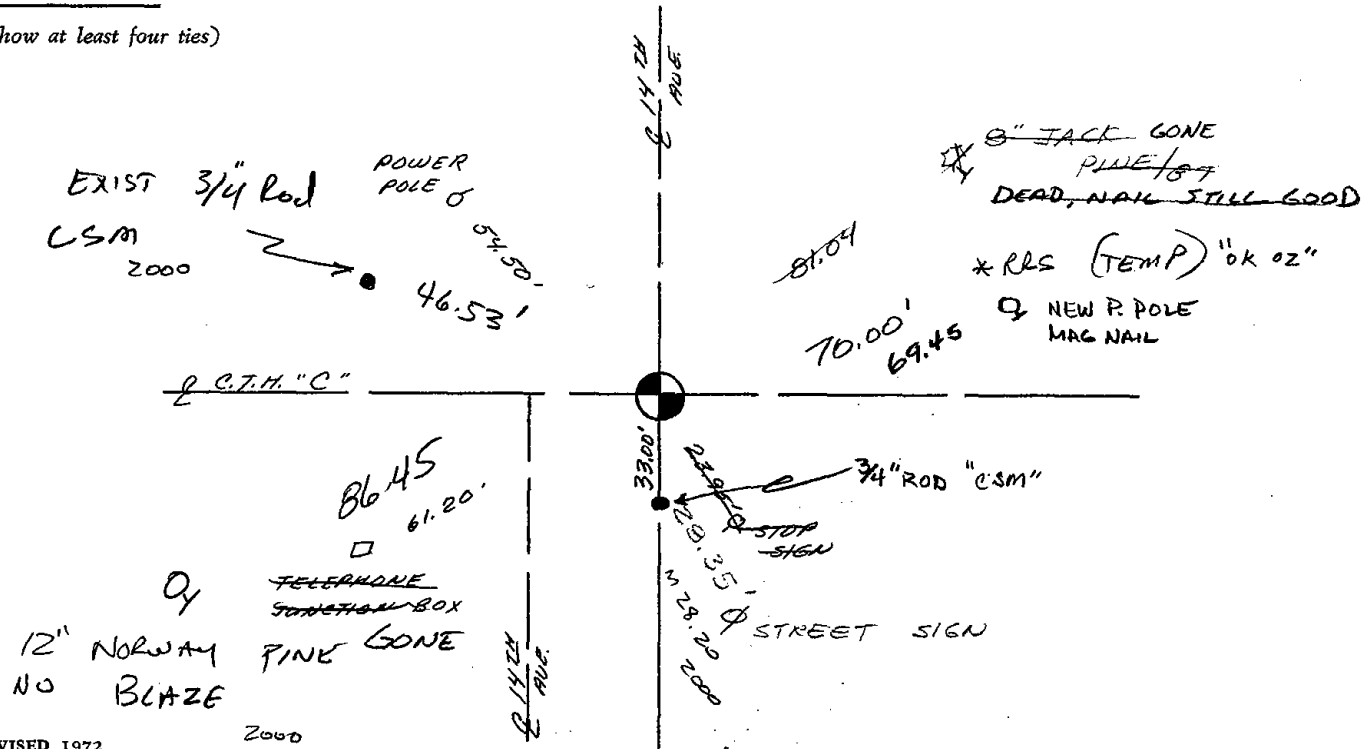
CERTIFIED CORRECT:

Anthony B. Kiedrowski
Registered Land Surveyor

DATE: 9-18-73

TIE SKETCH OK. 12-21-07 - JG-SS

(Show at least four ties)



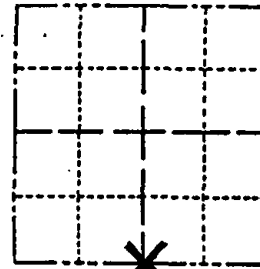


062

Government Land Corner Certificate

ADAMS County
 TYPE OF MONUMENT: Harrison standard
 STATE PLANE COORDINATES: N _____
 E _____
 ELEVATION — M.S.L. DATUM: _____
 THETA ANGLE: _____
 FIELD BOOK: _____ PAGE _____
 DRAWN BY: _____

CORNER NO. 62
 SECTION 18
 TOWN 19
 RANGE 6



LOCATION
 (Indicated by 'X')

BASIS FOR MONUMENT LOCATION

Show info such as: History of corner, with reference to Vol. and pg., dates, surveyor; exact description of monument replaced; if location computed, by taped or EDM traverse; landowner remarks, etc. (Use reverse side if necessary)

SEAL:

This is an updated tie sheet to show ties in place after monument was reset following road construction.

SEE TIE SHEET BY G. RHINEHART, 7-26-79,
 FOR ADDITIONAL INFORMATION. AUG, 2000

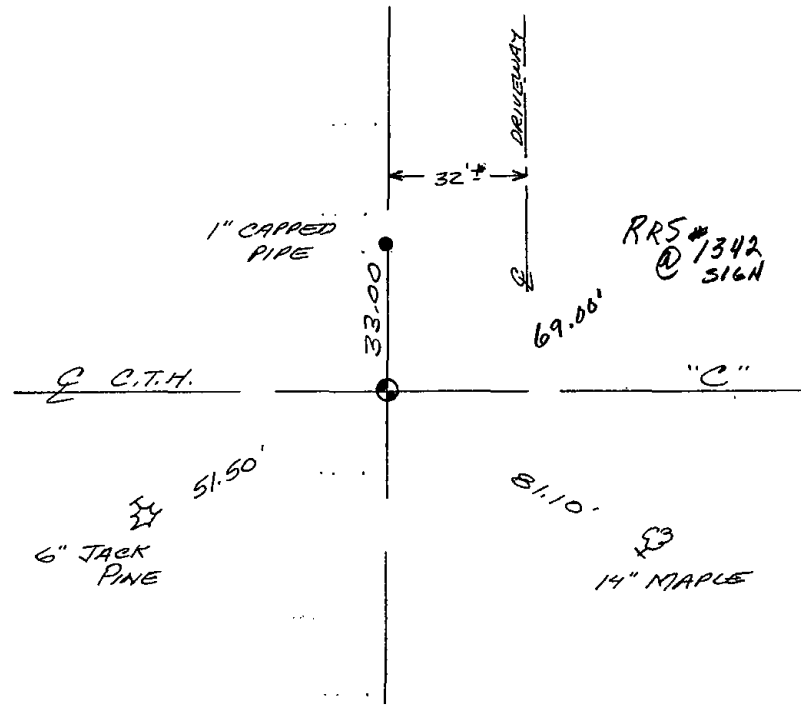
DATA SHOWN HERE ON
 CERTIFIED CORRECT:

Registered Land Surveyor

DATE: _____

TIE SKETCH

Show at least four ties, also fence lines, roads, topo, size and type of witness trees and if off road - best way to arrive at corner.



MAINTENANCE RECORD

Date	Init.	Remarks
12-30-02	JG	OK
12-21-07	JG SS	OK

Government Land Corner Certificate

ADAMS County

TYPE OF MONUMENT: **HARRISON**

STATE PLANE COORDINATES: N _____
E _____

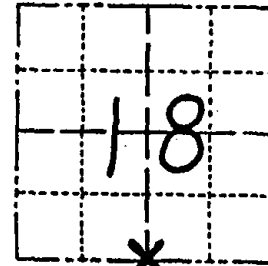
ELEVATION — M.S.L. DATUM: _____

THETA ANGLE: _____

FIELD BOOK: 54 PAGE 61

DRAWN BY: B. SULLIVAN

CORNER NO. 62
SECTION 18
TOWN 19
RANGE 6



LOCATION
(Indicated by 'X')



BASIS FOR MONUMENT LOCATION

Show info such as: History of corner, with reference to Vol. and pg., dates, surveyor; exact description of monument replaced; if location computed, by taped or EDM traverse; landowner remarks, etc. (Use reverse side if necessary)


Found existing Harrison Monument during T2/EDM traverse of Section 18. This monument falls at distances recorded by Perry-Carrington Engineering and at original distance from the SE corner of Section 18.

See attached sketch

Removed Mon for
CONST. MON @ 1342 ST
SIGN POST

OK 1-4-93 BS-JG
3-GONE, 3-NEW, 2-24-98 JG-SS

SEAL:



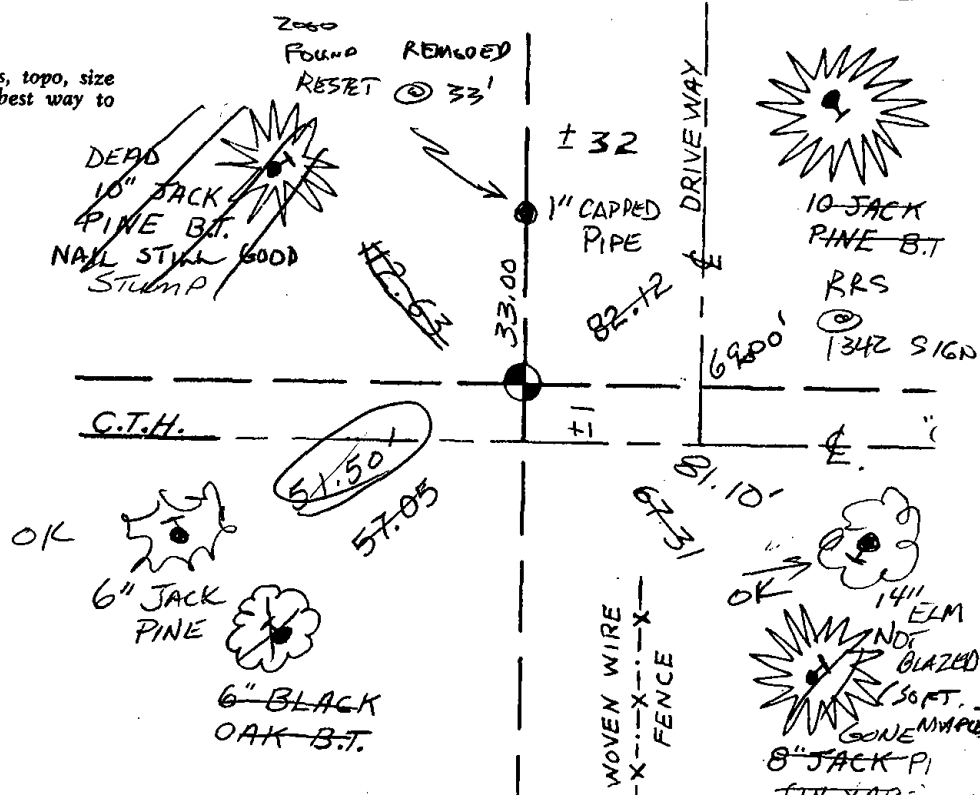
DATA SHOWN HERE ON
CERTIFIED CORRECT:

Gregory P. Rhinehart
Registered Land Surveyor

DATE: 7/26/79

TIE SKETCH

Show at least four ties, also fence lines, roads, topo, size and type of witness trees and if off road - best way to arrive at corner.



ADAMS COUNTY

Survey Monument Record

TYPE OF MONUMENT: Standard Harrison

STATE PLANE COORDINATES: N _____

E _____

ELEVATION — M.S.L. DATUM: _____

THETA ANGLE: _____

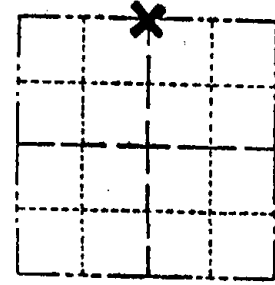
FIELD BOOK: 37 PAGE 64

CORNER NO. 62

SECTION 19

TOWN 19

RANGE 6



LOCATION
(Indicated by 'X')

SEAL:



BASIS FOR MONUMENT LOCATION

(Use reverse side if necessary)

Show info such as: History of corner, with reference to Vol. and pg. dates, surveyor; exact description of monument replaced; if location computed, by taped or EDM traverse; landowner remarks, etc.

Ran EDM/T2 traverse around Section 19 to determine search areas for investigation.

Could find no evidence of any bearing trees. Did not excavate with backhoe because search area falls in cut section of roadway.

Re-established corner by proportioning distances to those measured by Perry in a survey of the South line of Section 18.

This corner can not be re-established from the subdivision of Evergreen Acres because the surveyor of that parcel (Balweber) measured 1320 feet East from the West line of Section 19.

Set Harrison monument of 9-3-76.

OK 3-11-83 GR-SS

CERTIFIED CORRECT:

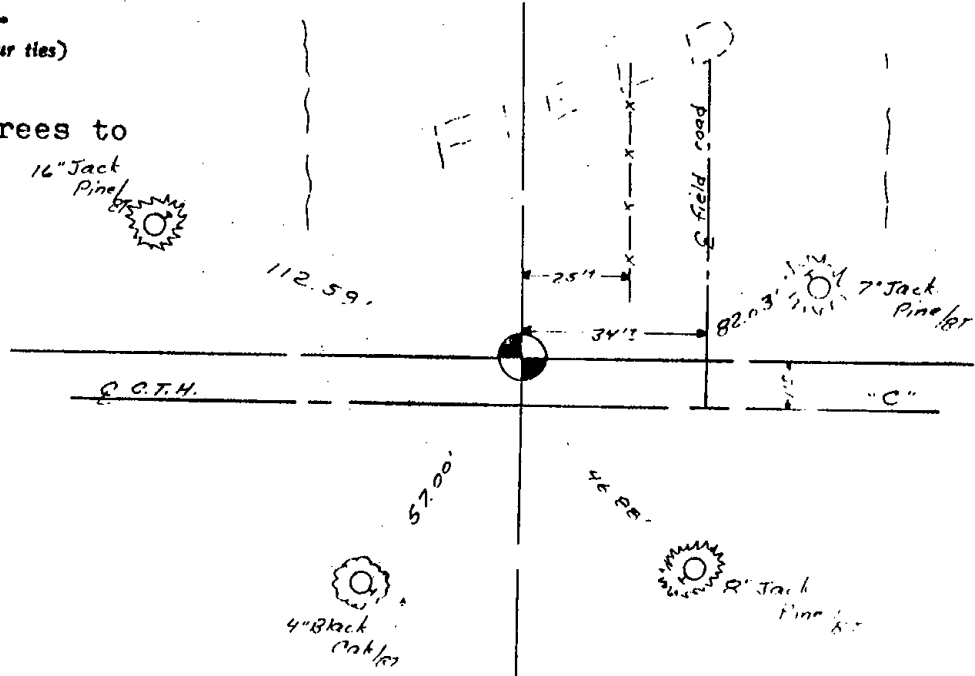
Anthony B. Kiedrowski
Registered Land Surveyor
DATE: 12-2-76

TIE SKETCH

(Show at least four ties)

NOTE

Ties in trees to nail in disc.



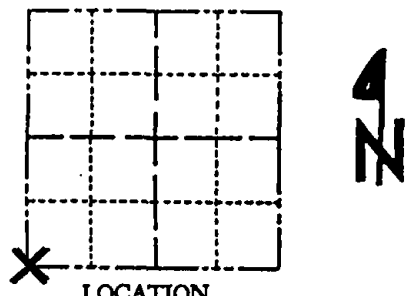


063

Government Land Corner Certificate

ADAMS County
 TYPE OF MONUMENT: Harrison standard
 STATE PLANE COORDINATES: N _____
 E _____
 ELEVATION — M.S.L. DATUM: _____
 THETA ANGLE: _____
 FIELD BOOK: _____ PAGE _____
 DRAWN BY: _____

CORNER NO. 63
 SECTION 17
 TOWN 19
 RANGE 6



LOCATION
 (Indicated by 'X')

BASIS FOR MONUMENT LOCATION

Show info such as: History of corner, with reference to Vol. and pg., dates, surveyor; exact description of monument replaced; if location computed, by taped or EDM traverse; landowner remarks, etc. (Use reverse side if necessary)

SEAL:

This is an updated tie sheet to show ties in place after monument was reset following road construction.

SEE THE SHEET BY S.T. MULLER, 11-18-71, FOR ADDITIONAL INFORMATION. AUG, 2000

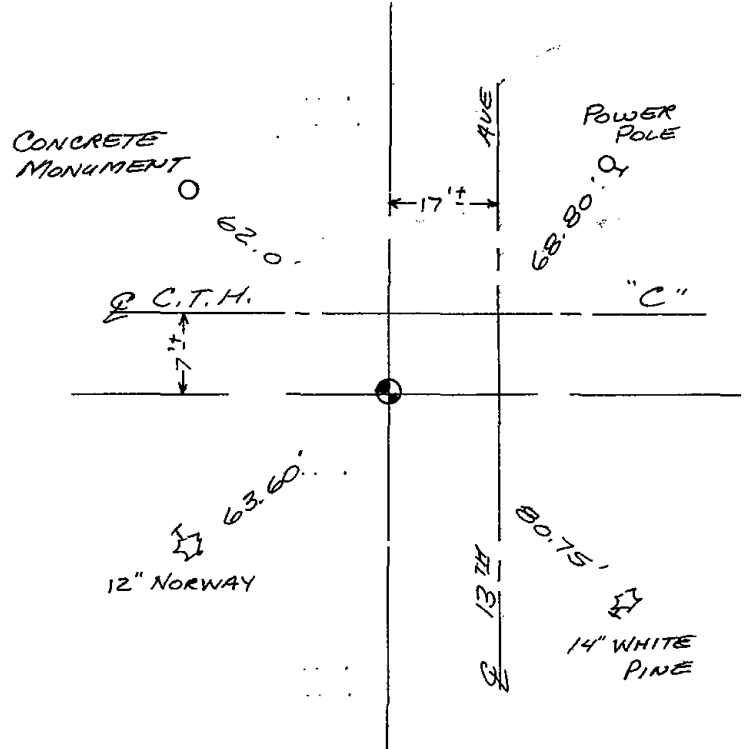
DATA SHOWN HERE ON CERTIFIED CORRECT:

Registered Land Surveyor

DATE: _____

TIE SKETCH

Show at least four ties, also fence lines, roads, topo, size and type of witness trees and if off road - best way to arrive at corner.



MAINTENANCE RECORD

Date	Init.	Remarks
12-30-02	JG	OK
12-21-07	JG-SS	OK

ADAMS COUNTY

Survey Monument Record

TYPE OF MONUMENT: 30" HARRISON

STATE PLANE COORDINATES: N _____

E _____

ELEVATION — M.S.L. DATUM: _____

THETA ANGLE: _____

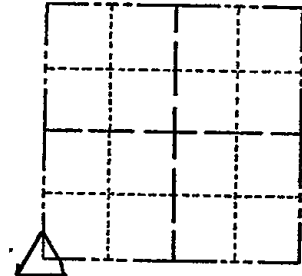
FIELD BOOK: 104 PAGE 96

CORNER NO. 67

SECTION 17

TOWN 19

RANGE 6



LOCATION (Indicated by 'X')

SEAL:

BASIS FOR MONUMENT LOCATION

(Use reverse side if necessary)

Show info such as: History of corner, with reference to Vol. and pg, dates, surveyor; exact description of monument replaced; if location computed, by taped or EDM traverse; landowner remarks, etc.

Found nail and set monument

November 18, 1971

Sam T. Mullen R.L.S. S-981

- OK 11-27-78 R.O.-DA
- 3-11-83 GR-SS OK
- 1-GONE 1-4-93 JG-BS
- 3-GONE, 3-NEW, MON. OK, 2-11-98-JG
- 1-GONE, 4-LEFT, 12-30-02, -JG

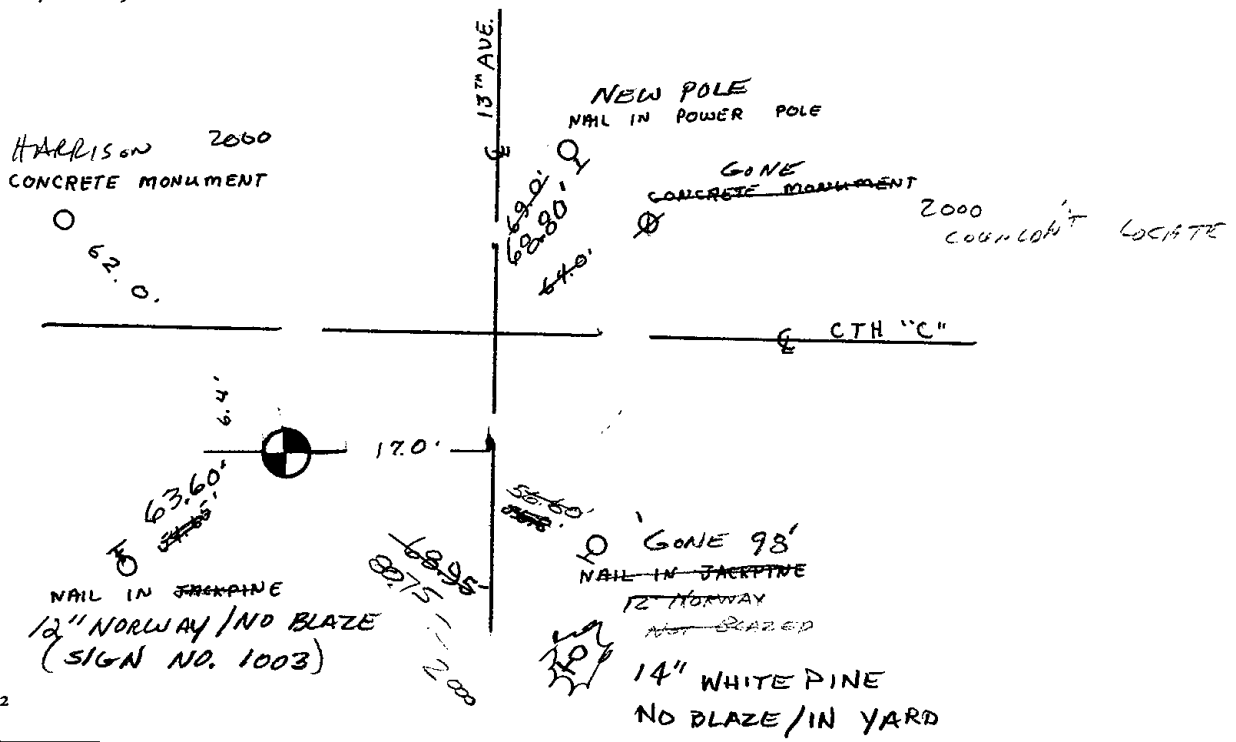
CERTIFIED CORRECT:

Registered Land Surveyor

DATE: _____

TIE SKETCH

(Show at least four ties)





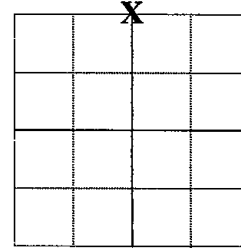
064

ADAMS COUNTY

Survey Monument Record

TYPE OF MONUMENT: Berntsen Nail
 STATE PLANE COORDINATES: N _____
 E _____
 ELEVATION — M.S.L. DATUM: _____
 THETA ANGLE: _____
 FIELD BOOK: _____ PAGE _____
 DRAWN BY: D. Christie

CORNER NO. 64
 SECTION 20
 TOWN 19 N
 RANGE 6 E



LOCATION
(Indicated by 'X')

BASIS FOR MONUMENT LOCATION


(Use reverse side if necessary)

Show info such as: History of corner, with reference to Vol. and pg. dates, surveyor; exact description of monument replaced; if location computed, by taped or EDM traverse; landowner remarks, etc.

Found RR spike on 9-8-2008, prior to 2008 Resurfacing Project. Set new reference monuments (4" Alum. Disks set in concrete) on 10-2-2008. Re-set section corner on 11-3-2008 and measured Ties.

SEE SAM T. MULLEN TIE SHEET 11-18-71

SEAL:



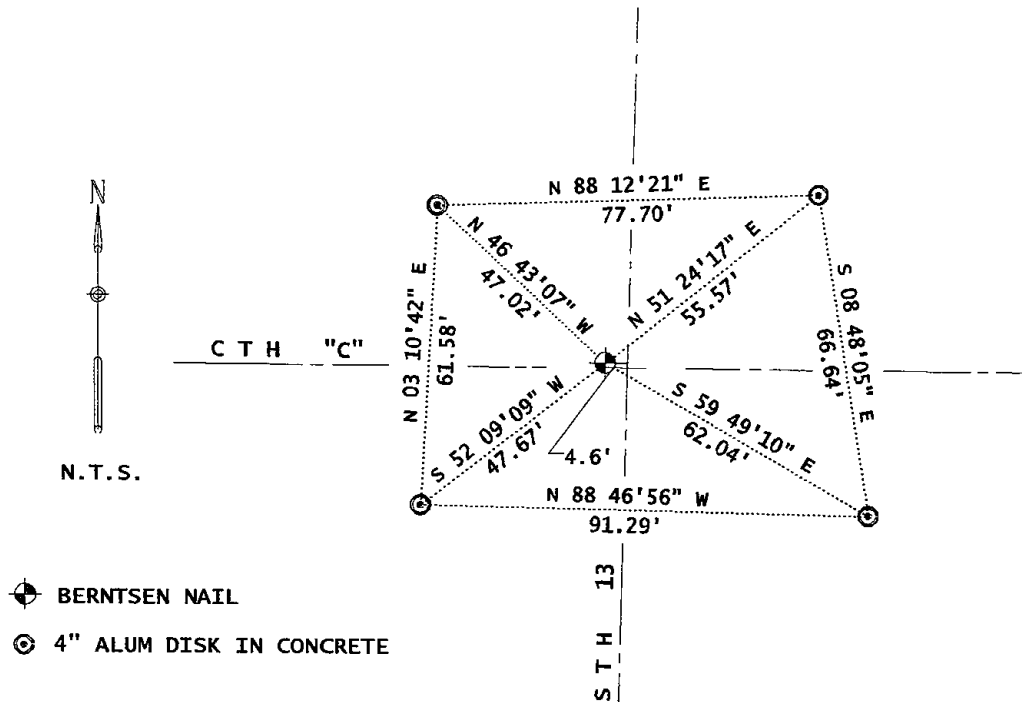
CERTIFIED CORRECT

Dennis J. Christie
 Registered Land Surveyor

Date: 12-12-2008

TIE SKETCH

(Show at least four ties)



ADAMS COUNTY

Survey Monument Record

TYPE OF MONUMENT: 30" HARRISON

STATE PLANE COORDINATES: N _____

E _____

ELEVATION — M.S.L. DATUM: _____

THETA ANGLE: _____

FIELD BOOK: 104 PAGE 95

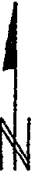
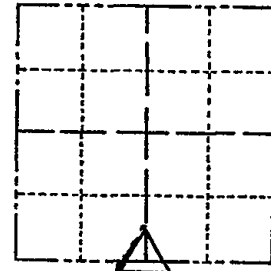
CORNER NO. 66

SECTION 17

TOWN 19

RANGE 6

64



LOCATION (Indicated by 'X')

SEAL:

BASIS FOR MONUMENT LOCATION

(Use reverse side if necessary)

Show info such as: History of corner, with reference to Vol. and pg, dates, surveyor; exact description of monument replaced; if location computed, by taped or EDM traverse; landowner remarks, etc.

Found nail and set monument

November 18, 1971

Sam T. Mullen R.L.S. S-981

CERTIFIED CORRECT:

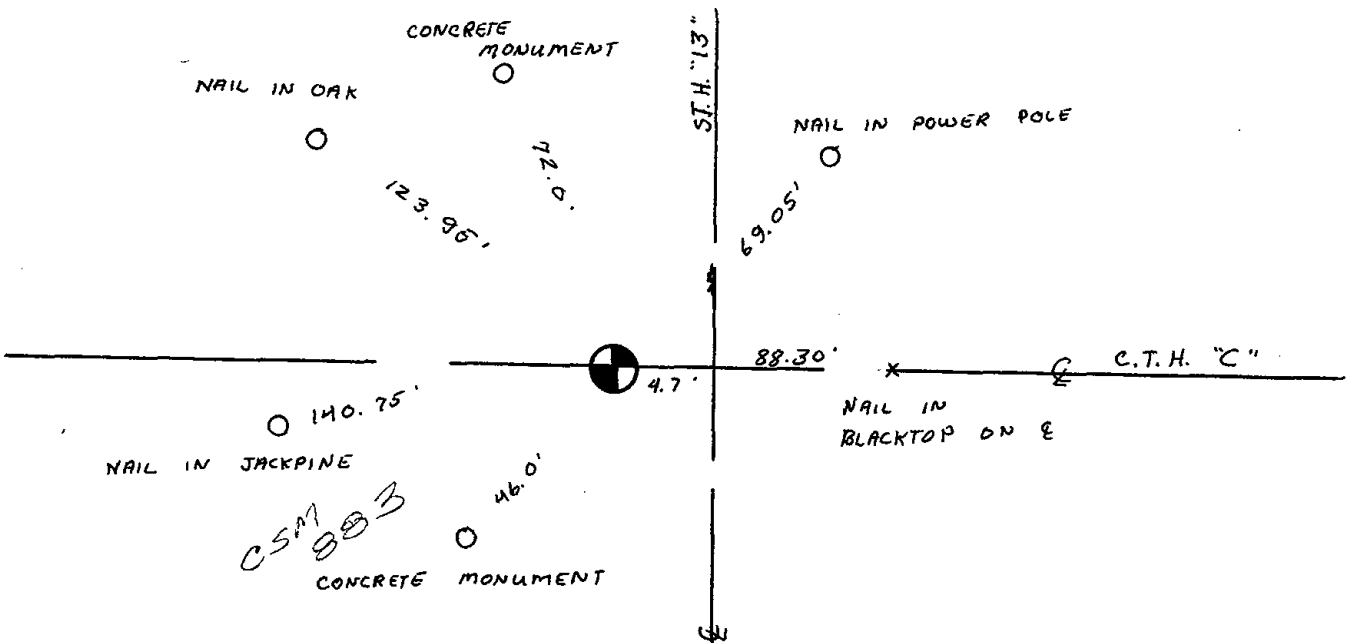
Registered Land Surveyor

DATE: _____

3-11-83 GR-SS OK

TIE SKETCH

(Show at least four ties)



ADAMS COUNTY

Survey Monument Record

TYPE OF MONUMENT: RR SPIKE

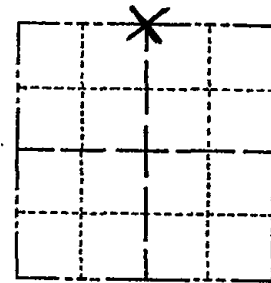
STATE PLANE COORDINATES: N _____ E _____

ELEVATION — M.S.L. DATUM: _____

THETA ANGLE: _____

FIELD BOOK: 108 PAGE 117

CORNER NO. 66 (64)
 SECTION 20
 TOWN 19
 RANGE 6



LOCATION
(Indicated by 'X')

SEAL:

BASIS FOR MONUMENT LOCATION

(Use reverse side if necessary)

Show info such as: History of corner, with reference to Vol. and pg, dates, surveyor; exact description of monument replaced; if location computed, by taped or EDM traverse; landowner remarks, etc.

2 TIES GONE, 2-NEW TIES 8.19.92 JG-BS

2-GONE, 3-NEW 4/24/98 JG-SS

OK, 11-14-07- JG-SS

SEE SAM T. MULLEN TIE SHEET 11-18-71

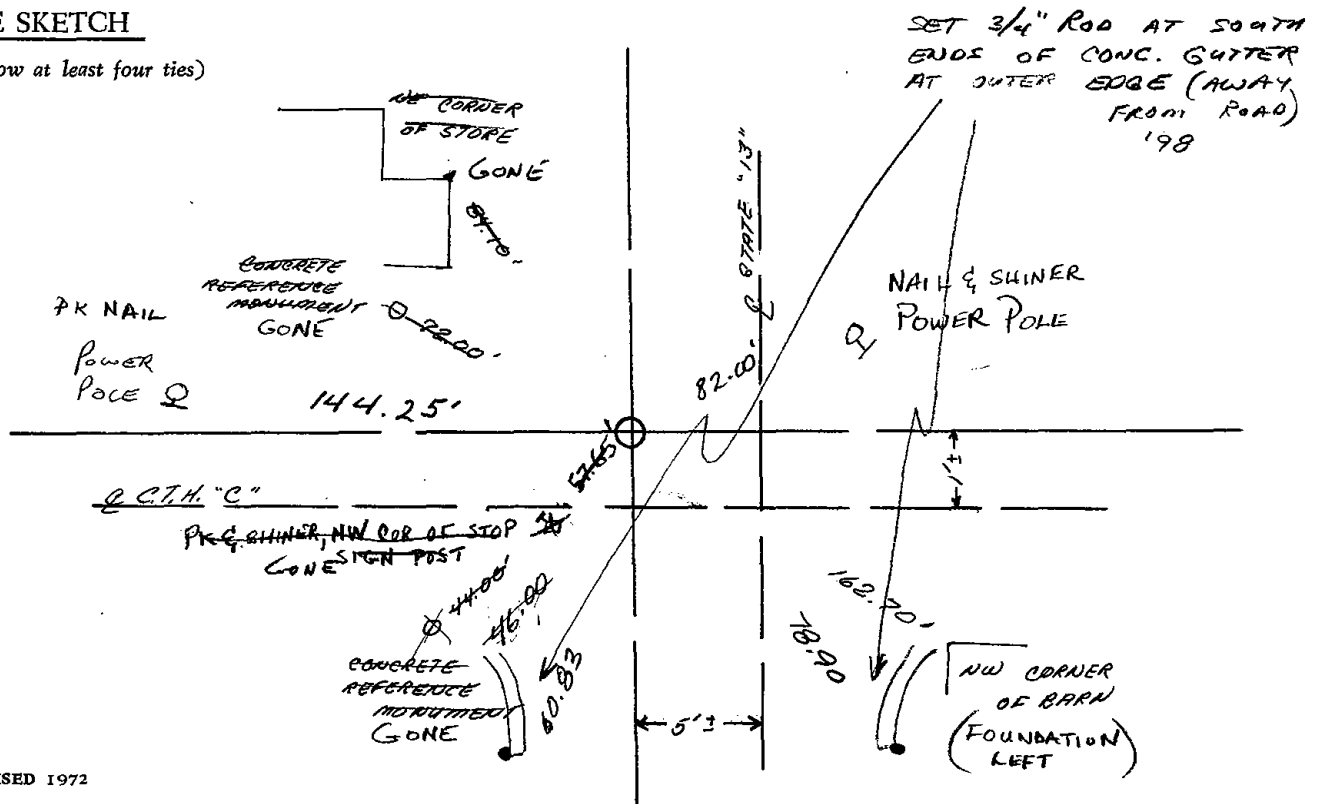
CERTIFIED CORRECT:

Registered Land Surveyor

DATE: _____

TIE SKETCH

(Show at least four ties)





065

ADAMS COUNTY U.S. PUBLIC LAND SURVEY

MONUMENT LOCATION RECORD

LANDMARK BENCHMARK:
 CORNER IDENTITY: SOUTH EAST QUATER CONER

STATE PLANE COORDINATE: N: _____
 E: _____

ZONE: _____

ELEVATION: _____

DATUM: _____

THETA ANGLE: _____

WEATHER: SUNNY/COLD TEMPERATURE: 58° F

DATE OF SURVEY: 11/4/99

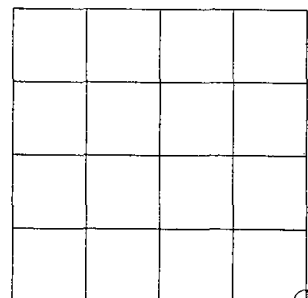
SURVEY PARTY: MARK HINTZ / CHRIS THORSON

- FOUND
- SET
- RE-SET
- RE-TIED



CORNER # (65)
 SECTION 17
 TOWNSHIP 19 NORTH
 RANGE 6 EAST

SECTION 17



LOCATION


BASIS FOR MONUMENT LOCATION:

(DESCRIBE METHOD OF SURVEY AND CORNER AUTHENTICATION)

HARRISON MONUMENT RESET AFTER COMPLETION OF COUNTY HIGHWAY C RECONSTRUCTION PROJECT. LOCATION IS BASED ON THE EXISTING MONUMENT FOUND BEFORE CONSTRUCTION BEGAN.

*SEE ATTACHED TIE SHEET
 SAM MULLEN 1971*

SEAL



SCOTT GROHOLSKI (RLS #2281)

DATE 1/21/00

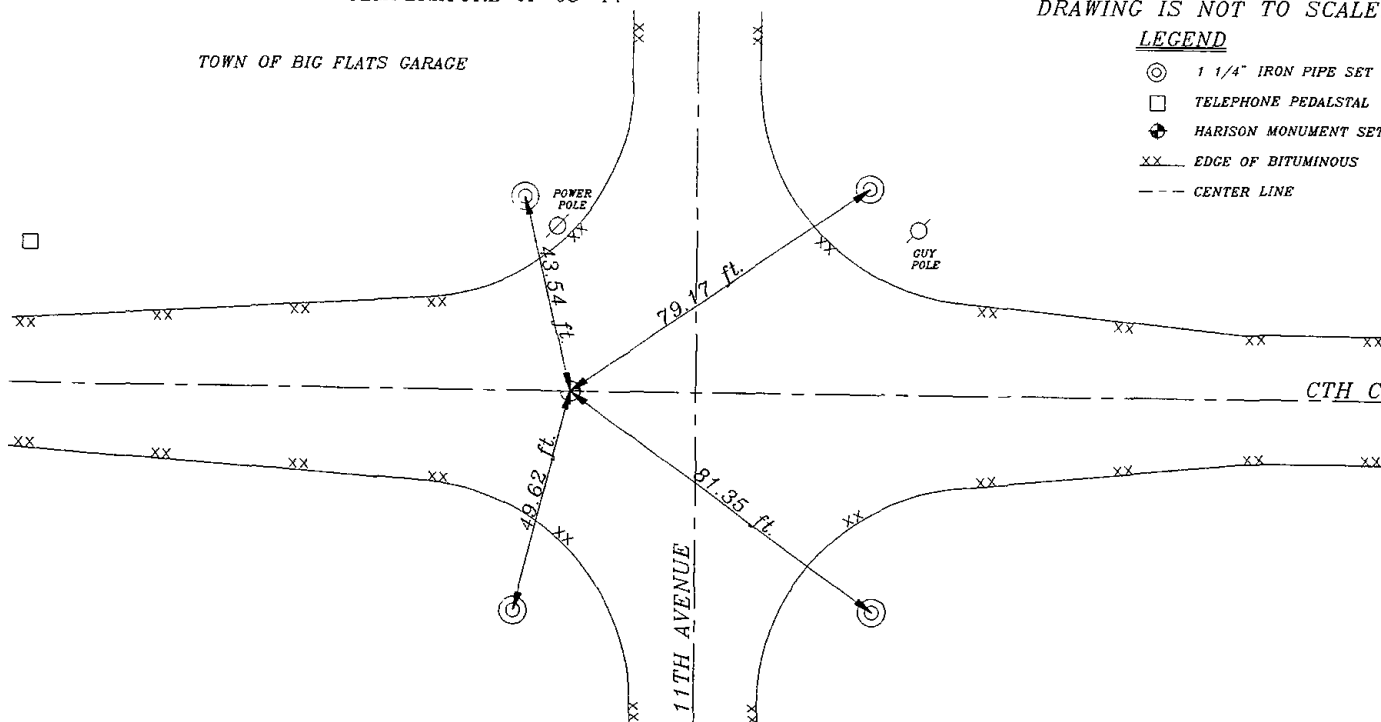
TIE SKETCH:

SHOW MINIMUM OF FOUR (4) HORIZONTAL TIE DISTANCES TO FIXED WITNESS MONUMENTS. DESCRIBE ALL MONUMENTS FOUND OR SET. CORRECT ALL DISTANCES SHOWN TO STANDARD TEMPERATURE OF 68° F.

DRAWING IS NOT TO SCALE.

LEGEND

- 1 1/4" IRON PIPE SET
- TELEPHONE PEDALSTAL
- HARRISON MONUMENT SET
- EDGE OF BITUMINOUS
- CENTER LINE



ADAMS COUNTY

CORNER NO. 71

Survey Monument Record

SECTION 21

TYPE OF MONUMENT: 30" HARRISON

TOWN 19

STATE PLANE COORDINATES: N _____

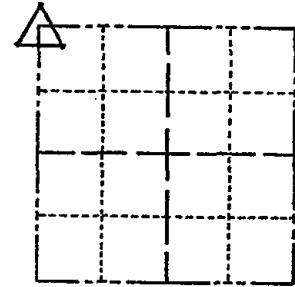
RANGE 6

E _____

ELEVATION - M.S.L. DATUM: _____

THETA ANGLE: _____

FIELD BOOK: 104 PAGE 100



LOCATION (Indicated by 'X')

SEAL:

BASIS FOR MONUMENT LOCATION

(Use reverse side if necessary)

Show info such as: History of corner, with reference to Vol. and pg, dates, surveyor; exact description of monument replaced; if location computed, by taped or EDM traverse; landowner remarks, etc.

Set monument

November 19, 1971

Sam T. Mullen R.L.S. S-981

OK 11-24-78 DA-SS
3-11-83 GR-SS 1 NEW
OK - 10/5/92-JG
3-GONE, 3-NEW, 2/24/98 JG-SS
SEE ATTACHED SHEET, GROHOLSKI, 1/21/00
OK, 1-6-03-JG

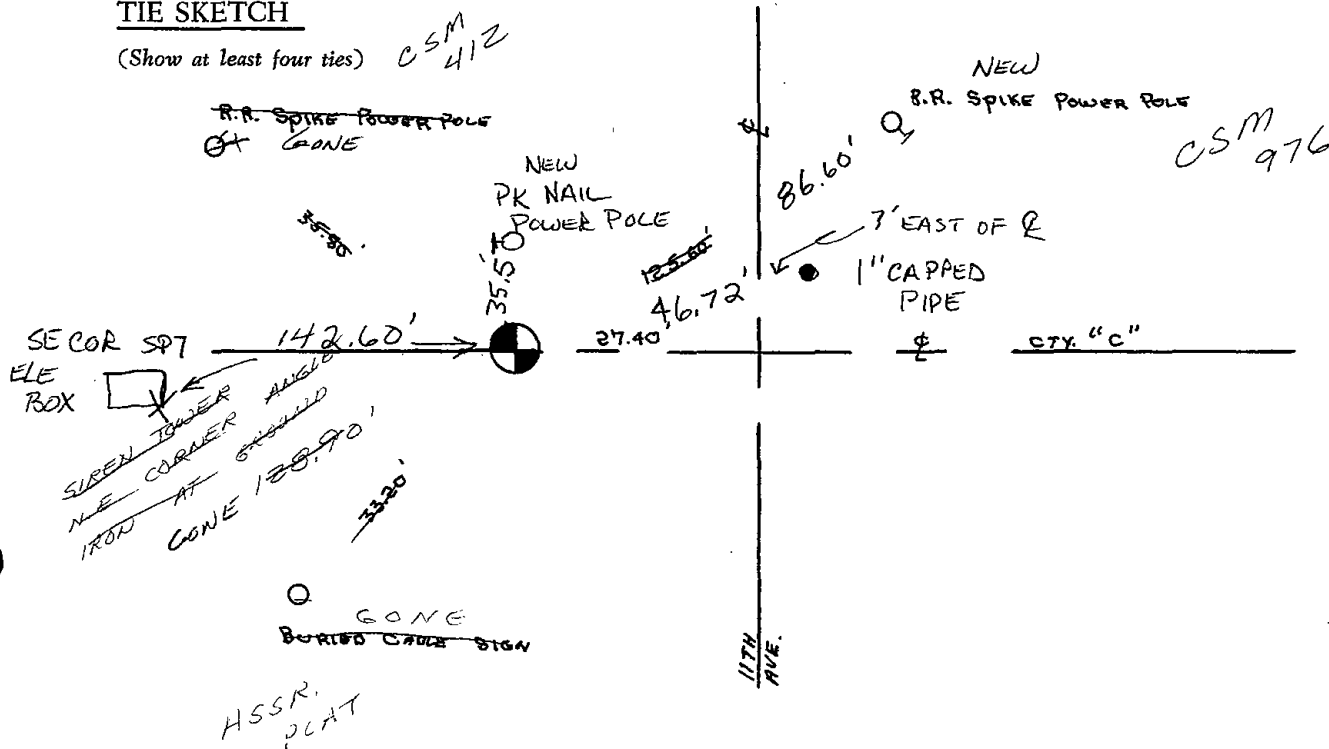
CERTIFIED CORRECT:

Registered Land Surveyor

DATE: _____

TIE SKETCH

(Show at least four ties)





066

ADAMS COUNTY U.S. PUBLIC LAND SURVEY

MONUMENT LOCATION RECORD

LANDMARK BENCHMARK: _____

CORNER IDENTITY: _____ SOUTH QUATER CONER

STATE PLANE COORDINATE: N: _____

E: _____

ZONE: _____

ELEVATION: _____

DATUM: _____

THETA ANGLE: _____

WEATHER: SUNNY/COLD TEMPERATURE: 58° F

DATE OF SURVEY: 11/4/99

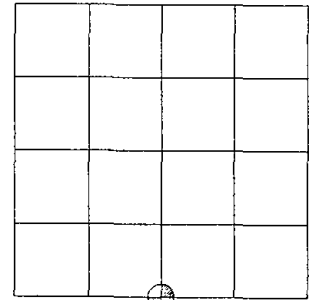
SURVEY PARTY: MARK HINTZ / CHRIS THORSON

- FOUND
- SET
- RE-SET
- RE-TIED



CORNER # 64
 SECTION 16
 TOWNSHIP 19 NORTH
 RANGE 6 EAST

SECTION 16



LOCATION


BASIS FOR MONUMENT LOCATION:

(DESCRIBE METHOD OF SURVEY AND CORNER AUTHENTICATION)

HARRISON MONUMENT RESET AFTER COMPLETION OF COUNTY HIGHWAY C RECONSTRUCTION PROJECT. LOCATION IS BASED ON THE EXISTING MONUMENT FOUND BEFORE CONSTRUCTION BEGAN.

SEE ATTACHED TIE SHEET
 SAM MULLEN 11-23-71

SEAL



SCOTT GROHOLSKI (RLS #2281)

1/21/00

DATE

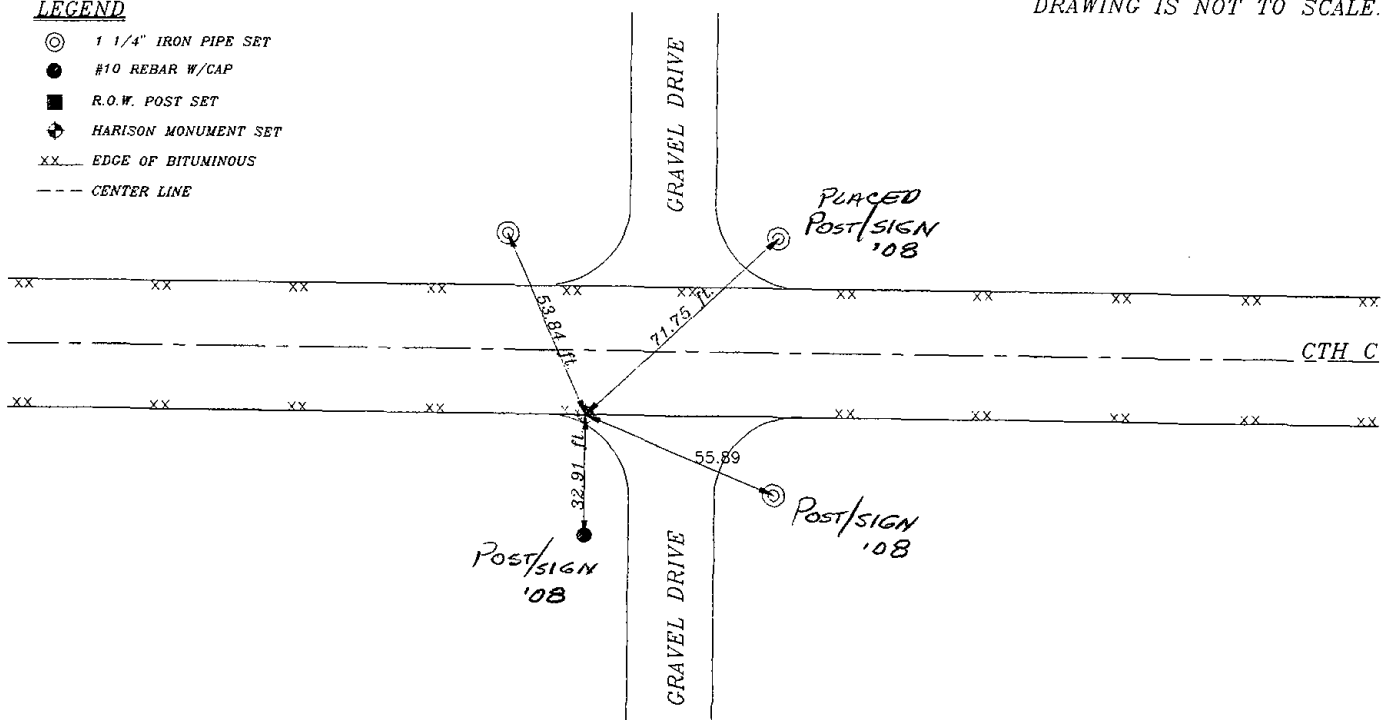
TIE SKETCH:

SHOW MINIMUM OF FOUR (4) HORIZONTAL TIE DISTANCES TO FIXED WITNESS MONUMENTS. DESCRIBE ALL MONUMENTS FOUND OR SET. CORRECT ALL DISTANCES SHOWN TO STANDARD TEMPERATURE OF 68° F.

DRAWING IS NOT TO SCALE.

LEGEND

- ⊙ 1 1/4" IRON PIPE SET
- #10 REBAR W/CAP
- R.O.W. POST SET
- ⊕ HARRISON MONUMENT SET
- xx... EDGE OF BITUMINOUS
- CENTER LINE



ADAMS COUNTY

Survey Monument Record

TYPE OF MONUMENT: 30" HARRISON

STATE PLANE COORDINATES: N _____

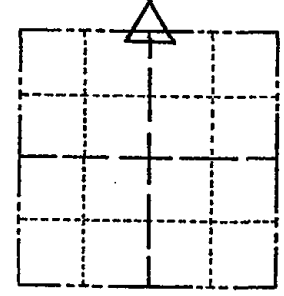
E _____

ELEVATION — M.S.L. DATUM: _____

THETA ANGLE: _____

FIELD BOOK: 104 PAGE 101

CORNER NO. 72
 SECTION 21
 TOWN 19
 RANGE 6



LOCATION
(Indicated by 'X')

SEAL:

*SEE ATTACHED
 TIE SHEET BY
 GRONOLSKI 01-21-00*

BASIS FOR MONUMENT LOCATION

(Use reverse side if necessary)

Show info such as: History of corner, with reference to Vol. and pg. dates, surveyor; exact description of monument replaced; if location computed, by taped or EDM traverse; landowner remarks, etc.

Set monument

November 23, 1971

SamT. Millen R.L.S. S-981

*OK 11-27-78 RN-DA
 3-25-83 GR-SS - TREES GONE
 OK - 10/5/92 - JG
 3-GONE, 2-NEW, 2/24/98 JG-SS TIP BROKEN MON.
 SEE ATTACHED SHEET GRONOLSKI, 1/21/00
 OK, 1-6-03-JG*

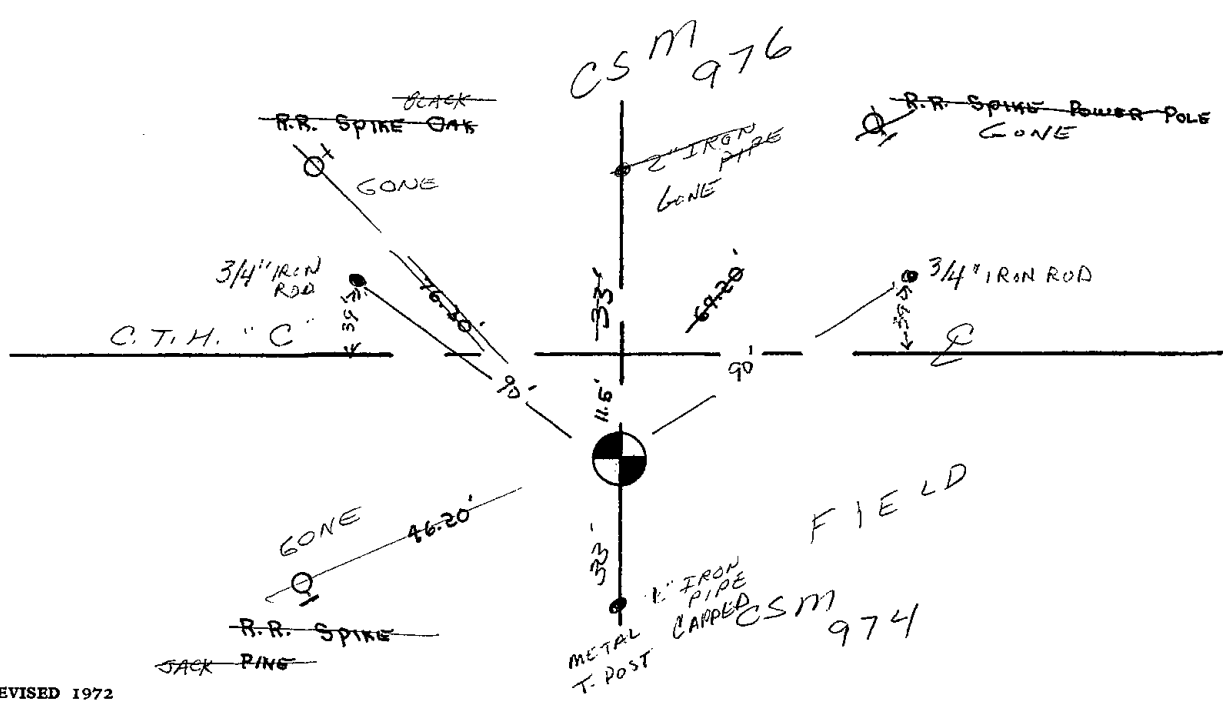
CERTIFIED CORRECT:


Registered Land Surveyor

DATE: _____

TIE SKETCH *ALL OK, 12-17-07-56.55*

(Show at least four ties)





067

ADAMS COUNTY U.S. PUBLIC LAND SURVEY

MONUMENT LOCATION RECORD

LANDMARK BENCHMARK

CORNER IDENTITY: SOUTH EAST QUATER CONER

STATE PLANE COORDINATE: N: _____

E: _____

ZONE: _____

ELEVATION: _____

DATUM: _____

THETA ANGLE: _____

WEATHER: SUNNY/COLD TEMPERATURE: 58° F

DATE OF SURVEY: 11/4/99

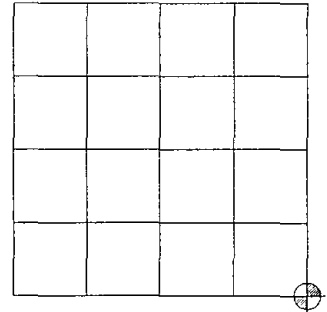
SURVEY PARTY: MARK HINTZ / CHRIS THORSON

- FOUND
- SET
- RE-SET
- RE-TIED



CORNER # 67
 SECTION 16
 TOWNSHIP 19 NORTH
 RANGE 6 EAST

SECTION 16



LOCATION


BASIS FOR MONUMENT LOCATION:

(DESCRIBE METHOD OF SURVEY AND CORNER AUTHENTICATION)

HARRISON MONUMENT RESET AFTER COMPLETION OF COUNTY HIGHWAY C RECONSTRUCTION PROJECT. LOCATION IS BASED ON THE EXISTING MONUMENT FOUND BEFORE CONSTRUCTION BEGAN.

SEE ATTACHED TIE SHEET
 SAM MULLEN 1971

SEAL



[Signature]

SCOTT GROHOLSKI (RLS #2281)

1/21/00

DATE

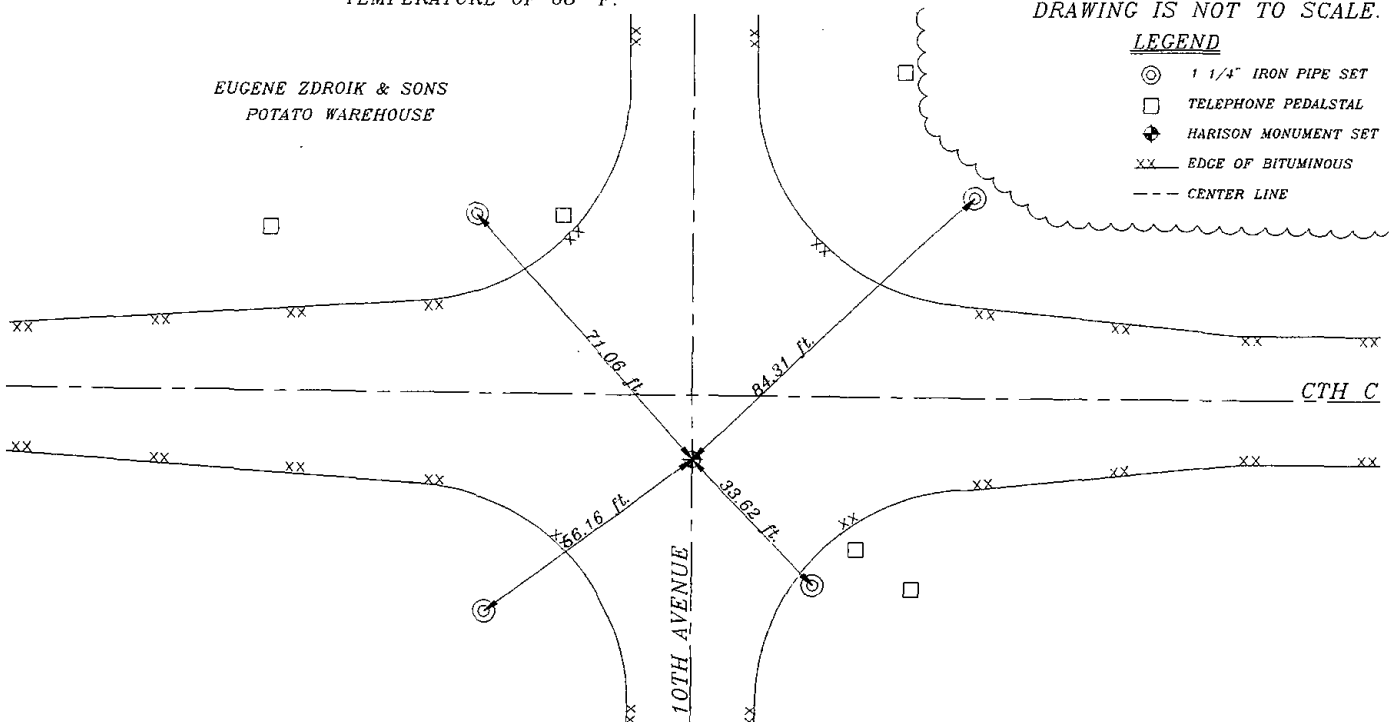
TIE SKETCH:

SHOW MINIMUM OF FOUR (4) HORIZONTAL TIE DISTANCES TO FIXED WITNESS MONUMENTS. DESCRIBE ALL MONUMENTS FOUND OR SET. CORRECT ALL DISTANCES SHOWN TO STANDARD TEMPERATURE OF 68° F.

DRAWING IS NOT TO SCALE.

LEGEND

- ⊙ 1 1/4" IRON PIPE SET
- TELEPHONE PEDALSTAL
- ⊕ HARRISON MONUMENT SET
- xx EDGE OF BITUMINOUS
- CENTER LINE



ADAMS COUNTY

CORNER NO. 32

Survey Monument Record

SECTION 22

TYPE OF MONUMENT: 30" HARRISON

TOWN 19

STATE PLANE COORDINATES: N _____

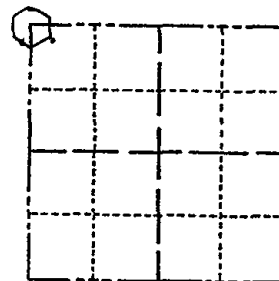
RANGE 6

E _____

ELEVATION — M.S.L. DATUM: _____

THETA ANGLE: _____

FIELD BOOK: 104 PAGE 64



LOCATION
(Indicated by 'X')

SEAL:

BASIS FOR MONUMENT LOCATION

(Use reverse side if necessary)

Show info such as: History of corner, with reference to Vol. and pg, dates, surveyor; exact description of monument replaced; if location computed, by taped or EDM traverse; landowner remarks, etc.

Found iron pipe and set monument

August 12, 1971

Sam T. Mullen R.L.S. S-981

OK 11-27-78 RD-DA
3-11-83 GR-SS OK

OK-10/5/92-JG

1-GONE, 2-13-98-JG

SEE ATTACHED SHEET GROHOLSKI, 1/21/00
OK, 1-6-03-JG

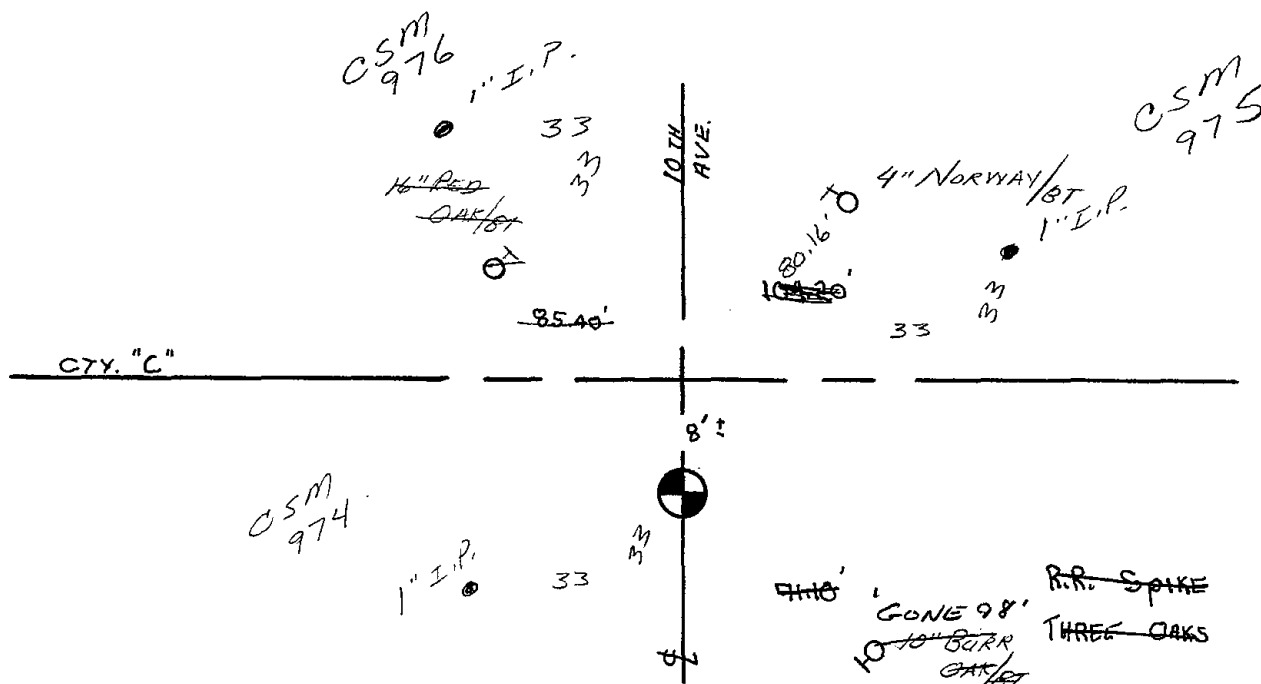
CERTIFIED CORRECT:


Registered Land Surveyor

DATE: _____

TIE SKETCH OK, 12-17-07-36-55

(Show at least four ties)





068

ADAMS COUNTY U.S. PUBLIC LAND SURVEY

MONUMENT LOCATION RECORD

LANDMARK BENCHMARK:
 CORNER IDENTITY: SOUTH QUATER CONER

STATE PLANE COORDINATE: N: _____
 E: _____

ZONE: _____

ELEVATION: _____

DATUM: _____

THETA ANGLE: _____

WEATHER: SUNNY/COLD TEMPERATURE: 58° F

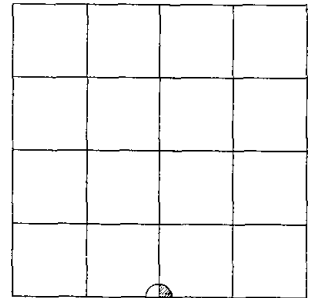
DATE OF SURVEY: 11/4/99

SURVEY PARTY: MARK HINTZ / CHRIS THORSON

- FOUND
- SET
- RE-SET
- RE-TIED



CORNER # 68
 SECTION 15
 TOWNSHIP 19 NORTH
 RANGE 6 EAST
 SECTION 15



LOCATION

BASIS FOR MONUMENT LOCATION:

(DESCRIBE METHOD OF SURVEY AND CORNER AUTHENTICATION)

HARRISON MONUMENT RESET AFTER COMPLETION OF COUNTY HIGHWAY C RECONSTRUCTION PROJECT. LOCATION IS BASED ON THE EXISTING MONUMENT FOUND BEFORE CONSTRUCTION BEGAN.

SEE ATTACHED TIE SHEET
 SAM MULLEN 1971

SEAL



SCOTT GROHOLSKI (RLS #2281)

DATE

1/21/00

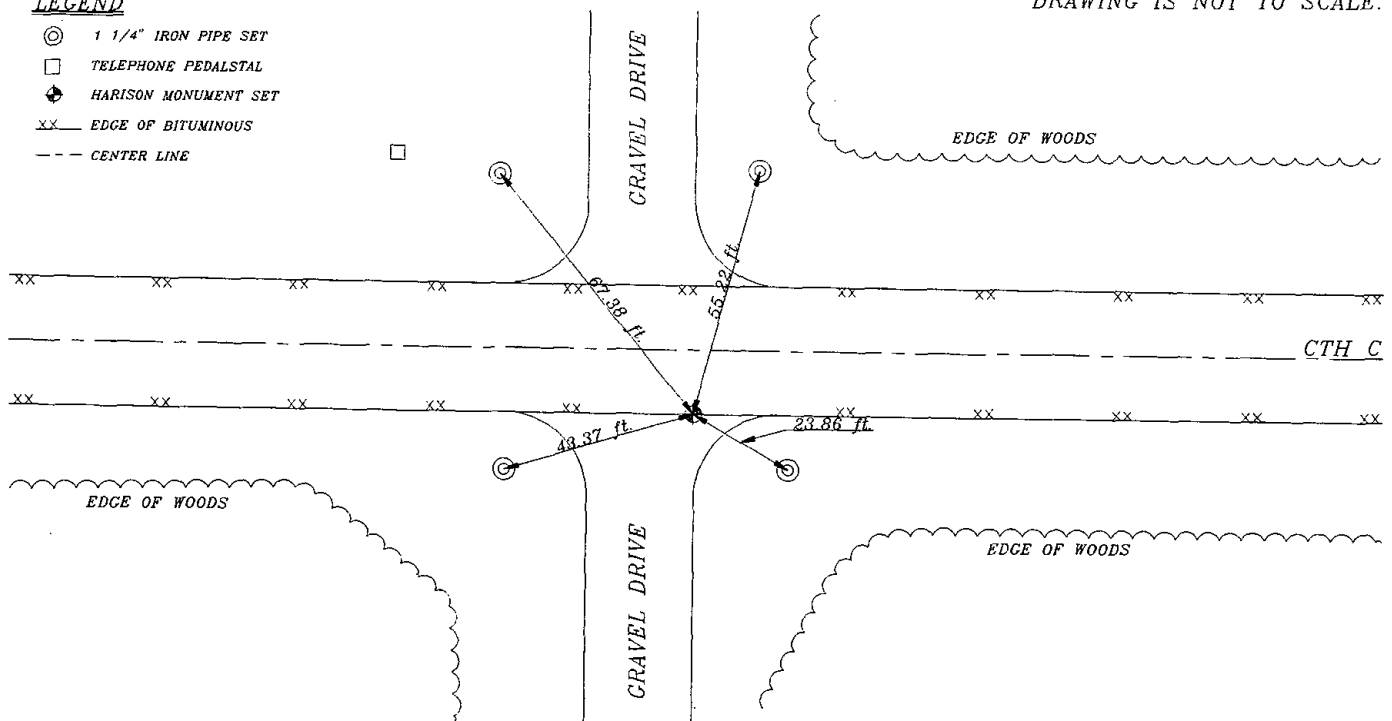
TIE SKETCH:

SHOW MINIMUM OF FOUR (4) HORIZONTAL TIE DISTANCES TO FIXED WITNESS MONUMENTS. DESCRIBE ALL MONUMENTS FOUND OR SET. CORRECT ALL DISTANCES SHOWN TO STANDARD TEMPERATURE OF 68° F.

DRAWING IS NOT TO SCALE.

LEGEND

- ⊙ 1 1/4" IRON PIPE SET
- TELEPHONE PEDALSTAL
- ◆ HARRISON MONUMENT SET
- xx EDGE OF BITUMINOUS
- CENTER LINE



ADAMS COUNTY

CORNER NO. 33

Survey Monument Record

SECTION 22

TYPE OF MONUMENT: 30" HARRISON

TOWN 19

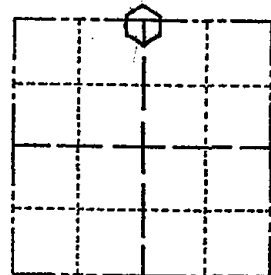
STATE PLANE COORDINATES: N _____
E _____

RANGE 6

ELEVATION — M.S.L. DATUM: _____

THETA ANGLE: _____

FIELD BOOK: 104 PAGE 65



LOCATION
(Indicated by 'X')

SEAL:

BASIS FOR MONUMENT LOCATION

(Use reverse side if necessary)

Show info such as: History of corner, with reference to Vol. and pg, dates, surveyor; exact description of monument replaced; if location computed, by taped or EDM traverse; landowner remarks, etc.

Found iron pipe and set monument

August 12, 1971

Sam T. Mullen R.L.S. S-981

OK 11-27-78 R.N. DA
3-10-83 GR-SS OK

1-TIE GONE, 2-NEW TIES, MON. OK - 10/5/92 - JG

CERTIFIED CORRECT:

OK, 2-13-98 - JG
SEE ATTACHED SHEET, GROHOLSKI, 11/21/00

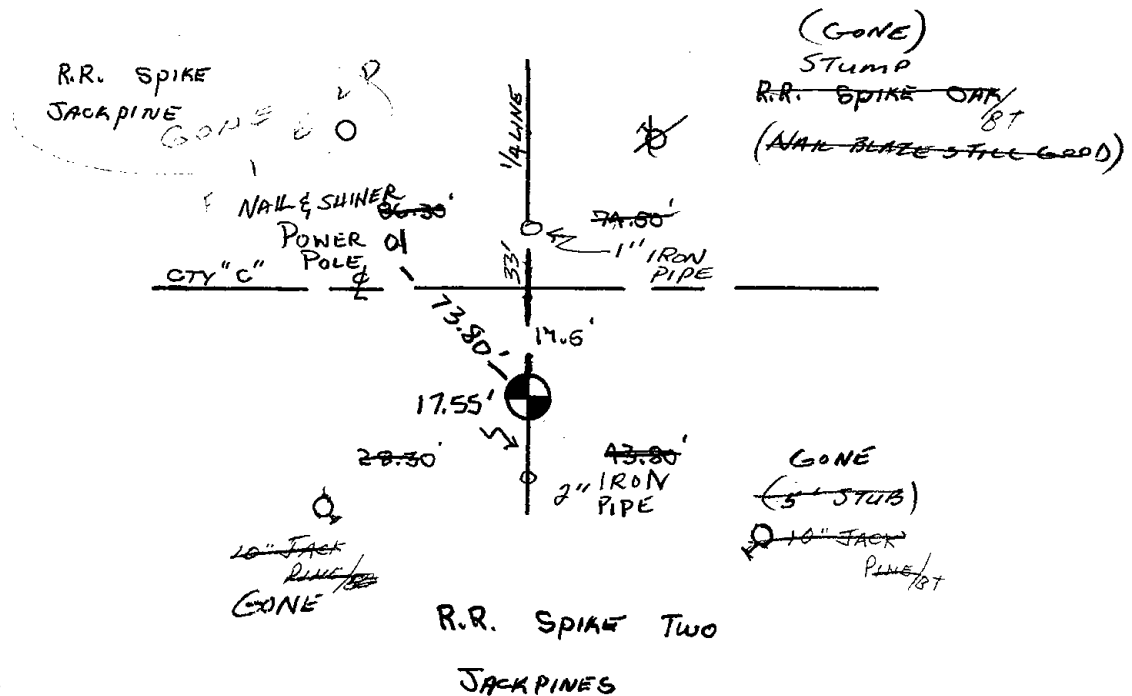
Registered Land Surveyor

2-GONE, 1-24-03, - JG
OK, 12-17-07, JG-SS

DATE: _____

TIE SKETCH

(Show at least four ties)





069

ADAMS COUNTY U.S. PUBLIC LAND SURVEY

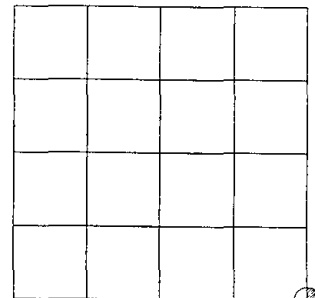
MONUMENT LOCATION RECORD

LANDMARK BENCHMARK: _____
 CORNER IDENTITY: SOUTH EAST QUATER CONER
 STATE PLANE COORDINATE: N: _____ E: _____
 ZONE: _____
 ELEVATION: _____
 DATUM: _____
 THETA ANGLE: _____
 WEATHER: SUNNY/COLD TEMPERATURE: 58° F
 DATE OF SURVEY: 11/4/99
 SURVEY PARTY: MARK HINTZ / CHRIS THORSON

- FOUND
- SET
- RE-SET
- RE-TIED



CORNER # (69)
 SECTION 15
 TOWNSHIP 19 NORTH
 RANGE 6 EAST
 SECTION 15



LOCATION


BASIS FOR MONUMENT LOCATION:

(DESCRIBE METHOD OF SURVEY AND CORNER AUTHENTICATION)

HARRISON MONUMENT RESET AFTER COMPLETION OF COUNTY HIGHWAY C RECONSTRUCTION PROJECT. LOCATION IS BASED ON THE EXISTING MONUMENT FOUND BEFORE CONSTRUCTION BEGAN.

SEE ATTACHED TIE SHEET
SAM MULLEN 1971

SEAL



SG
SCOTT GROHOLSKI (RLS #2281)

DATE

1/21/00

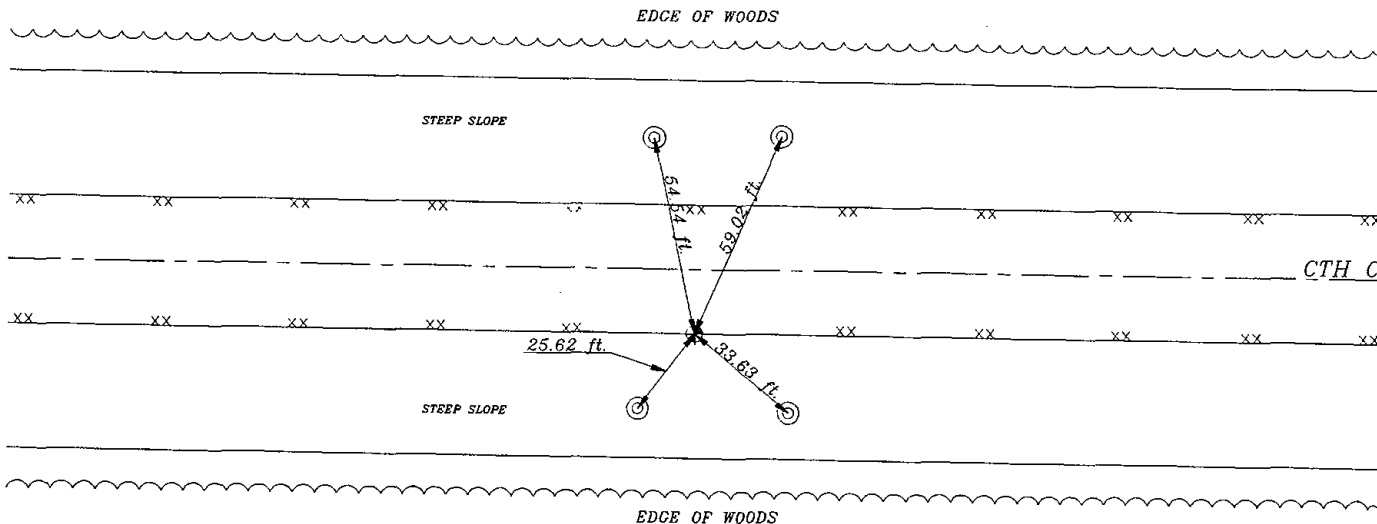
TIE SKETCH:

SHOW MINIMUM OF FOUR (4) HORIZONTAL TIE DISTANCES TO FIXED WITNESS MONUMENTS. DESCRIBE ALL MONUMENTS FOUND OR SET. CORRECT ALL DISTANCES SHOWN TO STANDARD TEMPERATURE OF 68° F.

DRAWING IS NOT TO SCALE.

LEGEND

- 1 1/4" IRON PIPE SET
- HARRISON MONUMENT SET
- XX... EDGE OF BITUMINOUS
- CENTER LINE



ADAMS COUNTY

Survey Monument Record

TYPE OF MONUMENT: 30" HARRISON

STATE PLANE COORDINATES: N. _____

E. _____

ELEVATION — M.S.L. DATUM: _____

THETA ANGLE: _____

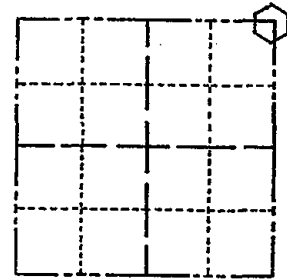
FIELD BOOK: 104 PAGE 66

CORNER NO. 34

SECTION 22

TOWN 19

RANGE 6



LOCATION (Indicated by 'X')

SEAL:

BASIS FOR MONUMENT LOCATION

(Use reverse side if necessary)

Show info such as: History of corner, with reference to Vol. and pg, dates, surveyor; exact description of monument replaced; if location computed, by taped or EDM traverse; landowner remarks, etc.

Found iron pipe and set monument

August 12, 1971

Sam T. Mullen R.L.S. S-981

OK 11-29-75 RN-DA

3-10-83 GR-SS OK

1-TIE GONE, 2-NEW TIES, MON. OK, - 10/5/92-JG

OK, 2-13-98 -JG

SEE ATTACHED SHEET GROHOLSKI 1/21/00

ALL GONE, ONLY TIES LEFT ARE IRON PIPES SET 1-24-03-JG

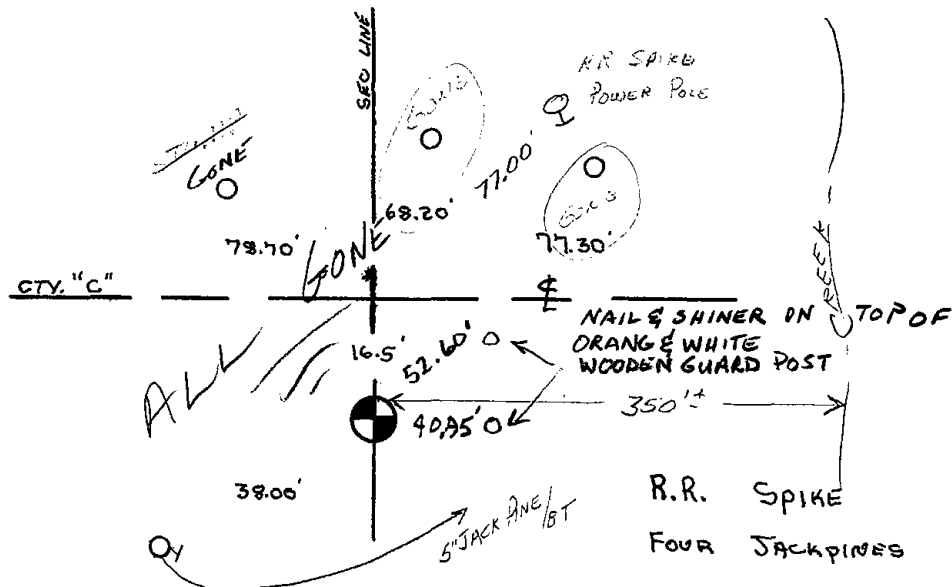
CERTIFIED CORRECT:


Registered Land Surveyor

DATE: _____

TIE SKETCH DK, 12-17-07 - JG-SS

(Show at least four ties)





070

ADAMS COUNTY U.S. PUBLIC LAND SURVEY

MONUMENT LOCATION RECORD

LANDMARK BENCHMARK: _____

CORNER IDENTITY: _____ SOUTH QUATER CONER

STATE PLANE COORDINATE: N: _____

E: _____

ZONE: _____

ELEVATION: _____

DATUM: _____

THETA ANGLE: _____

WEATHER: SUNNY/COLD TEMPERATURE: 58° F

DATE OF SURVEY: 11/4/99

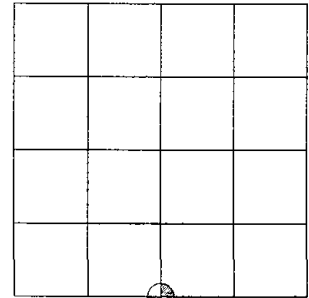
SURVEY PARTY: MARK HINTZ / CHRIS THORSON

- FOUND
- SET
- RE-SET
- RE-TIED



CORNER # 70
 SECTION 14
 TOWNSHIP 19 NORTH
 RANGE 6 EAST

SECTION 14



LOCATION


BASIS FOR MONUMENT LOCATION:

(DESCRIBE METHOD OF SURVEY AND CORNER AUTHENTICATION)

HARRISON MONUMENT RESET AFTER COMPLETION OF COUNTY HIGHWAY C RECONSTRUCTION PROJECT. LOCATION IS BASED ON THE EXISTING MONUMENT FOUND BEFORE CONSTRUCTION BEGAN.

SEE ATTACHED TIE SHEET - GARY SCHINDLER 1978

SEAL



SCOTT GROHOLSKI (RLS #2281)

DATE 1/26/00

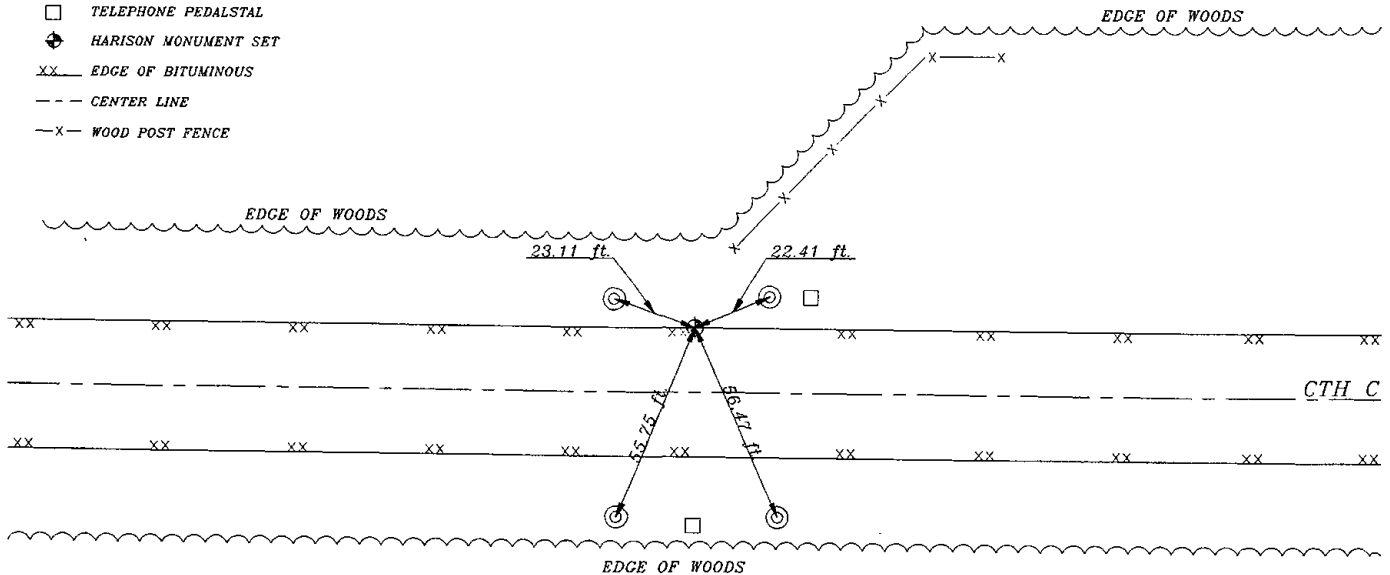
TIE SKETCH:

SHOW MINIMUM OF FOUR (4) HORIZONTAL TIE DISTANCES TO FIXED WITNESS MONUMENTS. DESCRIBE ALL MONUMENTS FOUND OR SET. CORRECT ALL DISTANCES SHOWN TO STANDARD TEMPERATURE OF 68° F.

DRAWING IS NOT TO SCALE.

LEGEND

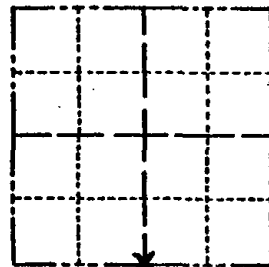
- ⊙ 1 1/4" IRON PIPE SET
- TELEPHONE PEDALSTAL
- ⊕ HARRISON MONUMENT SET
- xx EDGE OF BITUMINOUS
- - - CENTER LINE
- x- WOOD POST FENCE



Government Land Corner Certificate

Adams County
 TYPE OF MONUMENT: H.M.
 STATE PLANE COORDINATES: N _____
 E _____
 ELEVATION — M.S.L. DATUM: _____
 THETA ANGLE: _____
 FIELD BOOK: _____ PAGE _____
 DRAWN BY: G.E.S.

CORNER NO. 70
 SECTION 14
 TOWN 19
 RANGE 6



LOCATION
(Indicated by 'X')

SEAL:



DATA SHOWN HERE ON
CERTIFIED CORRECT:

Gary E. Schindler
Registered Land Surveyor

DATE: Nov 3, 1978

WE FOUND NO RECORD OF RESURVEY OF
 THIS CORNER, LAND OWNER SOUTH OF THE
 CORNER SAID HE SAW A MONUMENT APPROX. WHERE
 WE SET THE CORNER, THE RECORDED DATA FROM
 THE ORIGINAL SURVEY DOESN'T CHECK WITH OUR
 MEASUREMENTS TO THE SW & SE CORNERS OF
 SECTION 14, BUT WE HAVE ONLY 12' DIFFERENT
 FROM THE MONUMENT TO THE ROCHE A CRI
 CREEK; THE MONUMENT WAS SET ON A STRAIGHT
 LINE BETWEEN THE SE AND SW CORNERS AND
 ON LINE WITH A P.I.C. NAIL AND AN OLD FENCE
 TO SOUTH.

Area excavated by A. Klabrowsk with
 Backhoe - Found Nothing - ABK

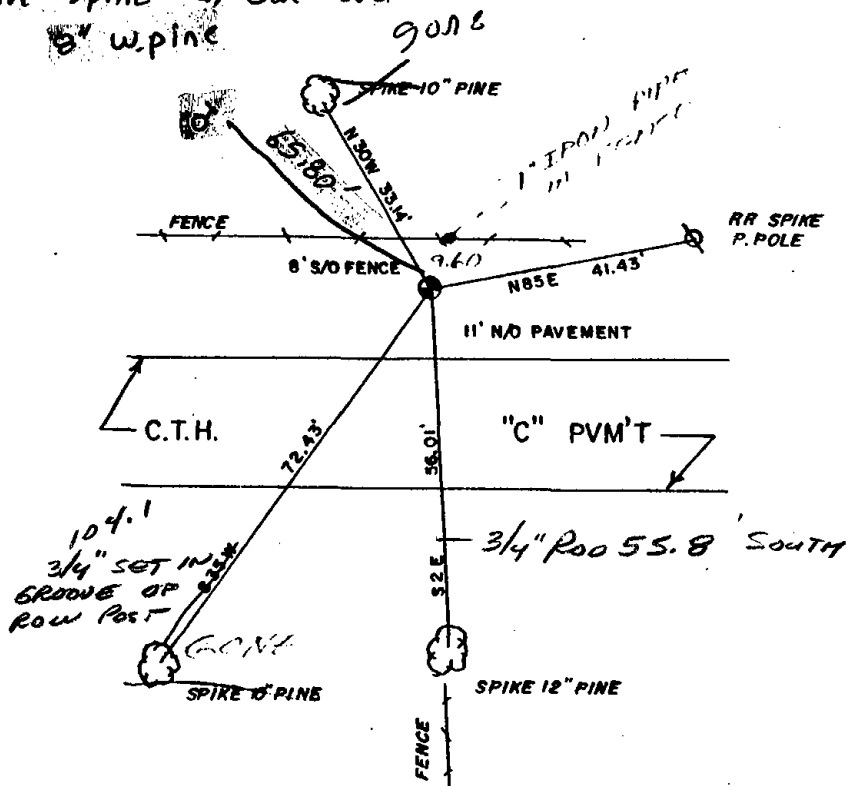
TIE SKETCH

Show at least four ties, also fence lines, roads, topo, size and type of witness trees and if off road - best way to arrive at corner.




SCALE 1"=30'

Barn spike w/ can cover
8" w. pine



MAINTENANCE RECORD

Date	Init.	Remarks
3-10-83	GR-SS	OK
6-24-91	MEHC	OK 1 new

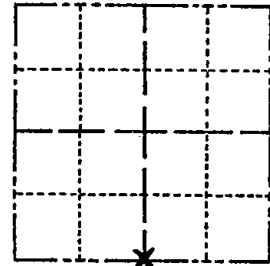


1950

Government Land Corner Certificate

Adams County
 TYPE OF MONUMENT: H.M.
 STATE PLANE COORDINATES: N _____
 E _____
 ELEVATION — M.S.L. DATUM: _____
 THETA ANGLE: _____
 FIELD BOOK: _____ PAGE _____
 DRAWN BY: G.E.S.

CORNER NO. 70
 SECTION 14
 TOWN 19
 RANGE 6



LOCATION
(Indicated by 'X')


BASIS FOR MONUMENT LOCATION

Show info such as: History of corner, with reference to Vol. and pg., dates, surveyor; exact description of monument replaced; if location computed, by taped or EDM traverse; landowner remarks, etc. (Use reverse side if necessary)

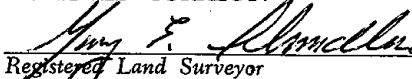
WE FOUND NO RECORD OF RESURVEY OF THIS CORNER. LAND OWNER SOUTH OF THE CORNER SAID HE SAW A MONUMENT APPROX. WHERE WE SET THE CORNER. THE RECORDED DATA FROM THE ORIGINAL SURVEY DOESN'T CHECK WITH OUR MEASUREMENTS TO THE SW & SE CORNERS OF SECTION 14, BUT WE HAVE ONLY 12' DIFFERENT FROM THE MONUMENT TO THE ROCHE A CRI CREEK. THE MONUMENT WAS SET ON A STRAIGHT LINE BETWEEN THE SE AND SW CORNERS AND ON LINE WITH A P.I.K. NAIL AND AN OLD FENCE TO SOUTH.

Area excavated by A. Klobrowsk with back hoe - Found nothing - ABK

SEAL:



DATA SHOWN HERE ON CERTIFIED CORRECT:

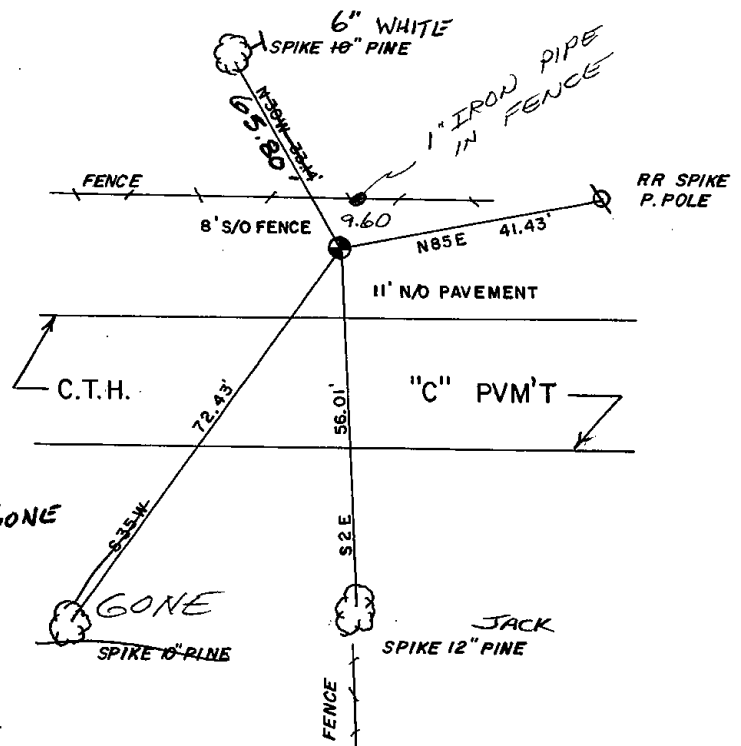
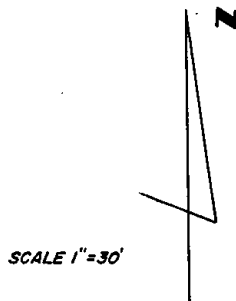

 Registered Land Surveyor

DATE: Nov 3, 1978

TIE SKETCH

SEE TIE SHEET DTD 6/24/91

Show at least four ties, also fence lines, roads, topo, size and type of witness trees' and if off road - best way to arrive at corner.



MAINTENANCE RECORD

Date	Init.	Remarks
3-10-83	GR-SS	OK
10/5/92	JG	MON. OK 1-NEW TIE, 1-TIE GONE
1-13-98	JG	OK
SEE ATTACHED SHEET, GORHOLSKI, 1/21/00		
1-24-03	JG	OK



071

ADAMS COUNTY U.S. PUBLIC LAND SURVEY

MONUMENT LOCATION RECORD

LANDMARK BENCHMARK:

CORNER IDENTITY: SOUTH EAST QUATER CONER

STATE PLANE COORDINATE: N: _____

E: _____

ZONE: _____

ELEVATION: _____

DATUM: _____

THETA ANGLE: _____

WEATHER: SUNNY/COLD TEMPERATURE: 58° F

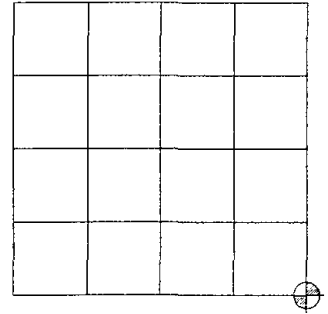
DATE OF SURVEY: 11/4/99

SURVEY PARTY: MARK HINTZ / CHRIS THORSON

- FOUND
- SET
- RE-SET
- RE-TIED



CORNER # (71)
 SECTION 14
 TOWNSHIP 19 NORTH
 RANGE 6 EAST
 SECTION 14



LOCATION

BASIS FOR MONUMENT LOCATION:


(DESCRIBE METHOD OF SURVEY AND CORNER AUTHENTICATION)

HARRISON MONUMENT RESET AFTER COMPLETION OF COUNTY HIGHWAY C RECONSTRUCTION PROJECT. LOCATION IS BASED ON THE EXISTING MONUMENT FOUND BEFORE CONSTRUCTION BEGAN.

8-11-08 KS-SS PLACED STEEL POST @ IRONS

SEE ATTACHED TIE SHEET ABK 1978

SEAL



SCOTT GROHOLSKI (RLS #2281)

1/21/00

DATE

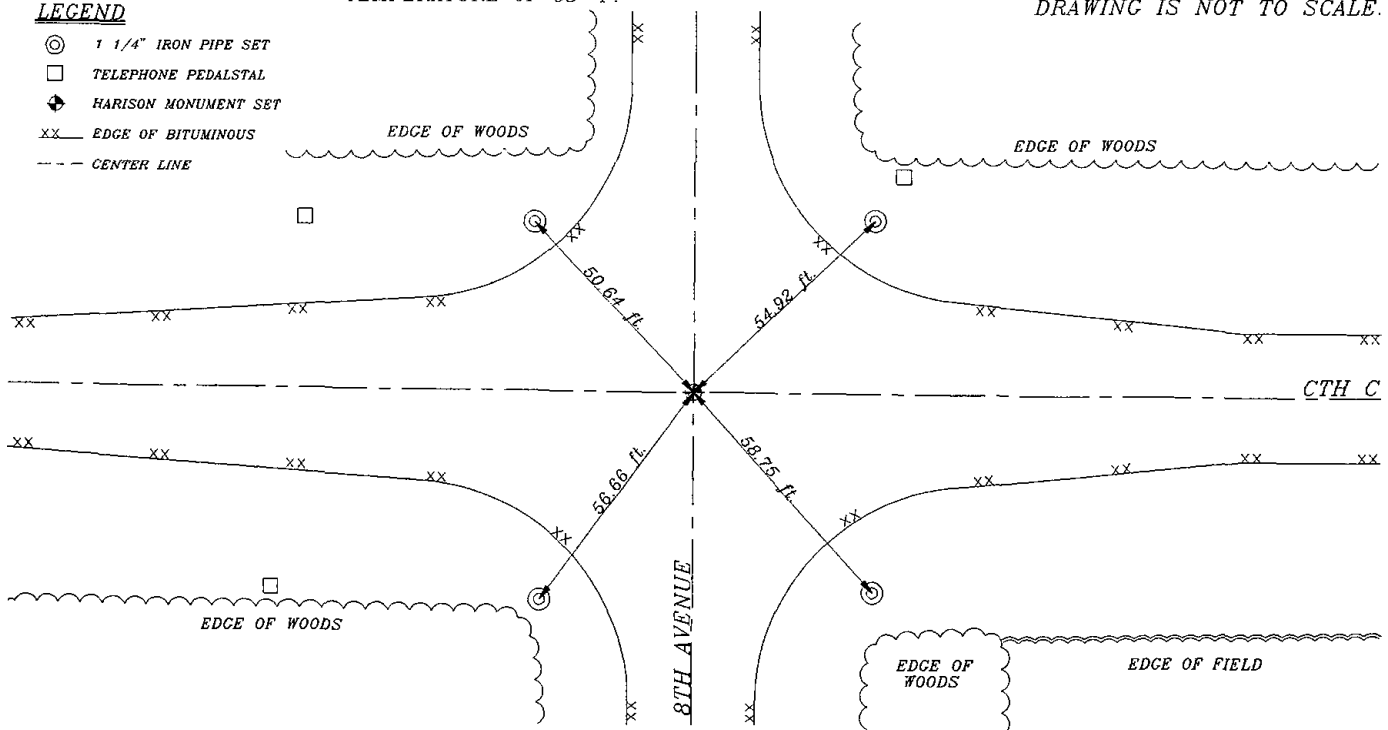
TIE SKETCH:

SHOW MINIMUM OF FOUR (4) HORIZONTAL TIE DISTANCES TO FIXED WITNESS MONUMENTS. DESCRIBE ALL MONUMENTS FOUND OR SET. CORRECT ALL DISTANCES SHOWN TO STANDARD TEMPERATURE OF 68° F.

DRAWING IS NOT TO SCALE.

LEGEND


- ⊙ 1 1/4" IRON PIPE SET
- TELEPHONE PEDALSTAL
- ◆ HARRISON MONUMENT SET
- xx EDGE OF BITUMINOUS
- - - CENTER LINE



Government Land Corner Certificate

Adams County
 TYPE OF MONUMENT: Harrison Monument
 STATE PLANE COORDINATES: N _____
 E _____
 ELEVATION — M.S.L. DATUM: _____
 THETA ANGLE: _____
 FIELD BOOK: 54 (101) PAGE 23 (98)
 DRAWN BY: SCOTT SORENSEN

CORNER NO. 71⁷¹
 SECTION 24
 TOWN 19
 RANGE 6



LOCATION
(Indicated by 'X')

BASIS FOR MONUMENT LOCATION

Show info such as: History of corner, with reference to Vol. and pg., dates, surveyor; exact description of monument replaced; if location computed, by taped or EDM traverse; landowner remarks, etc. (Use reverse side if necessary)

Excavated with backhoe. Found bottom 18" of 3" dia wood stake, pointed. Accepted as the corner after running an EDM traverse of the section. Witnessed by local landowner Herb Peterson.

SEAL:



DATA SHOWN HERE ON
CERTIFIED CORRECT:

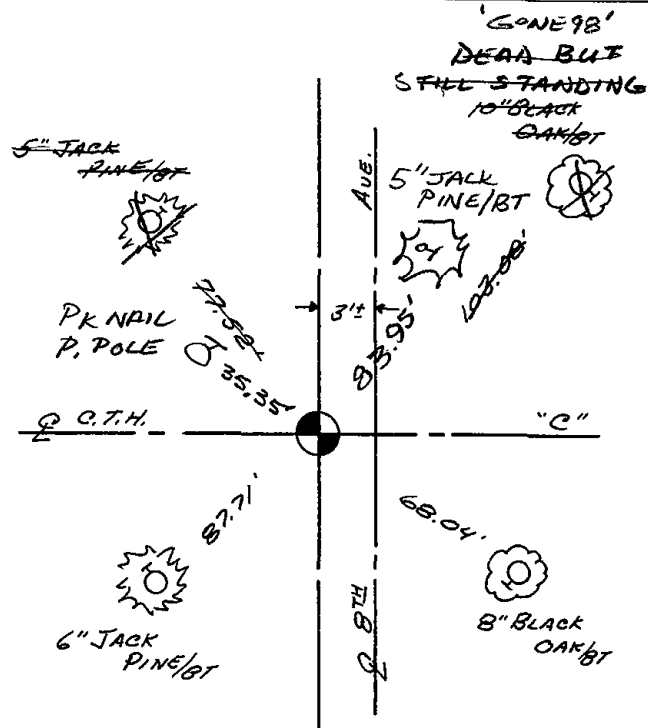
Anthony B. Kiedrowski
Registered Land Surveyor

DATE 1/16/78

TIE SKETCH

Show at least four ties, also fence lines, roads, topo, size and type of witness trees' and if off road - best way to arrive at corner.

Ties are to nail and disc.



MAINTENANCE RECORD

Date	Init.	Remarks
11-27-78	RU-DA	OK
3-10-83	GR-SS	OK
10/5/92	JG	OK
2-13-98	JG	2-GONE, 2-NEW, MON. OK
SEE ATTACHED SHEET GROHOLSKI, 1/21/00		
1-24-03	JG	OK



072

ADAMS COUNTY U.S. PUBLIC LAND SURVEY

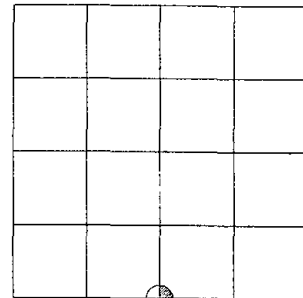
MONUMENT LOCATION RECORD

LANDMARK BENCHMARK:
 CORNER IDENTITY: SOUTH QUATER CONER
 STATE PLANE COORDINATE: N: _____ E: _____
 ZONE: _____
 ELEVATION: _____
 DATUM: _____
 THETA ANGLE: _____
 WEATHER: SUNNY/COLD TEMPERATURE: 58° F
 DATE OF SURVEY: 11/4/99
 SURVEY PARTY: MARK HINTZ / CHRIS THORSON

- FOUND
- SET
- RE-SET
- RE-TIED



CORNER # (72)
 SECTION 13
 TOWNSHIP 19 NORTH
 RANGE 6 EAST



LOCATION

BASIS FOR MONUMENT LOCATION:

(DESCRIBE METHOD OF SURVEY AND CORNER AUTHENTICATION)

HARRISON MONUMENT RESET AFTER COMPLETION OF COUNTY HIGHWAY C RECONSTRUCTION PROJECT. LOCATION IS BASED ON THE EXISTING MONUMENT FOUND BEFORE CONSTRUCTION BEGAN.

SEE ATTACHED TIE SHEET-DALE HAGEN 1977

08-13-08 SET POSTS AT IRONS



Scott R. Groholski
 SCOTT GROHOLSKI (RLS #2281)
 DATE 1/21/00

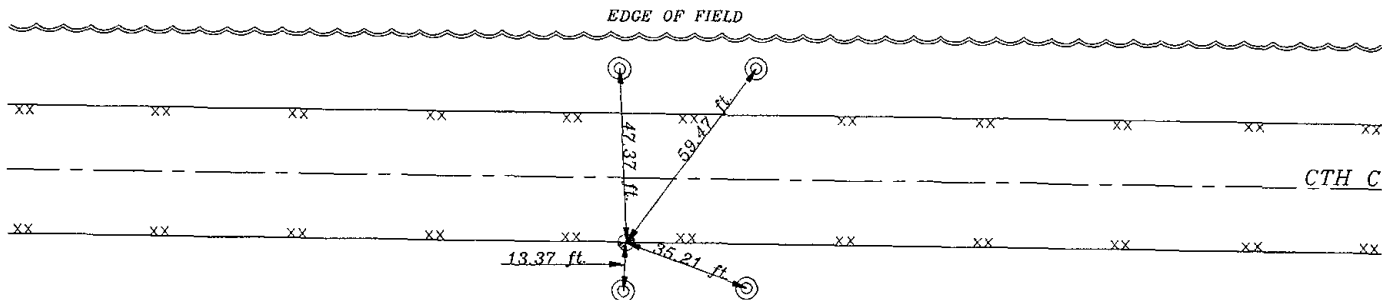
TIE SKETCH:

SHOW MINIMUM OF FOUR (4) HORIZONTAL TIE DISTANCES TO FIXED WITNESS MONUMENTS. DESCRIBE ALL MONUMENTS FOUND OR SET. CORRECT ALL DISTANCES SHOWN TO STANDARD TEMPERATURE OF 68° F.

DRAWING IS NOT TO SCALE.

LEGEND

- 1 1/4" IRON PIPE SET
- HARRISON MONUMENT SET
- XX EDGE OF BITUMINOUS
- - - CENTER LINE

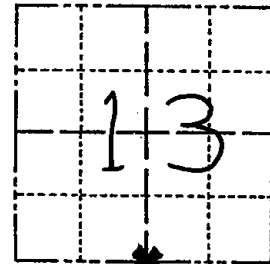


PETERSON FARM

Government Land Corner Certificate

ADAMS County
 TYPE OF MONUMENT: Harrison
 STATE PLANE COORDINATES: N _____
 E _____
 ELEVATION — M.S.L. DATUM: _____
 THETA ANGLE: _____
 FIELD BOOK: 54 PAGE 28
 DRAWN BY: SCOTT SORESEN

CORNER NO. 72
 SECTION 13
 TOWN 19
 RANGE 6



LOCATION
(Indicated by 'X')

BASIS FOR MONUMENT LOCATION

Show info such as: History of corner, with reference to Vol. and pg., dates, surveyor; exact description of monument replaced; if location computed, by taped or EDM traverse; landowner remarks, etc. (Use reverse side if necessary)


Ran EDM/T2 traverse around Sections 13 & 24, and many adjacent sections.

Excavation with backhoe by Anthony Kiedrowski, Adams County Surveyor, yielded no evidence of the original corner or any remonumentation. Could find no evidence of any remonumentation or bearing trees.

Relocated corner by single proportionate measure on line between adjacent section corners.

Set monument on 9-1-77.

SEAL:



DATA SHOWN HERE ON
CERTIFIED CORRECT:

Dale C. Hagen
Registered Land Surveyor

DATE: December 27, 1977

TIE SKETCH

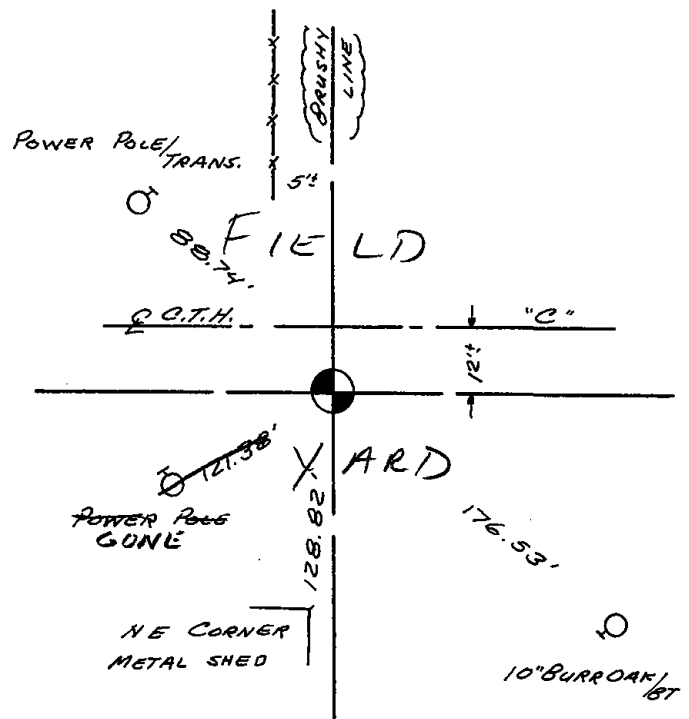
Show at least four ties, also fence lines, roads, topo, size and type of witness trees' and if off road - best way to arrive at corner.

NOTE

Ties in trees to nail in disc.

MAINTENANCE RECORD

Date	Init.	Remarks
11-27-79	RN-AN	OK
3-11-83	GR-SS	OK
10/5/92	JG	1-TIE GONE
2-13-98	JG	OK
SEE ATTACHED SHEET, GROHOLSKI, 1/21/00		
1-24-03	JG	OK






073

Government Land Corner Certificate

ADAMS County
 TYPE OF MONUMENT: HARRISON STD.
 STATE PLANE COORDINATES: N _____
 E _____
 ELEVATION — M.S.L. DATUM: _____
 THETA ANGLE: _____
 FIELD BOOK: 54 PAGE 33
 DRAWN BY: SCOTT SORENSEN

CORNER NO. 73
 SECTION 24
 TOWN 19
 RANGE 6



LOCATION
(Indicated by 'X')

BASIS FOR MONUMENT LOCATION

Show info such as: History of corner, with reference to Vol. and pg., dates, surveyor; exact description of monument replaced; if location computed, by taped or EDM traverse; landowner remarks, etc. (Use reverse side if necessary)

Ran EDM/12 traverse around Section 24 and many adjacent sections to determine search area for investigation.

Search area falls within cut-section of ditch, so no excavation was done at that location. Anthony Kiedrowski, County Surveyor, did excavate at centerline of County Trunk 'C' to confirm that Road was not built on section line, but nothing was found.

Relocated corner by single proportionate measure between SW of 31-19-7 and NW of 18-19-7, with PI at this corner in order to match the only substantial occupation along the range line.

Monument set 9-8-1977.

SEAL:



DATA SHOWN HERE ON
CERTIFIED CORRECT:

Dale C. Hagen
Registered Land Surveyor

DATE: December 27, 1977

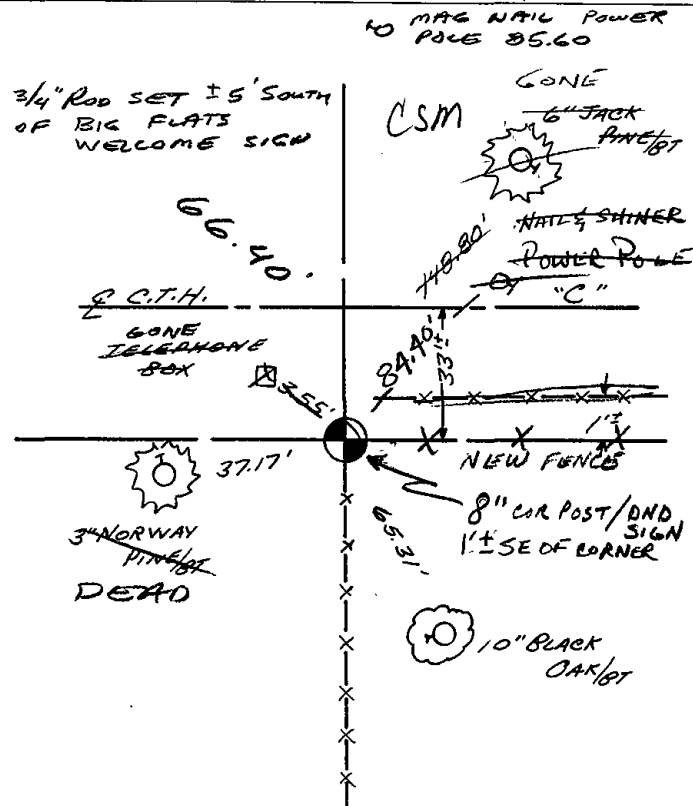
TIE SKETCH

Show at least four ties, also fence lines, roads, topo, size and type of witness trees' and if off road - best way to arrive at corner.

NOTE

Ties in trees to nail in disc.

08 3/4" Rod SET 45.0' EAST OF HARRISON TO 0.3' N. OF FENCE POST



MAINTENANCE RECORD

Date	Init.	Remarks
11-27-78	RN-DA	OK
3-10-83	GR-SS	OK
10/5/92	JG	1-TIE GONE, 1-NEW TIE
2-13-98	JG	OK
1-24-03	JG	OK
8-13-08	KS-SS	3 NEW TIES



075

ADAMS COUNTY

Survey Monument Record

TYPE OF MONUMENT: 30" HARRISON

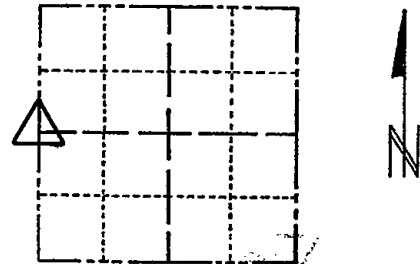
STATE PLANE COORDINATES: N _____
E _____

ELEVATION — M.S.L. DATUM: _____

THETA ANGLE: _____

FIELD BOOK: 104 PAGE 80

CORNER NO. 49
SECTION 20
TOWN 19
RANGE 6



LOCATION
(Indicated by 'X')

SEAL:

BASIS FOR MONUMENT LOCATION

(Use reverse side if necessary)

Show info such as: History of corner, with reference to Vol. and pg, dates, surveyor; exact description of monument replaced; if location computed, by taped or EDM traverse; landowner remarks, etc.

Set monument

September 2, 1971

Sam T. Mullen R.L.S. S-981

OK 11-27-78 RD-DA
3-11-83 GR-SS 1 NEW TIE
OK 1-4-93 JG-BS
2-GONE, 2-NEW, MON. OK, 2-11-98 - JG
2-NEW, MON. OK, 12-30-02, - JG

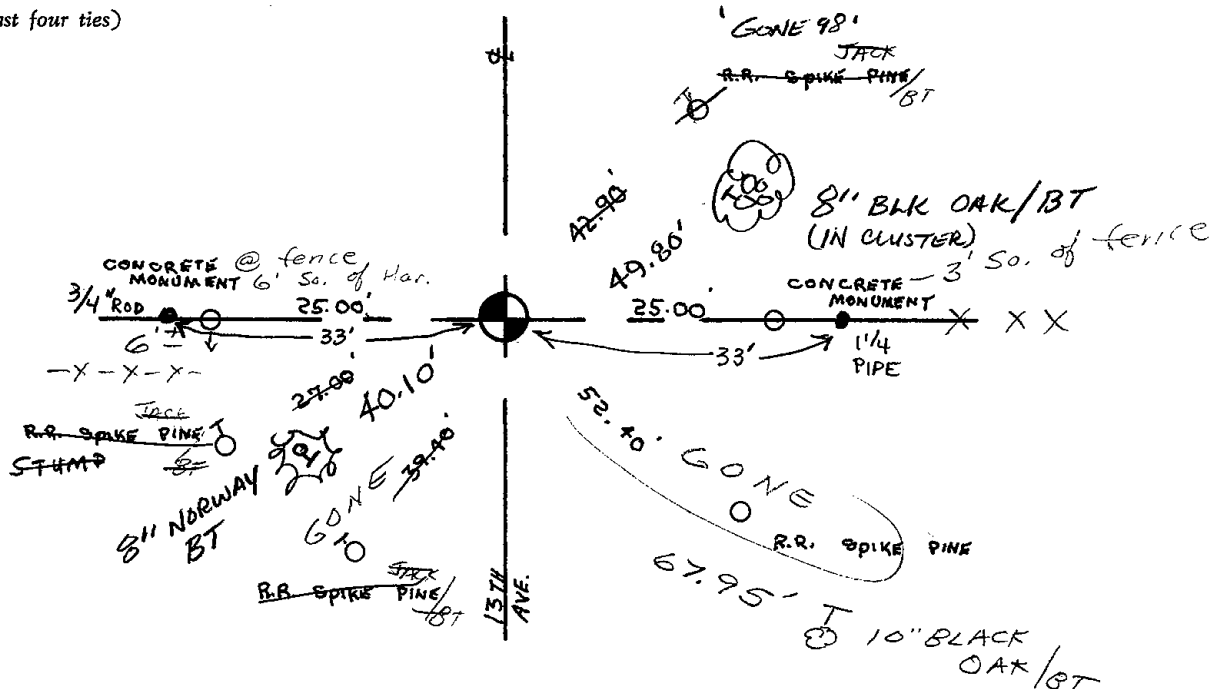
CERTIFIED CORRECT:

Registered Land Surveyor

DATE: _____

TIE SKETCH OK, 12-21-07 - JG-SS

(Show at least four ties)





076

ADAMS COUNTY

Survey Monument Record

TYPE OF MONUMENT: 30" HARRISON

STATE PLANE COORDINATES: N _____

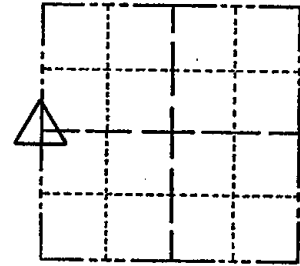
E _____

ELEVATION — M.S.L. DATUM: _____

THETA ANGLE: _____

FIELD BOOK: 104 PAGE 102

CORNER NO. 73
SECTION 21
TOWN 19
RANGE 6



LOCATION
(Indicated by 'X')

SEAL:

BASIS FOR MONUMENT LOCATION

(Use reverse side if necessary)

Show info such as: History of corner, with reference to Vol. and pg, dates, surveyor; exact description of monument replaced; if location computed, by taped or EDM traverse; landowner remarks, etc.

Set monument

November 24, 1971

Sam T. Mullen R.L.S. S-981

OK 11-27-78 RN-DA
3-11-83 GR-SS OK
OK - 10/5/92-JG
OK 2-11-98-JG
OK, 1-6-03-JG
2 NEW TIES 8-13-08 KS-SS

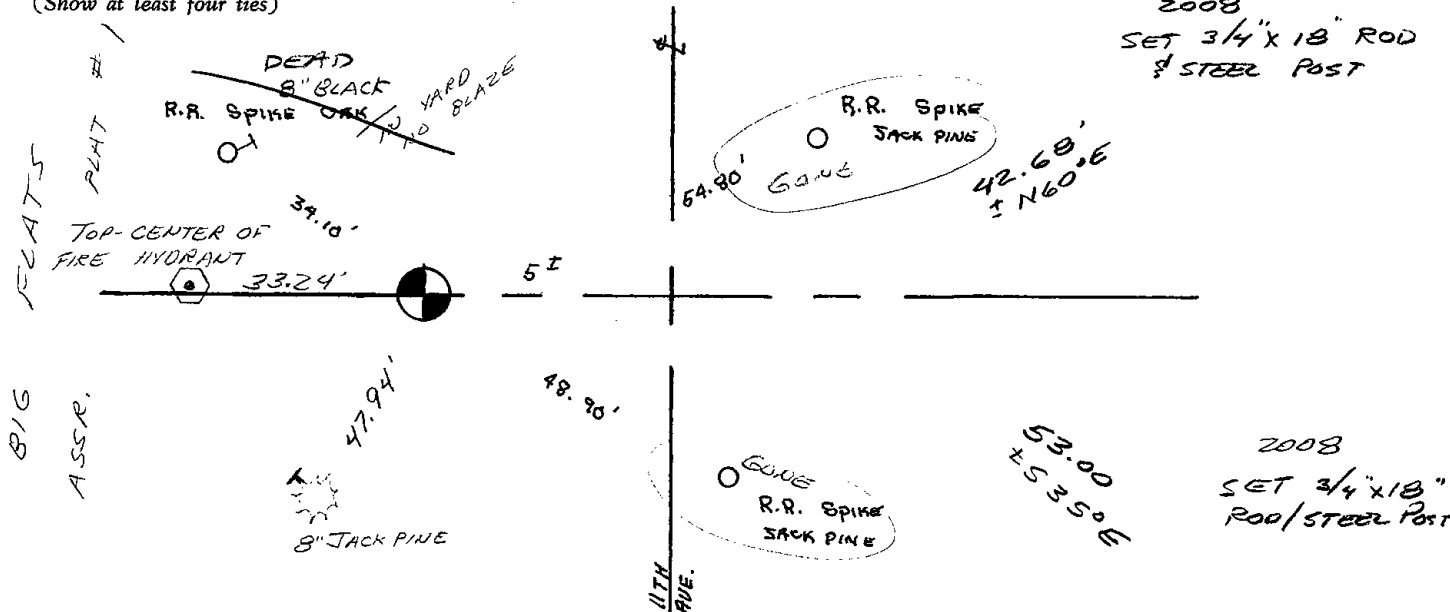
CERTIFIED CORRECT:


Registered Land Surveyor

DATE: _____

TIE SKETCH

(Show at least four ties)





077

ADAMS COUNTY

CORNER NO. 37

Survey Monument Record

SECTION 22

TYPE OF MONUMENT: 30" HARRISON

TOWN 19

STATE PLANE COORDINATES: N _____

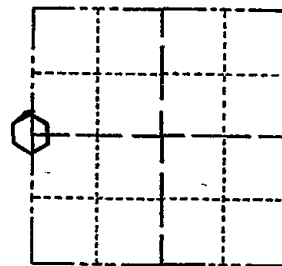
RANGE 6

E _____

ELEVATION -- M.S.L. DATUM: _____

THETA ANGLE: _____

FIELD BOOK: 104 PAGE 69



LOCATION (Indicated by 'X')

SEAL:

BASIS FOR MONUMENT LOCATION

(Use reverse side if necessary)

Show info such as: History of corner, with reference to Vol. and pg, dates, surveyor; exact description of monument replaced; if location computed, by taped or EDM traverse; landowner remarks, etc.

Found iron pipe and set monument

August 13, 1971

Sam T. Mullen R.L.S. S-981

OK 11-27-78 RA-DA
3-10-83 GR-SS 2 NEW TIES
OK-10/5/92-JG
1-GONE, 1-NEW, 2-13-98-JG
1-GONE, 1-NEW, 1-6-03-JG
OK, 12-17-07-JG-SS

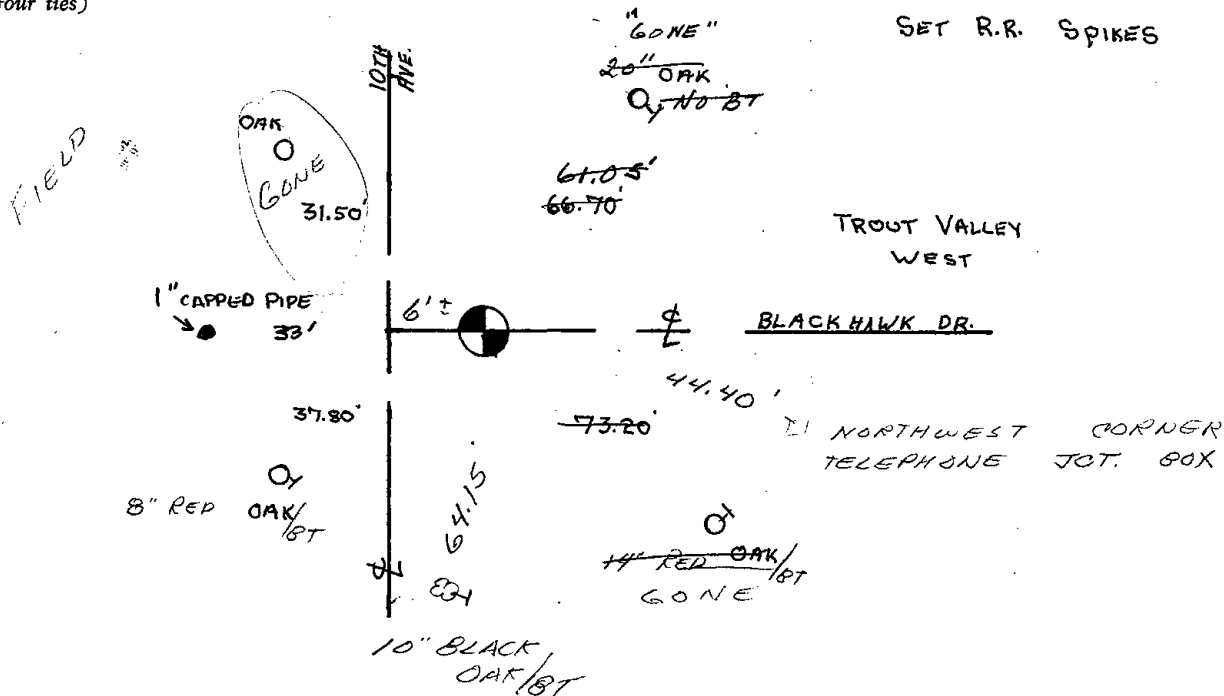
CERTIFIED CORRECT:

Registered Land Surveyor

DATE: _____

TIE SKETCH

(Show at least four ties)





078

ADAMS COUNTY

Survey Monument Record

TYPE OF MONUMENT: 30" HARRISON

STATE PLANE COORDINATES: N _____

E _____

ELEVATION — M.S.L. DATUM: _____

THETA ANGLE: _____

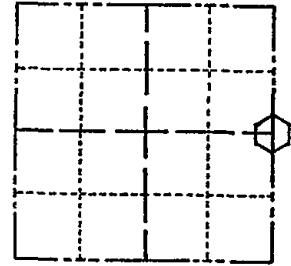
FIELD BOOK: 104 PAGE 68

CORNER NO. 35

SECTION 22

TOWN 19

RANGE 6



LOCATION (Indicated by 'X')

SEAL:

BASIS FOR MONUMENT LOCATION

(Use reverse side if necessary)

Show info such as: History of corner, with reference to Vol. and pg. dates, surveyor; exact description of monument replaced; if location computed, by taped or EDM traverse; landowner remarks, etc.

Found iron pipe and set monument

August 12, 1971

Sam T. Mullen R.L.S. S-981

OK 11-28-78 RW-DA
3-10-83 GR-SS OK
OK-10/5/92-JG
OK, 2-13-98-JG
OK, 1-24-03-JG

CERTIFIED CORRECT:

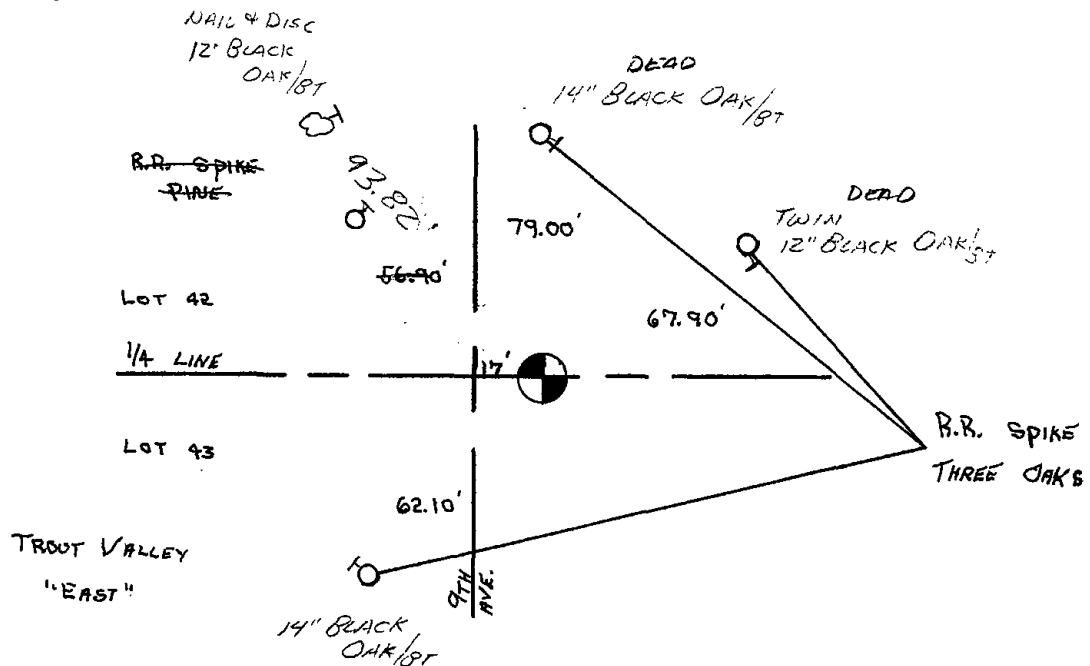
Registered Land Surveyor

DATE: _____

TIE SKETCH

2 DEAD, 12-17-07. JG-SS

(Show at least four ties)





079

ADAMS COUNTY

Survey Monument Record

TYPE OF MONUMENT: HARRISON STANDARD

STATE PLANE COORDINATES: N _____

E _____

ELEVATION — M.S.L. DATUM: _____

THETA ANGLE: _____

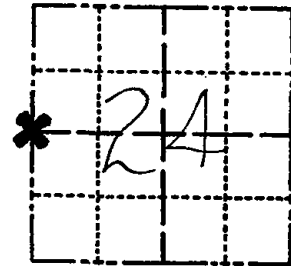
FIELD BOOK: 54 PAGE 12

CORNER NO. 79

SECTION 24

TOWN 19

RANGE 6



LOCATION
(Indicated by 'X')

SEAL:


BASIS FOR MONUMENT LOCATION

(Use reverse side if necessary)

Show info such as: History of corner, with reference to Vol. and pg. dates, surveyor; exact description of monument replaced; if location computed, by taped or EDM traverse; landowner remarks, etc.

Found remains of 4" charcoaled stake down into subsoil at least 12" during excavation with backhoe in search area that was determined after analysis of extensive traverse of surrounding sectiond. 6-28-77

Monumented post with standard Harrison monument.



- OK 11-27-78 RN-DA
- 3-10-83 GR-SS OK
- OK - 10/5/92 - JG
- OK, 2-13-98 - JG
- 2-GONE, 2-NEW, MON. OK, 1-28-03 - JG

CERTIFIED CORRECT:

Anthony B. Kiedrowski
Registered Land Surveyor

DATE: 9/6/77


TIE SKETCH

2 NEW TIES 8-13-08 KS-SS

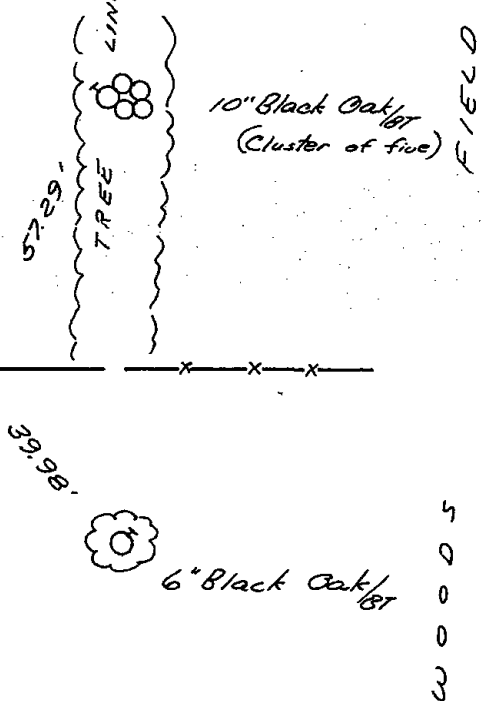

(Show at least four ties)


BEARING TREES WEST ARE DESTROYED


SET 3/4" ROD
47.55' NW -
10' W. of ONE



SET 3/4" ROD
44.00' SW
10' W. of ONE








080

Government Land Corner Certificate

ADAMS County
 TYPE OF MONUMENT: HARRISON STD.
 STATE PLANE COORDINATES: N _____
 E _____
 ELEVATION — M.S.L. DATUM: _____
 THETA ANGLE: _____
 FIELD BOOK: 54 PAGE 34
 DRAWN BY: SCOTT SORENSEN

CORNER NO. 80
 SECTION 24
 TOWN 19
 RANGE 6



LOCATION
(Indicated by 'X')

BASIS FOR MONUMENT LOCATION

Show info such as: History of corner, with reference to Vol. and pg., dates, surveyor; exact description of monument replaced; if location computed, by taped or EDM traverse; landowner remarks, etc. (Use reverse side if necessary)


Ran EDM/T2 traverse along Range Line from SE of 36 to NE of 13 to determine search area for investigation.

Could find no evidence of the original corner, remonumentation of the corner or any bearing trees. Could find no record of the concrete monument which is Southwest of the corner.

Relocated corner by single proportionate measure on line between adjacent section corners.

Set monument on 9-8-1977.

SEAL:



DATA SHOWN HERE ON
CERTIFIED CORRECT

Dale C. Hagen
Registered Land Surveyor

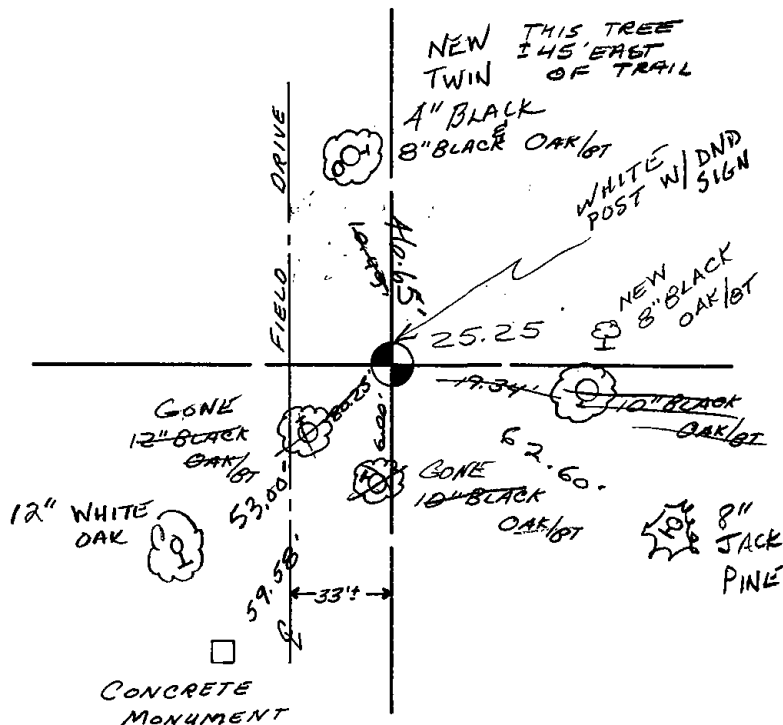
DATE: December 27, 1977

TIE SKETCH

Show at least four ties, also fence lines, roads, topo, size and type of witness trees' and if off road - best way to arrive at corner.

NOTE

Ties in trees to nail in disc.



MAINTENANCE RECORD

Date	Init.	Remarks
11-29-78	RN-DA	OK
4-21-83	GR-SS	1 NEW TIE
1-7-93	JG-B5	4- GONE, 3- NEW TIES
2-24-98	JG-SS	OK
Nov '08	SS	OK



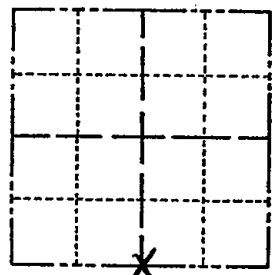
082

ADAMS COUNTY

Survey Monument Record

TYPE OF MONUMENT: 30" HARRISON
 STATE PLANE COORDINATES: N _____
 E _____
 ELEVATION — M.S.L. DATUM: _____
 THETA ANGLE: _____
 FIELD BOOK: 108 PAGE 58

CORNER NO. 296
 SECTION 19
 TOWN 19
 RANGE 6



LOCATION
(Indicated by 'X')

SEAL:

BASIS FOR MONUMENT LOCATION

(Use reverse side if necessary)

Show info such as: History of corner, with reference to Vol. and pg, dates, surveyor; exact description of monument replaced; if location computed, by taped or EDM traverse; landowner remarks, etc.

Exca vated with backhoe.
 Found 2" x 30" iron pipe.
 Monumented same.



OK 11-27-78 RN-DA
 3-11-83 GR-SS OK
 1-GONE, 2-NEW TIES 1-A-93 BS-JG
 1-GONE, 1-NEW, 2-11-98 - JG
 1-NEW, MON OK, 12-12-02 - JG
 1-GONE, 12-21-07 - JG-SS

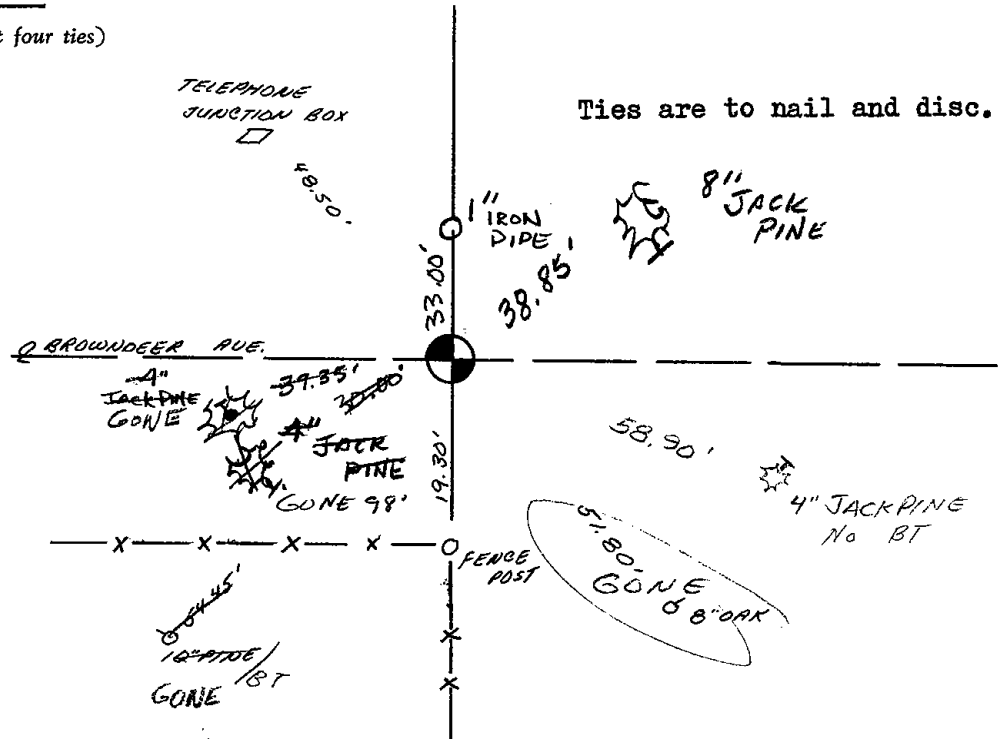
CERTIFIED CORRECT:


Anthony B. Kiedrowski
 Registered Land Surveyor

DATE: 9/18/73

TIE SKETCH

(Show at least four ties)





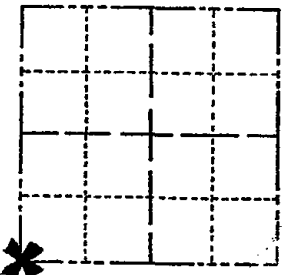
083

ADAMS COUNTY

Survey Monument Record

TYPE OF MONUMENT: 30" HARRISON
 STATE PLANE COORDINATES: N _____
 E _____
 ELEVATION — M.S.L. DATUM: _____
 THETA ANGLE: _____
 FIELD BOOK: 104 PAGE 81

CORNER NO. 50
 SECTION 20
 TOWN 19
 RANGE 6



LOCATION
(Indicated by 'X')

SEAL:

BASIS FOR MONUMENT LOCATION

(Use reverse side if necessary)

Show info such as: History of corner, with reference to Vol. and pg, dates, surveyor; exact description of monument replaced; if location computed, by taped or EDM traverse; landowner remarks, etc.

Set monument

September 2, 1971

Sam T. Mullen R.L.S. S-981

OK 11-27-78 RN-DA
 3-11-83 GR-SS GK
 OK - 1-4-93 BS-JG
 OK, 2-11-98-JG
 1-GONE, 2-NEW, TOP BROKEN OFF MON. 12-12-02-JG
 OK, 12-20-07-JG-SS

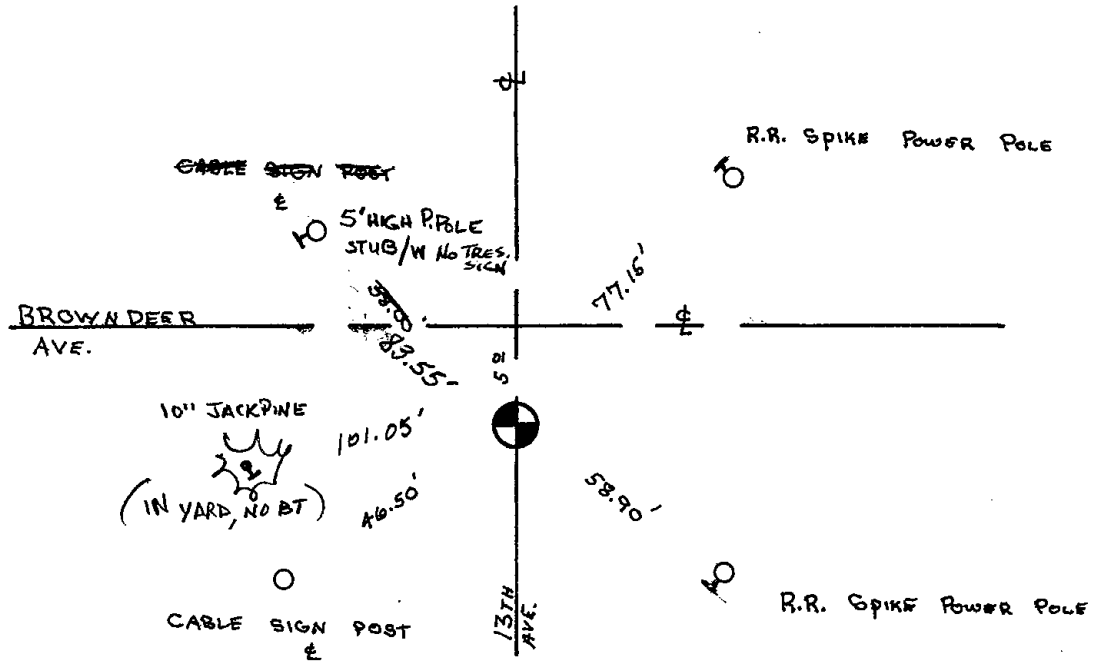
CERTIFIED CORRECT:

Registered Land Surveyor

DATE: _____

TIE SKETCH

(Show at least four ties)





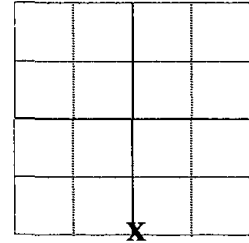
084

ADAMS COUNTY

Survey Monument Record

TYPE OF MONUMENT: Berntsen Nail
 STATE PLANE COORDINATES: N _____
 E _____
 ELEVATION — M.S.L. DATUM: _____
 THETA ANGLE: _____
 FIELD BOOK: _____ PAGE _____
 DRAWN BY: D. Christie

CORNER NO. 84
 SECTION 20
 TOWN 19 N
 RANGE 6 E



LOCATION
(Indicated by 'X')

BASIS FOR MONUMENT LOCATION


(Use reverse side if necessary)

Show info such as: History of corner, with reference to Vol. and pg. dates, surveyor; exact description of monument replaced; if location computed, by taped or EDM traverse; landowner remarks, etc.

Found RR spike on 9-8-2008, prior to 2008 Resurfacing Project. Set new reference monuments (4" Alum. Disks set in concrete) on 10-2-2008. Re-set section corner on 11-3-2008 and measured Ties.

SEE G. RHINEHART TIE SHEET 01-02-79

SEAL:



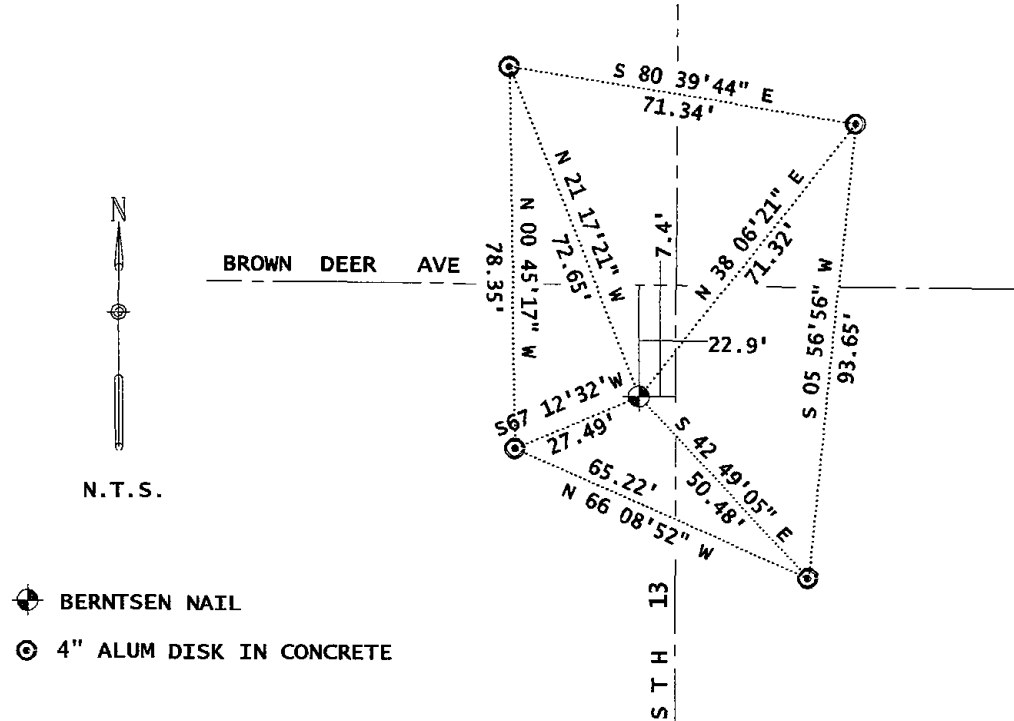
CERTIFIED CORRECT:

Dennis J. Christie
 Registered Land Surveyor

Date: 12-12-2008

TIE SKETCH

(Show at least four ties)



Government Land Corner Certificate

ADAMS County

CORNER NO. 84
 SECTION 20
 TOWN 19 N.
 RANGE 6 E

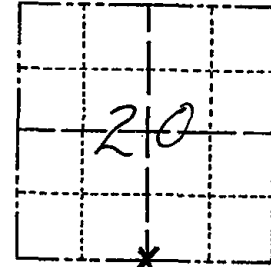
TYPE OF MONUMENT: ALUM. CAP - Dept. of Transportation
 STATE PLANE COORDINATES: N _____ Standard Cap. R.R. SPIKE
 E _____

ELEVATION — M.S.L. DATUM: _____

THETA ANGLE: _____

FIELD BOOK: 57 PAGE 91

DRAWN BY: JOHN S. KEDROWSKI



LOCATION
(Indicated by 'X')

BASIS FOR MONUMENT LOCATION

Show info such as: History of corner, with reference to Vol. and pg., dates, surveyor; exact description of monument replaced; if location computed, by taped or EDM traverse; landowner remarks, etc. (Use reverse side if necessary)

Set equidistant and on line between adjacent section corners. No excavation was attempted due to search area location in STH "13". No evidence of any previous monumentation or witnesses was found.

SEE UPDATE 12-12-08
 DENNIS CHRISTIE

SEAL:



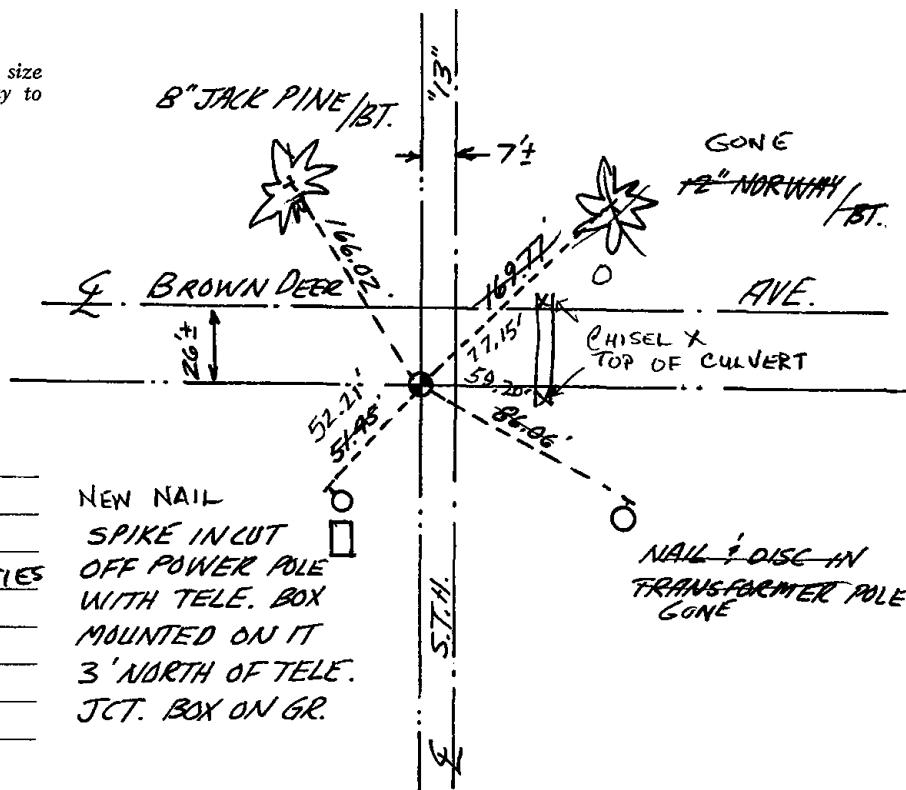
DATA SHOWN HERE ON
 CERTIFIED CORRECT:

Gregory P Rhinehart
 Registered Land Surveyor

DATE: Jan 2, 79

TIE SKETCH

Show at least four ties, also fence lines, roads, topo, size and type of witness trees' and if off road - best way to arrive at corner.



MAINTENANCE RECORD

Date	Init.	Remarks
3-11-83	GR-SS	OK
8-19-92	JG-TS	2-TIES GONE, 2-NEW TIES
4-24-98	JG-SS	OK
5-19-03	JG-SS	OK
11-14-07	JG-SS	OK



085

ADAMS COUNTY

Survey Monument Record

TYPE OF MONUMENT: 30" HARRISON

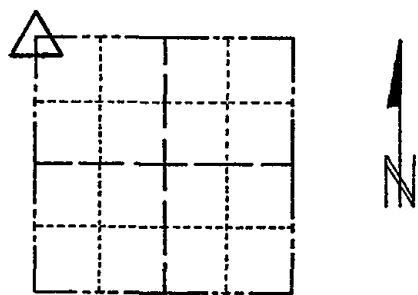
STATE PLANE COORDINATES: N _____
E _____

ELEVATION — M.S.L. DATUM: _____

THETA ANGLE: _____

FIELD BOOK: 104 PAGE 86

CORNER NO. 55
SECTION 28
TOWN 19
RANGE 6



LOCATION
(Indicated by 'X')

SEAL:

BASIS FOR MONUMENT LOCATION

(Use reverse side if necessary)

Show info such as: History of corner, with reference to Vol. and pg, dates, surveyor; exact description of monument replaced; if location computed, by taped or EDM traverse; landowner remarks, etc.

Found "PK" nail and set monument

November 4, 1971

Sam T. Mullen R.L.S. S-981

OK 2-11-98 - JG

1-GONE, 3-NEW, MON. OK, 12-12-02 - JG

OK, 12-12-07 - SG-SS

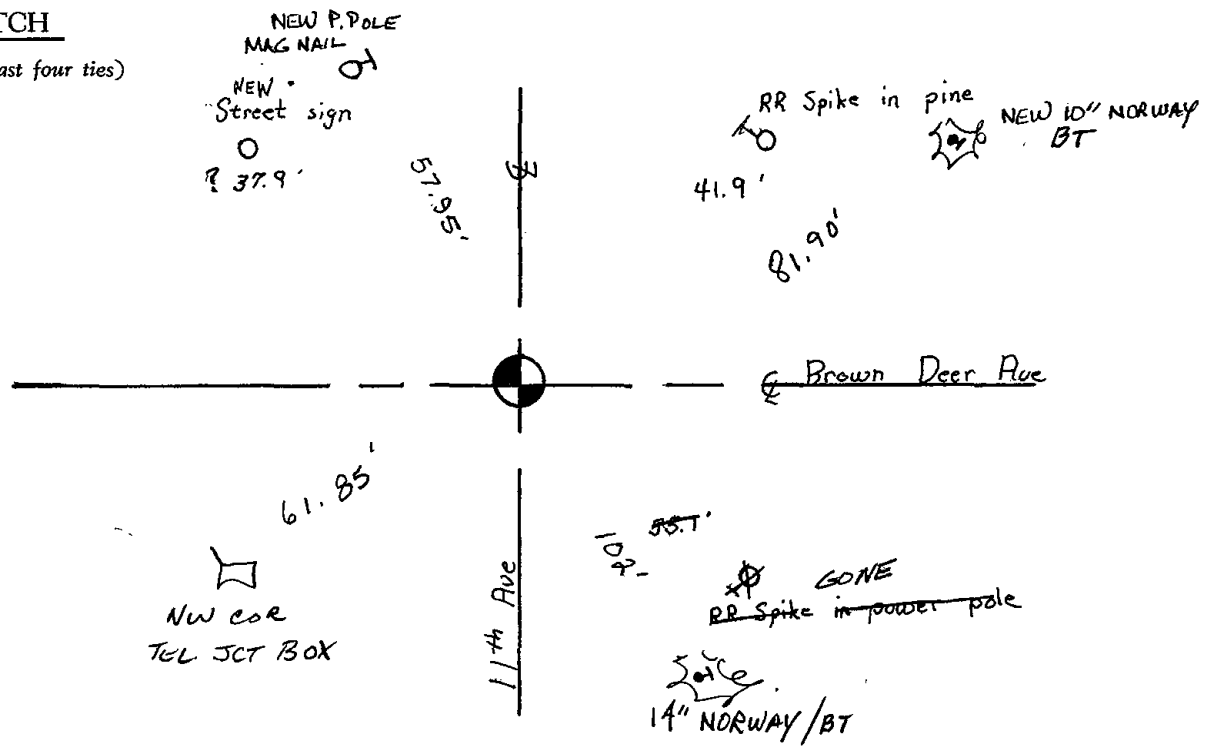
CERTIFIED CORRECT:

Registered Land Surveyor

DATE: _____

TIE SKETCH

(Show at least four ties)



Survey Monument Record

TYPE OF MONUMENT: 30" IRON

STATE PLANE COORDINATES: N _____
 E _____

ELEVATION — M.S.L. DATUM: _____

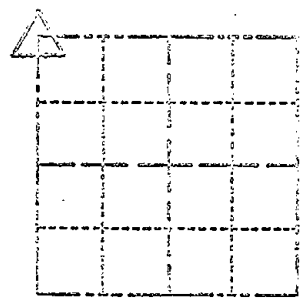
THETA ANGLE: _____

FIELD BOOK: 206 PAGE 86

SECTION 20

TOWN 18

RANGE 6



LOCATION
(Indicated by 'X')

SEAL:

BASIS FOR MONUMENT LOCATION

(Use reverse side if necessary)

Show info such as: History of corner, with reference to Vol. and pg. Dates, surveyor; exact description of monument; replaced; if location computed, by taped or E.D.V. traverse; landowner remarks, etc.

Found "PK" nail and set monument

November 4, 1972

Sam T. Miller R.L.S. SL-931

OK 11-22-78 RN-SS
 3-10-83 GR-SS OK
 OK - 10/5/92-JG

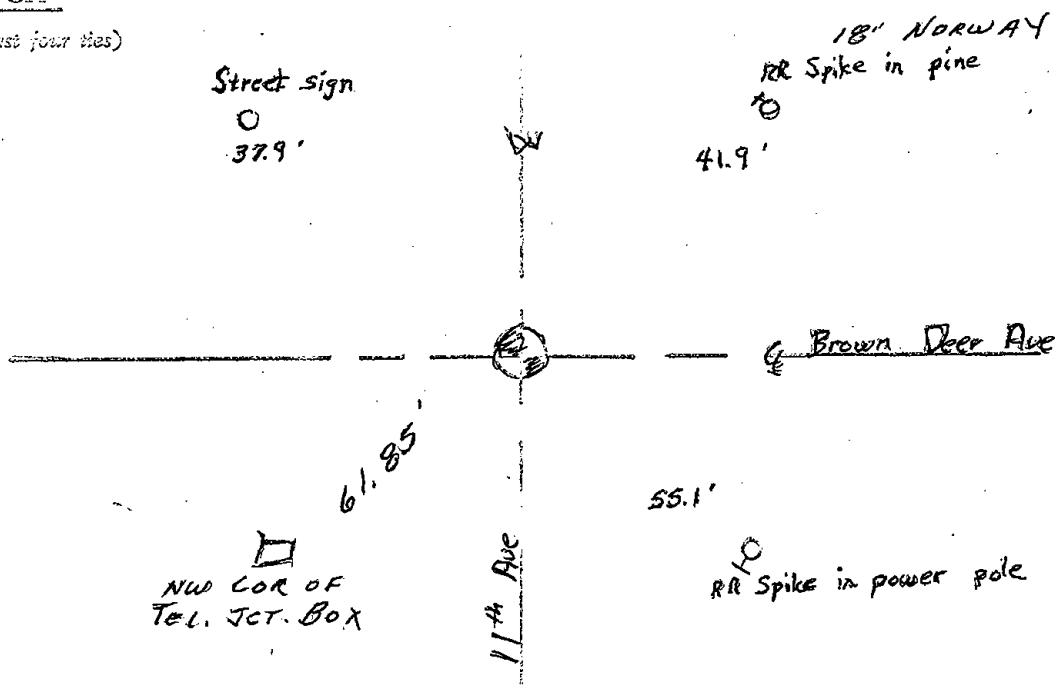
CERTIFIED CORRECT:

Registered Land Surveyor

DATE: _____

THE SKETCH

(Show at least four ties)





086

ADAMS COUNTY

Survey Monument Record

TYPE OF MONUMENT: HARRISON

STATE PLANE COORDINATES: N _____

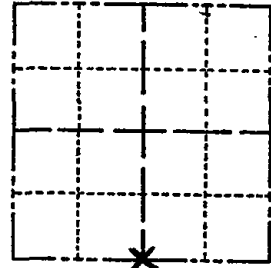
E _____

ELEVATION — M.S.L. DATUM: _____

THETA ANGLE: _____

FIELD BOOK: 38 PAGE 13

CORNER NO. 56⁽⁸⁶⁾
SECTION 21
TOWN 19
RANGE 6



LOCATION
(Indicated by 'X')

SEAL:

BASIS FOR MONUMENT LOCATION

(Use reverse side if necessary)

Show info such as: History of corner, with reference to Vol. and pg, dates, surveyor; exact description of monument replaced; if location computed, by taped or EDM traverse; landowner remarks, etc.

ADD To Tie Sheet

56

3-10-83 GR-SS OK
OK - 10/5/92 - JG
OK 2-13-98 - JG
OK, 1-6-03 - JG

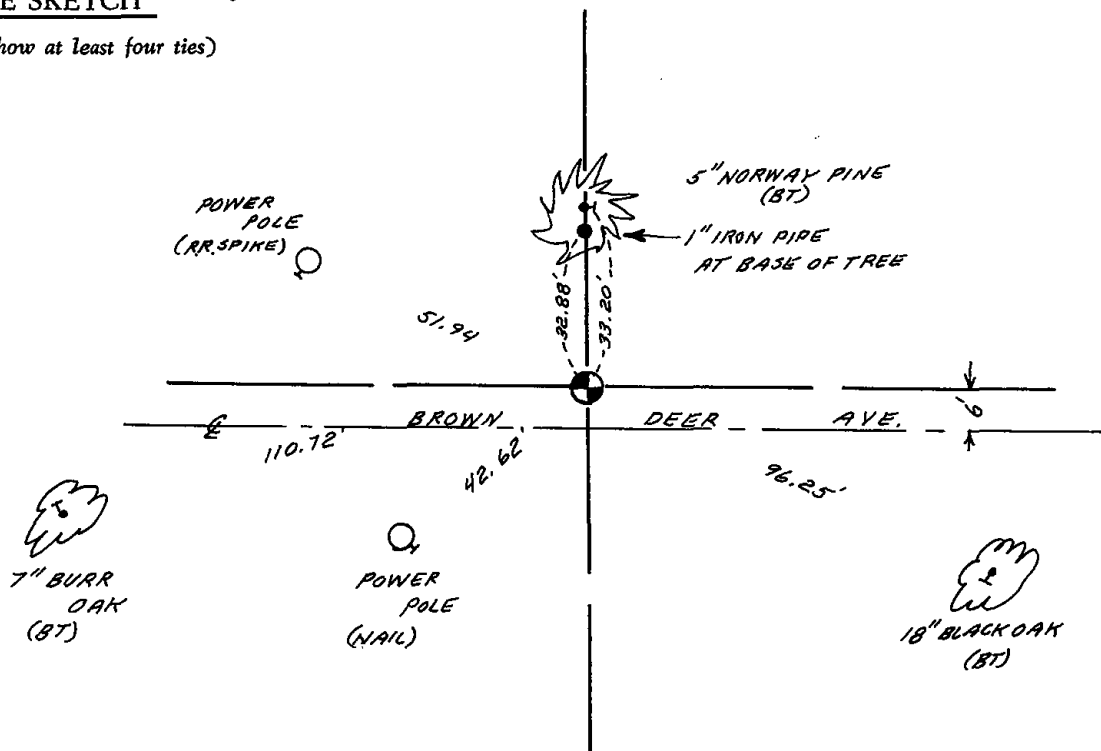
CERTIFIED CORRECT:

Registered Land Surveyor

DATE: _____

TIE SKETCH OK, 12-17-07, - JG-SS

(Show at least four ties)



ADAMS COUNTY

Survey Monument Record

TYPE OF MONUMENT: 30" HARRISON

STATE PLANE COORDINATES: N _____
E _____

ELEVATION — M.S.L. DATUM: _____

THETA ANGLE: _____

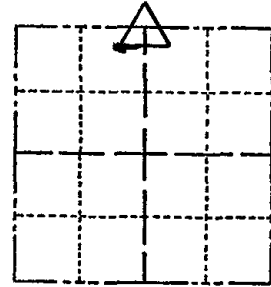
FIELD BOOK: 104 PAGE 87

CORNER NO. 56

SECTION 28

TOWN 19

RANGE 6



LOCATION
(Indicated by 'X')

SEAL:

BASIS FOR MONUMENT LOCATION

(Use reverse side if necessary)

Show info such as: History of corner, with reference to Vol. and pg, dates, surveyor; exact description of monument replaced; if location computed, by taped or EDM traverse; landowner remarks, etc.

Found "PK" nail and set monument

November 4, 1971

Sam T. Mullen R.L.S. S-981

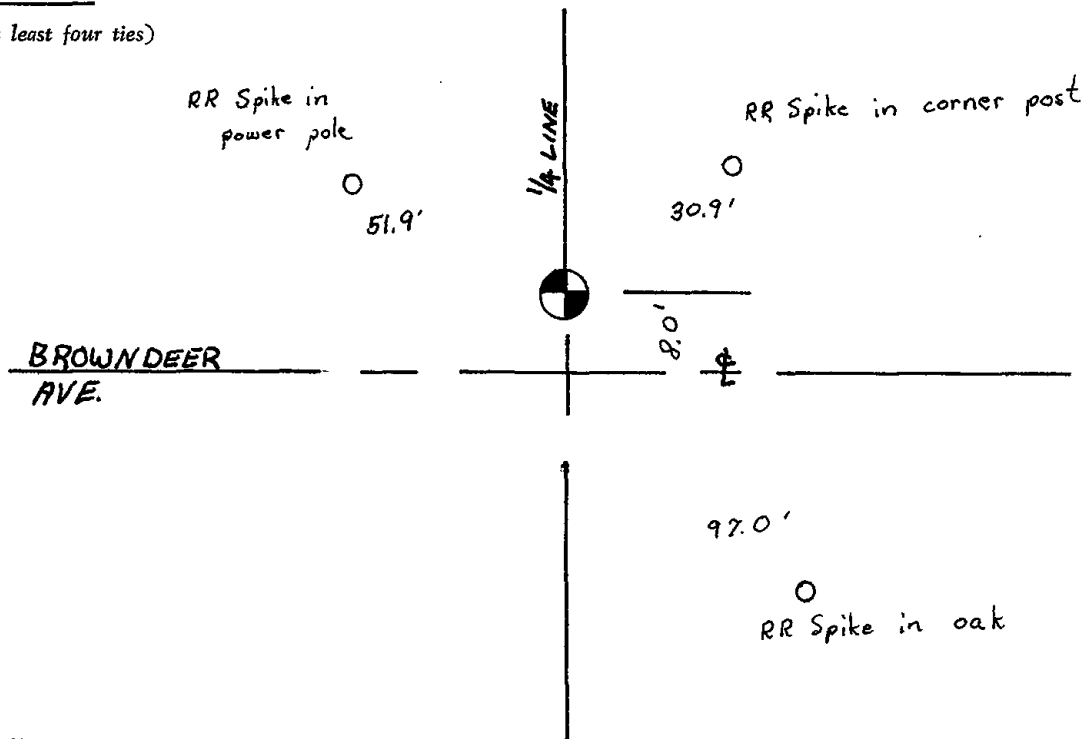
CERTIFIED CORRECT:

Registered Land Surveyor

DATE: _____

TIE SKETCH

(Show at least four ties)





087

ADAMS COUNTY

Survey Monument Record

TYPE OF MONUMENT: 30" HARRISON

STATE PLANE COORDINATES: N _____

E _____

ELEVATION — M.S.L. DATUM: _____

THETA ANGLE: _____

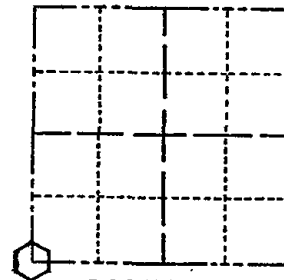
FIELD BOOK: 104 PAGE 68

CORNER NO. 36

SECTION 22

TOWN 19

RANGE 6



LOCATION
(Indicated by 'X')

SEAL:

BASIS FOR MONUMENT LOCATION

(Use reverse side if necessary)

Show info such as: History of corner, with reference to Vol. and pg, dates, surveyor; exact description of monument replaced; if location computed, by taped or EDM traverse; landowner remarks, etc.

Found iron pipe, stone at 1.5 Ft. and set top 11" of Harrison monument

August 12, 1971

Sam T. Mullen R.L.S. S-981

OK 11-27-78 RN-DA
 OK - 10/5/92 - JG
 OK 2-13-98 - JG
 OK, 1-6-03 - JG
 OK, 12-17-07 - JG-SS

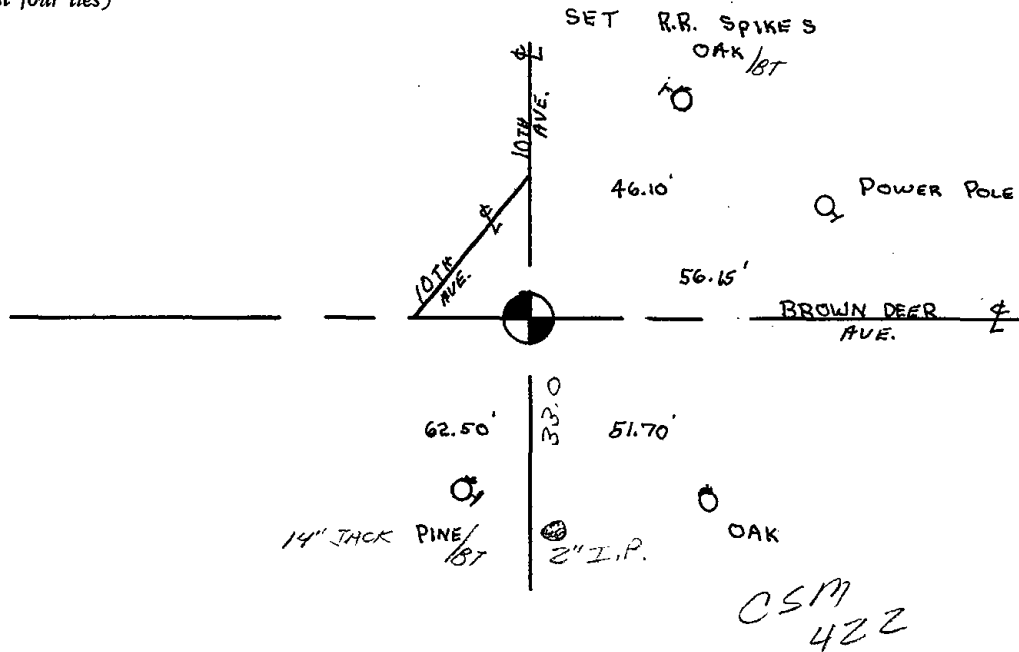
CERTIFIED CORRECT:

Registered Land Surveyor

DATE: _____

TIE SKETCH

(Show at least four ties)





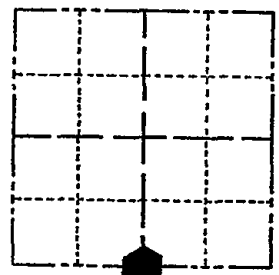
088

ADAMS COUNTY

Survey Monument Record

TYPE OF MONUMENT: 30" HARRISON
STATE PLANE COORDINATES: N. E.
ELEVATION - M.S.L. DATUM:
THETA ANGLE:
FIELD BOOK: 104 PAGE 70

CORNER NO. 38
SECTION 22
TOWN 19
RANGE 6



LOCATION (Indicated by 'X')

SEAL:

BASIS FOR MONUMENT LOCATION

(Use reverse side if necessary)

Show info such as: History of corner, with reference to Vol. and pg, dates, surveyor; exact description of monument replaced; if location computed, by taped or EDM traverse; landowner remarks, etc.

Found solid iron and set monument

August 13, 1971

Sam T. Mullen R.L.S. S-981

RETIED 11-29-78 RN-DA
3-10-83 GR-SS OK
OK - 10/5/92-JG
OK, 2-13-98-JG
OK, 1-24-03-JG
OK, 12-17-01-JG-SS

CERTIFIED CORRECT:

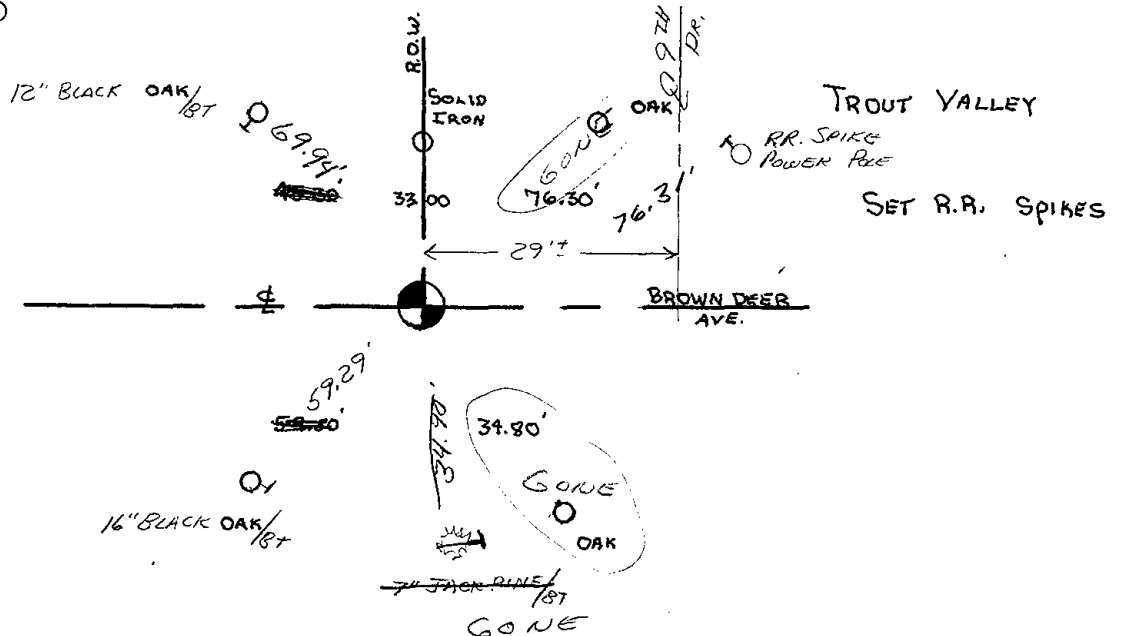
Registered Land Surveyor


DATE:

TIE SKETCH

All TIES NEW

(Show at least four ties)







* 0 8 9 *

089

ADAMS COUNTY

CORNER NO. 39

Survey Monument Record

SECTION 22

TYPE OF MONUMENT: 30" HARRISON

TOWN 19

STATE PLANE COORDINATES: N _____

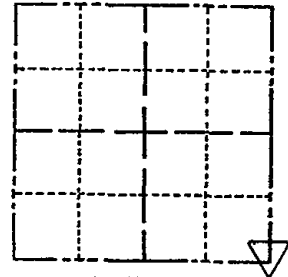
RANGE 6

E _____

ELEVATION — M.S.L. DATUM: _____

THETA ANGLE: _____

FIELD BOOK: 104 PAGE 71



LOCATION
(Indicated by 'X')

SEAL:

BASIS FOR MONUMENT LOCATION

(Use reverse side if necessary)

Show info such as: History of corner, with reference to Vol. and pg, dates, surveyor; exact description of monument replaced; if location computed, by taped or EDM traverse; landowner remarks, etc.

Found iron pipe and set monument

August 13, 1971

Sam T. Millen R.L.S. S-981

SEE TIE SHEET
NOV. 2008 ATTACHED

TOP BROKEN OFF 11-22-78 RN-SS
 3-10-83 GR-SS OK
 OK - 10/5/92 - JG
 OK, 2-13-98 - JG

CERTIFIED CORRECT:

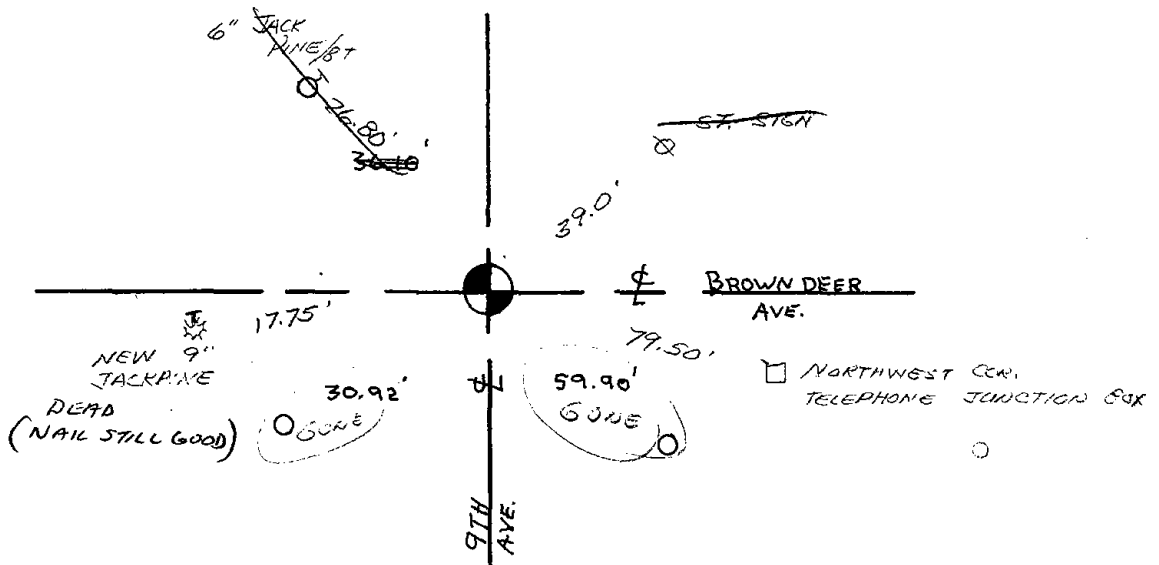
Registered Land Surveyor

DATE: _____

TIE SKETCH

(Show at least four ties)

SET R.R. SPIKE S
THREE JACK PINES



U.S. PUBLIC LAND SURVEY MONUMENT RECORD

ADAMS COUNTY

TYPE OF MONUMENT: HARRISON

STATE PLANE COORDINATES: N _____

E _____

ELEVATION — M.S.L. DATUM: _____

THETA ANGLE: _____

FIELD BOOK: _____ PAGE _____

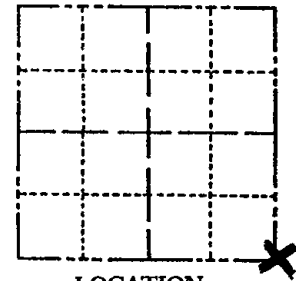
DRAWN BY: _____

CORNER NO. 89

SECTION 22

TOWN 19

RANGE 6



LOCATION
(Indicated by 'X')

BASIS FOR MONUMENT LOCATION

Show info such as: History of corner, with reference to Vol. and pg., dates, surveyor; exact description of monument replaced; if location computed, by taped or EDM traverse; landowner remarks, etc. (Use reverse side if necessary)
(in conformance with Section A-E 502 of the Wisconsin Administrative Code)

SEAL: _____

*TIE SHEET REDRAWN FOR CLARITY
NOV. 2008 — SEE TIE SHEET BY
SAM MULLEN, AUG. 13, 1971*

DATA SHOWN HERE ON
CERTIFIED CORRECT:

Registered Land Surveyor

DATE: _____

TIE SKETCH

Show at least four ties, also fence lines, roads, topo, size and type of witness trees' and if off road - best way to arrive at corner.

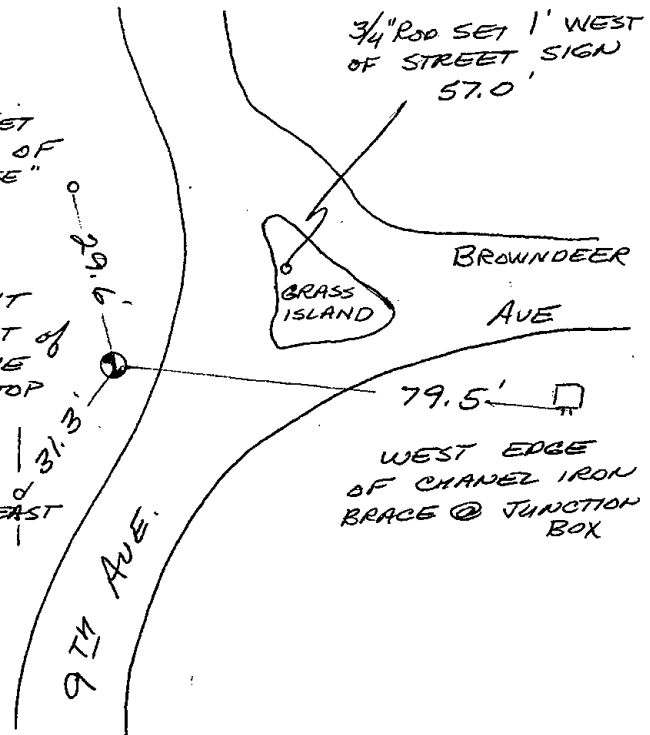
*HARRISON ON EXTENSION OF
9TH AVE @ AND 17' SOUTH OF
BROWDEER AVE. @ EXTENDED*

*3/4" ROD SET
11' SOUTH OF
"DEER MANAGE"
SIGN*

*MONUMENT
2 1/2' WEST OF
WEST EDGE
OF BLACKTOP*

*3/4" ROD,
SET 12' EAST
OF POST
IN FNC.*

*3/4" ROD SET 1' WEST
OF STREET SIGN
57.0'*



MAINTENANCE RECORD

Date	Init.	Remarks
Nov '08	SS	

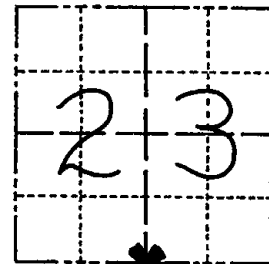


090

Government Land Corner Certificate

ADAMS County
 TYPE OF MONUMENT: Harrison
 STATE PLANE COORDINATES: N _____
 E _____
 ELEVATION — M.S.L. DATUM: _____
 THETA ANGLE: _____
 FIELD BOOK: 54 PAGE 25
 DRAWN BY: SCOTT SORENSEN

CORNER NO. 90
 SECTION 23
 TOWN 19
 RANGE 6



LOCATION
 (Indicated by 'X')

BASIS FOR MONUMENT LOCATION

Show info such as: History of corner, with reference to Vol. and pg., dates, surveyor; exact description of monument replaced; if location computed, by taped or EDM traverse; landowner remarks, etc. (Use reverse side if necessary)


Ran EDM/T2 traverse around Sections 23 & 26, and parts of many adjoining sections to determine search area for investigation.

Excavation with backhoe yielded no evidence of the original corner or any remonumentation. Could find no evidence of the original bearing trees.

Relocated corner by single proportionate measure on line between adjacent section corners.

Set monument on 8-31-77.

SEAL:



DATA SHOWN HERE ON
 CERTIFIED CORRECT:

Dale C. Hagen
 Registered Land Surveyor

DATE: December 27, 1977

TIE SKETCH

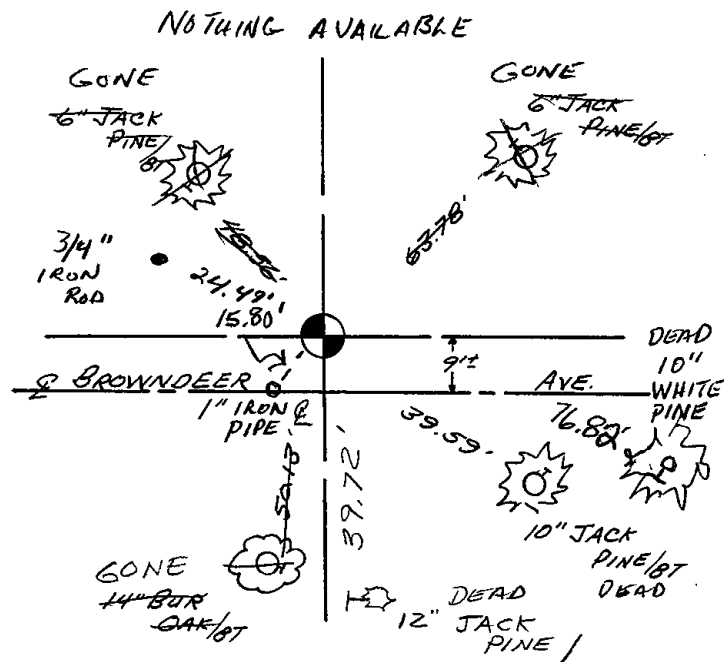
Show at least four ties, also fence lines, roads, topo, size and type of witness trees and if off road - best way to arrive at corner.

NOTE

Ties in trees to nail in disc.

MAINTENANCE RECORD

Date	Init.	Remarks
11-22-78	RN-SS	OK
3-10-83	GR-SS	OK 1 NEW
10/5/92	JG	2-NEW TIES, MON., OK
2-13-98	JG	OK
1-28-03	JG	OK
12-17-07	JG-SS	3-DEAD, NOTHING AVAILABLE, OK




Government Land Corner Certificate

ADAMS County

CORNER NO. 90
 SECTION 23
 TOWN 19
 RANGE 6

TYPE OF MONUMENT: Harrison
 STATE PLANE COORDINATES: N _____
 E _____
 ELEVATION — M.S.L. DATUM: _____
 THETA ANGLE: _____
 FIELD BOOK: 54 PAGE 25
 DRAWN BY: SCOTT SORENSEN



LOCATION
(Indicated by 'X')

BASIS FOR MONUMENT LOCATION

Show info such as: History of corner, with reference to Vol. and pg., dates, surveyor; exact description of monument replaced; if location computed, by taped or EDM traverse; landowner remarks, etc. (Use reverse side if necessary)
 Ran EDM/T2 traverse around Sections 23 & 26, and parts of many adjoining sections to determine search area for investigation.

Excavation with backhoe yielded no evidence of the original corner or any remonumentation. Could find no evidence of the original bearing trees.

Relocated corner by single proportionate measure on line between adjacent section corners.

Set monument on 8-31-77.

SEAL:



DATA SHOWN HERE ON
CERTIFIED CORRECT:

Dale C. Hagen
Registered Land Surveyor

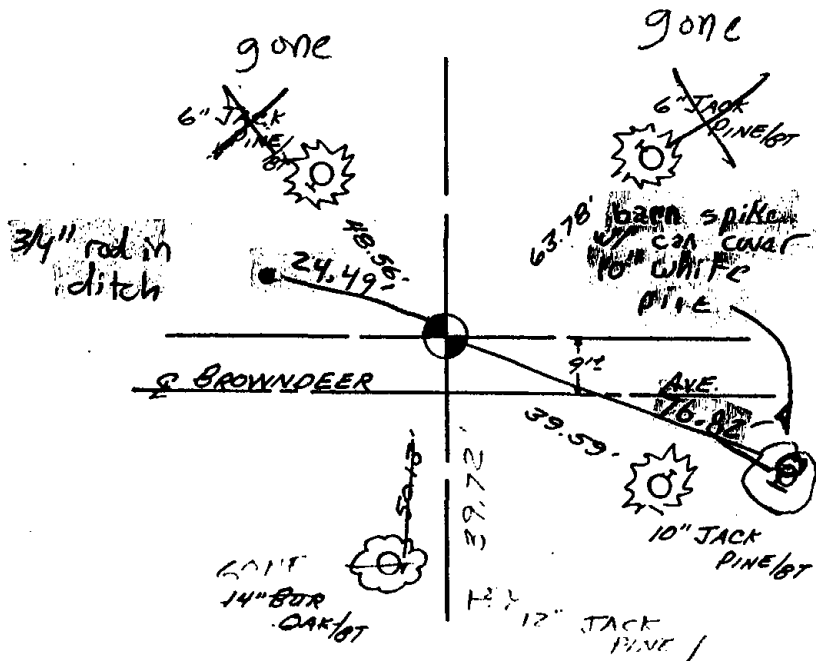
DATE: December 27, 1977

TIE SKETCH

Show at least four ties, also fence lines, roads, topo, size and type of witness trees and if off road - best way to arrive at corner.

NOTE

Ties in trees to nail in disc.



MAINTENANCE RECORD

Date	Init.	Remarks
112278	RU SS	OK
31083	GR SS	OK 1 NEW
82491	NC-ND	OK 2 NEW

1944

1945

1946

1947



091

Government Land Corner Certificate

ADAMS County
 TYPE OF MONUMENT: HARRISON STD.
 STATE PLANE COORDINATES: N _____
 E _____
 ELEVATION — M.S.L. DATUM: _____
 THETA ANGLE: _____
 FIELD BOOK: 54 PAGE 32
 DRAWN BY: SCOTT SORENSEN

CORNER NO. 91
 SECTION 23
 TOWN 19
 RANGE 6



LOCATION
(Indicated by 'X')

BASIS FOR MONUMENT LOCATION

Show info such as: History of corner, with reference to Vol. and pg., dates, surveyor; exact description of monument replaced; if location computed, by taped or EDM traverse; landowner remarks, etc. (Use reverse side if necessary)

Ran EDM/T2 traverse around Section 24 and many adjoining sections to determine search area for investigation.

Excavation with backhoe by Anthony Kiedrowski, Adams County Surveyor, yielded no evidence of the original corner or any remonumentation. Could find no bearing trees.

Relocated corner by double proportionate measure between W $\frac{1}{4}$ of 23, S $\frac{1}{2}$ of 23, NW of 26, and E $\frac{1}{2}$ of 26.

Monument set 9-8-1977.

SEAL:



DATA SHOWN HERE ON
CERTIFIED CORRECT:

Dale C. Hagen
 Registered Land Surveyor
 DATE: 12-27-1977

TIE SKETCH

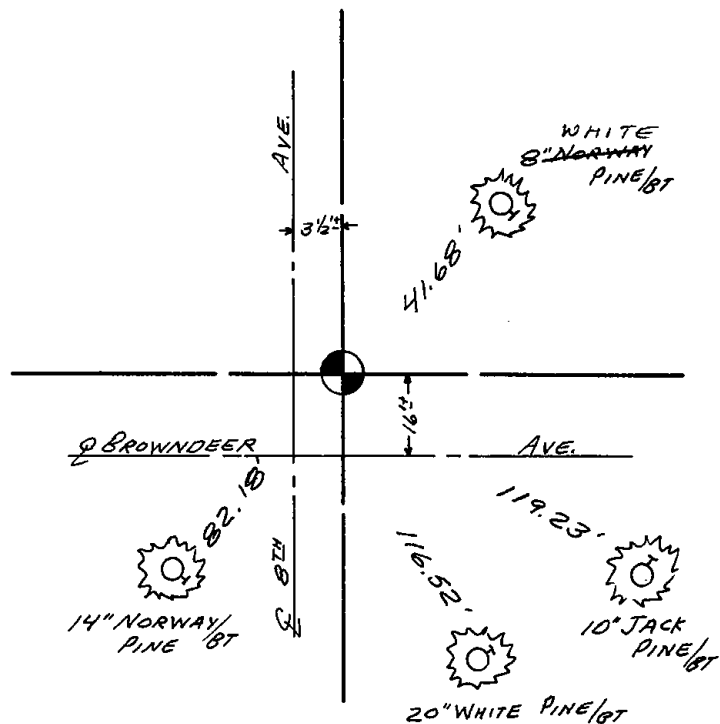
Show at least four ties, also fence lines, roads, topo, size and type of witness trees' and if off road - best way to arrive at corner.

NOTE

Ties in trees to nail in disc.

MAINTENANCE RECORD

Date	Init.	Remarks
11-27-78	RN-DA	OK
3-10-83	GR-SS	OK
10/5/92	JG	OK
2-13-98	JG	OK
1-28-03	JG	OK
12-17-07	JG-SS	OK





092

Government Land Corner Certificate

ADAMS County
 TYPE OF MONUMENT: HARRISON STD.
 STATE PLANE COORDINATES: N _____
 E _____
 ELEVATION — M.S.L. DATUM: _____
 THETA ANGLE: _____
 FIELD BOOK: 54 PAGE 33
 DRAWN BY: SCOTT SORENSEN

CORNER NO. 92
 SECTION 24
 TOWN 19
 RANGE 6



LOCATION
(Indicated by 'X')

BASIS FOR MONUMENT LOCATION

Show info such as: History of corner, with reference to Vol. and pg., dates, surveyor; exact description of monument replaced; if location computed, by taped or EDM traverse; landowner remarks, etc. (Use reverse side if necessary)
 Ran EDM/T2 traverse around Section 24 and parts of many adjoining sections to determine search area for investigation.
 Could find no evidence of the original corner or any remonumentation. Could find no record of the 5" Iron Pipe having been set as a survey monument.
 Relocated corner by single proportionate measure between adjacent section corners.
 Set monument on 9-8-1977.

SEAL:



DATA SHOWN HERE ON
CERTIFIED CORRECT:

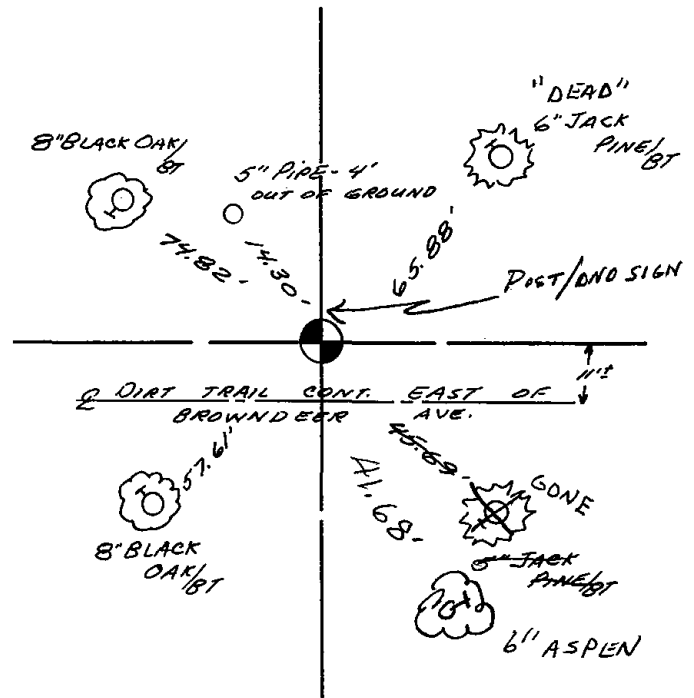
Dale C. Hagen
 Registered Land Surveyor
 DATE: 12-27-1977

TIE SKETCH

Show at least four ties, also fence lines, roads, topo, size and type of witness trees' and if off road - best way to arrive at corner.

NOTE

Ties in trees to nail in disc.



MAINTENANCE RECORD

Date	Init.	Remarks
11-27-78	RN-DA	OK
3-10-83	GR-SS	OK
1-8-93	SG-BS	1-GONE, 1-NEW TIE
2-13-98	JG	OK
1-28-03	JG	OK
12-17-07	JG-SS	OK

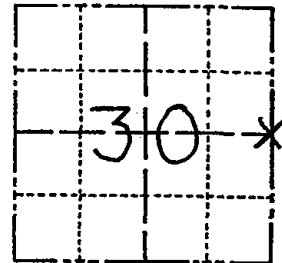


095

Government Land Corner Certificate

Adams County
 TYPE OF MONUMENT: Harrison standard
 STATE PLANE COORDINATES: N _____
 E _____
 ELEVATION — M.S.L. DATUM: _____
 THETA ANGLE: _____
 FIELD BOOK: 83 (102) PAGE 138 (62)
 DRAWN BY: N.J.

CORNER NO. 95
 SECTION 30
 TOWN 19
 RANGE 6



LOCATION
 (Indicated by 'X')

BASIS FOR MONUMENT LOCATION

Show info such as: History of corner, with reference to Vol. and pg., dates, surveyor; exact description of monument replaced; if location computed, by taped or EDM traverse; landowner remarks, etc. (Use reverse side if necessary)

No resurveys of record. Excavated with backhoe. Found 3/4" x 24" iron rod. Replaced rod with Harrison monument. Dug 8' x 10' hole and found no other monument. Location verified by EDM measurement.

SEAL:



DATA SHOWN HERE ON
 CERTIFIED CORRECT:

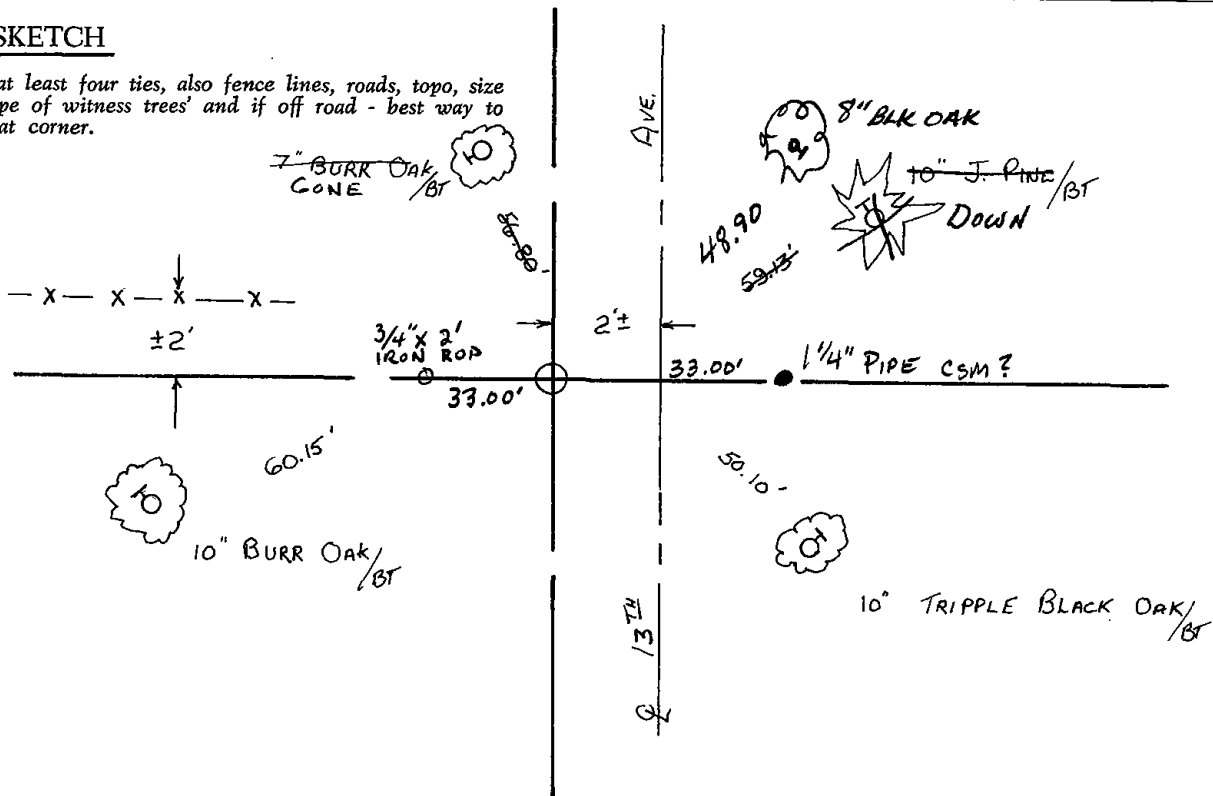
Anthony B. Kiedrowski
 Registered Land Surveyor

DATE: 12/21/79

1-GONE, 1-NEW TIE 1-4-93 BS-JG
 OK, 2-11-98 - JG
 1-GONE, 2-NEW, MON. OK, 12-12-02-JG

TIE SKETCH

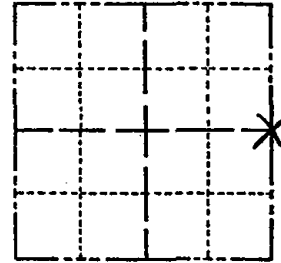
Show at least four ties, also fence lines, roads, topo, size and type of witness trees and if off road - best way to arrive at corner.



Government Land Corner Certificate

ADAMS County
 TYPE OF MONUMENT: Harrison
 STATE PLANE COORDINATES: N _____
 E _____
 ELEVATION — M.S.L. DATUM: _____
 THETA ANGLE: _____
 FIELD BOOK: 83 (102) PAGE 138 (62)
 DRAWN BY: R. NUBER

CORNER NO. 95
 SECTION 30
 TOWN 19
 RANGE 6



LOCATION
(Indicated by 'X')

BASIS FOR MONUMENT LOCATION

Show info such as: History of corner, with reference to Vol. and pg., dates, surveyor; exact description of monument replaced; if location computed, by taped or EDM traverse; landowner remarks, etc. (Use reverse side if necessary)

No resurveys on record. Excavated 4' x 12' hole with backhoe. Found Nothing. No strong possession lines at either the quarter line or forty lines.

Other than a 1/2" x 24" rebar. This point is within 3' of being half way between section corners, but is quite a way out of a straight line. However, this point appears to have been used for some unrecorded surveys south and east of here. Accepted the rebar found as the quarter corner and replaced it with a Harrison monument.

SET MARK
 4/22/80
 RN-SS

SEAL:



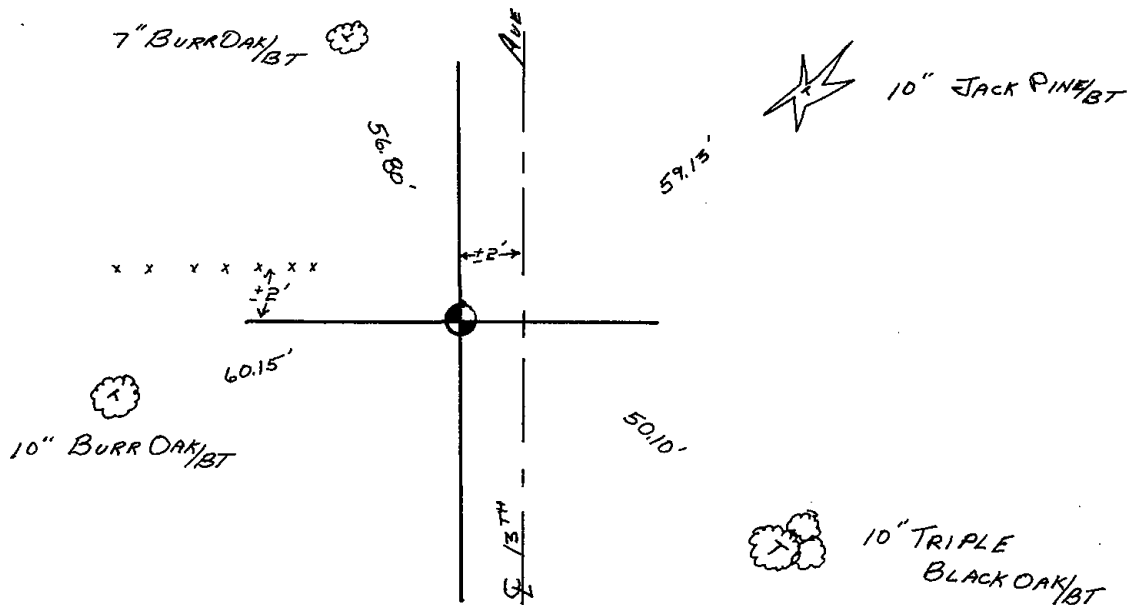
DATA SHOWN HERE ON
CERTIFIED CORRECT:


Anthony B. Kiedrowski
Registered Land Surveyor

DATE: 4/10/80

TIE SKETCH

Show at least four ties, also fence lines, roads, topo, size and type of witness trees and if off road - best way to arrive at corner.





096

Government Land Corner Certificate

SET NAR.
4/22/80 - RN/SS

Adams County

REPLACE PIX
SPRING '80
Temp Nail

CORNER NO. 96
SECTION 29
TOWN 19
RANGE 6

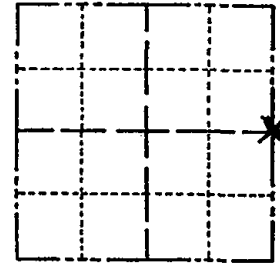
TYPE OF MONUMENT: Harrison Monument
STATE PLANE COORDINATES: N _____
E _____

ELEVATION — M.S.L. DATUM: _____

THETA ANGLE: _____

FIELD BOOK: 83 (102) PAGE 66 (43)

DRAWN BY: Greg Rhinehart



LOCATION
(Indicated by 'X')

BASIS FOR MONUMENT LOCATION

Show info such as: History of corner, with reference to Vol. and pg., dates, surveyor; exact description of monument replaced; if location computed, by taped or EDM traverse; landowner remarks, etc. (Use reverse side if necessary)

Excavated a 6' strip all the way across the road, at the half way distance between section corners. Also excavated an 8 x 12' area further north opposite evidence of an old tree line to the west. Found a 3/4" x 24" rebar. In the first hole I found a spike at the centerline and a spike/tab at half way and on line between section corners. I monumented the spike found at the centerline because it is very nearly half way, and because it was 33.00' east of a 3/4" iron pipe set in the corner of a relatively new fence. (5- ten. years old) Was unable determine who put pipe there.

SEAL:



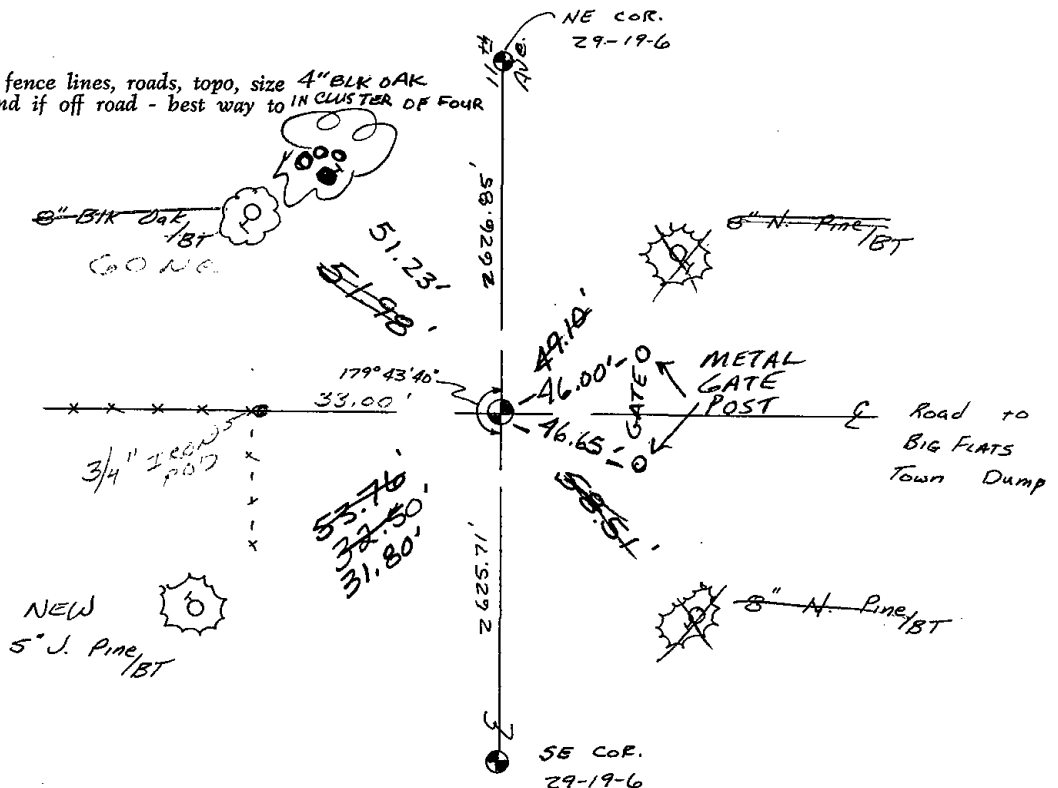
DATA SHOWN HERE ON
CERTIFIED CORRECT:


Anthony B. Kiedrowski
Registered Land Surveyor

DATE: 2/21/80

TIE SKETCH

Show at least four ties, also fence lines, roads, topo, size 4" BLK OAK and type of witness trees' and if off road - best way to arrive at corner.





097

ADAMS COUNTY

Survey Monument Record

TYPE OF MONUMENT: 30" HARRISON

STATE PLANE COORDINATES: N _____

E _____

ELEVATION — M.S.L. DATUM: _____

THETA ANGLE: _____

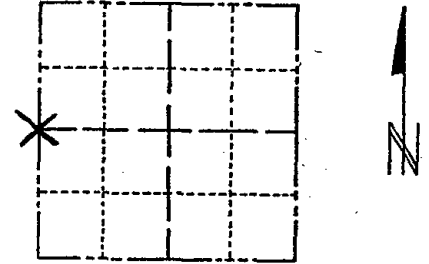
FIELD BOOK: 108 PAGE 96

CORNER NO. 310

SECTION 27

TOWN 19

RANGE 6



LOCATION (Indicated by 'X')

SEAL:

BASIS FOR MONUMENT LOCATION

(Use reverse side if necessary)

Show info such as: History of corner, with reference to Vol. and pg, dates, surveyor; exact description of monument replaced; if location computed, by taped or EDM traverse; landowner remarks, etc.

Set on a straight line but not equidistant between section corners. Could not justify equidistance because of well established possession lines and because no other evidence of the corner could be found.



OK 11-29-78 KN-DA
3-10-83 GR-SS OK
2-GONE, 3-NEW TIES 1-8-93 JG-BS
1-GONE. ALL OK, 2-23-98 -JG
OK 1-6-03 -JG

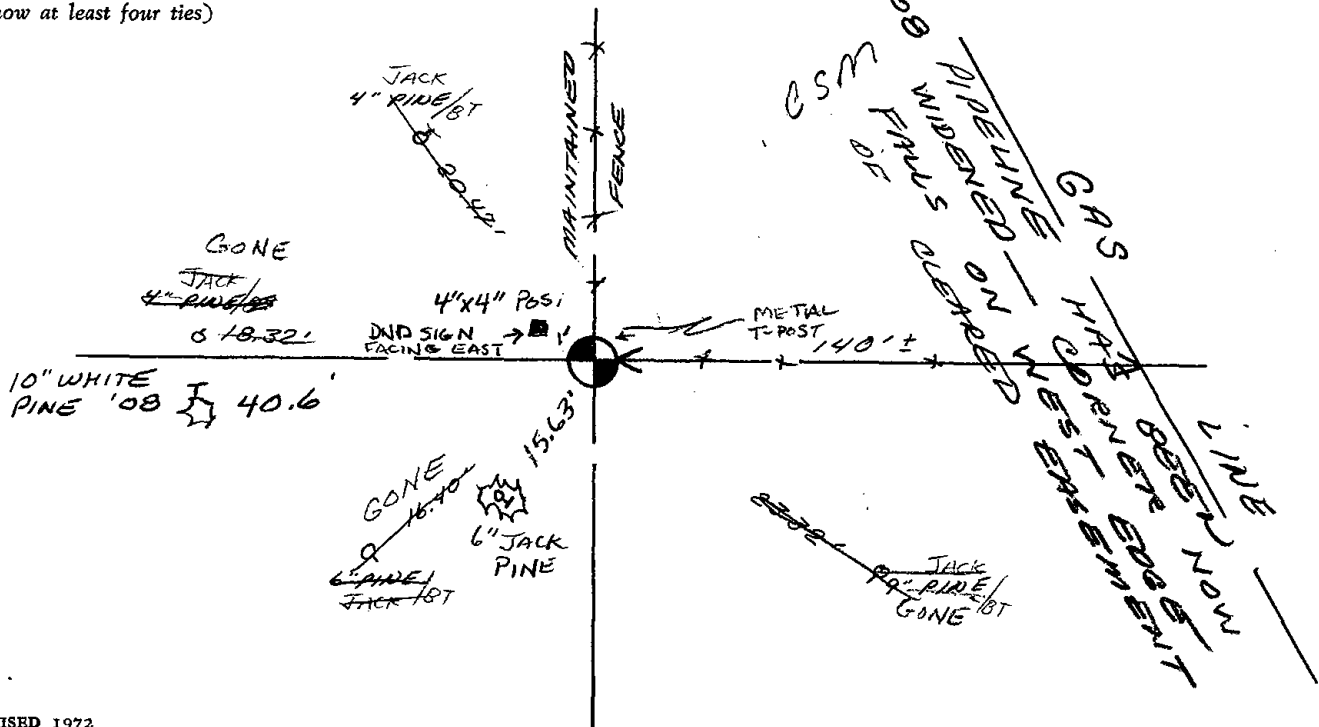
CERTIFIED CORRECT:


Anthony B. Kiedrowski
Registered Land Surveyor

DATE: 9-18-73

TIE SKETCH

(Show at least four ties)





098

ADAMS COUNTY

Survey Monument Record

TYPE OF MONUMENT: Harrison standard

STATE PLANE COORDINATES: N _____

E _____

ELEVATION — M.S.L. DATUM: _____

THETA ANGLE: _____

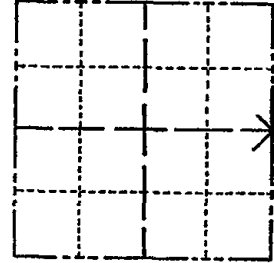
FIELD BOOK: 108 PAGE 44

CORNER NO. 286

SECTION 27

TOWN 19

RANGE 6



LOCATION
(Indicated by 'X')

SEAL:

BASIS FOR MONUMENT LOCATION

(Use reverse side if necessary)

Show info such as: History of corner, with reference to Vol. and pg. dates, surveyor; exact description of monument replaced; if location computed, by taped or EDM traverse; landowner remarks, etc.

Dug with backhoe, found nothing.
Set on a straight line equidistant between section corners.



OK 11-22-78 RN-SS
 3-10-83 GR-SS OK
 1-8-93 JG. BS OK
 2-GONE 3-NEW, MON. OK, 2-23-98-JG
 OK, 1-24-03-JG

CERTIFIED CORRECT:

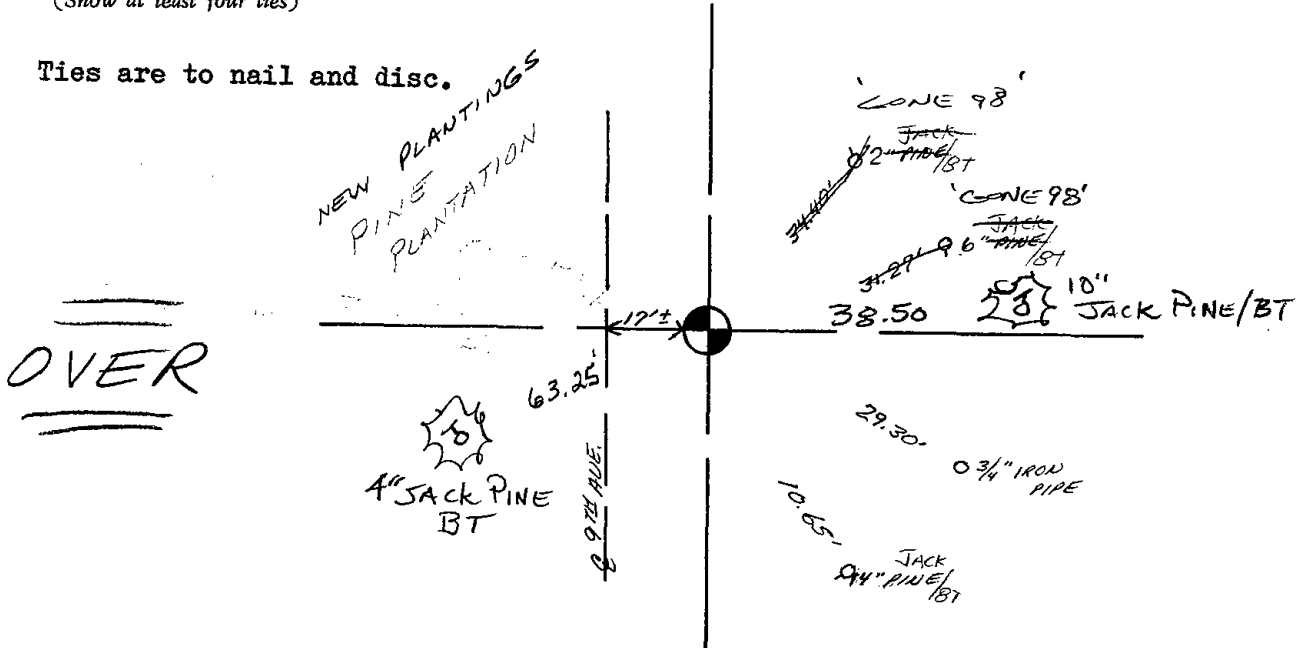
Anthony B. Kiedrowski
 Registered Land Surveyor

DATE: 9/18/73

TIE SKETCH

(Show at least four ties)

Ties are to nail and disc.



U.S. PUBLIC LAND SURVEY MONUMENT RECORD

ADAMS COUNTY

TYPE OF MONUMENT: HARRISON

STATE PLANE COORDINATES: N _____

E _____

ELEVATION — M.S.L. DATUM: _____

THETA ANGLE: _____

FIELD BOOK: _____ PAGE _____

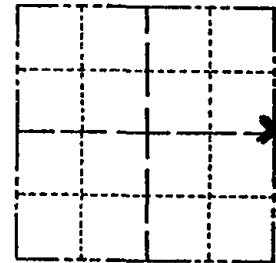
DRAWN BY: _____

CORNER NO. 98

SECTION 27

TOWN 19

RANGE 6



LOCATION
(Indicated by 'X')

BASIS FOR MONUMENT LOCATION

Show info such as: History of corner, with reference to Vol. and pg., dates, surveyor; exact description of monument replaced; if location computed, by taped or EDM traverse; landowner remarks, etc. (Use reverse side if necessary)
(in conformance with Section A-E 502 of the Wisconsin Administrative Code)

FIRE DESTROYED TREES - SEE TIE SHEET BY A.B. KIEDROWSKI 9-18-73

SEAL: _____

DATA SHOWN HERE ON CERTIFIED CORRECT:

Registered Land Surveyor

DATE: _____

TIE SKETCH

Show at least four ties, also fence lines, roads, topo, size and type of witness trees' and if off road - best way to arrive at corner.

NEW PINE PLANTINGS

20'

INSIDE EDGE AT TOP OF 5" DIA. IRON PIPE UP 3' PAINTED YELLOW

SLOPE TAPE 50.02'

NEW PINE PLANTINGS



35'

AVE

17'

29.30' 3/4" IRON PIPE

STEEL POST/SIGN @ CORNER

3/4" ROD, SET 51.1' S 45° W

Q 9TH Q

MAINTENANCE RECORD

Date	Init.	Remarks
<i>Nov '08</i>	<i>SS</i>	<i>NEW TIES</i>

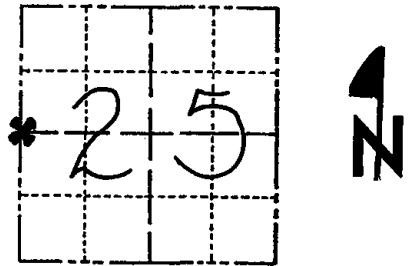


099

Government Land Corner Certificate

ADAMS County
 TYPE OF MONUMENT: Harrison
 STATE PLANE COORDINATES: N _____
 E _____
 ELEVATION — M.S.L. DATUM: _____
 THETA ANGLE: _____
 FIELD BOOK: 54 (121) PAGE 23 (96)
 DRAWN BY: SCOTT SORENSEN

CORNER NO. 99
99
 SECTION 25
 TOWN 19
 RANGE 6

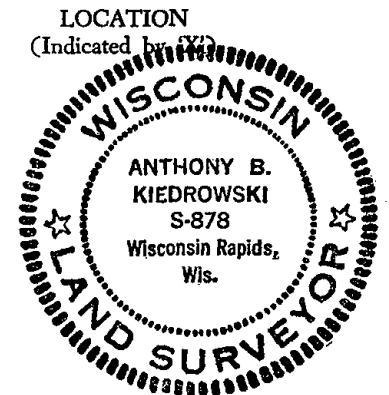


BASIS FOR MONUMENT LOCATION

Show info such as: History of corner, with reference to Vol. and pg., dates, surveyor; exact description of monument replaced; if location computed, by taped or EDM traverse; landowner remarks, etc. (Use reverse side if necessary)

Excavated with backhoe, found brick called for by previous county surveyor Novak, in Vol 2, County surveyor records, page 158, May, 1934. Monument found was a conglomerate of brick and mortar as shown below. Lowered brick and set Harrison monument on top.

SEAL:



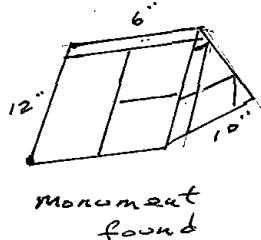
DATA SHOWN HERE ON CERTIFIED CORRECT:

Anthony B. Kiedrowski
 Registered Land Surveyor

DATE: 1/16/78

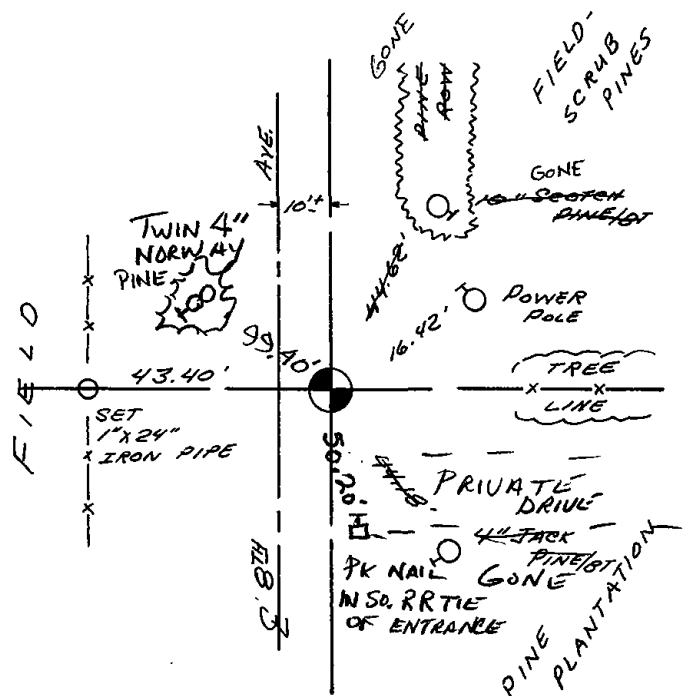
TIE SKETCH

Show at least four ties, also fence lines, roads, topo, size and type of witness trees' and if off road - best way to arrive at corner.



MAINTENANCE RECORD

Date	Init.	Remarks
11-29-78	RN-DA	OK
3-10-83	GR-SS	OK
1-8-93	JG-BS	2-GONE, 2-NEW TIES
2-23-98	JG	OK
12-17-07	JG-SS	OK



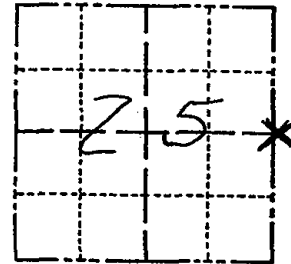


100

Government Land Corner Certificate

ADAMS County
 TYPE OF MONUMENT: HARRISON Monument
 STATE PLANE COORDINATES: N _____
 E _____
 ELEVATION — M.S.L. DATUM: _____
 THETA ANGLE: _____
 FIELD BOOK: 83 PAGE 23
 DRAWN BY: RHINEHART

CORNER NO. 100
 SECTION 25
 TOWN 19
 RANGE 6



LOCATION
(Indicated by 'X')

BASIS FOR MONUMENT LOCATION

Show info such as: History of corner, with reference to Vol. and pg., dates, surveyor; exact description of monument replaced; if location computed, by taped or EDM traverse; landowner remarks, etc. (Use reverse side if necessary)

Set single proportionate and on line between adjacent section corners.

SEAL:



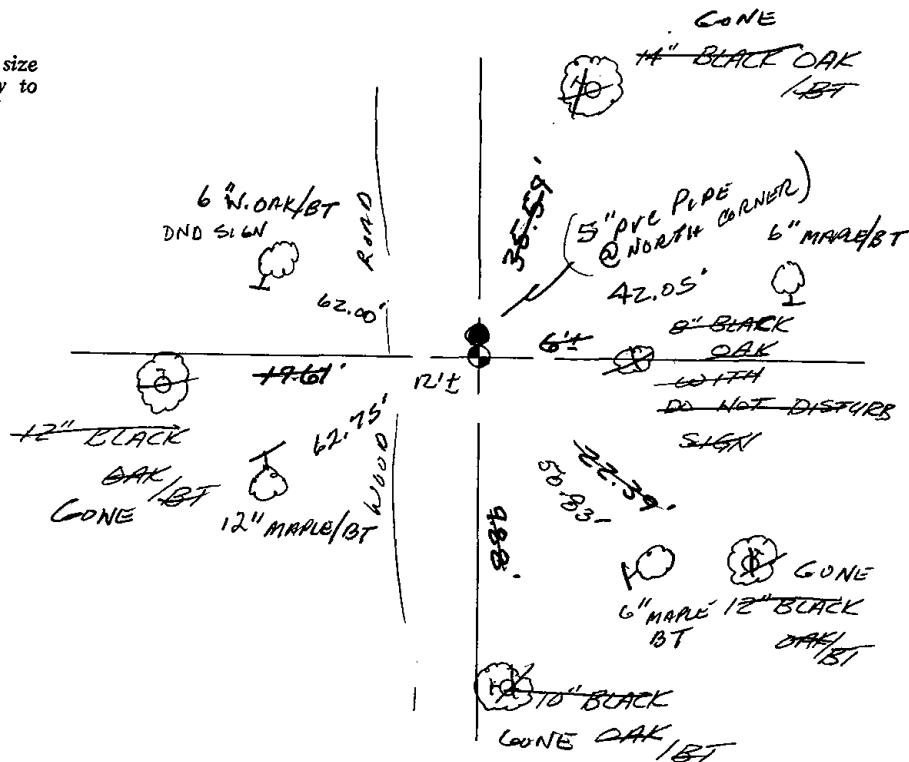
DATA SHOWN HERE ON CERTIFIED CORRECT:

Gregory P Rhinehart
Registered Land Surveyor

DATE: 12/31/79

TIE SKETCH

Show at least four ties, also fence lines, roads, topo, size and type of witness trees and if off road - best way to arrive at corner.





102

ADAMS COUNTY

Survey Monument Record

TYPE OF MONUMENT: 1" Iron Pipe

STATE PLANE COORDINATES: N _____

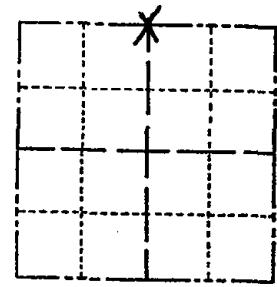
E _____

ELEVATION — M.S.L. DATUM: _____

THETA ANGLE: _____

FIELD BOOK: _____ PAGE _____

CORNER NO. N 1/4¹⁰²
 SECTION 31
 TOWN T19N
 RANGE R 6E



LOCATION
(Indicated by 'X')

SEAL:



BASIS FOR MONUMENT LOCATION

(Use reverse side if necessary)

Show info such as: History of corner, with reference to Vol. and pg. dates, surveyor; exact description of monument replaced; if location computed, by taped or EDM traverse; landowner remarks, etc.

Traversed Section 31 using EDM equipment. Found 1" iron pipe in place at the center-line of Buttercup Ave. An old fence line is running south from the pipe location. Pipe fits in with land having been divided in the SE 1/4 of Section 30. Distance from the NW corner to the N 1/4 corner is within 3.68 feet of the original Gov't survey distance. Accepted as the true location of said corner.

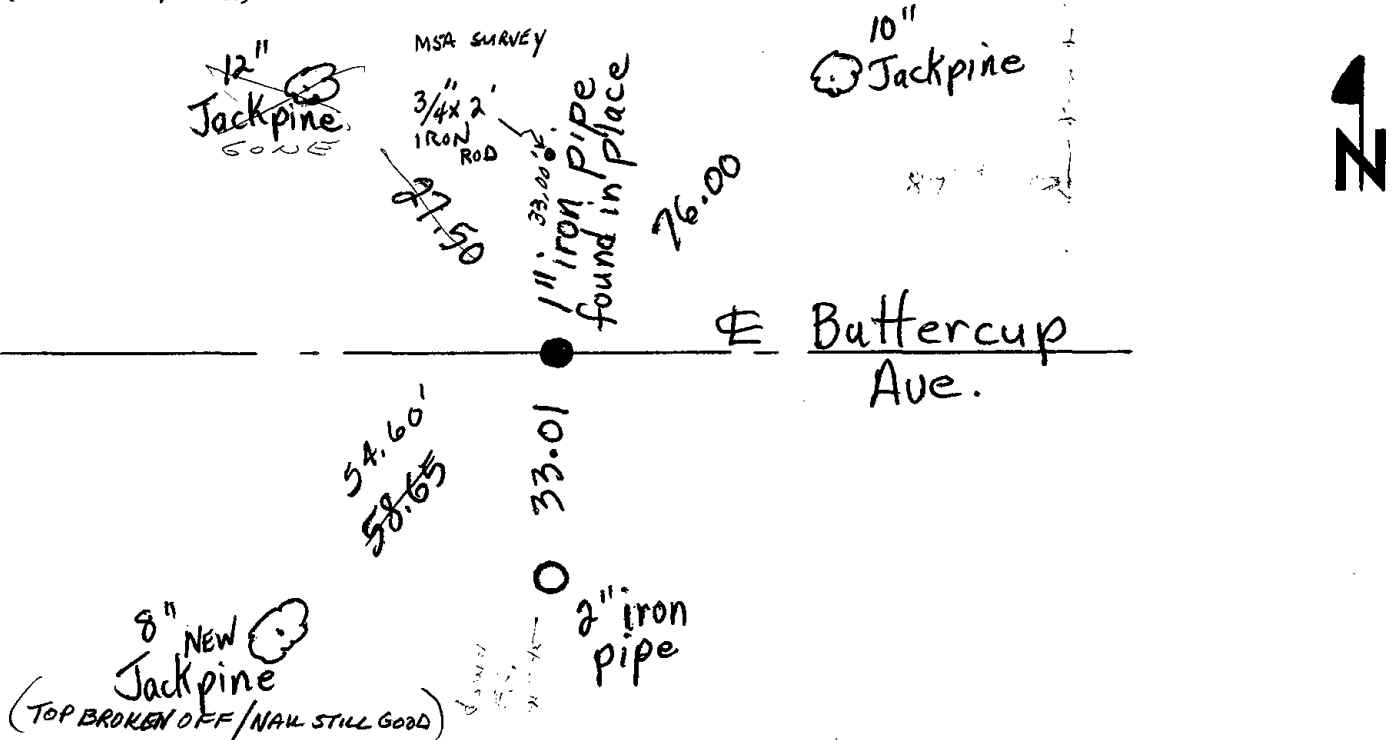
3-11-83 GR-SS OK
 1-GONE, 2-NEW TIE 1-4-93 JG-B5
 OK, 2-11-98-JG
 OK, 12-12-02-JG
 12-21-07 JG-SS 4 TIES RE-MADE

CERTIFIED CORRECT:

James J. Carroll
 Registered Land Surveyor
 DATE: May 30, 1979

TIE SKETCH

(Show at least four ties)





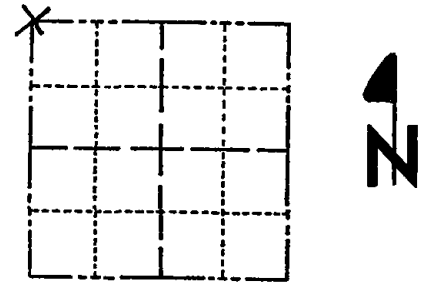
103

ADAMS COUNTY

Survey Monument Record

CORNER NO. 455
 SECTION 32
 TOWN 19
 RANGE 6

TYPE OF MONUMENT: Harrison Standard
 STATE PLANE COORDINATES: N _____
 E _____
 ELEVATION — M.S.L. DATUM: _____
 THETA ANGLE: _____
 FIELD BOOK: _____ PAGE _____



LOCATION
(Indicated by 'X')

SEAL:

BASIS FOR MONUMENT LOCATION

(Use reverse side if necessary)

Show info such as: History of corner, with reference to Vol. and pg, dates, surveyor; exact description of monument replaced; if location computed, by taped or EDM traverse; landowner remarks, etc.

Excavated with backhoe. Found $\frac{1}{2}$ " x 24" iron pipe. Monumented same with Harrison.



OK 11-29-78 RH-SS
 3-11-83 GR-SS OK
 1-GONE, 2-NEW TIES 1-A-93 JG-B5
 OK, 2-11-98 - JG
 OK, 12-12-02 - JG
 " 12-21-07 JG-SS

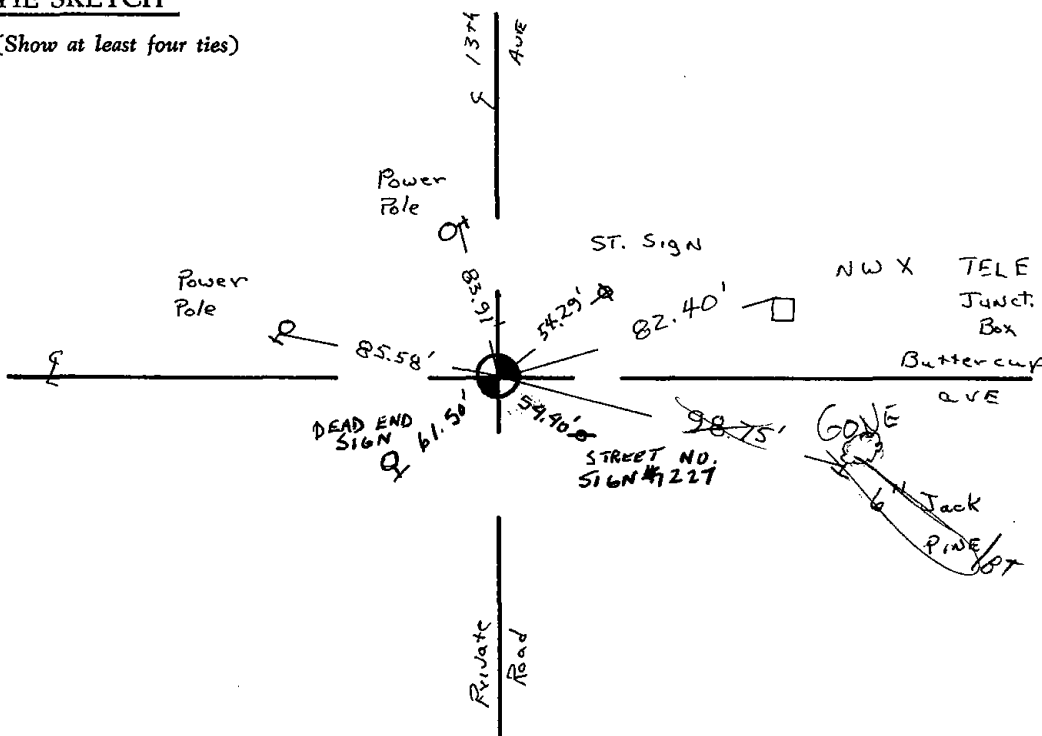
CERTIFIED CORRECT:

Anthony B. Kiedrowski
 Registered Land Surveyor
 DATE: July 31, 1974

TIE SKETCH

(Show at least four ties)

All ties to nail and disc.





104

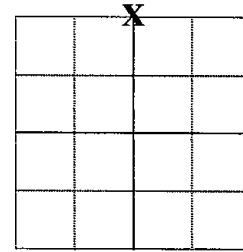
1-2-2008

ADAMS COUNTY

Survey Monument Record

TYPE OF MONUMENT: Berntsen Nail
 STATE PLANE COORDINATES: N _____
 E _____
 ELEVATION — M.S.L. DATUM: _____
 THETA ANGLE: _____
 FIELD BOOK: _____ PAGE _____
 DRAWN BY: D. Christie

CORNER NO. 104
 SECTION 32
 TOWN 19 N
 RANGE 6 E




LOCATION
(Indicated by 'X')

BASIS FOR MONUMENT LOCATION

(Use reverse side if necessary)

Show info such as: History of corner, with reference to Vol. and pg. dates, surveyor; exact description of monument replaced; if location computed, by taped or EDM traverse; landowner remarks, etc.

SEAL:



Found "Mag" nail on 9-8-2008, prior to 2008 Resurfacing Project. Set new reference monuments (4" Alum. Disks set in concrete) on 10-2-2008. Re-set section corner on 11-3-2008 and measured Ties.

SEE R.K. SAYER TIE SHEET 9-6-74

CERTIFIED CORRECT

Dennis J. Christie
 Registered Land Surveyor

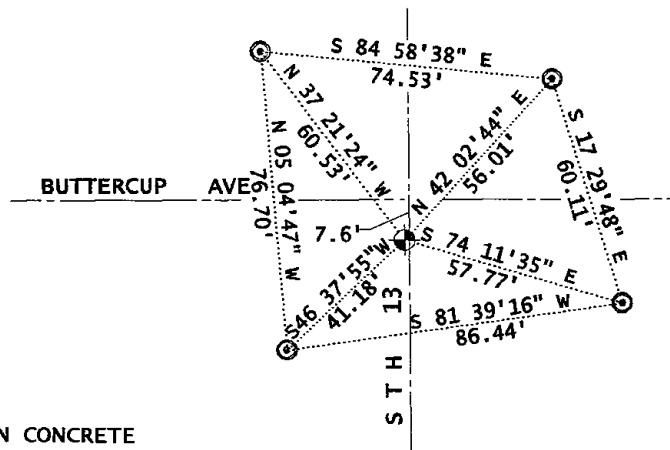
Date: 12-12-2008

TIE SKETCH

(Show at least four ties)



- BERNTSEN NAIL
- 4" ALUM DISK IN CONCRETE

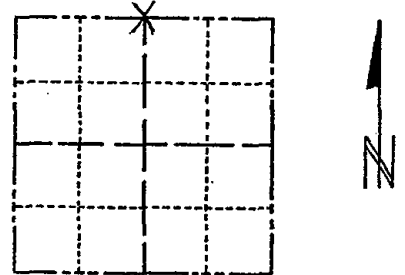


ADAMS COUNTY

CORNER NO. 499
SECTION 32
TOWN 19N
RANGE 6E

Survey Monument Record

TYPE OF MONUMENT: 1/2" BOLT ALUMINUM CAP
STATE PLANE COORDINATES: N _____
E _____
ELEVATION — M.S.L. DATUM: _____
THETA ANGLE: _____
FIELD BOOK: 28 PAGE 86



LOCATION
(Indicated by 'X')

SEAL:



SEE UPDATE
12-12-08 DENNIS CHRISTIE

BASIS FOR MONUMENT LOCATION

(Use reverse side if necessary)

Show info such as: History of corner, with reference to Vol. and pg, dates, surveyor; exact description of monument replaced; if location computed, by taped or EDM traverse; landowner remarks, etc.

Set on straight lines equidistant between Section corners on the basis of computed coordinates. Existing Section corners previously set.

Probed and dug in general area but could not find evidence of old corner.

CERTIFIED CORRECT:

R. K. Saylor
Registered Land Surveyor
DATE: September 6, 1974

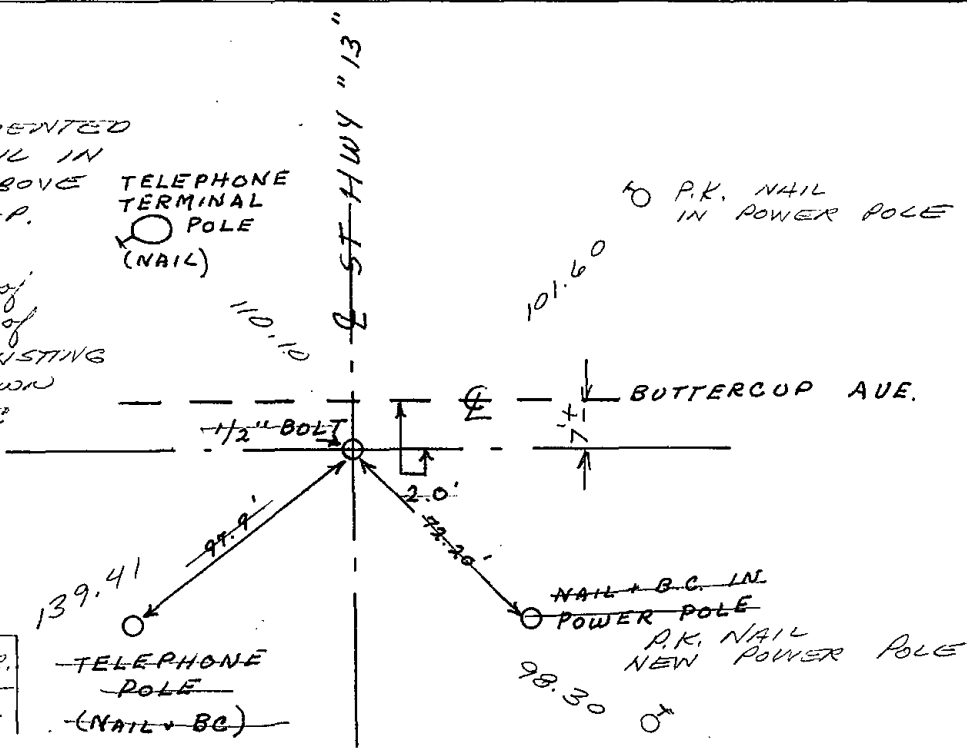
- OK 11-29-78 RN-DA
- 3-11-83 GR-SS OK
- NEW TIES 8-5-97 JB-SS
- OK 2-11-98-JG
- OK 5-19-03 JG-SS
- OK-11-14-07-JG-JS

TIE SKETCH

(Show at least four ties)

CORNER MONUMENTED WITH "MAG" NAIL IN BITUMINOUS ABOVE ALUMINUM CAP.

NAIL IS ±2' W. of E "13" & ±7' S. of E BUTTERCUP, EXISTING P.K. NAIL, UNKNOWN ORIGIN, AT E-E 6.63' FROM MAG NAIL SET



NORTH EAST COR. OF CONCRETE PATIO @ CABIN

TELEPHONE POLE (NAIL + B.C.)



105

ADAMS COUNTY

Survey Monument Record

TYPE OF MONUMENT: 30" HARRISON

STATE PLANE COORDINATES: N _____

E _____

ELEVATION — M.S.L. DATUM: _____

THETA ANGLE: _____

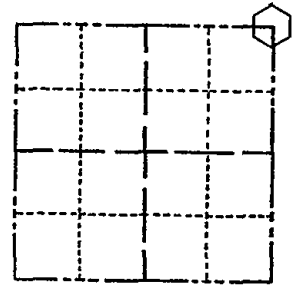
FIELD BOOK: 104 PAGE 37

CORNER NO. 5

SECTION 32

TOWN 19

RANGE 6



LOCATION
(Indicated by 'X')

SEAL:

BASIS FOR MONUMENT LOCATION

(Use reverse side if necessary)

Show info such as: History of corner, with reference to Vol. and pg, dates, surveyor; exact description of monument replaced; if location computed, by taped or EDM traverse; landowner remarks, etc.

Found stone July, 6 1971 set monument

Sam T. Muller R.L.S. S-981

OK 11-29-78 RN-DA
3-30-83 GR-55 2 NEW TIES

OK - 8-19-92 JG

OK 2-11-98 -JG

OK, 12-12-02-JG

OK, 12-17-07-JG-SS

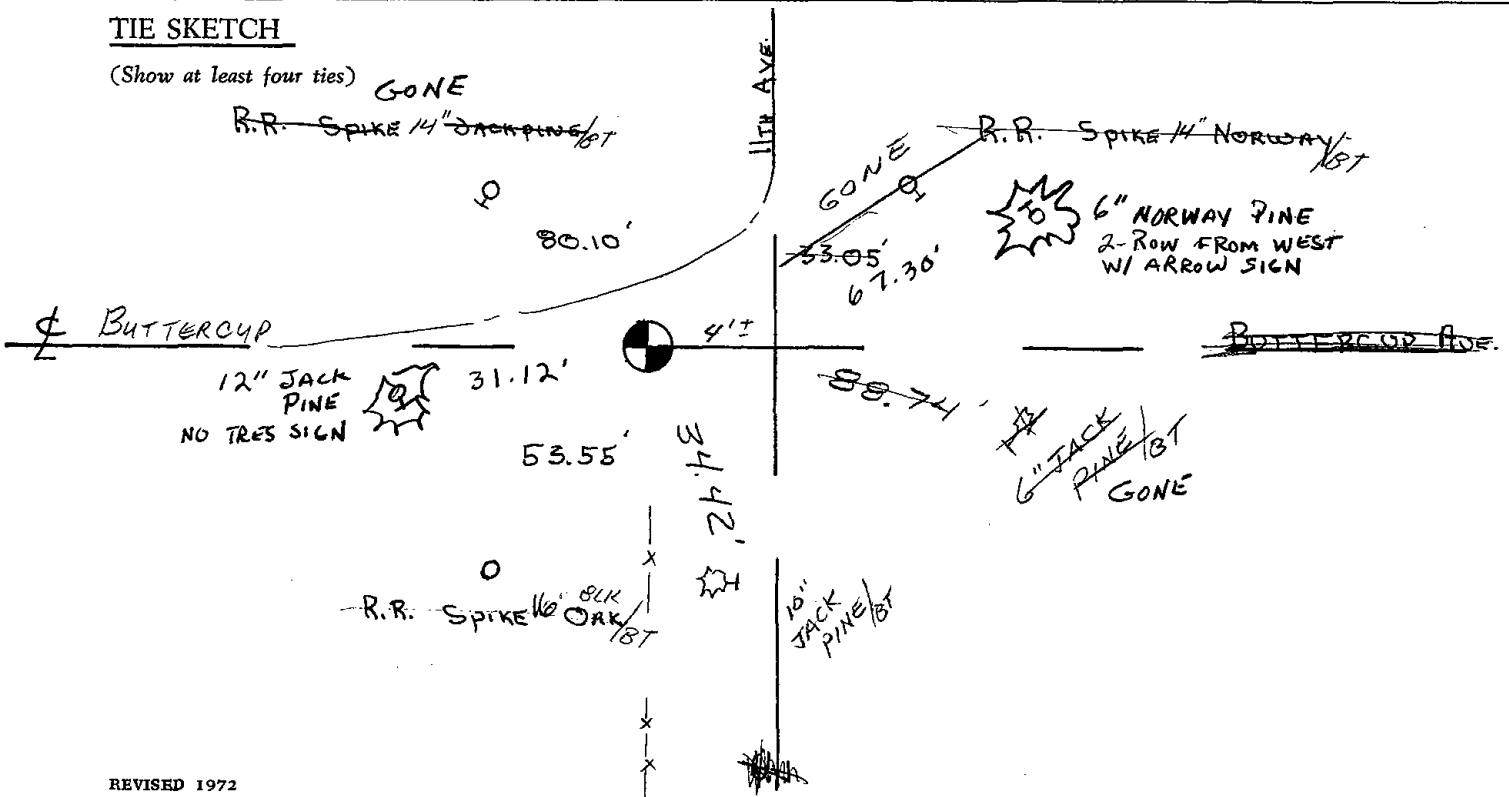
CERTIFIED CORRECT:

Registered Land Surveyor

DATE: _____

TIE SKETCH

(Show at least four ties)





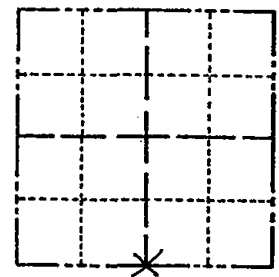
106

Government Land Corner Certificate

LEAVE 1" FALLS IN
ROOTS OF BUR OAK
MAR/80 RN-S

Adams County
 TYPE OF MONUMENT: HARRISON STANDARD
 STATE PLANE COORDINATES: N _____
 E _____
 ELEVATION — M.S.L. DATUM: _____
 THETA ANGLE: _____
 FIELD BOOK: 83 PAGE 64
 DRAWN BY: G RHINEHART

CORNER NO. 106
 SECTION 28
 TOWN 19
 RANGE 6



LOCATION
(Indicated by 'X')

BASIS FOR MONUMENT LOCATION

Show info such as: History of corner, with reference to Vol. and pg., dates, surveyor; exact description of monument replaced; if location computed, by taped or EDM traverse; landowner remarks, etc. (Use reverse side if necessary)

SEAL:

Set equidistant and on line between Adjacent section corners. No evidence of any previous monumentation was found. No record of any monumentation subsequent to the original was found.



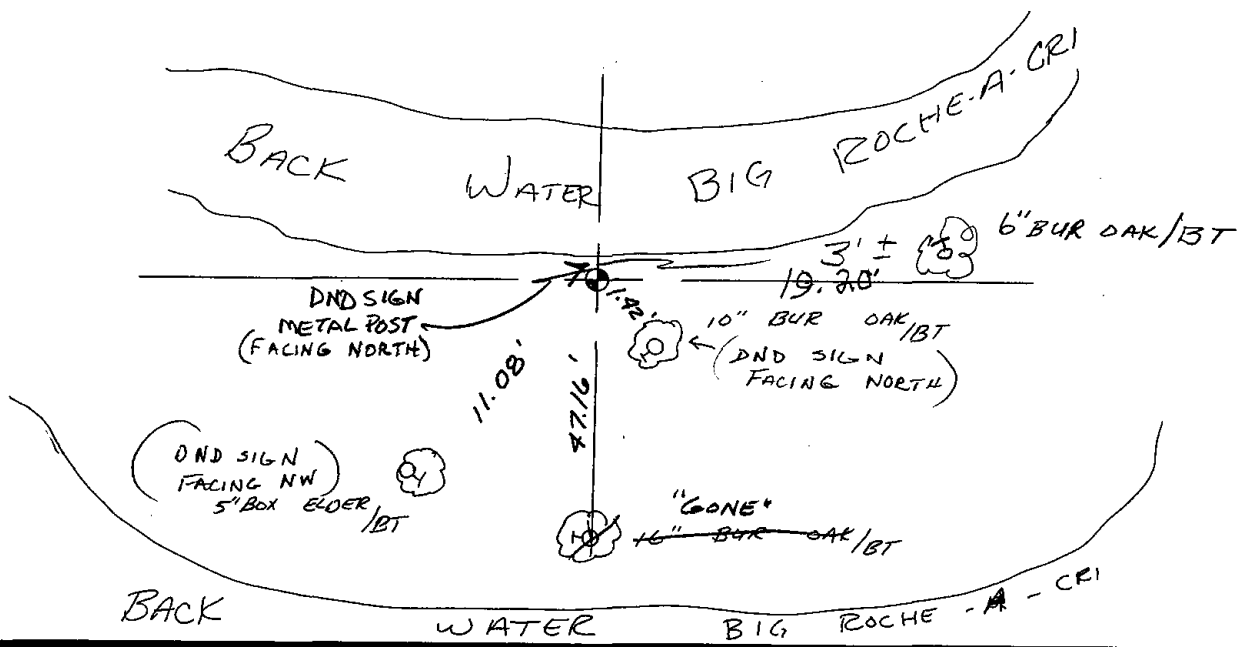
DATA SHOWN HEREIN IS CERTIFIED CORRECT:-

Gregory P. Rhinehart
 Registered Land Surveyor

DATE: 1/21/80

TIE SKETCH

Show at least four ties, also fence lines, roads, topo, size and type of witness trees and if off road - best way to arrive at corner.





107

ADAMS COUNTY

Survey Monument Record

TYPE OF MONUMENT: Harrison standard

STATE PLANE COORDINATES: N _____

E _____

ELEVATION — M.S.L. DATUM: _____

THETA ANGLE: _____

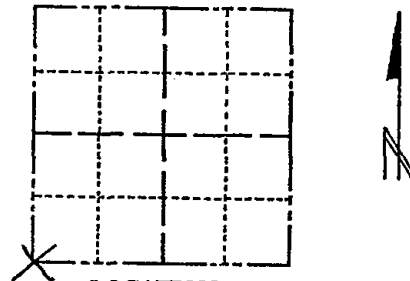
FIELD BOOK: 108 PAGE 42

CORNER NO. 283

SECTION 27

TOWN 19

RANGE 6



LOCATION
(Indicated by 'X')

SEAL:

BASIS FOR MONUMENT LOCATION

(Use reverse side if necessary)

Show info such as: History of corner, with reference to Vol. and pg, dates, surveyor; exact description of monument replaced; if location computed, by taped or EDM traverse; landowner remarks, etc.

Excavated area with backhoe, found nothing. Point determined by traverse of all of section and a mile to the south, comparing with original notes and possession lines.



OK 11-21-78 RA-SS
 3-10-83 GR-SS 1 NEW TIE
 8-19-92 JG-BS - OK
 2-13-98 - JG - OK
 2-GONE, 3-NEW, 1-6-03 - JG
 OK, 12-17-07 - JG-SS

CERTIFIED CORRECT:

Anthony B. Kiedrowski
 Registered Land Surveyor

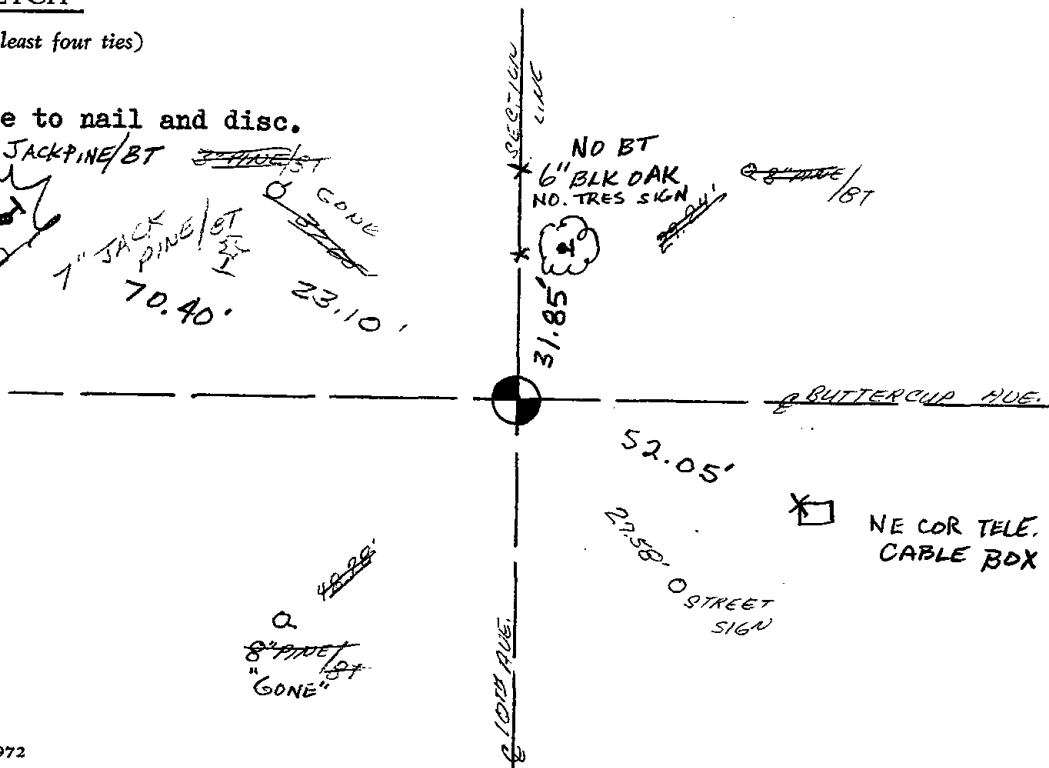
DATE: 9/18/73

TIE SKETCH

(Show at least four ties)

Ties are to nail and disc.

6" JACKPINE/BT ~~3-11-03 ST~~
 1" JACK PINE/BT
 70.40'
 23.10'





108

ADAMS COUNTY

CORNER NO. 285

Survey Monument Record

SECTION 27

TYPE OF MONUMENT: Harrison standard

TOWN 19

STATE PLANE COORDINATES: N _____


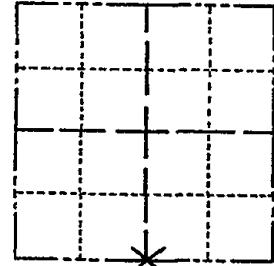
RANGE 6

E _____

ELEVATION — M.S.L. DATUM: _____

THETA ANGLE: _____

FIELD BOOK: 108 PAGE 43



LOCATION (Indicated by 'X')

SEAL:

BASIS FOR MONUMENT LOCATION

(Use reverse side if necessary)

Show info such as: History of corner, with reference to Vol. and pg, dates, surveyor; exact description of monument replaced; if location computed, by taped or EDM traverse; landowner remarks, etc.

Excavated area with backhoe, found nothing. Point set on a straight line equidistant between section corners.



OK 11-22-78 RN-S
4-21-83 GR-SS OK
8-19-92 JG-BS OK
ALL OK, 2-23-98 - JG
1-GONE 4-LEFT, 1-6-03-JG
2-GONE 2-LEFT, 12-17-07 - JG-SS

CERTIFIED CORRECT:

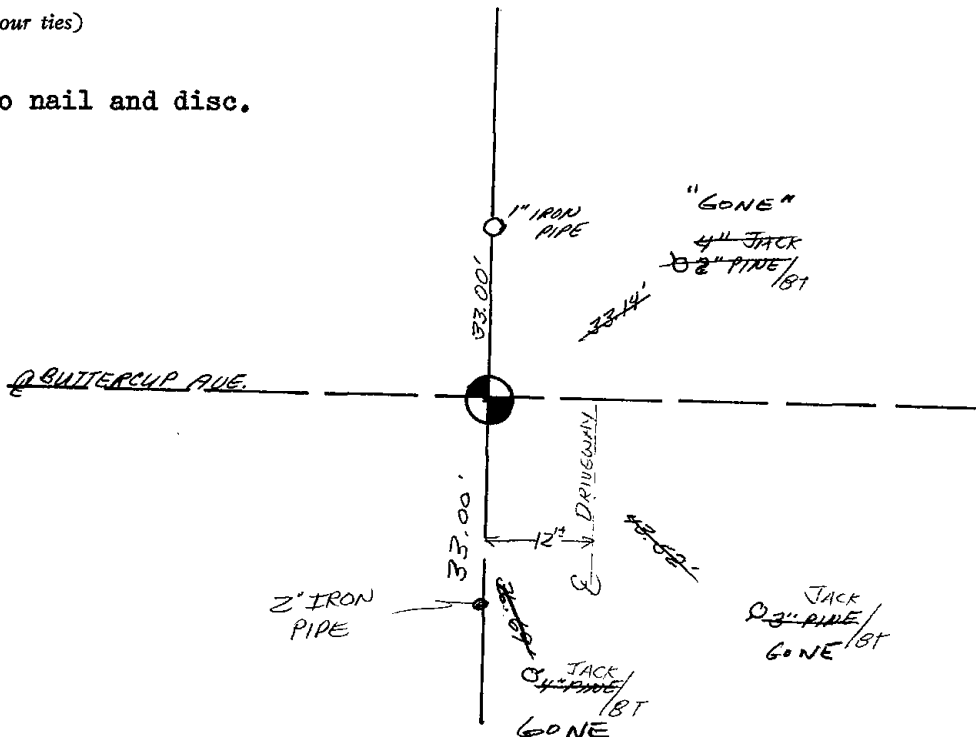
Signature of Anthony B. Kiedrowski, Registered Land Surveyor


DATE: 9/18/73

TIE SKETCH

(Show at least four ties)

Ties are to nail and disc.





109

ADAMS COUNTY

CORNER NO. 284

Survey Monument Record

SECTION 27

TYPE OF MONUMENT: Harrison standard

TOWN 19

STATE PLANE COORDINATES: N _____

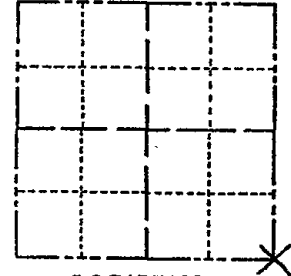
RANGE 6

E _____

ELEVATION — M.S.L. DATUM: _____

THETA ANGLE: _____

FIELD BOOK: 108 PAGE 43



LOCATION
(Indicated by 'X')

SEAL:



BASIS FOR MONUMENT LOCATION

(Use reverse side if necessary)

Show info such as: History of corner, with reference to Vol. and pg, dates, surveyor; exact description of monument replaced; if location computed, by taped or EDM traverse; landowner remarks, etc.

Excavated with backhoe here and in area of road intersention, found nothing. Point determined by traverse of entire section, also a mile to the east. Although the point monumented falls 41 feet east of intersection and conflicts with an old unrecrded survey in the southeast corner, other evidence indicates that survey to be incorrect.

CERTIFIED CORRECT:

Anthony B. Kiedrowski
Registered Land Surveyor

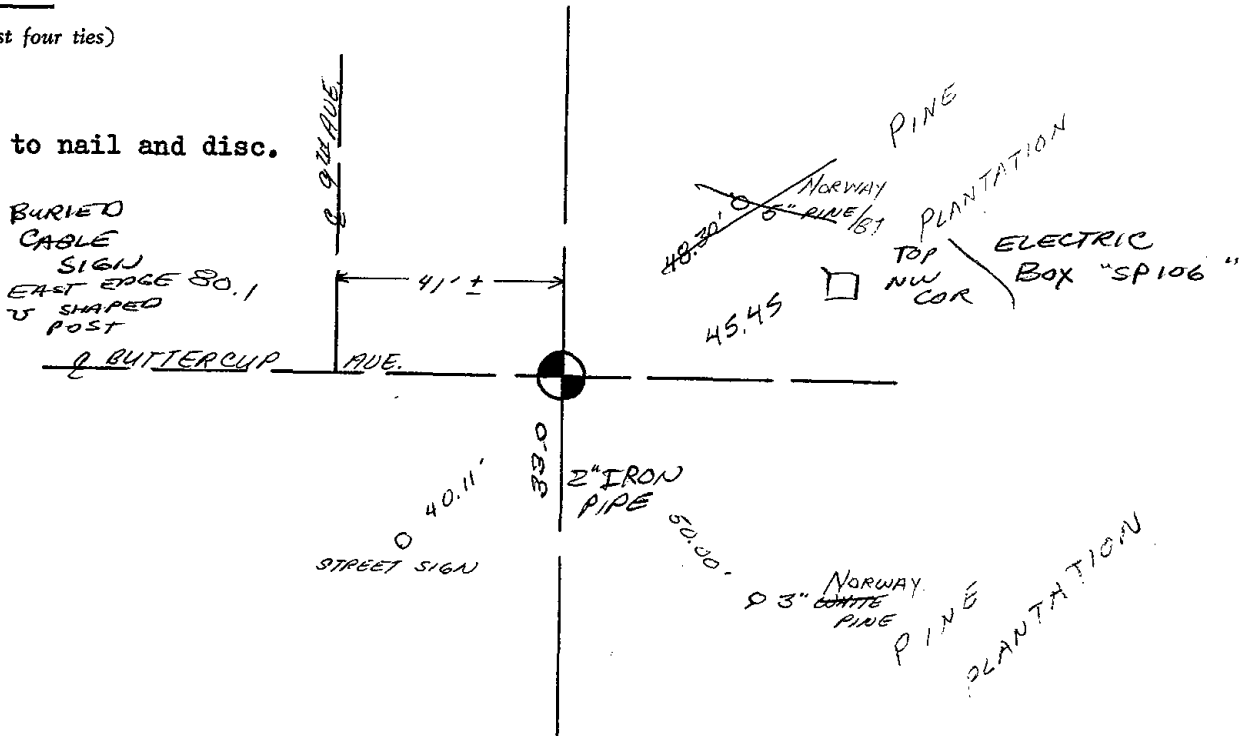
DATE: 9/18/73

OK - 11-22-78 RN-SS
3-10-83 GR-SS OK
8-19-92 JG-BS - OK
ALL OK, 2-23-98, - JG
OK, 1-24-03 - JG
3-NEW 2-GONE, 12-17-07 - JG-SS

TIE SKETCH

(Show at least four ties)

Ties are to nail and disc.





* 1 1 0 *

110

ADAMS COUNTY

Survey Monument Record

TYPE OF MONUMENT: HARRISON

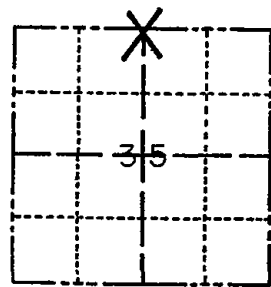
STATE PLANE COORDINATES: N _____
E _____

ELEVATION — M.S.L. DATUM: _____

THETA ANGLE: _____


FIELD BOOK: _____ PAGE _____

CORNER NO. 110
SECTION 35
TOWN 19N
RANGE 6E



LOCATION
(Indicated by 'X')

SEAL:



BASIS FOR MONUMENT LOCATION

(Use reverse side if necessary)

Show info such as: History of corner, with reference to Vol. and pg, dates, surveyor; exact description of monument replaced; if location computed, by taped or EDM traverse; landowner remarks, etc.

Set the corner on a straight line equidistant between the section corners East and West.
Kiedrowski Engineering excavated at this point in August of this year, but no evidence of the original corner or any remonumentation of the corner was found.
Set a Harrison monument in the gravel road, down 9".

- OK 11-22-78 RN-SS
- 3-10-83 GR-SS OK
- 8-19-92 JG-BS - OK
- 3-11-98 JG-SS - UNCOVERED MON. & RETIED
- 1-25-03 OK-JG
- OK, 1-17-07 - JG-SS

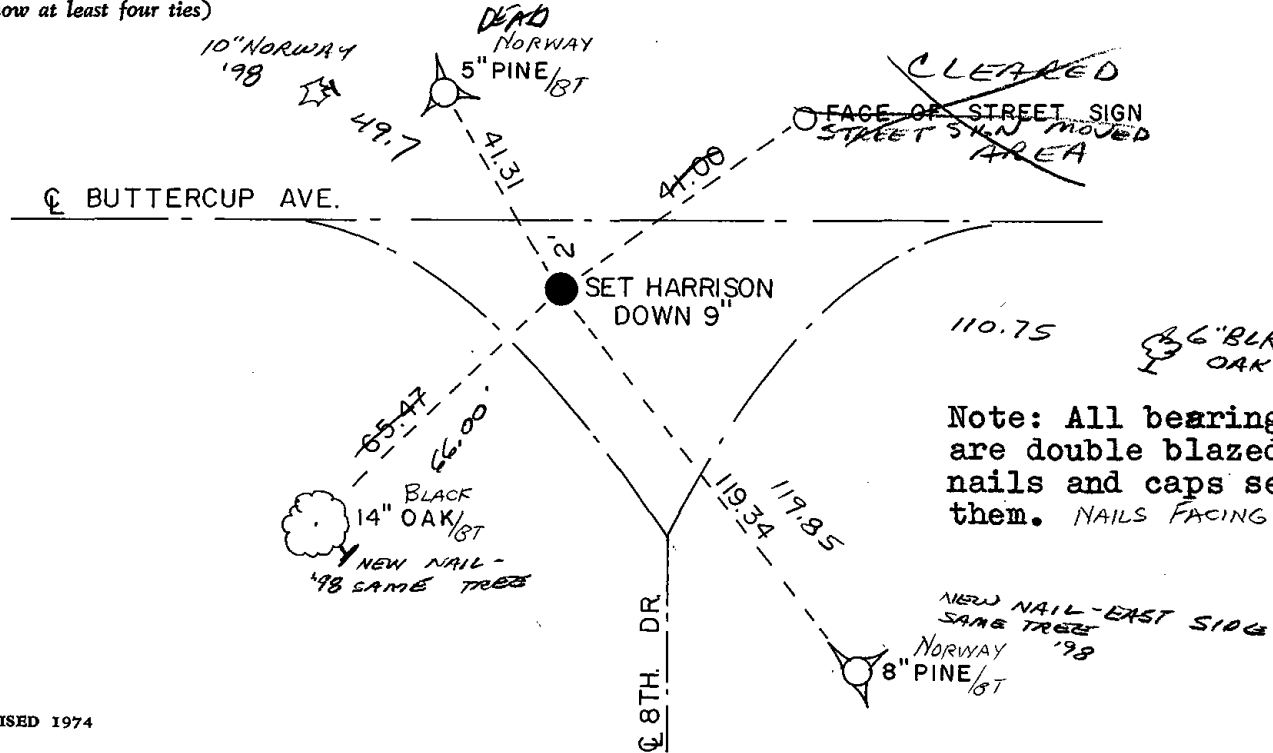
CERTIFIED CORRECT:

William C. Jung
Registered Land Surveyor

DATE: September 29, 1977

TIE SKETCH

(Show at least four ties)



Note: All bearing trees are double blazed with nails and caps set in them. NAILS FACING COR.

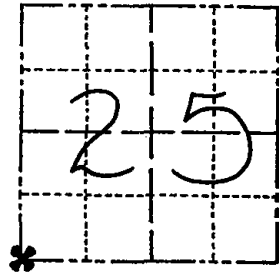


111

Government Land Corner Certificate

ADAMS County
 TYPE OF MONUMENT: Harrison Monument
 STATE PLANE COORDINATES: N _____
 E _____
 ELEVATION — M.S.L. DATUM: _____
 THETA ANGLE: _____
 FIELD BOOK: 54 (101) PAGE 22 (96)
 DRAWN BY: SCOTT SORENSEN

CORNER NO. 111
 SECTION 25
 TOWN 19
 RANGE 6



LOCATION
 (Indicated by 'X')

BASIS FOR MONUMENT LOCATION

Show info such as: History of corner, with reference to Vol. and pg., dates, surveyor; exact description of monument replaced; if location computed, by taped or EDM traverse; landowner remarks, etc. (Use reverse side if necessary)

Excavated with backhoe. Found 4 x 6 x 9" sandstone right at surface of ground. It appeared to be the bottom of what once was a longer stone. Carefull excavation proved that stone was dug in and that it had not been disturbed otherwise. Lowered stone and set Harrison monument on top. EDM traverse verified location. This matched bricks found at W 1/4 corner as set by County Surveyor Hurly in 1939.

Previous Adams County Highway Commissioner Clarence Holmes recalled seeing a stone here years ago. I had dug here several years ago but was unable to find the stone because of digging too far to the west. An extensive traverse of section 25 and other sections north and south of here indicated the stone to be further east, which it was.

SEAL:



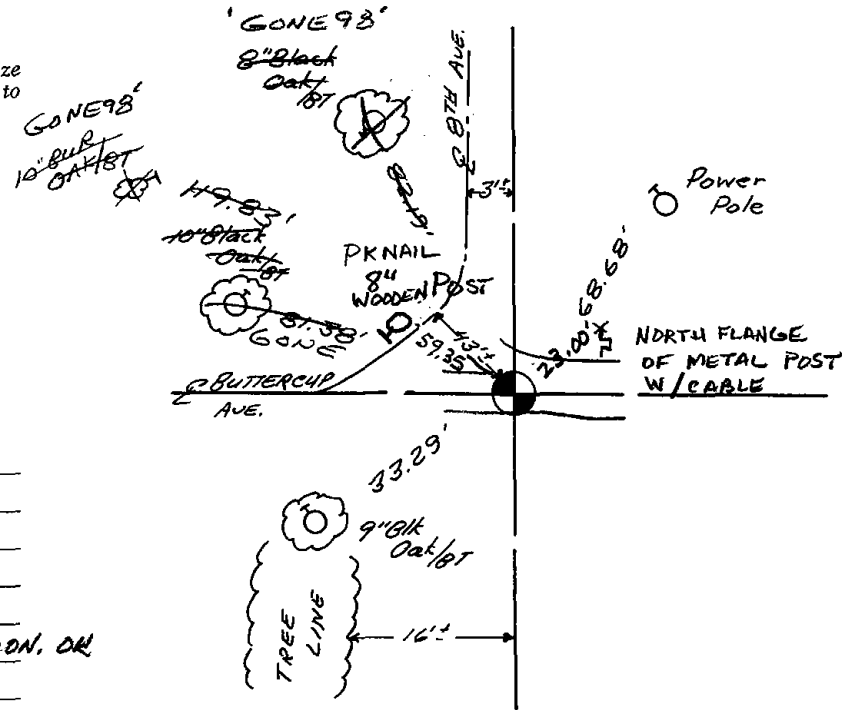
DATA SHOWN HERE ON
 CERTIFIED CORRECT:

Anthony B. Kiedrowski
 Registered Land Surveyor

DATE 1/13/78

TIE SKETCH

Show at least four ties, also fence lines, roads, topo, size and type of witness trees' and if off road - best way to arrive at corner.



MAINTENANCE RECORD

Date	Init.	Remarks
11-29-78	RN-DA	OK
3-10-83	GR-SS	1 NEW TIE
1-8-93	JG-BS	OK
2-23-98	JG	2-GONE, 2-NEW, MON. OK
12-17-07	JG	OK




* 1 1 2 *

112

Government Land Corner Certificate

ADAMS County
 TYPE OF MONUMENT: HARRISON STD.
 STATE PLANE COORDINATES: N _____
 E _____
 ELEVATION — M.S.L. DATUM: _____
 THETA ANGLE: _____
 FIELD BOOK: 54 PAGE 36
 DRAWN BY: SCOTT SORENSEN

CORNER NO. 112
 SECTION 25
 TOWN 19
 RANGE 6



LOCATION
(Indicated by 'X')

BASIS FOR MONUMENT LOCATION

Show info such as: History of corner, with reference to Vol. and pg., dates, surveyor; exact description of monument replaced; if location computed, by taped or EDM traverse; landowner remarks, etc. (Use reverse side if necessary)

Ran EDM/T2 traverse around Section 25 and many adjacent section corners to determine search area for investigation.

Investigation yielded no evidence of the original corner or any remonumentation. Could find no evidence of any bearing trees. Fence appears to have been build without benefit of survey.

Relocated corner by single proportionate measure on line between adjacent corners.

Set monument on 9-12-1977.

SEAL:



DATA SHOWN HERE ON
CERTIFIED CORRECT:

Dale C. Hagen
Registered Land Surveyor

DATE: December 27, 1977

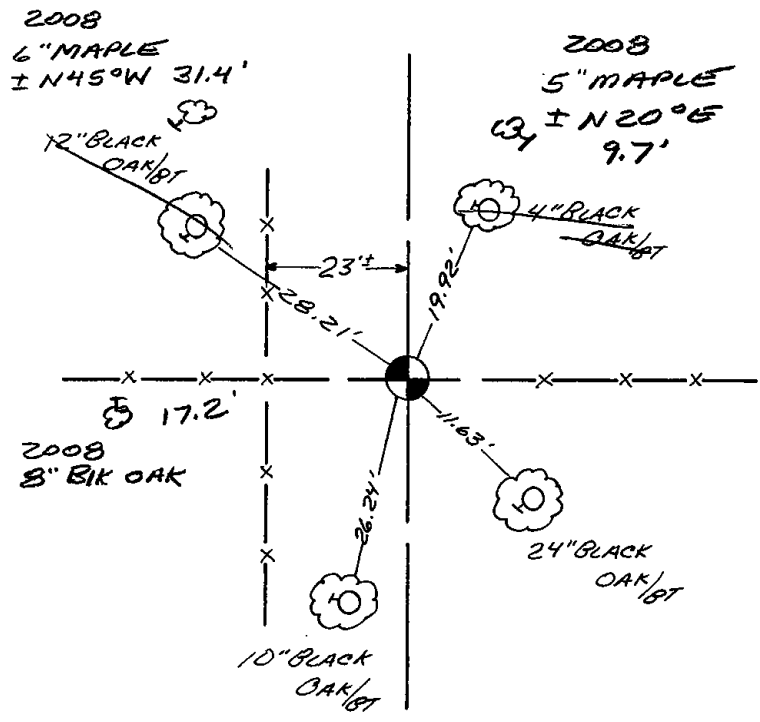
TIE SKETCH

Show at least four ties, also fence lines, roads, topo, size and type of witness trees' and if off road - best way to arrive at corner.

NOTE

Ties in trees to nail in disc.

FENCES NOT VISIBLE



MAINTENANCE RECORD

Date	Init.	Remarks
11-29-78	RN-DA	OK
4-21-83	GR-SS	OK
1-8-93	AG-BS	DK
2-24-98	JB-SS	OK
Nov '08	SS	3 NEW TIES



114

ADAMS COUNTY

Survey Monument Record

TYPE OF MONUMENT: 8" Spike HARRISON STD.

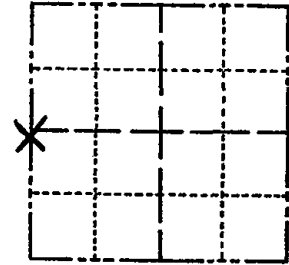
STATE PLANE COORDINATES: N _____ E _____

ELEVATION - M.S.L. DATUM: _____

THETA ANGLE: _____

FIELD BOOK: _____ PAGE _____

CORNER NO. W 1/4
SECTION 31
TOWN T19N
RANGE R6E



LOCATION (Indicated by 'X')


SEAL:

BASIS FOR MONUMENT LOCATION

(Use reverse side if necessary)

Show info such as: History of corner, with reference to Vol. and pg, dates, surveyor; exact description of monument replaced; if location computed, by taped or EDM traverse; landowner remarks, etc.

Traversed Section 31 using EDM equipment. West side of Section 31 is longer than original gov't records. Searched for evidence. No stone, old stake or bearing tree's were found. Land owner Jerry Repta stated his father before him and he had used this same fence corner location and has been used as the W 1/2 corner for more than 70 years. Accepted as the true corner location.



- 3-30-83 GR-SS OK
- 1-GONE, 1-NEW TIE, 1-4-93-JG, BS
- 1-NEW, MON. OK, 2-24-98-JG
- ALL OK, 12-12-02-JG
- 1 NEW TIE Nov '08 SS

CERTIFIED CORRECT:

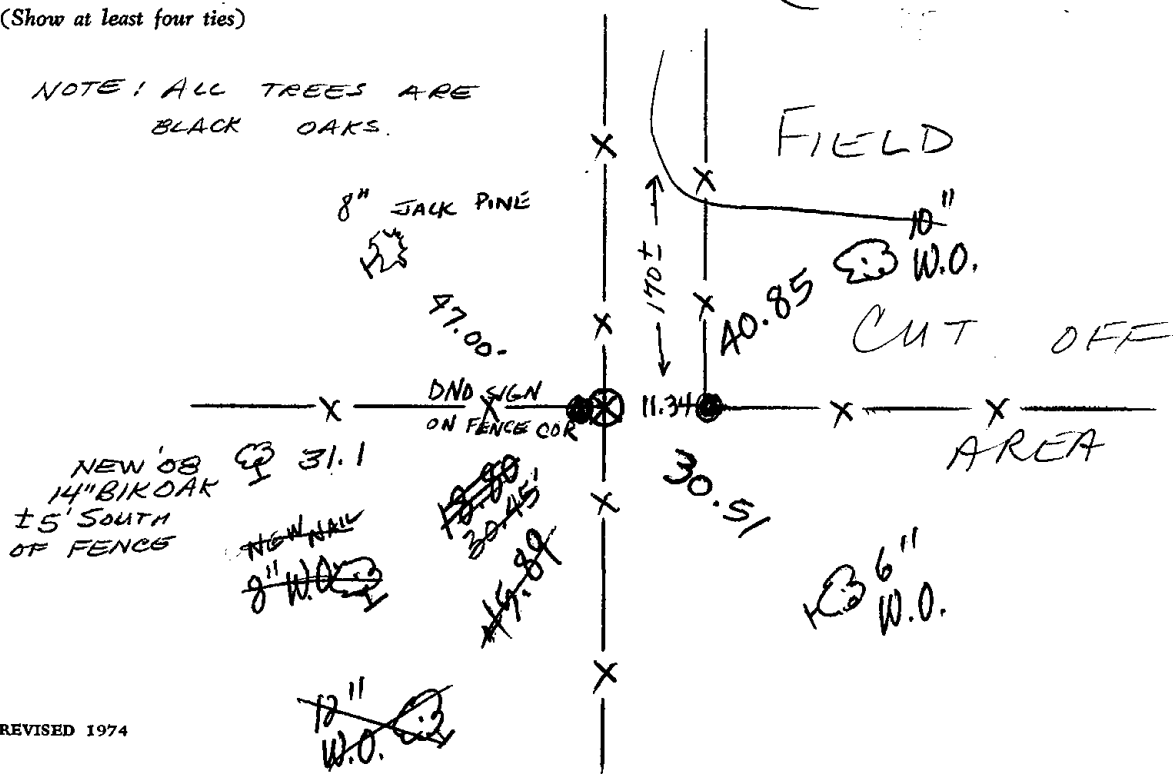
James J. Carroll
Registered Land Surveyor
DATE: May 30, 1979

TIE SKETCH

(Show at least four ties)

(MONUMENT IS 1' EAST OF FENCE COR)

NOTE: ALL TREES ARE BLACK OAKS.





* 1 1 5 *

115

ADAMS COUNTY

Survey Monument Record

TYPE OF MONUMENT: HARRISON

STATE PLANE COORDINATES: N _____

E _____

ELEVATION — M.S.L. DATUM: _____

THETA ANGLE: _____

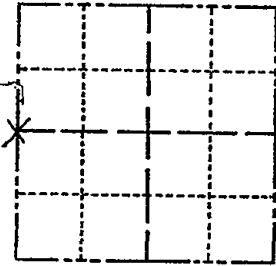
FIELD BOOK: 28 PAGE 86

CORNER NO. 500

SECTION 32

TOWN 19 N

RANGE 6 E



LOCATION
(Indicated by 'X')

SEAL:

BASIS FOR MONUMENT LOCATION

(Use reverse side if necessary)

Show info such as: History of corner, with reference to Vol. and pg, dates, surveyor; exact description of monument replaced; if location computed, by taped or EDM traverse; landowner remarks, etc.

Set on straight lines
equidistant between
previously set section corners.
Probed and dug in general area,
could not find evidence of old corner.



OK 11-29-78 RU-DA
3-29-83 GR-SS 1 NEW TIE
ALL OK, 2-23-98-JG
1-NEW, MON. OK 12-12-02-JG
OK, 12-21-07-JG

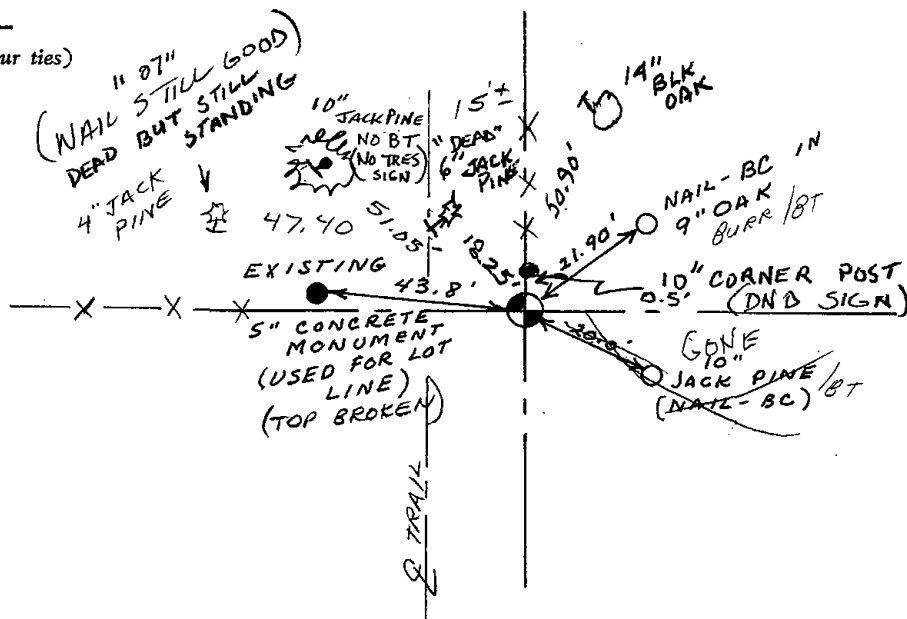
CERTIFIED CORRECT:

R. K. Saylor
Registered Land Surveyor

DATE: September 6, 1994

TIE SKETCH

(Show at least four ties)



11

100



116

ADAMS COUNTY

Survey Monument Record

CORNER NO. 6
 SECTION 32
 TOWN 19
 RANGE 6

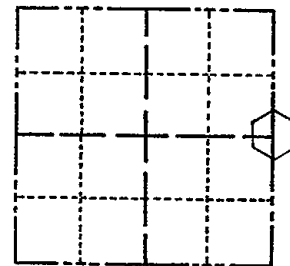
TYPE OF MONUMENT: 30" HARRISON

STATE PLANE COORDINATES: N
E

ELEVATION — M.S.L. DATUM:

THETA ANGLE:

FIELD BOOK: 104 PAGE 38



LOCATION
(Indicated by 'X')

SEAL:

BASIS FOR MONUMENT LOCATION

(Use reverse side if necessary)

Show info such as: History of corner, with reference to Vol. and pg, dates, surveyor; exact description of monument replaced; if location computed, by taped or EDM traverse; landowner remarks, etc.

Found stone and 1 1/4" x 30" iron pipe set monument July 6, 1972

Sam T. Millem R.L.S. S-981

OK 12-1-78 RN-DA

3-30-83 GR-SS 2 NEW TIES

TIES OK, TOP BROKEN OFF MON, BOTTOM OK 8-19-92 CERTIFIED CORRECT: JG

OK, 2-11-98-JG

1-GONE, 4-LEFT, 12-12-02-JG

2-21-08 OK GPR

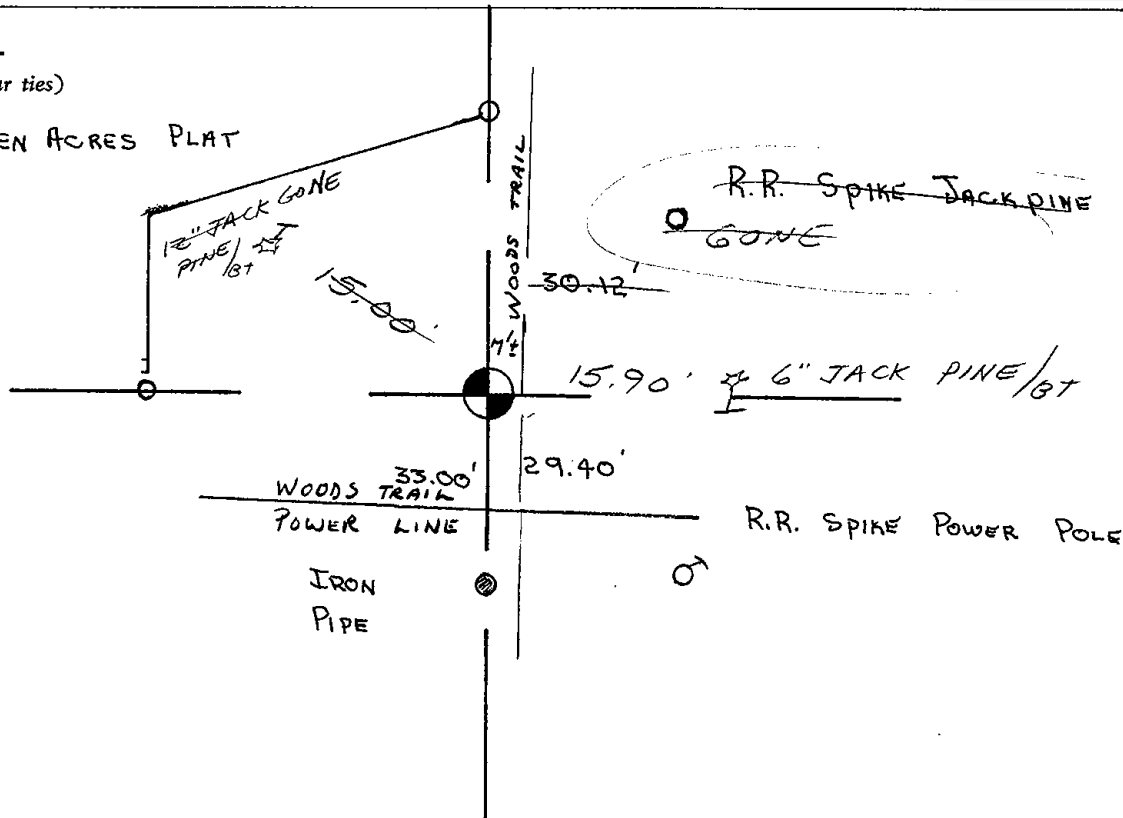
Registered Land Surveyor

DATE: _____

TIE SKETCH

(Show at least four ties)

THE GREEN ACRES PLAT





117

ADAMS COUNTY

Survey Monument Record

TYPE OF MONUMENT: 30" HARRISON

STATE PLANE COORDINATES: N _____

E _____

ELEVATION — M.S.L. DATUM: _____

THETA ANGLE: _____

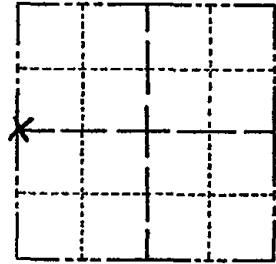
FIELD BOOK: 108 PAGE 77

CORNER NO. 300

SECTION 34

TOWN 19

RANGE 6



LOCATION
(Indicated by 'X')

SEAL:



BASIS FOR MONUMENT LOCATION

(Use reverse side if necessary)

Show info such as: History of corner, with reference to Vol. and pg, dates, surveyor; exact description of monument replaced; if location computed, by taped or EDM traverse; landowner remarks, etc.

Set on a straight line equidistant between section corners.

OK 11-22-78 RN-55
1-TIE GONE, MON OK 8-19-92 JG-BS
1-GONE, 1-NEW 2-13-98
2-GONE, 2-NEW 1-6-03 - JG
OK, 12-17-07 - JG-55

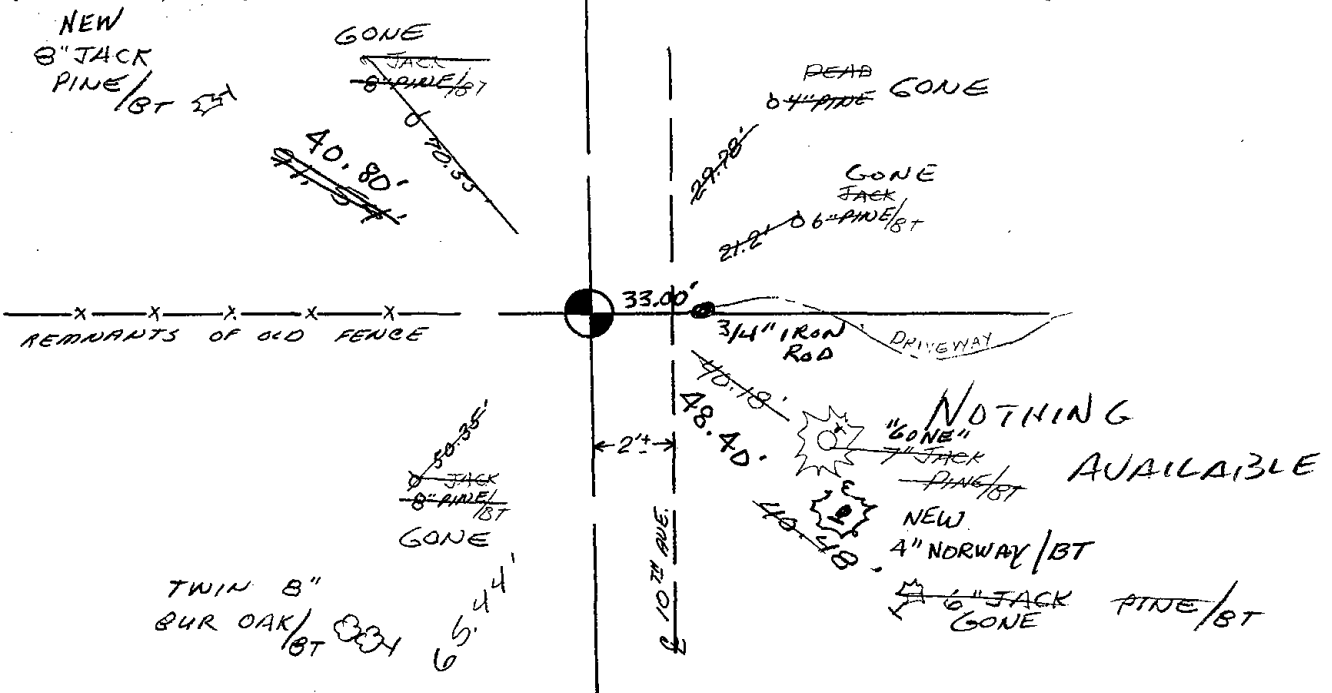
CERTIFIED CORRECT:

Anthony B. Kiedrowski
Registered Land Surveyor

DATE: 9/18/73

TIE SKETCH

(Show at least four ties)





118

ADAMS COUNTY

Survey Monument Record

TYPE OF MONUMENT: 30" HARRISON

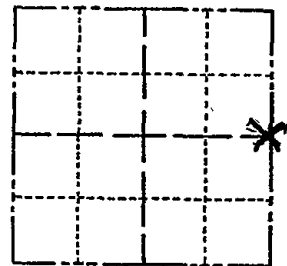
STATE PLANE COORDINATES: N _____
E _____

ELEVATION — M.S.L. DATUM: _____

THETA ANGLE: _____

FIELD BOOK: 108 PAGE 77

CORNER NO. 301
SECTION 34
TOWN 19
RANGE 6



LOCATION
(Indicated by 'X')


SEAL:

BASIS FOR MONUMENT LOCATION

(Use reverse side if necessary)

Show info such as: History of corner, with reference to Vol. and pg. dates, surveyor; exact description of monument replaced; if location computed, by taped or EDM traverse; landowner remarks, etc.

Set on a straight line equidistant between section corners.



OK 4-18-83 GR-55

OK 1-8-93 JG-BS

ALL OK, 2-23-78-JG
TOP BROKEN & NEW TIES 12-17-07 SS

CERTIFIED CORRECT:

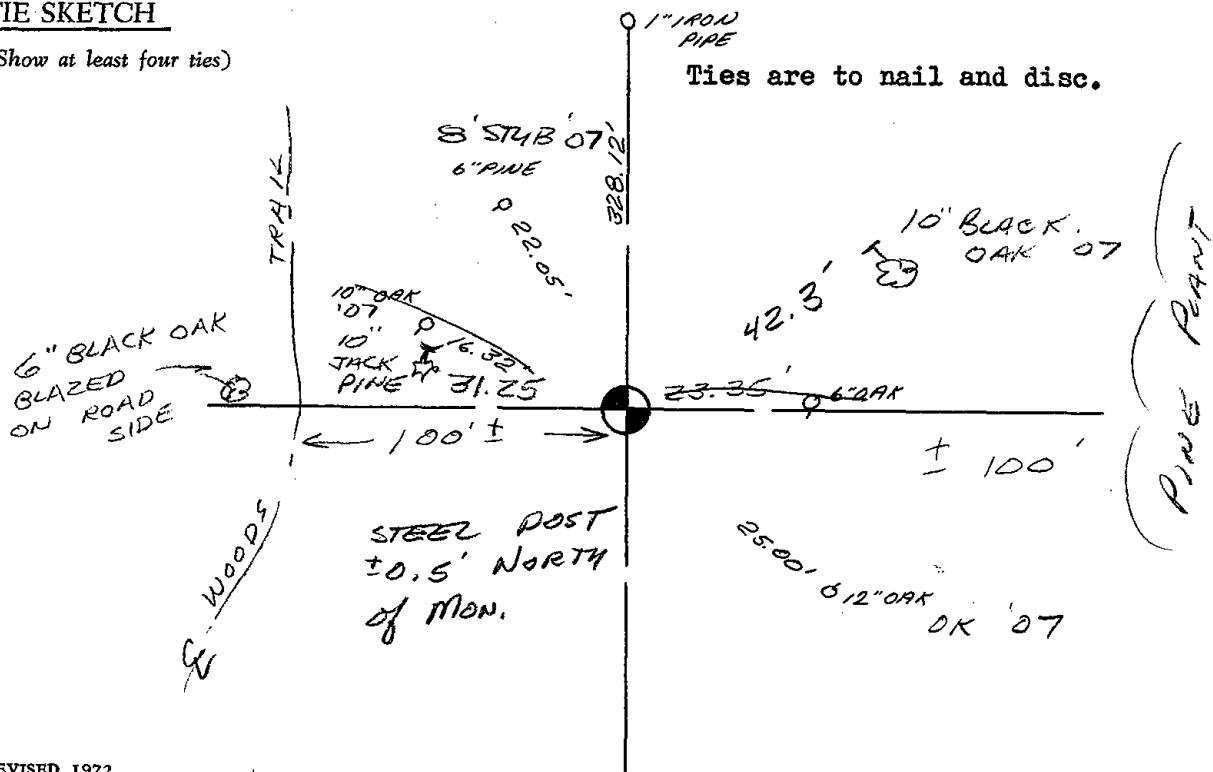
Anthony B. Kiedrowski

Registered Land Surveyor

DATE: 9/18/73

TIE SKETCH

(Show at least four ties)





119

ADAMS COUNTY

Survey Monument Record

TYPE OF MONUMENT: 2 1/2" x 7' Pipe

STATE PLANE COORDINATES: N _____

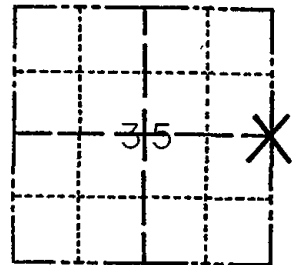
E _____

ELEVATION — M.S.L. DATUM: _____

THETA ANGLE: _____


FIELD BOOK: _____ PAGE _____

CORNER NO. 119
SECTION 35
TOWN 19N
RANGE 6E



LOCATION (Indicated by 'X')

SEAL:



BASIS FOR MONUMENT LOCATION

(Use reverse side if necessary)

Show info such as: History of corner, with reference to Vol. and pg, dates, surveyor; exact description of monument replaced; if location computed, by taped or EDM traverse; landowner remarks, etc.

Set the corner on a straight line equidistant between the section corners North and South.

Set a 2 1/2" x 7' pipe out in the marsh. I felt this would be a better monument than a Harrison in this type of terrain.

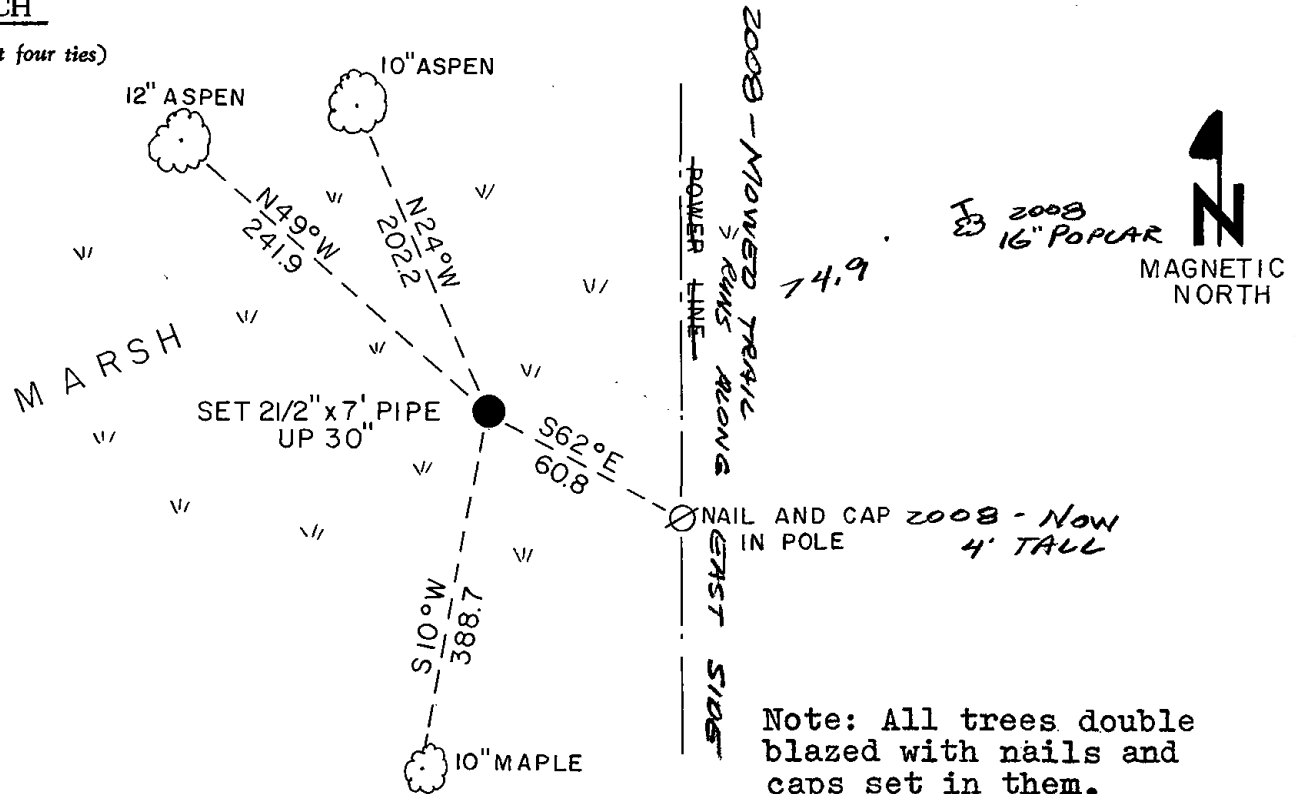
Found no evidence of the original government corner or any subsequent monumentation.

- ASSUMED OK - MARSH FULL OF WATER 11-29-78 RN-DA
- OK 4-21-83 GR-SS
- OK 1-8-93 JG-B5
- OK 4-24-98 JC-SS
- NOV '08 1 NEW TIE SJS

CERTIFIED CORRECT:
William C. Jung
Registered Land Surveyor
DATE: September 29, 1977

TIE SKETCH

(Show at least four ties)



Note: All trees double blazed with nails and caps set in them.



125

ADAMS COUNTY

Survey Monument Record

TYPE OF MONUMENT: 30" HARRISON CONC. MON.

STATE PLANE COORDINATES: N _____
E _____

ELEVATION — M.S.L. DATUM: _____

THETA ANGLE: _____

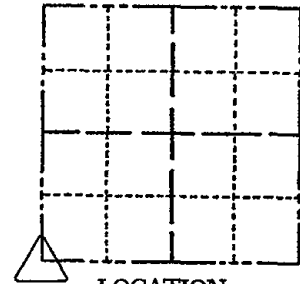
FIELD BOOK: 103 PAGE 59

CORNER NO. 102

SECTION 33

TOWN 19

RANGE 6



LOCATION
(Indicated by 'X')

SEAL:

BASIS FOR MONUMENT LOCATION

(Use reverse side if necessary)

Show info such as: History of corner, with reference to Vol. and pg, dates, surveyor; exact description of monument replaced; if location computed, by taped or EDM traverse; landowner remarks, etc.

Concrete monument capped

April 28, 1972

Sam T. Mullen R.L.S. S-981

OK 11-29-78 RN-DA
 3-9-83 GR-SS O.K.
 OK, 8-19-92 -JG
 OK, 2-11-98 -JG
 OK 12-12-02-JG
 Nov '08 - 2 NEW TIES STS

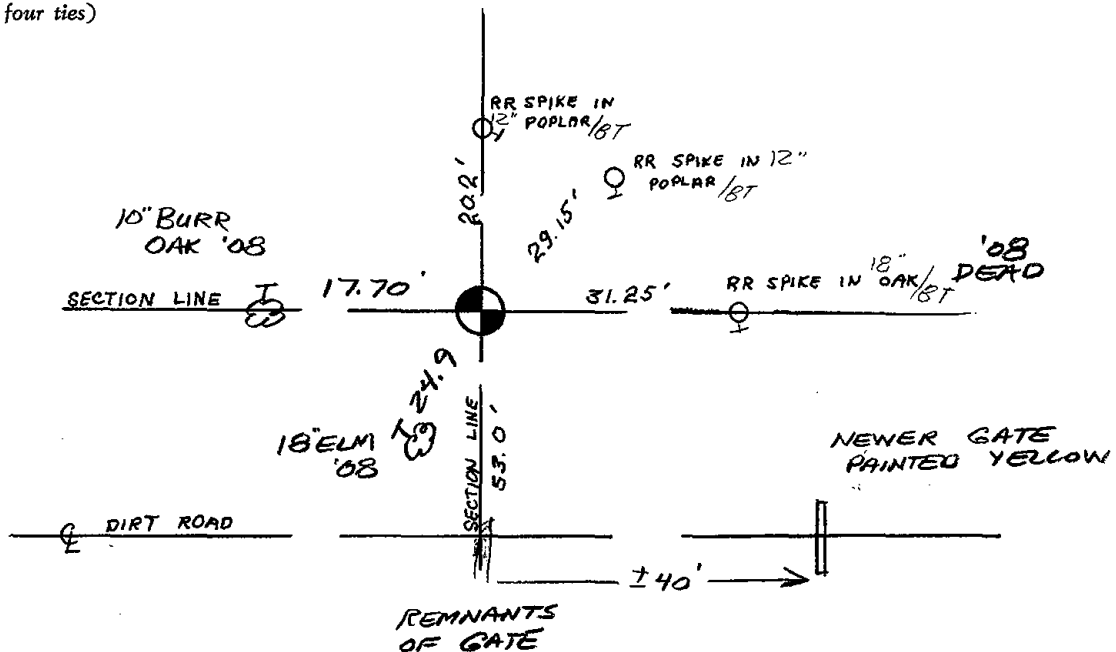
CERTIFIED CORRECT:

Registered Land Surveyor

DATE: _____

TIE SKETCH

(Show at least four ties)





126

ADAMS COUNTY

Survey Monument Record

TYPE OF MONUMENT: 30" HARRISON

STATE PLANE COORDINATES: N _____

E _____

ELEVATION — M.S.L. DATUM: _____

THETA ANGLE: _____

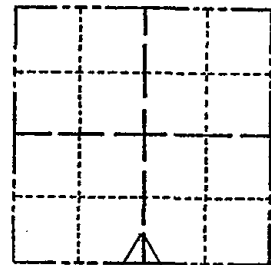
FIELD BOOK: 103 PAGE 61

CORNER NO. 103

SECTION 33

TOWN 19

RANGE 6



LOCATION (Indicated by 'X')

SEAL:

BASIS FOR MONUMENT LOCATION

(Use reverse side if necessary)

Show info such as: History of corner, with reference to Vol. and pg, dates, surveyor; exact description of monument replaced; if location computed, by taped or EDM traverse; landowner remarks, etc.

Set monument

April 28, 1972

Sam T. Mullen R.L.S. S-981

OK 11-22-78 RM-SS
3-30-83 GR-SS 3 NEW TIES
8-18-92 JG, 1-NEW TIE, 1-GONE
OK, 2-13-98-JG
OK, 12-12-02-JG

CERTIFIED CORRECT:

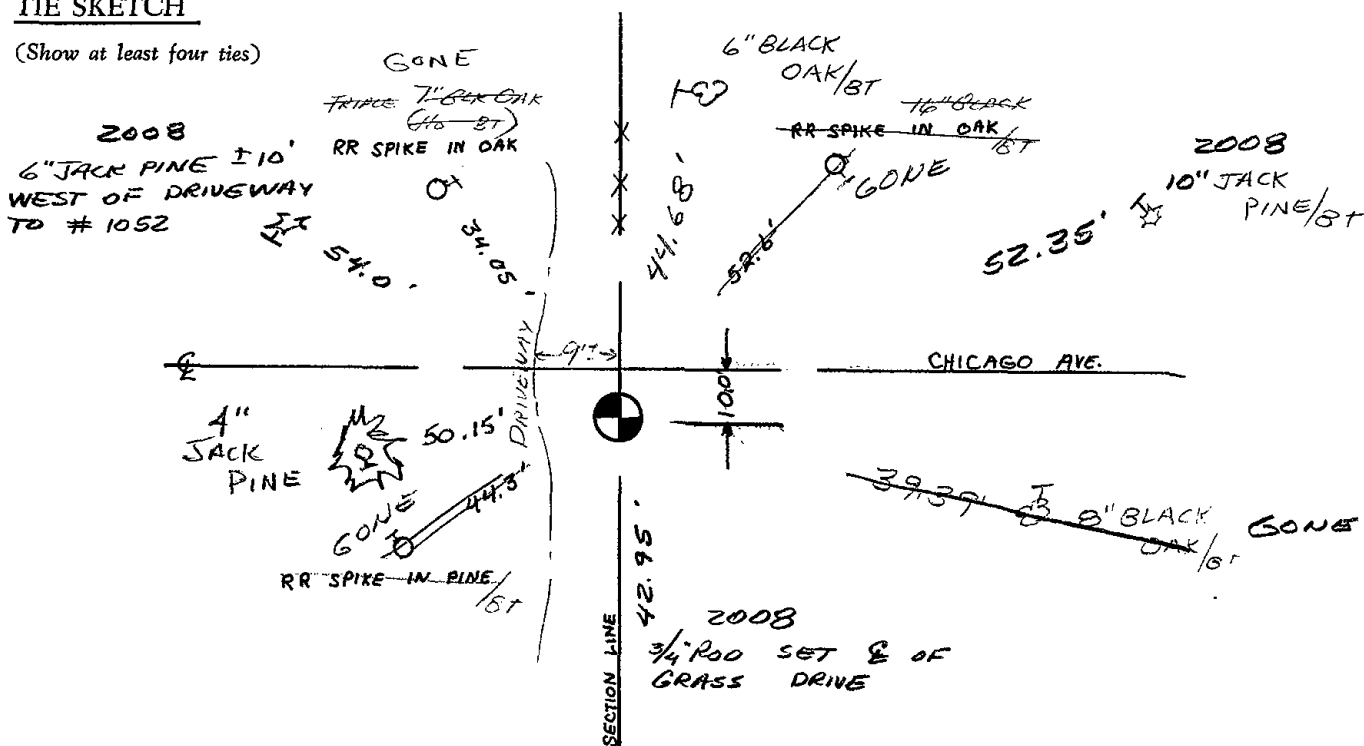
Registered Land Surveyor


DATE:

TIE SKETCH

NOV '08 3 NEW TIES

(Show at least four ties)





127

ADAMS COUNTY

Survey Monument Record

TYPE OF MONUMENT: 30" HARRISON / CEMETERY ROD

STATE PLANE COORDINATES: N _____
E _____

ELEVATION — M.S.L. DATUM: _____

THETA ANGLE: _____

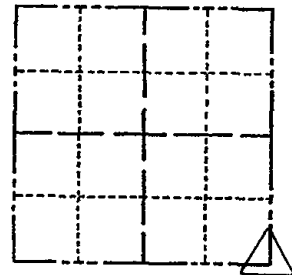
FIELD BOOK: 103 PAGE 63

CORNER NO. 104

SECTION 33

TOWN 19

RANGE 6



LOCATION
(Indicated by 'X')

SEAL:

BASIS FOR MONUMENT LOCATION

(Use reverse side if necessary)

Show info such as: History of corner, with reference to Vol. and pg, dates, surveyor; exact description of monument replaced; if location computed, by taped or EDM traverse; landowner remarks, etc.

Set monument

April 28, 1972

Sam T. Mullen R.L.S. S-981

OK 11-22-78 RN-SS
 3-8-83 GR-SS OK
 NEW DISTANCES 8-19-92 JG-BS
 OK 2-13-98 JG
 OK 1-3-03 MK
 OK 12-17-07 JG-SS

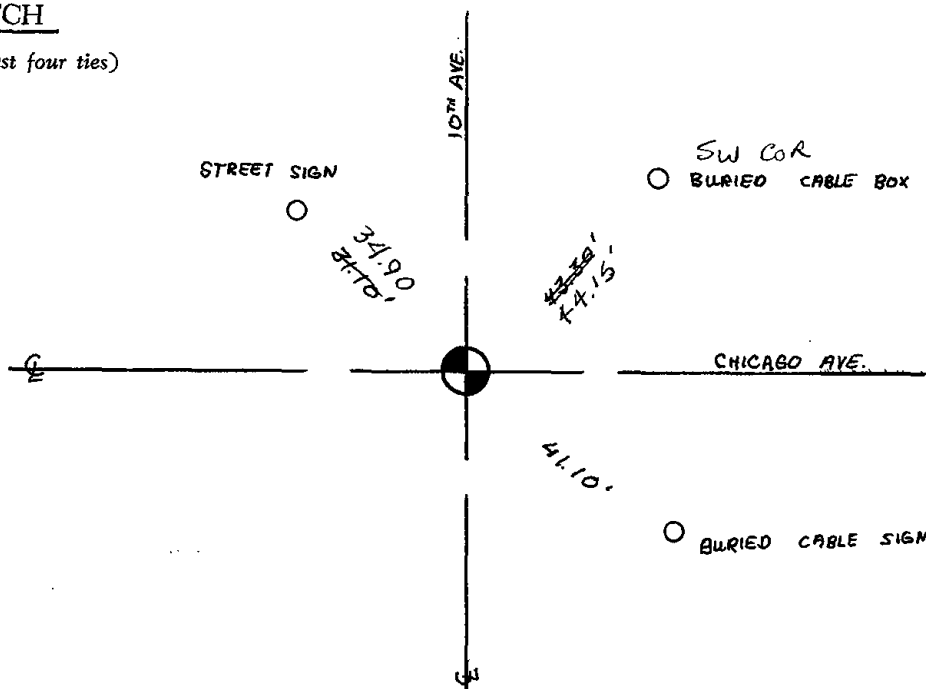
CERTIFIED CORRECT:

Registered Land Surveyor

DATE: _____

TIE SKETCH

(Show at least four ties)





128

U.S. PUBLIC LAND SURVEY MONUMENT RECORD

ADAMS COUNTY

TYPE OF MONUMENT: HARRISON

STATE PLANE COORDINATES: N _____

E _____

ELEVATION — M.S.L. DATUM: _____

THETA ANGLE: _____

FIELD BOOK: _____ PAGE _____

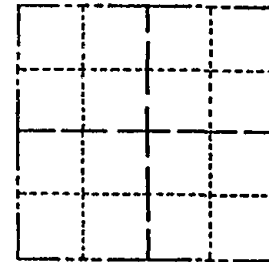
DRAWN BY: _____

CORNER NO. 128

SECTION 34

TOWN 19

RANGE 6



LOCATION
(Indicated by 'X')

BASIS FOR MONUMENT LOCATION

Show info such as: History of corner, with reference to Vol. and pg., dates, surveyor; exact description of monument replaced; if location computed, by taped or EDM traverse; landowner remarks, etc. (Use reverse side if necessary)
(in conformance with Section A-E 502 of the Wisconsin Administrative Code)

*FIRE HAS DESTROYED TREES - TIE SHEET
REDRAWN NOV. 2008
SEE TIE SHEET BY A. KIEDROWSKI
DATED 9-18-73*

SEAL:

DATA SHOWN HERE ON
CERTIFIED CORRECT:

Registered Land Surveyor

DATE: _____

TIE SKETCH

Show at least four ties, also fence lines, roads, topo, size and type of witness trees and if off road - best way to arrive at corner.

*3/4" Rod/Post SET
± 24' NORTH
OF E*

*TWIN 6" JACK
PINE, DEAD
BUT STANDING
'08*

*WEST SIDE OF
CHANNEL IRON BRACE
AT TELEPHONE BOX*

44.85' U

16.00'

± 12 1/2'

*CHICAGO
AVE*

40.51'

3/4" Rod/Post SET

*CORNER ESTIMATED
290' WEST OF PIPELINE*

MAINTENANCE RECORD

Date	Init.	Remarks
Nov '08	SS	

ADAMS COUNTY

Survey Monument Record

TYPE OF MONUMENT: 30" HARRISON

STATE PLANE COORDINATES: N _____

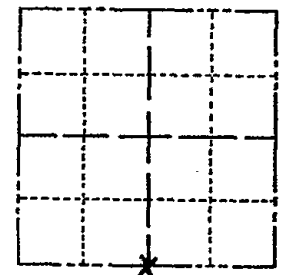
E _____

ELEVATION — M.S.L. DATUM: _____

THETA ANGLE: _____

FIELD BOOK: 108 PAGE 76

CORNER NO. 298
 SECTION 34
 TOWN 19
 RANGE 6



LOCATION
(Indicated by 'X')

SEAL:

BASIS FOR MONUMENT LOCATION

(Use reverse side if necessary)

Show info such as: History of corner, with reference to Vol. and pg. dates, surveyor; exact description of monument replaced; if location computed, by taped or EDM traverse; landowner remarks, etc.

Set on straight line equidistant between section corners. Could find no other evidence.



OK 11-22-78 RN-SS
 3-8-83 GR-SS Z NEW TIES
 4-TIES GONE, 3-NEW TIES, MON. OK 8-18-92-JG
 ALL OK, 2-23-98-JG
 OK, 1-02-03-JG

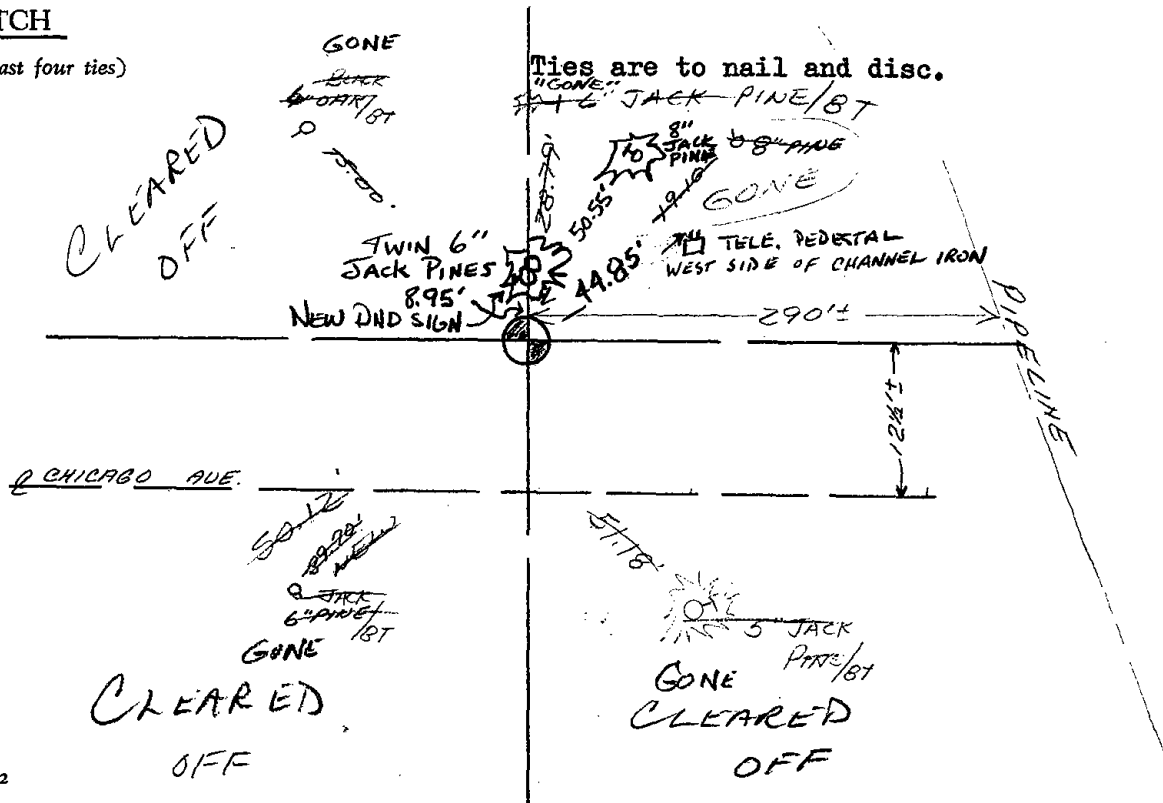
CERTIFIED CORRECT:

Anthony B. Kiedrowski
 Registered Land Surveyor

DATE: 9/18/73

TIE SKETCH

(Show at least four ties)



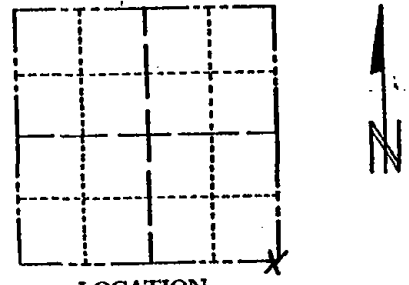


129

ADAMS COUNTY Survey Monument Record

CORNER NO. 299
SECTION 34
TOWN 19
RANGE 6

TYPE OF MONUMENT: 30" HARRISON
STATE PLANE COORDINATES: N _____
E _____
ELEVATION — M.S.L. DATUM: _____
THETA ANGLE: _____
FIELD BOOK: 108 PAGE 76



LOCATION
(Indicated by 'X')

SEAL:



BASIS FOR MONUMENT LOCATION

(Use reverse side if necessary)

Show info such as: History of corner, with reference to Vol. and pg, dates, surveyor; exact description of monument replaced; if location computed, by taped or EDM traverse; landowner remarks, etc.

Set by computed coords from traverse of entire section 34 and part of section 35. No evidence of any mark.

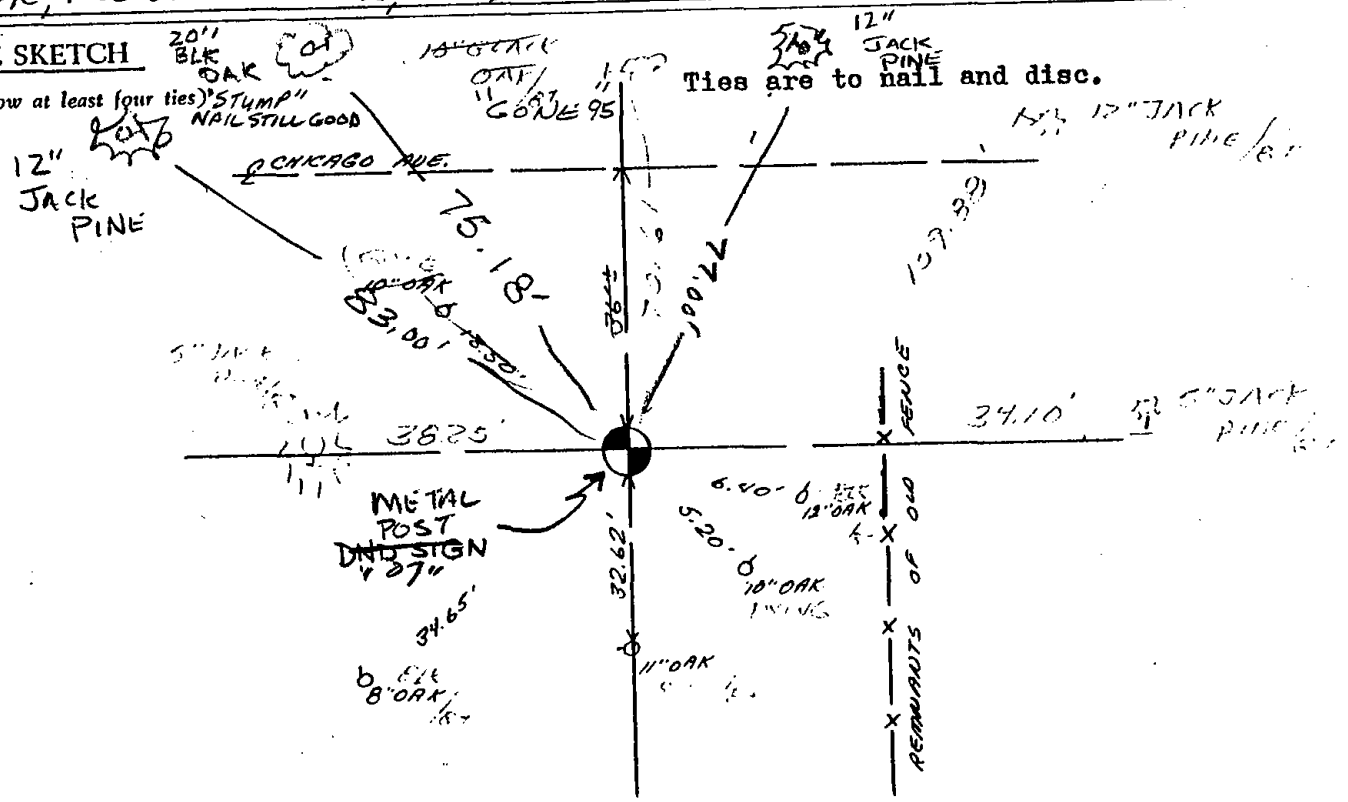
OK 1122 19 1122 19
4 21 83 GR-SS 3 NEW TIES
1-GONE, 3-NEW TIES TOP BROKEN OFF
MONUMENT. 4-5-95 JG-CR
ALL OK, 2-23-98-JG
OK, 1-02-03-JG OK, 12-17-02-JL-SS


CERTIFIED CORRECT:

Anthony B. Kiedrowski
Registered Land Surveyor
DATE: 9/18/73

TIE SKETCH

(Show at least four ties)





ADAMS COUNTY

CORNER NO. 299
 SECTION 34
 TOWN 19
 RANGE 6

Survey Monument Record

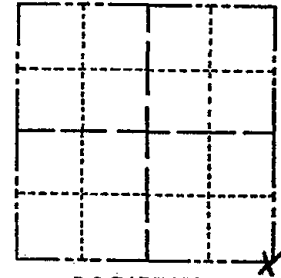
TYPE OF MONUMENT: 30" HARRISON

STATE PLANE COORDINATES: N _____
E _____

ELEVATION — M.S.L. DATUM: _____

THETA ANGLE: _____

FIELD BOOK: 108 PAGE 76



LOCATION
(Indicated by 'X')

SEAL:



BASIS FOR MONUMENT LOCATION

(Use reverse side if necessary)

Show info such as: History of corner, with reference to Vol. and pg, dates, surveyor; exact description of monument replaced; if location computed, by taped or EDM traverse; landowner remarks, etc.

Set by computed coords from traverse of entire section 34 and part of section 35. No evidence of any mark.

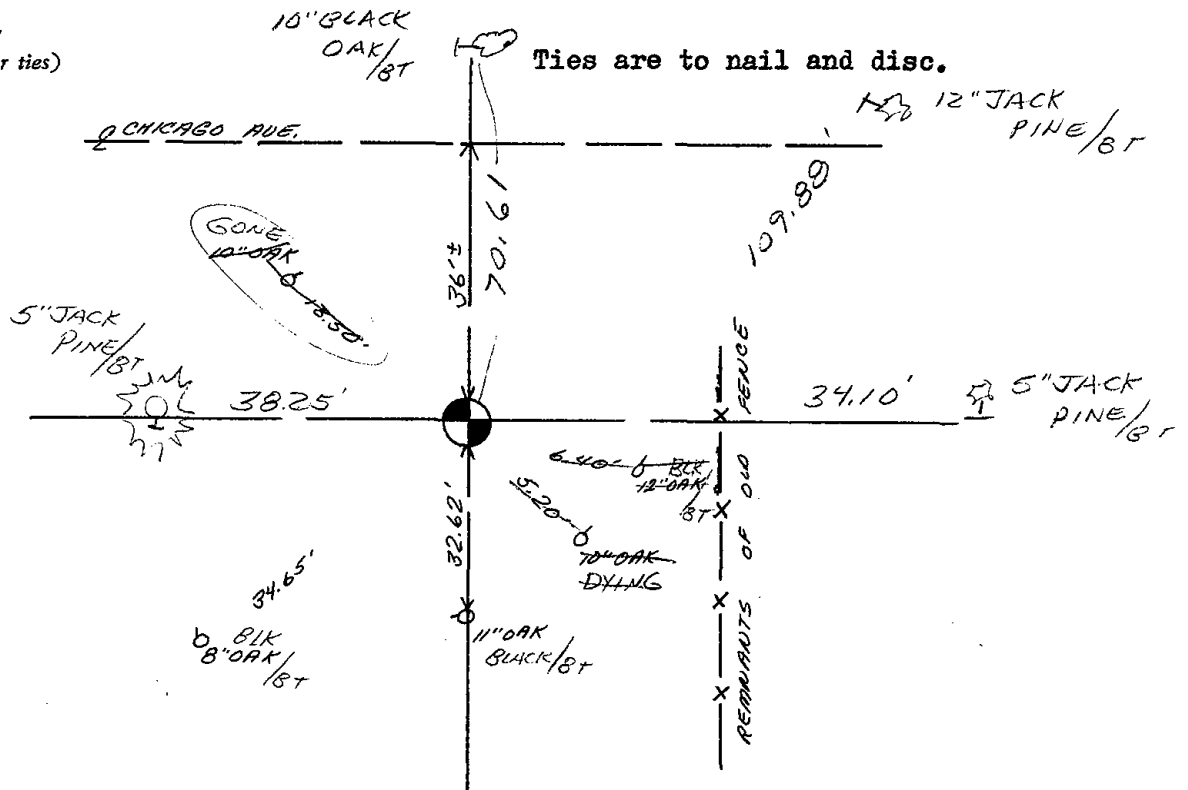
OK 11-22-78 RN-SS
 4-21-83 GR-SS 3 NEW TIES

CERTIFIED CORRECT:

Anthony B. Kiedrowski
 Registered Land Surveyor
 DATE: 9/18/73

TIE SKETCH

(Show at least four ties)







Fig. 100-101



* 1 3 0 *

130

ADAMS COUNTY

Survey Monument Record

TYPE OF MONUMENT: 30" HARRISON

STATE PLANE COORDINATES: N. _____

E. _____

ELEVATION — M.S.L. DATUM: _____

THETA ANGLE: _____

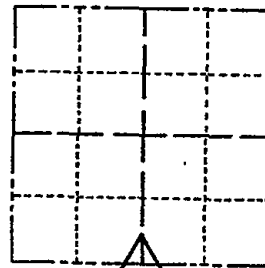
FIELD BOOK: 104 PAGE 92

CORNER NO. 63

SECTION 35

TOWN 19

RANGE 6



BASIS FOR MONUMENT LOCATION

(Use reverse side if necessary)

Show info such as: History of corner, with reference to Vol. and pg, dates, surveyor; exact description of monument replaced; if location computed, by taped or EDM traverse; landowner remarks, etc.

SEAL:

LOCATION
(Indicated by 'X')

Set monument

November 16, 1971

Sam T. Mullen R.L.S. S-981

OK 1-02-78 RN-SS
 3-10-83 GR-SS
 OK 8-18-92 JG
 ALL OK, 2-23-98-JG
 OK, 1-02-03-JG
 1-GONE, 12-17-07-JG-SS

CERTIFIED CORRECT:

Registered Land Surveyor

DATE: _____

TIE SKETCH

(Show at least four ties)

