


000



LAND CORNER MONUMENT INDEX

TOWN 19

RANGE 7




Corner Monumented
Tie Sheet Filed in Adjoining
Township as Indicated




Corner Monumented
Tie Sheet In This Book



Corner May or May Not
Be Monumented -- No Ties







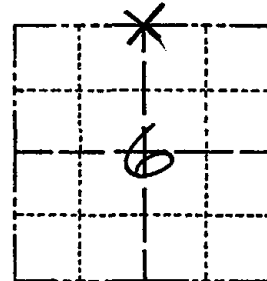
002

U.S. PUBLIC LAND SURVEY MONUMENT RECORD

ADAMS COUNTY

TYPE OF MONUMENT: Standard Harrison
 STATE PLANE COORDINATES: N _____
 E _____
 ELEVATION — M.S.L. DATUM: _____
 THETA ANGLE: _____
 FIELD BOOK: Adams County PAGE 37
 DRAWN BY: D. Riesop

CORNER NO. 2
 SECTION 6
 TOWN 19
 RANGE 7



LOCATION
(Indicated by 'X')


BASIS FOR MONUMENT LOCATION

Show info such as: History of corner, with reference to Vol. and pg., dates, surveyor; exact description of monument replaced; if location computed, by taped or EDM traverse; landowner remarks, etc. (Use reverse side if necessary) (in conformance with Section A-E 502 of the Wisconsin Administrative Code)
 No evidence of original corner or bearing trees was found.

Area was searched for traces of barbed wire fence and probed for stones, nothing was found.

Corner was reset on a straight line between adjacent section corners and the extension of the N-S 1/4 line of Section 6 through the center of section location used for the unrecorded plat of Red Oaks in the SE1/4, NE1/4, and the unrecorded plat of Streamwood and several Certified Surveys done in the SW1/4 of this Section.

SEAL:



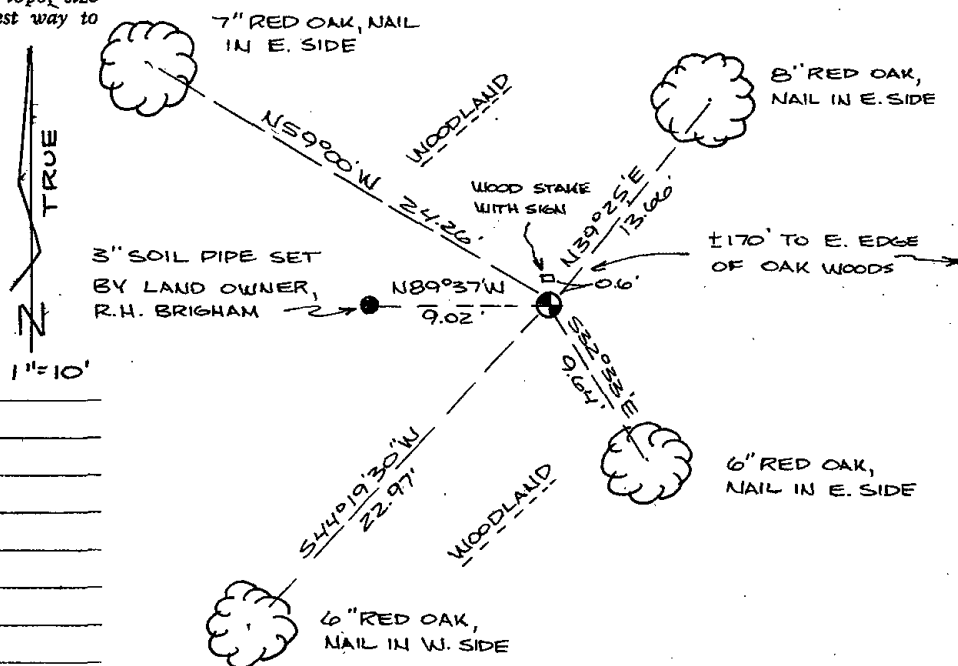
DATA SHOWN HERE ON CERTIFIED CORRECT:

David C. Riesop
 Registered Land Surveyor

DATE: 5/2/83


TIE SKETCH

Show at least four ties, also fence lines, roads, topo, size and type of witness trees' and if off road - best way to arrive at corner.



MAINTENANCE RECORD 1"=10'

Date	Init.	Remarks
3-26-87	GR-55	Acc O.K.
7-5-91	KZ-JG	OK
01-02-02	JG-JS	OK
9-19-06	MC-EN	OK





003

ADAMS COUNTY

Survey Monument Record

TYPE OF MONUMENT: 30" HARRISON

STATE PLANE COORDINATES: N _____

E _____

ELEVATION — M.S.L. DATUM: _____

THETA ANGLE: _____

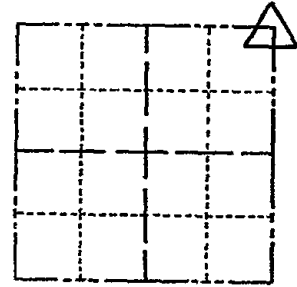
FIELD BOOK: 104 PAGE 85

CORNER NO. 54

SECTION 6

TOWN 19

RANGE 7



LOCATION
(Indicated by 'X')

SEAL:

BASIS FOR MONUMENT LOCATION

(Use reverse side if necessary)

Show info such as: History of corner, with reference to Vol. and pg. dates, surveyor; exact description of monument replaced; if location computed, by taped or EDM traverse; landowner remarks, etc.

Found iron pipe and set monument

October 15, 1971

Sam T. Millen R.L.S. S-981

1-NEW TIE. 9-19-06, - MC-EN
 CORNER O.K. 4-26-77 GR-SS
 NEW TIES 3-11-82 GR-SS
 1 NEW TIE 3-26-87 GR-SS
 2 GONE - 2 NEW 12-5-91 KE-J6
 COR DK 3-7-97 JG-SS

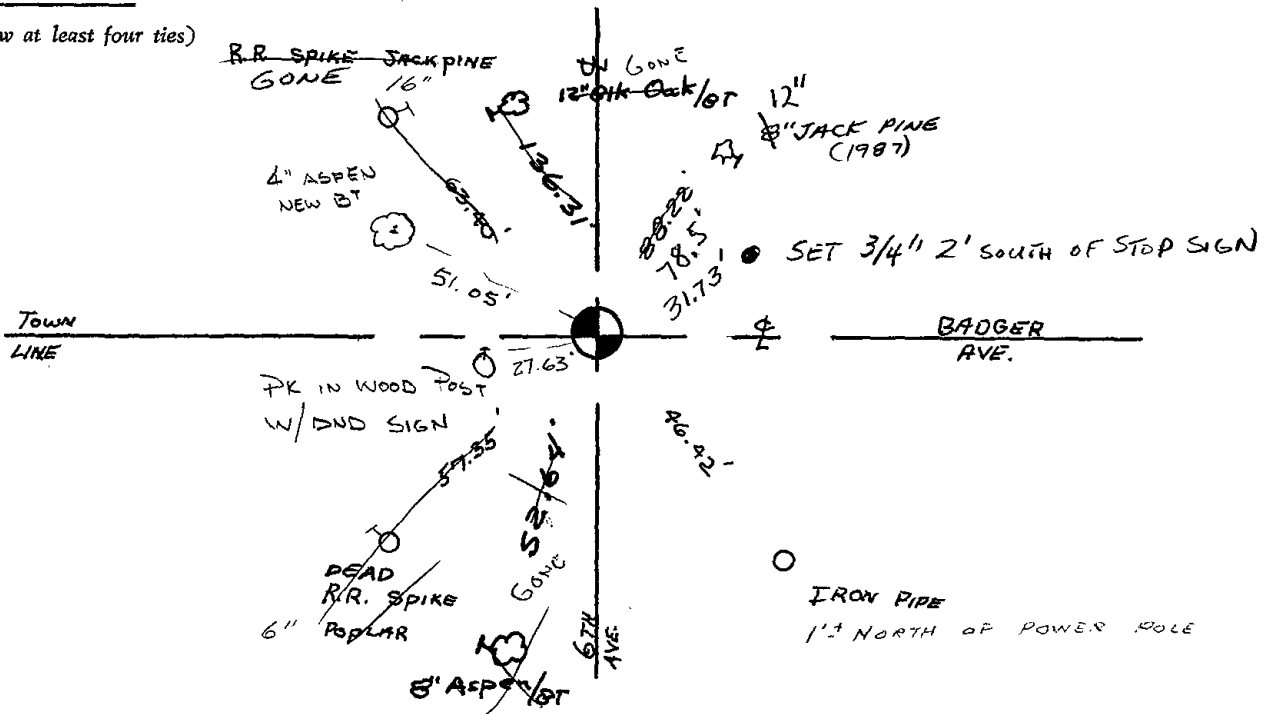
CERTIFIED CORRECT:


Registered Land Surveyor

DATE: _____

1 NEW TIE 01-02-02 JG-SS
TIE SKETCH

(Show at least four ties)





004

ADAMS COUNTY

Survey Monument Record

TYPE OF MONUMENT: Harrison Monument

STATE PLANE COORDINATES: N _____

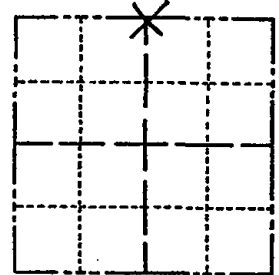
E _____

ELEVATION — M.S.L. DATUM: _____

THETA ANGLE: _____

FIELD BOOK: _____ PAGE _____

CORNER NO. 463
SECTION 5
TOWN 19
RANGE 7



LOCATION
(Indicated by 'X')

SEAL:



BASIS FOR MONUMENT LOCATION

(Use reverse side if necessary)

Show info such as: History of corner, with reference to Vol. and pg, dates, surveyor; exact description of monument replaced; if location computed, by taped or EDM traverse; landowner remarks, etc.

Could find no evidence of original corner or any of its accessory monuments. Did not excavate because corner search area fell within fill area in swampy area.

Set corner equidistant and on line between Northeast and Northwest section corners.

CERTIFIED CORRECT:

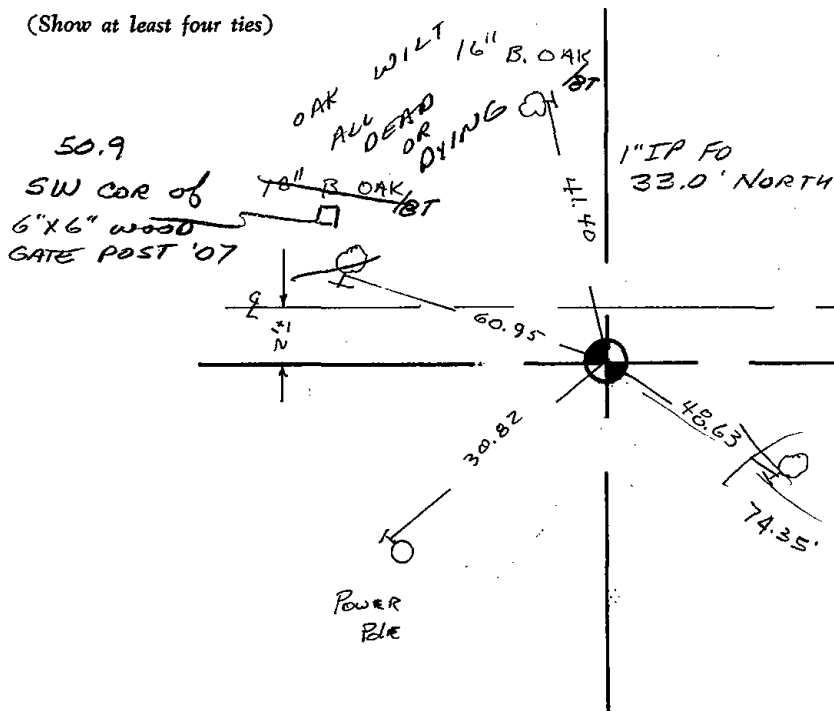
Dale C. Hagen
Registered Land Surveyor

DATE: July 30, 1974

CORNER O.K. 4-26-77 GR-SS
CORNER OK 3-11-82 GR-SS
" " 3-26-87 GR-SS
1 GONE - 1 NEW 12-5-91 K2-J6
COR OK 3-7-97 JG-SS

TIE SKETCH OK 01-02-02 JG-SS
03-15-07 SS 2 NEW TIES

(Show at least four ties)



NOTE: Ties in trees to nail in disc.

SECRET
NOFORN
UNCLASSIFIED
CONFIDENTIAL
SECRET

100

SECRET
NOFORN
UNCLASSIFIED
CONFIDENTIAL
SECRET

SECRET
NOFORN
UNCLASSIFIED
CONFIDENTIAL
SECRET



005

ADAMS COUNTY

Survey Monument Record

TYPE OF MONUMENT: Harrison Standard

STATE PLANE COORDINATES: N _____

E _____

ELEVATION — M.S.L. DATUM: _____

THETA ANGLE: _____

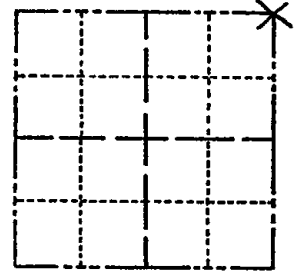
FIELD BOOK: _____ PAGE _____

CORNER NO. 464 ⁵

SECTION 5

TOWN 19

RANGE 7



LOCATION
(Indicated by 'X')

SEAL:



BASIS FOR MONUMENT LOCATION

(Use reverse side if necessary)

Show info such as: History of corner, with reference to Vol. and pg, dates, surveyor; exact description of monument replaced; if location computed, by taped or EDM traverse; landowner remarks, etc.

Excavated with backhoe. Found 6" x 6" x 16" sandstone. Lowered stone and set Harrison on top.

CORNER O.K. 4-26-77 GR-SS
" " 3-11-82 GR-SS
2 NEW TIES—TOP MON. BROKEN
BOTTOM IN PLACE 3-26-87 GR-SS
1 GONE - 1 NEW 12-5-91 KZ-JL
2 " 3 " 3-7-97 JC-SS
OK 01-2-02 JG-IS

CERTIFIED CORRECT:

Anthony B. Kiedrowski
Registered Land Surveyor

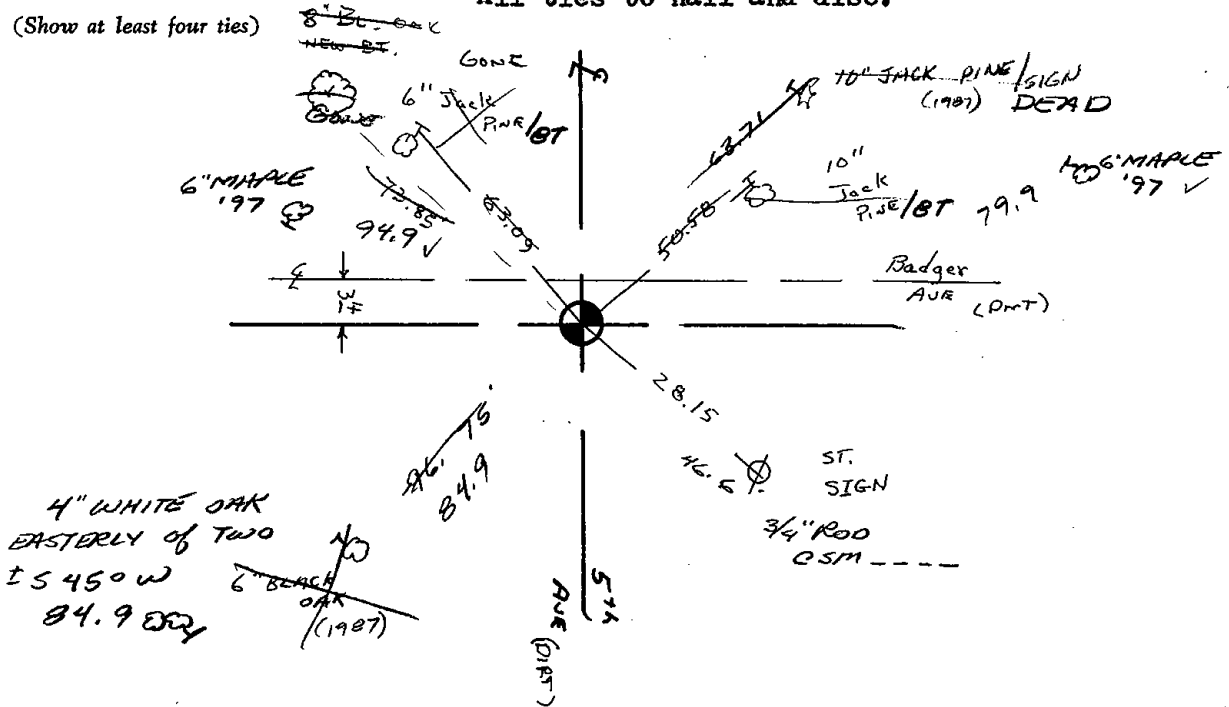
DATE: July 31, 1974


03-15-07 SS 1 NEW TIE

TIE SKETCH

(Show at least four ties)

All ties to nail and disc.



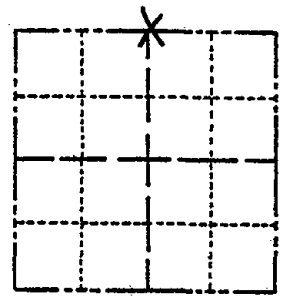


006

Government Land Corner Certificate

Adams County
 TYPE OF MONUMENT: HARRISON
 DATE PLANE COORDINATES: N _____
 E _____
 ELEVATION — M.S.L. DATUM: _____
 THETA ANGLE: _____
 FIELD BOOK: L.L. PAGE _____
 DRAWN BY: Basler

CORNER NO. 6
 SECTION 4
 TOWN 19
 RANGE 7E



LOCATION
(Indicated by 'X')

BASIS FOR MONUMENT LOCATION

Show info such as: History of corner, with reference to Vol. and pg., dates, surveyor; exact description of monument replaced; if location computed, by taped or EDM traverse; landowner remarks, etc. (Use reverse side if necessary)

Dug for corner, could find no evidence of Original monument of of any remonumentation thereof. Set Harrison midway on straight line between NE Cor. & NW Cor. 4-19-7E.

SEAL:



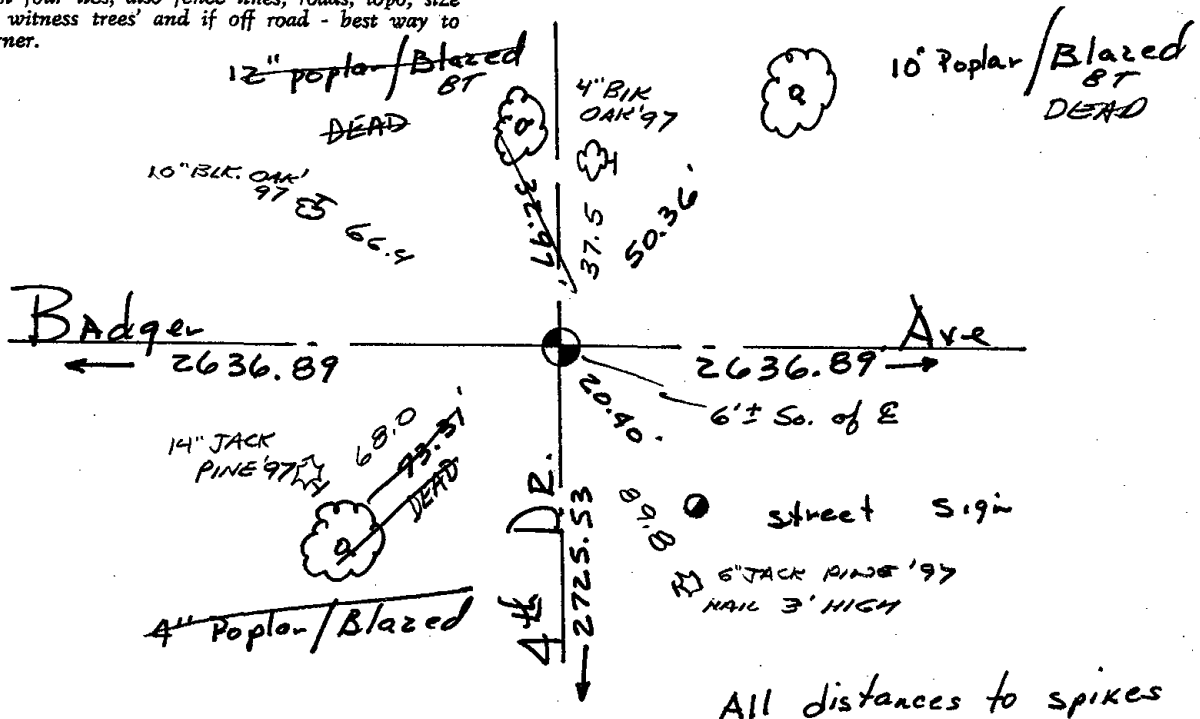
DATA SHOWN HERE ON
 CERTIFIED CORRECT:

Wayne Basler
 Registered Land Surveyor

DATE: July 15-1980

TIE SKETCH

Show at least four ties, also fence lines, roads, topo, size and type of witness trees and if off road - best way to arrive at corner.





* 0 1 4 *

014

ADAMS COUNTY

CORNER NO. 53

Survey Monument Record

SECTION 6

TYPE OF MONUMENT: 30" HARRISON

TOWN 19

STATE PLANE COORDINATES: N _____

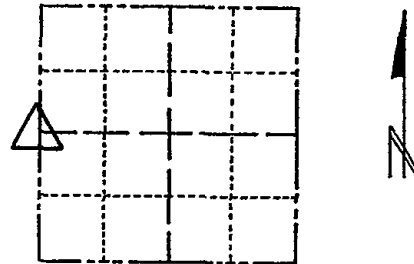
RANGE 7

E _____

ELEVATION -- M.S.L. DATUM: _____

THETA ANGLE: _____

FIELD BOOK: 104 PAGE 84



LOCATION
(Indicated by 'X')

SEAL:

BASIS FOR MONUMENT LOCATION

(Use reverse side if necessary)

Show info such as: History of corner, with reference to Vol. and pg, dates, surveyor; exact description of monument replaced; if location computed, by taped or EDM traverse; landowner remarks, etc.

Set monument

October 15, 1971

Sam T. Mullen R.L.S. S-981

CORNER O.K., 9-19-06 - MC-EN
 CORNER O.K. 4-26-77 GR-SS
 CORNER O.K. 3-17-02 GR-SS
 TOP BROKEN - BOTTOM IN PLACE
 2 NEW TIES 3-26-87 GR-SS
 12-5-91 KE-JG O.K.

CERTIFIED CORRECT:

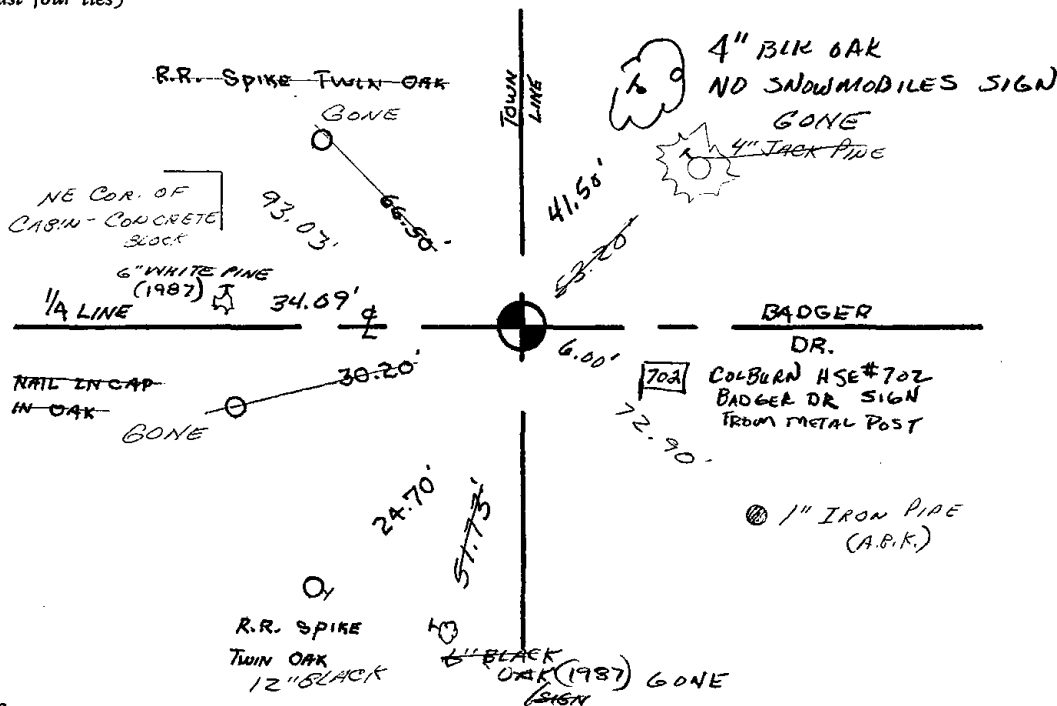
Registered Land Surveyor

DATE: _____

TIE SKETCH

3-7-97 JG-SS OK
 1-GONE, 2-NEW, 1-02-02 JG-SS

(Show at least four ties)





* 0 1 5 *

015

ADAMS COUNTY

Survey Monument Record

TYPE OF MONUMENT: 30" HARRISON

STATE PLANE COORDINATES: N _____

E _____

ELEVATION — M.S.L. DATUM: _____

THETA ANGLE: _____

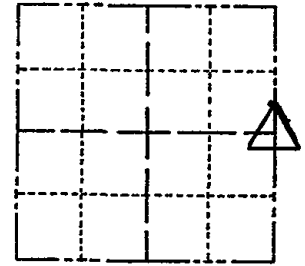
FIELD BOOK: 104 PAGE 83

CORNER NO. 52

SECTION 6

TOWN 19

RANGE 7



LOCATION
(Indicated by 'X')

SEAL:

BASIS FOR MONUMENT LOCATION

(Use reverse side if necessary)

Show info such as: History of corner, with reference to Vol. and pg, dates, surveyor; exact description of monument replaced; if location computed, by taped or EDM traverse; landowner remarks, etc.

Found iron pipe and set monument

October 15, 1971

Sam T. Mullen R.L.S. S-981

1-NEW TIE, 9-19-06 MC-EN
 CORNER O.K. 4-26-77 GR-SS
 CORNER OK 3-17-82 GR-SS
 " " 3-26-87 GR-SS
 " " 12-5-91
 " " 3-7-97 JG-SS

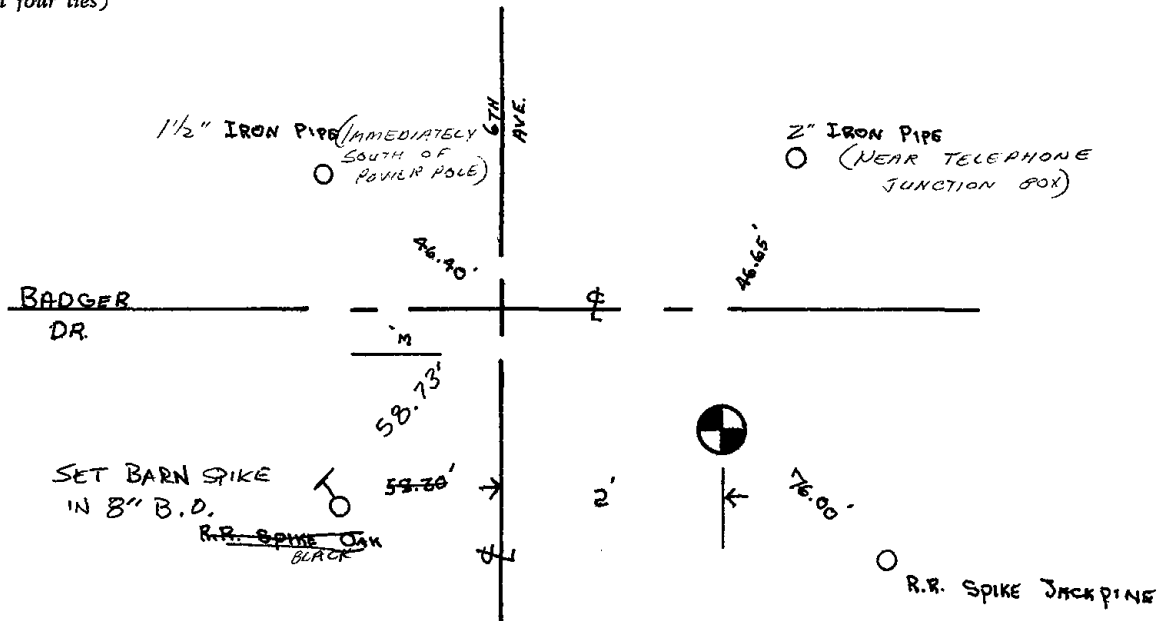
CERTIFIED CORRECT:

Registered Land Surveyor

DATE: _____

TIE SKETCH OK 01-02-02 JG-JS

(Show at least four ties)





* 0 1 6 *

016

ADAMS COUNTY

Survey Monument Record

TYPE OF MONUMENT: Harrison Monument

STATE PLANE COORDINATES: N _____

E _____

ELEVATION — M.S.L. DATUM: _____

THETA ANGLE: _____

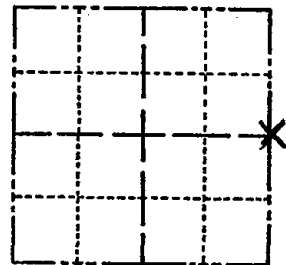
FIELD BOOK: _____ PAGE _____

CORNER NO. 465

SECTION 5

TOWN 19

RANGE 7



LOCATION (Indicated by 'X')


SEAL:

BASIS FOR MONUMENT LOCATION

(Use reverse side if necessary)

Show info such as: History of corner, with reference to Vol. and pg, dates, surveyor; exact description of monument replaced; if location computed, by taped or EDM traverse; landowner remarks, etc.

Could find no evidence of the original corner or any of its accessory monuments. Did not excavate because corner search area fell within fill area of road intersection. E-E Intersection Excavated / Backhoe - Round Nothing Set corner on line between Northeast and Southeast section corners and on the extension of the East-West Quarter line as defined by an unrecorded plat by Perry-Carrington in the Northwest Quarter of this section.



CORNER	O.K.	4-26-77	GR-SS
"	"	3-17-82	GR-SS
"	"	3-26-87	GR-SS
"	"	12-5-91	KZ-JG
"	"	3-7-97	JG-SS

CERTIFIED CORRECT:

Dale C. Hagen
Registered Land Surveyor

DATE: July 30, 1974

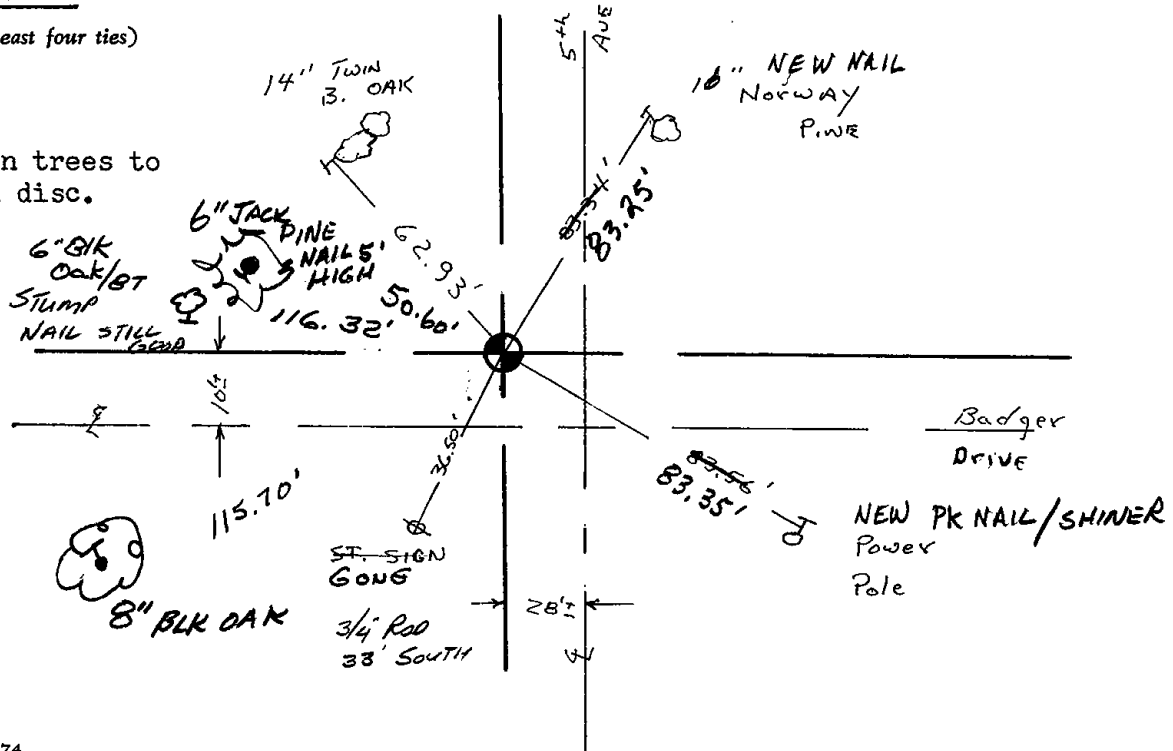
2-NEW TIES, 2-NEW DISTANCES, COR OK, 1-02-02-JG-SS
" 3-15-07 SS

TIE SKETCH

(Show at least four ties)

NOTE:

Ties in trees to Nail in disc.





* 0 1 7 *

017

ADAMS COUNTY

Survey Monument Record

TYPE OF MONUMENT: Standard Harrison

STATE PLANE COORDINATES: N _____
 E _____

ELEVATION — M.S.L. DATUM: _____

THETA ANGLE: _____

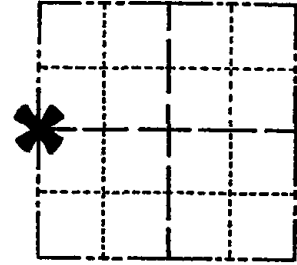
FIELD BOOK: _____ PAGE _____

CORNER NO. 825 ⁽¹⁷⁾

SECTION 3

TOWN 19

RANGE 7



LOCATION
(Indicated by 'X')

SEAL:

BASIS FOR MONUMENT LOCATION


(Use reverse side if necessary)

Show info such as: History of corner, with reference to Vol. and pg, dates, surveyor; exact description of monument replaced; if location computed, by taped or EDM traverse; landowner remarks, etc.

Ran EDM/transit traverse around Section 3 and the adjacent Sections in the Town of Colburn.

Could find no evidence of the original corner or any remonumentation.

Relocated corner proportionate to original government distance and on line between the adjacent section corners.



CERTIFIED CORRECT:

Dale C. Hagen
 Registered Land Surveyor
 DATE: December 2, 1975

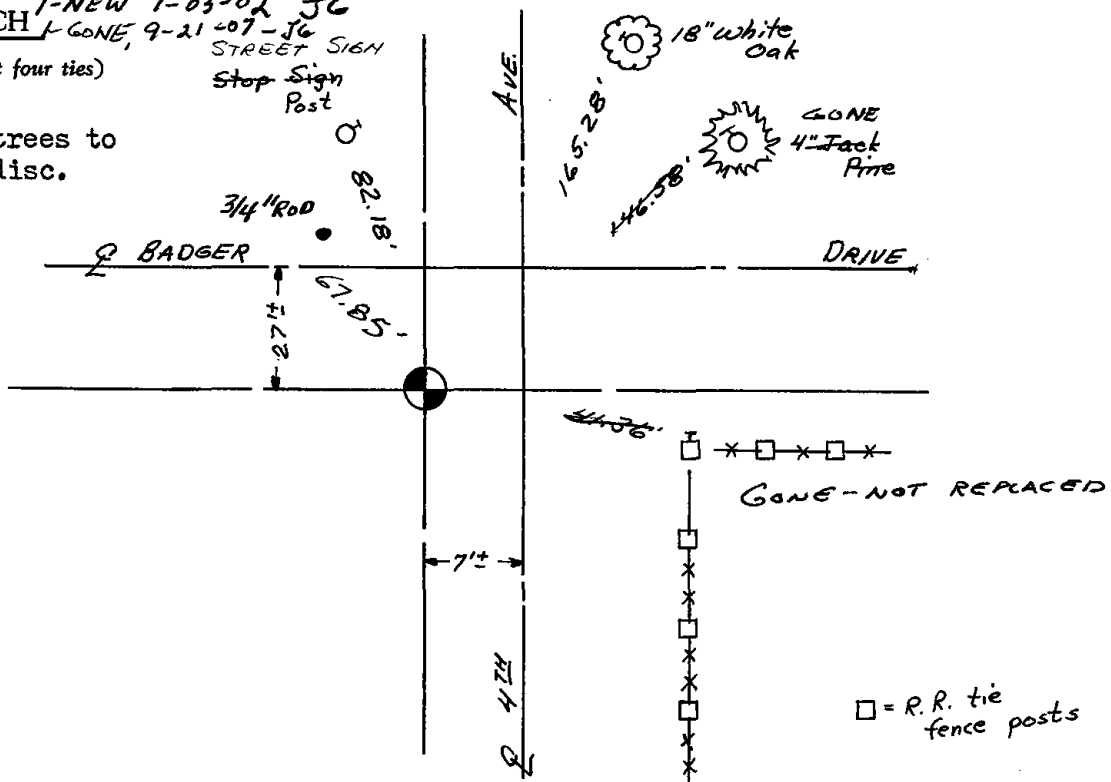
CORNER	O.K.	4-26-77	GR-SS
"	"	3-17-82	GR-SS
"	"	3-26-87	GR-SS
"	"	12-5-91	KZ-JG
"	"	3-18-97	JG-SS


TIE SKETCH 1-NEW 1-03-02 JG
 1-GONE 9-21-07-JG
 STREET SIGN
 Stop Sign Post

(Show at least four ties)

NOTE:

Ties in trees to nail in disc.





* 0 1 8 *

018

ADAMS COUNTY

Survey Monument Record

TYPE OF MONUMENT: Standard Harrison

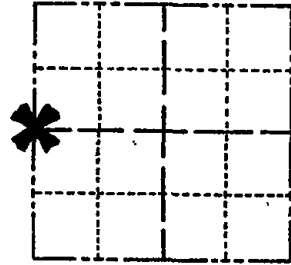
STATE PLANE COORDINATES: N _____
E _____

ELEVATION — M.S.L. DATUM: _____

THETA ANGLE: _____

FIELD BOOK: _____ PAGE _____

CORNER NO. 824
SECTION 2
TOWN 19
RANGE 7



LOCATION
(Indicated by 'X')

SEAL:


BASIS FOR MONUMENT LOCATION

(Use reverse side if necessary)

Show info such as: History of corner, with reference to Vol. and pg. dates, surveyor; exact description of monument replaced; if location computed, by taped or EDM traverse; landowner remarks, etc.

Ran EDM/transit traverse around Sections 1, 2, 3, 10, 11, 12, 13, 14, 15, and 24 to determine search areas.

Corner as used by L.L. Lampert for a survey in Section 2 was found within search area and remonumented.



CORNER	O.K.	4-26-77	GR-SS
"	"	3-17-82	GR-SS
"	"	3-26-87	GR-SS
"	"	1-8-92	KZ-JG
"	"	3-18-97	JG-SS

CERTIFIED CORRECT:

Dale C. Hagen

Registered Land Surveyor

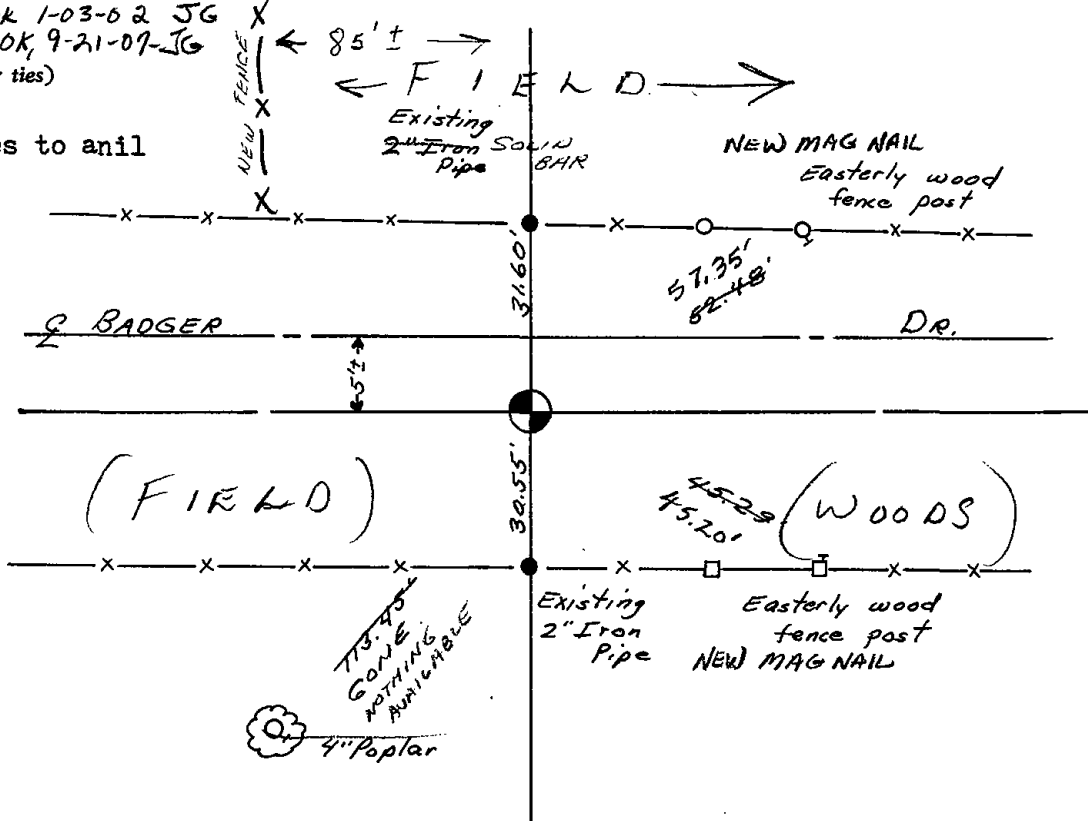
DATE: December 8, 1975


TIE SKETCH *DK 1-03-02 JG*
OK, 9-21-07-JG

(Show at least four ties)

NOTE:

Ties in trees to anil in disc.







* 0 1 9 *

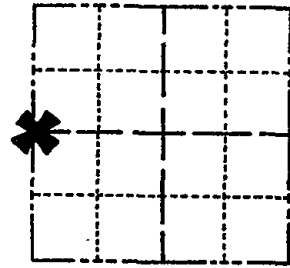
019

ADAMS COUNTY

Survey Monument Record

TYPE OF MONUMENT: Standard Harrison
 STATE PLANE COORDINATES: N _____
 E _____
 ELEVATION — M.S.L. DATUM: _____
 THETA ANGLE: _____
 FIELD BOOK: _____ PAGE _____

CORNER NO. 821 (19)
 SECTION 1
 TOWN 19
 RANGE 7



LOCATION
(Indicated by 'X')

SEAL:

BASIS FOR MONUMENT LOCATION


(Use reverse side if necessary)

Show info such as: History of corner, with reference to Vol. and pg, dates, surveyor; exact description of monument replaced; if location computed, by taped or EDM traverse; landowner remarks, etc.

Ran EDM/transit traverse around Section 1 and the adjacent sections in the Town of Colburn.

Excavation with backhoe by A.B.Kiedrowski, County Surveyor, yielded no evidence of the original corner or any remonumentation.

Set corner on line between the Northwest and Southwest corners of Section 1 at the protraction reconstructed from a survey by L.L.Lampert, S-129, in Section 2.



CERTIFIED CORRECT:

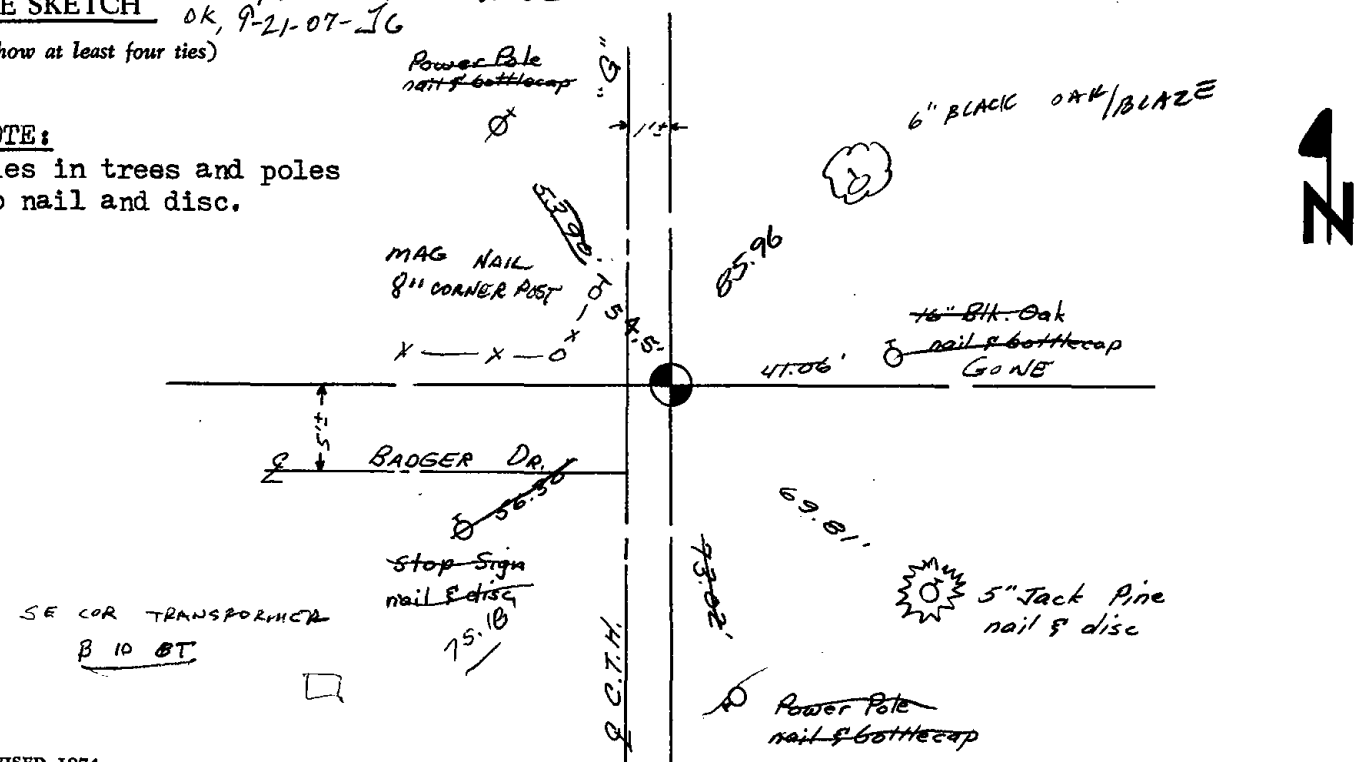
Dale C. Hagen
 Registered Land Surveyor
 DATE: December 6, 1975

CORNER O.K. 4-26-77 GR-SS
 " " 3-17-82 GR-SS
 3 NEW TIES 3-26-87 GR-SS
 COR OK 1-8-92 - KE-JG
 " " 3-18-97 JG-SS


TIE SKETCH 1-GONE, 1-NEW 1-03-02 JG
 OK, 9-21-07-JG

(Show at least four ties)

NOTE:
 Ties in trees and poles to nail and disc.







* 0 2 0 *

020

ADAMS COUNTY

Survey Monument Record

TYPE OF MONUMENT: Harrison Monument

STATE PLANE COORDINATES: N _____

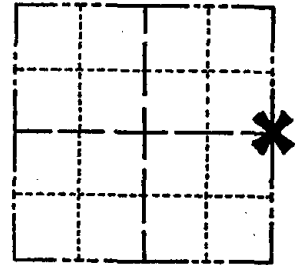
E _____

ELEVATION — M.S.L. DATUM: _____

THETA ANGLE: _____

FIELD BOOK: 101 PAGE 15

CORNER NO. 807
 SECTION 1
 TOWN 19
 RANGE 7



LOCATION
(Indicated by 'X')

SEAL:

BASIS FOR MONUMENT LOCATION

(Use reverse side if necessary)

Show info such as: History of corner, with reference to Vol. and pg, dates, surveyor; exact description of monument replaced; if location computed, by taped or EDM traverse; landowner remarks, etc.

Excavated with backhoe. Found bottom 12" of 3" diameter pointed wood stake in very decayed condition. Accepted as corner after checking location with an EDM traverse. Monumented with Harrison.



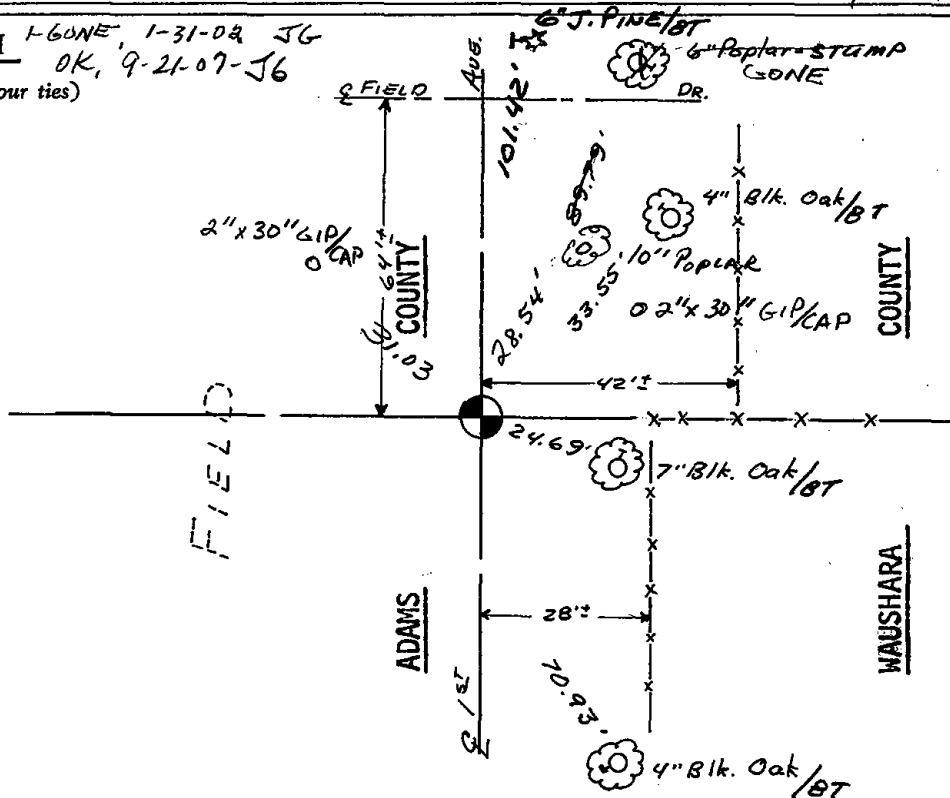
CORNER	O.K.	4-26-77	GR-SS
"	"	3-17-82	GR-SS
"	"	3-19-87	GR-SS
"	"	1-8-92	KZ-JG
"	"	3-18-97	JG-SS

CERTIFIED CORRECT:

Anthony B. Kiedrowski
 Registered Land Surveyor

DATE: 11/10/75

TIE SKETCH 1-GONE, 1-31-02 JG
OK, 9-21-07-J6
 (Show at least four ties)



STATE OF WISCONSIN)
WAUSHARA COUNTY) SS

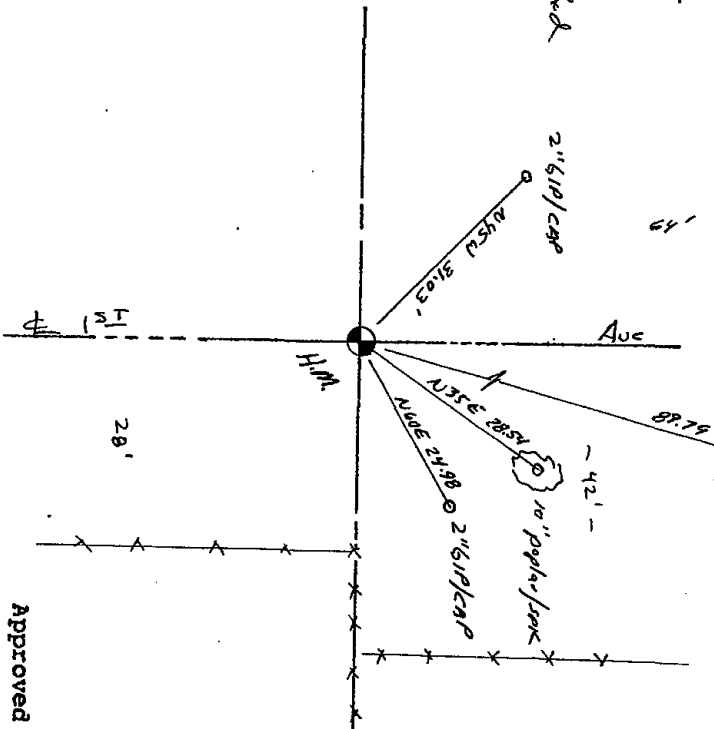
I, Gary E. Schindler, do hereby certify that on the 5th day of July, 1988, I found (evidence) (no evidence) of the Wily corner of Section 6, T 19 N, R 8 E, Fourth Principal Meridian, and I re-established said corner according to the Wisconsin Statutes as shown and described hereon.

Dated this 5th day of July, 1988
Gary E. Schindler
Waushara County Surveyor

Procedure: retical and marked

WAUSHARA COUNTY
CERTIFIED LAND CORNER

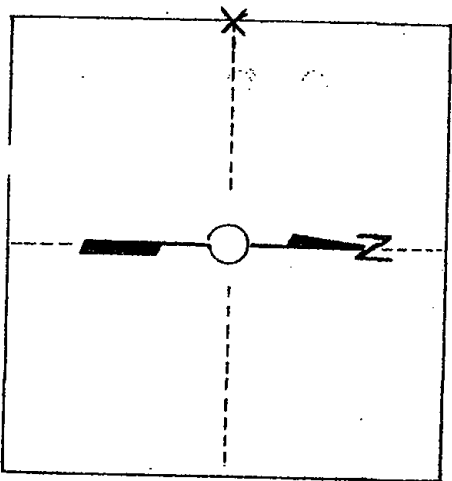
Description of corner evidence found:
MONUMENT and 1 tie AS PER
APRMS COUNTY TIE SHEET VOL 101 Pg 15




No. 14
Witnesses to corner location:

Dan Entinger
Scott Schindler

Section 6



T. 19 N R 8 E
WISCONSIN



Approved By: _____

Surveyor's Office
Waushara County, Wisconsin



* 0 2 1 *

021

ADAMS COUNTY

CORNER NO. 207

Survey Monument Record

SECTION 6

TYPE OF MONUMENT: 30" HARRISON

TOWN 19

STATE PLANE COORDINATES: N

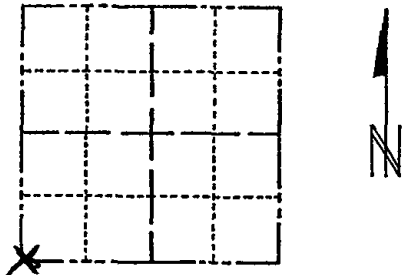
RANGE 7

E

ELEVATION — M.S.L. DATUM:

THETA ANGLE:

FIELD BOOK: 107 PAGE 14



LOCATION (Indicated by 'X')

SEAL:



BASIS FOR MONUMENT LOCATION

(Use reverse side if necessary)

Show info such as: History of corner, with reference to Vol. and pg, dates, surveyor; exact description of monument replaced; if location computed, by taped or EDM traverse; landowner remarks, etc.

Found iron pipe and set monument

October 4, 1972

Anthony B. Kiedrowski R.L.S. 878

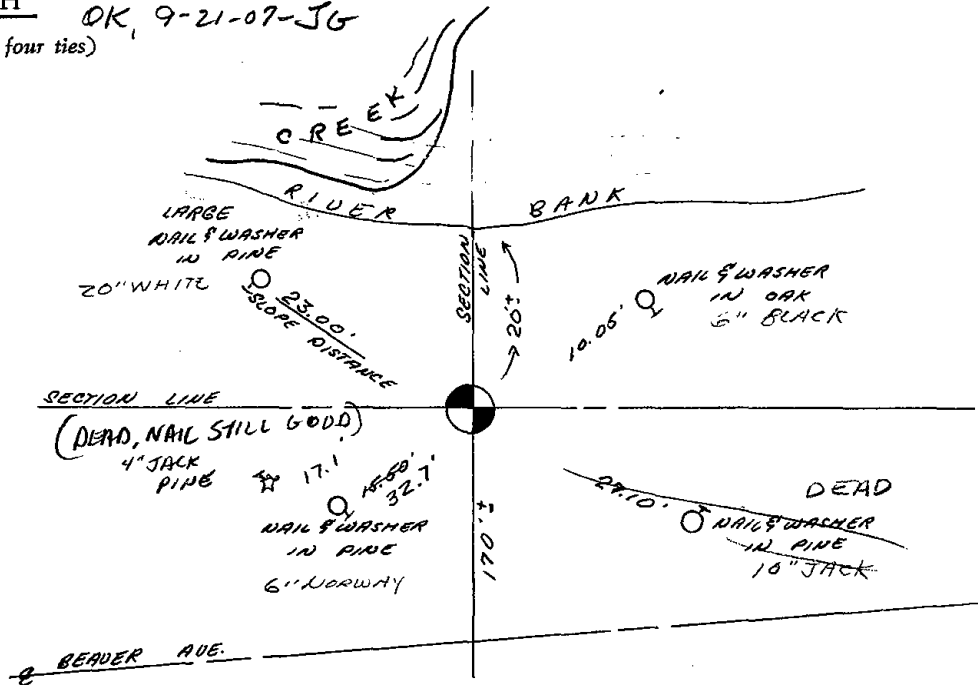
Monumented point set by A.B.K in 1965. Location was determined by calls from the original government notes with respect to the peculiarities of the creek.


- CORNER O.K. 4-26-77 GR-55
- " " 3-18-82 GR-55
- 1 NEW TIE 3-26-87 GR-55
- 12-5-91 KZ-JG O.K.
- OK 3-7-97 JG-55


CERTIFIED CORRECT:

Anthony B. Kiedrowski
Registered Land Surveyor
DATE: 2-22-73

TIE SKETCH OK 01-02-02 IG-55
OK 9-21-07-JG
(Show at least four ties)







* 0 2 2 *

022

ADAMS COUNTY

Survey Monument Record

CORNER NO. 208

SECTION 6

TOWN 19

RANGE 7

TYPE OF MONUMENT: 30" HARRISON

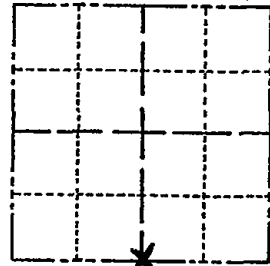
STATE PLANE COORDINATES: N _____

E _____

ELEVATION — M.S.L. DATUM: _____

THETA ANGLE: _____

FIELD BOOK: 107 PAGE 15



LOCATION
(Indicated by 'X')

SEAL:



BASIS FOR MONUMENT LOCATION

(Use reverse side if necessary)

Show info such as: History of corner, with reference to Vol. and pg, dates, surveyor; exact description of monument replaced; if location computed, by taped or EDM traverse; landowner remarks, etc.

Found iron pipe and set monument

October 13, 1972

Anthony B. Kiedrowski R.L.S. 878

Iron pipe set by A.B.K. in 1965.
Set on a straight line between corners.

1-NEW TIE	7-19-06	MC + EN	
CORNER	O.K.	4-26-77	GR-SS
"	"	3-18-02	GR-SS
1 NEW TIE		3-26-07	GR-SS

CERTIFIED CORRECT:

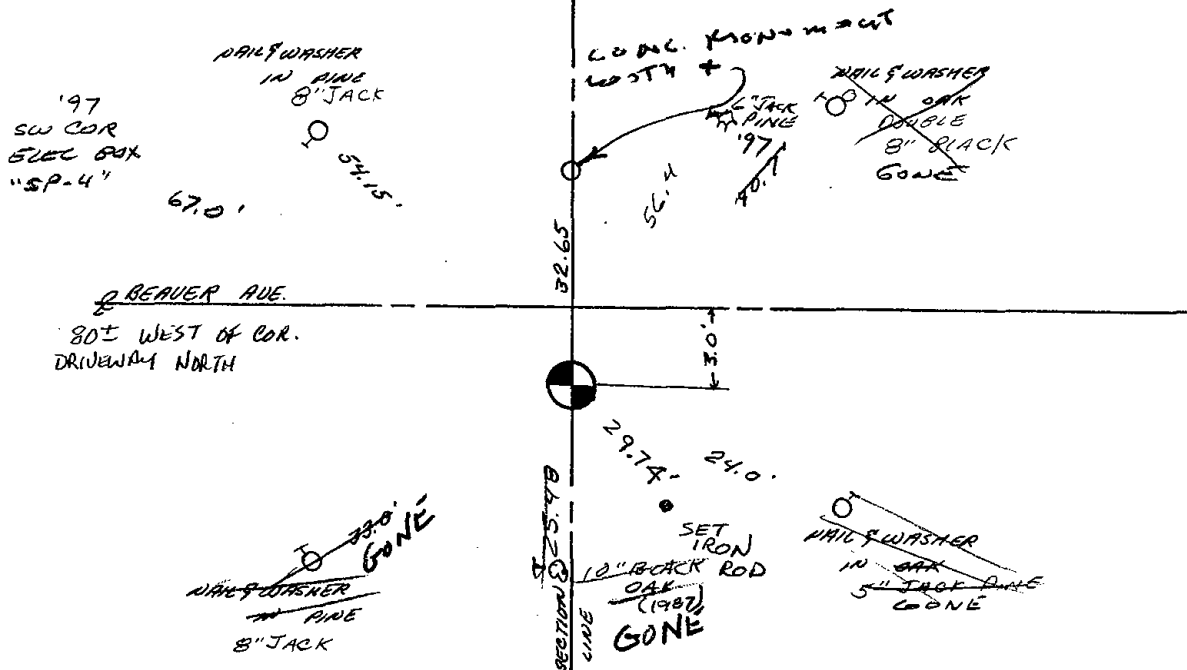
Anthony B. Kiedrowski
Registered Land Surveyor

2-GONE, NOTHING AVAILABLE, 3 TIES NORTH 12-5-91 KE-36 DATE: 1-30-73

TIE SKETCH

2-GONE, 2-NEW GR OR	37-97	IG-SS
OK	01-02-02	IG-JS

(Show at least four ties)





023

ADAMS COUNTY

CORNER NO. 209

Survey Monument Record

SECTION 6

TYPE OF MONUMENT: 30" HARRISON

TOWN 19

STATE PLANE COORDINATES: N _____

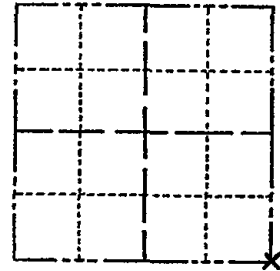
RANGE 7

E _____

ELEVATION - M.S.L. DATUM: _____

THETA ANGLE: _____

FIELD BOOK: 107 PAGE 16



LOCATION (Indicated by 'X')

SEAL:



BASIS FOR MONUMENT LOCATION

(Use reverse side if necessary)

Show info such as: History of corner, with reference to Vol. and pg, dates, surveyor; exact description of monument replaced; if location computed, by taped or EDM traverse; landowner remarks, etc.

Found 1 1/4" iron pipe and set monument

October 13, 1972

Anthony B. Kiedrowski R.L.S. 878

Iron pipe set by A.B.K. in 1965 from data gathered from a traverse of section 6.

CORNER	O.K.	4-26-77	GR-23
"	"	3-18-82	GR-55
"	"	3-26-87	GR-55
3 GONE	3 NEW	12-5-91	KZ-JG
COR OIL		3-7-97	JG-SS

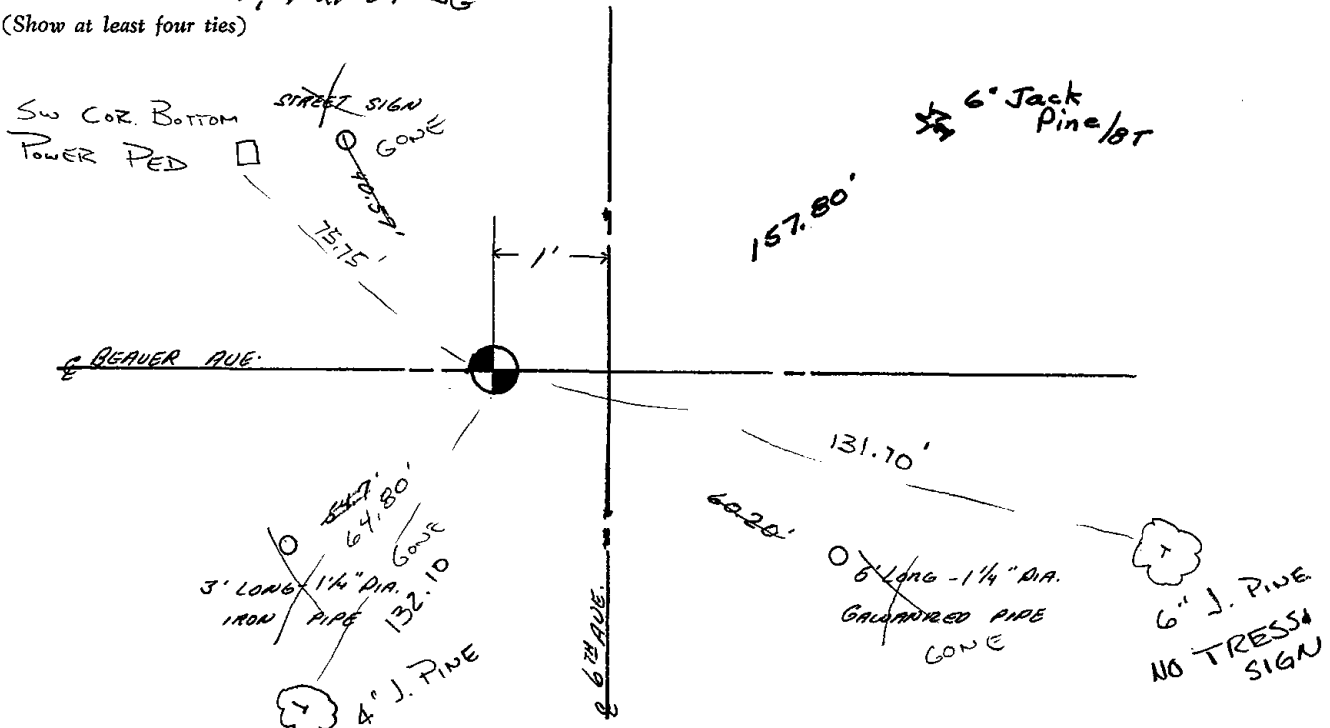
CERTIFIED CORRECT:


Anthony B. Kiedrowski
Registered Land Surveyor

DATE: 1-30-73

TIE SKETCH OK 1-02-02 JG-JS
OK, 9-21-87-JG

(Show at least four ties)





024

ADAMS COUNTY

Survey Monument Record

CORNER NO. 410
 SECTION 8
 TOWN 19
 RANGE 7

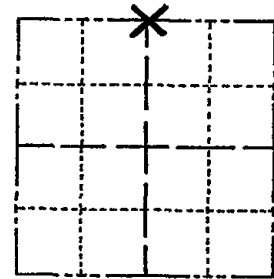
TYPE OF MONUMENT: Harrison Standard

STATE PLANE COORDINATES: N _____ E _____

ELEVATION — M.S.L. DATUM: _____

THETA ANGLE: _____

FIELD BOOK: _____ PAGE _____



LOCATION
(Indicated by 'X')

SEAL:



BASIS FOR MONUMENT LOCATION

(Use reverse side if necessary)

Show info such as: History of corner, with reference to Vol. and pg, dates, surveyor; exact description of monument replaced; if location computed, by taped or EDM traverse; landowner remarks, etc.

Set on a straight line equidistant
 between section corners.
 Did not dig for a corner here
 because area falls in a road cut.

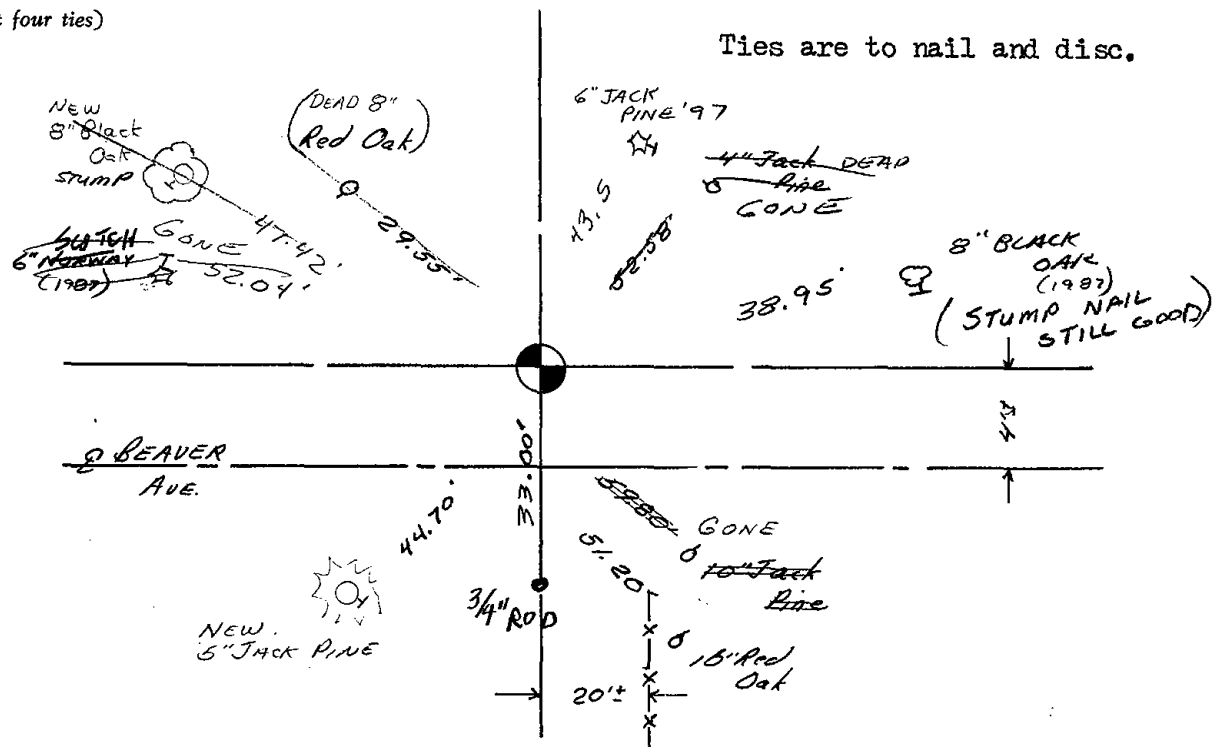
CORNER O.K. 4-26-77 GR-SS
 " " 3-18-82 GR-SS
 2 NEW TIES 3-26-87 GR-SS
 12-5-91 KZ-JG OK
 1 GONE - 1 NEW 3-7-97 JG-SS
 1-NEW 1-03-02 JG
 OK, 9-21-07-JG

CERTIFIED CORRECT:

Anthony B. Kiedrowski
 Registered Land Surveyor
 DATE: 6/6/74

TIE SKETCH

(Show at least four ties)



Ties are to nail and disc.



025

ADAMS COUNTY

Survey Monument Record

TYPE OF MONUMENT: Harrison Standard

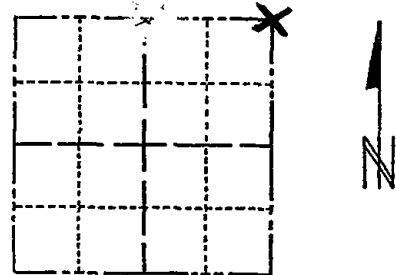
STATE PLANE COORDINATES: N _____
E _____

ELEVATION — M.S.L. DATUM: _____

THETA ANGLE: _____

FIELD BOOK: _____ PAGE _____

CORNER NO. 411 (25)
SECTION 8
TOWN 19
RANGE 7



LOCATION
(Indicated by 'X')

SEAL:



BASIS FOR MONUMENT LOCATION

(Use reverse side if necessary)

Show info such as: History of corner, with reference to Vol. and pg, dates, surveyor; exact description of monument replaced; if location computed, by taped or EDM traverse; landowner remarks, etc.

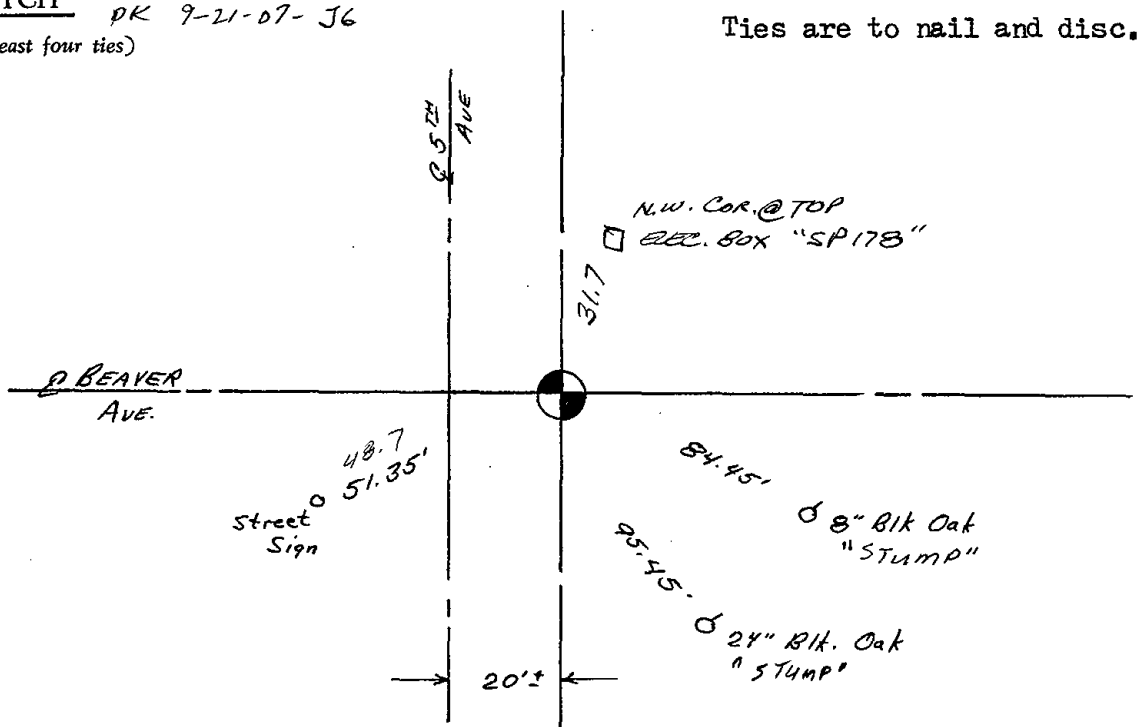
Excavated area with backhoe-found nothing.
Location determined by analyzing traverse of entire section.

CORNER	O.K.	4-26-77	GR-SS
"	"	3-18-82	GR-SS
"	"	3-26-87	GR-SS
"	"	12-5-91	KE-SG
1-NEW	OR OK	3-7-91	JG-SS

CERTIFIED CORRECT:

Anthony B. Kiedrowski
Registered Land Surveyor
DATE: 6/6/74

TIE SKETCH OK 1-03-02 JG
PK 7-21-07- JG
(Show at least four ties)



Ties are to nail and disc.



026

ADAMS COUNTY

Survey Monument Record

TYPE OF MONUMENT: Harrison Monument

STATE PLANE COORDINATES: N _____

E _____

ELEVATION — M.S.L. DATUM: _____

THETA ANGLE: _____

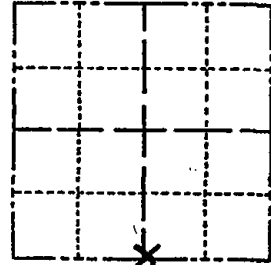
FIELD BOOK: _____ PAGE _____

CORNER NO. 811

SECTION 4

TOWN 19

RANGE 7



LOCATION
(Indicated by 'X')

SEAL:

BASIS FOR MONUMENT LOCATION

(Use reverse side if necessary)

Show info such as: History of corner, with reference to Vol. and pg, dates, surveyor; exact description of monument replaced; if location computed, by taped or EDM traverse; landowner remarks, etc.

Ran EDM/transit traverse around Sections 1, 2, 3, 10, 11, 12, 13, 14, 15, 24 and the South line of Section 4, to determine search areas.

Could find no evidence on the original corner or any remonumentation.

Set corner Equidistant and on line between the Southwest and the Southeast corners of Section 4.



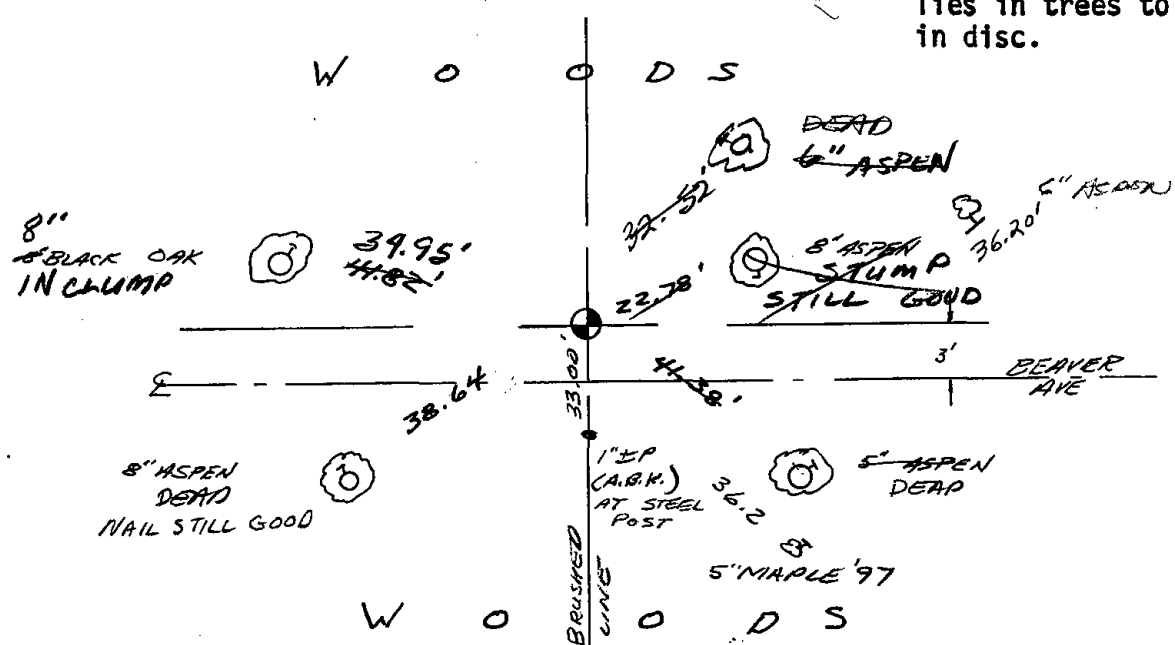
CERTIFIED CORRECT:
Dale C. Hagen
 Registered Land Surveyor
 DATE: Nov. 5, 1975


CORNER O.K. 4-26-77 GR-SS
 " " 3-18-82 GR-SS
 " " 3-26-87 GR-SS
 1-GONE, 2-NEW 12-5-91 KZ-JG
 3 NEW TIES 3-18-97 JG-SS


TIE SKETCH 1-GONE, 1-NEW 1-03-02 JG

(Show at least four ties) OK, 9-21-07 JG

NOTE:
 Ties in trees to nail in disc.







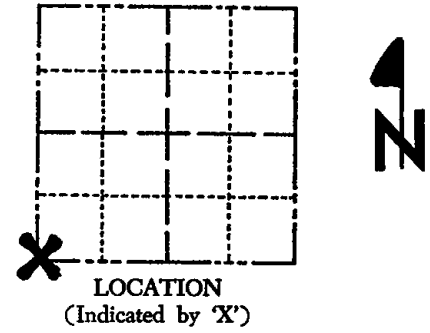
027

ADAMS COUNTY

CORNER NO. 826
SECTION 3
TOWN 19
RANGE 7

Survey Monument Record

TYPE OF MONUMENT: Standard Harrison
STATE PLANE COORDINATES: N _____
E _____
ELEVATION — M.S.L. DATUM: _____
THETA ANGLE: _____
FIELD BOOK: _____ PAGE _____



BASIS FOR MONUMENT LOCATION

(Use reverse side if necessary)

Show info such as: History of corner, with reference to Vol. and pg, dates, surveyor; exact description of monument replaced; if location computed, by taped or EDM traverse; landowner remarks, etc.

Ran EDM/transit traverse around Section 3 and the adjacent Sections in the Town of Colburn to determine the search area for this corner.

No evidence of the original corner or any remonumentation was found. Excavation with backhoe was not attempted because the search area fell within the construction area for the adjacent drainage ditch.

Relocated corner by double-proportionate measure between the four adjacent section corners.

SEAL:



CERTIFIED CORRECT:

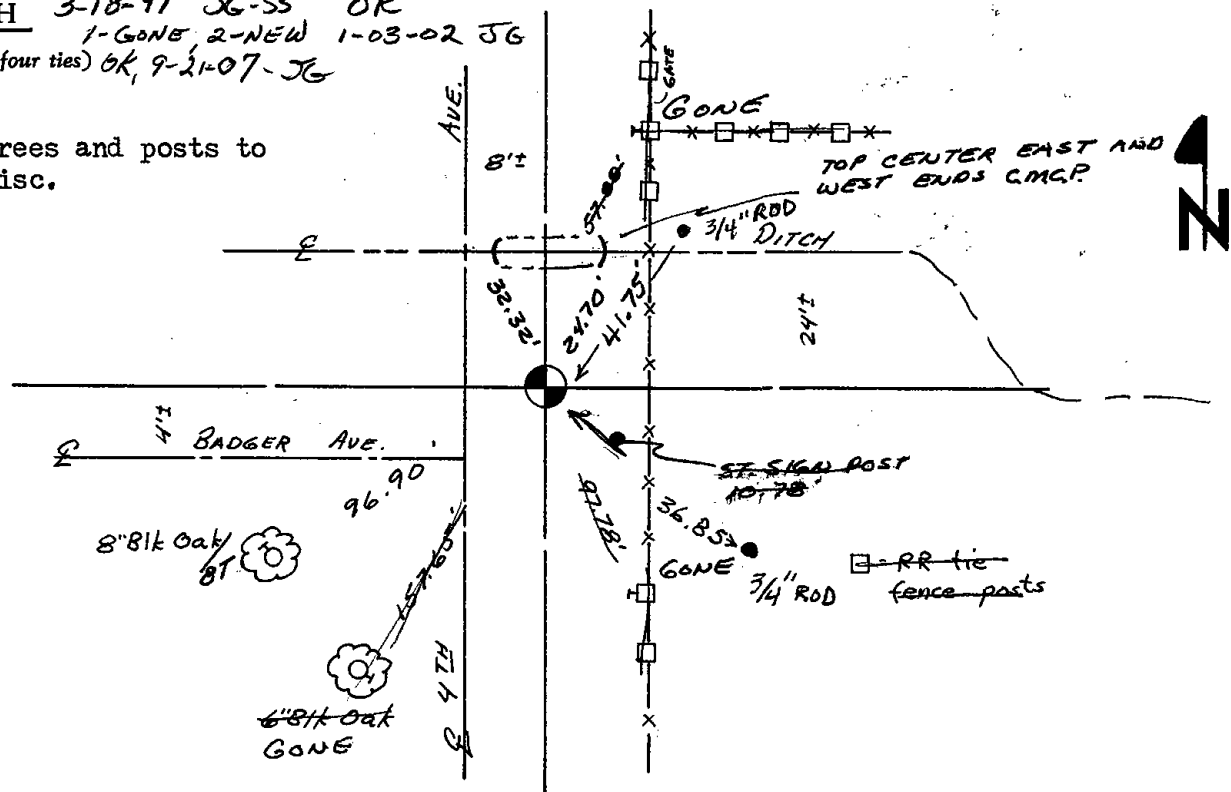
Dale C. Hagen
Registered Land Surveyor
DATE: December 20, 1975

CORNER	O.K.	4-26-77	GR-SS
"	"	3-18-82	GR-SS
"	"	3-26-87	GR-SS
12-5-91	"	KZ-JG	

TIE SKETCH 3-18-97 JG-SS OK
1-GONE 2-NEW 1-03-02 JG
(Show at least four ties) OK, 9-21-07-JG

NOTE:

Ties in trees and posts to nail in disc.





028

ADAMS COUNTY

CORNER NO. 810
SECTION 3
TOWN 19
RANGE 7

Survey Monument Record

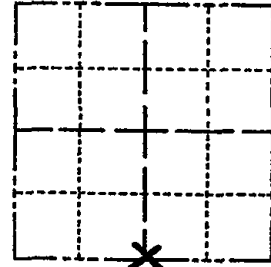
TYPE OF MONUMENT: Standard Harrison Monument

STATE PLANE COORDINATES: N _____
E _____

ELEVATION — M.S.L. DATUM: _____

THETA ANGLE: _____

FIELD BOOK: _____ PAGE _____



LOCATION
(Indicated by 'X')

SEAL:

BASIS FOR MONUMENT LOCATION


(Use reverse side if necessary)

Show info such as: History of corner, with reference to Vol. and pg, dates, surveyor; exact description of monument replaced; if location computed, by taped or EDM traverse; landowner remarks, etc.

Ran EDM/transit traverse around Sections 1, 2, 3, 10, 11, 12, 13, 14, 15, and 24., to determine search areas.

Did not excavate for corner because search area fell in construction area of drainage ditch.

Set South Quarter corner of Section 3 equidistant and on line between Southeast and Southwest corners of Section 3.



CORNER O.K. 4-26-77 GR-SS
" " 8-23-82 PK-SS
" " No TIES AVAIL. 3-31-87 SS
" " (SEE SECTION SUMMARY)
9-24-07-JL

CERTIFIED CORRECT:

Dale C. Hagen

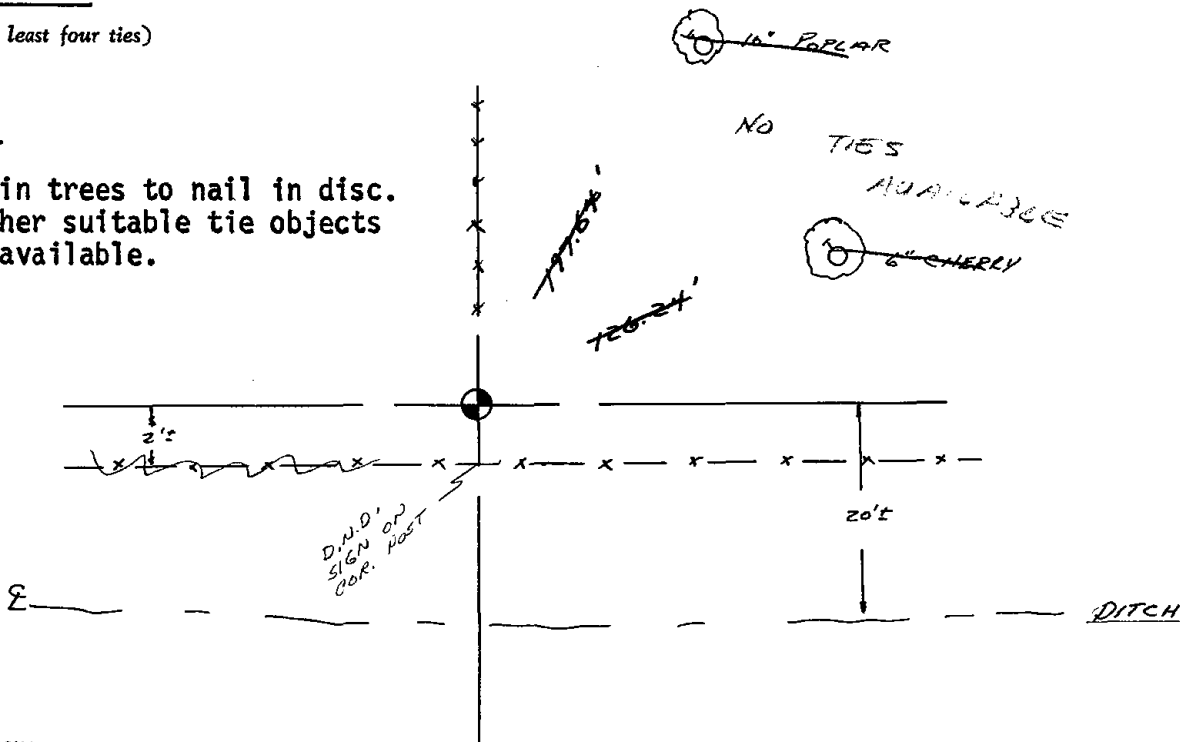
Registered Land Surveyor
DATE: November 5, 1975

TIE SKETCH

(Show at least four ties)

Note:

Ties in trees to nail in disc.
No other suitable tie objects were available.





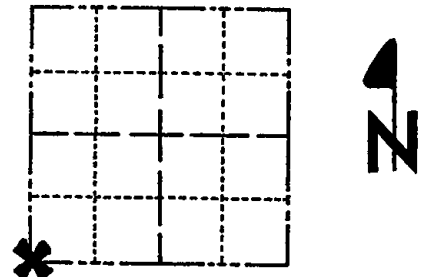
029

ADAMS COUNTY

CORNER NO. 823
SECTION 2
TOWN 19
RANGE 7

Survey Monument Record

TYPE OF MONUMENT: Standard Harrison
STATE PLANE COORDINATES: N _____
E _____
ELEVATION — M.S.L. DATUM: _____
THETA ANGLE: _____
FIELD BOOK: _____ PAGE _____



LOCATION
(Indicated by 'X')

SEAL:

BASIS FOR MONUMENT LOCATION

(Use reverse side if necessary)

Show info such as: History of corner, with reference to Vol. and pg, dates, surveyor; exact description of monument replaced; if location computed, by taped or EDM traverse; landowner remarks, etc.

Ran EDM/transit traverse around Sections 2 and the adjacent sections in the Town of Colburn.

Did not excavate because search area falls within the construction area of the adjacent drainage ditch.

Relocated corner by reconstructing the survey by L.L.Lampert, S-129, in Section 2.



CORNER O.K. 4-26-77 GR-SS
" " 8-23-82 AK-SS
1 NEW TIE 3-31-87 SS
OK, 9-24-87-56 Check Section Summary

CERTIFIED CORRECT:

Dale C. Hagen
Registered Land Surveyor

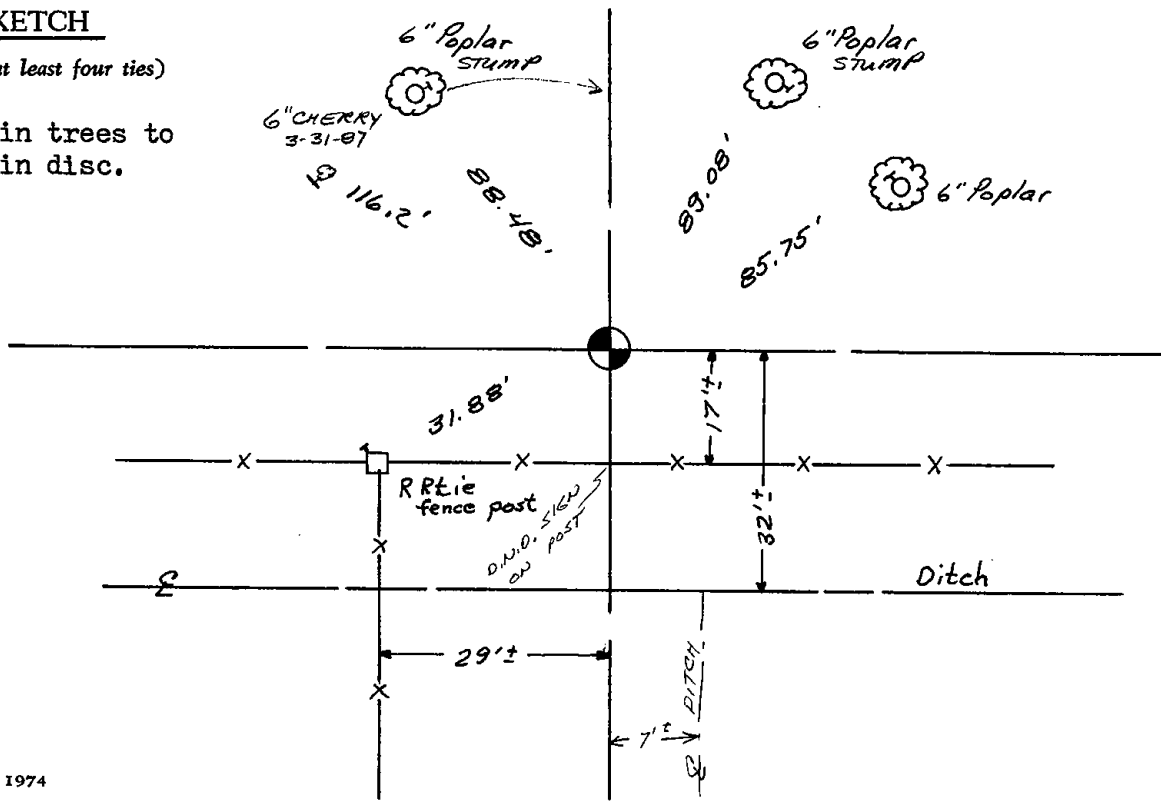
DATE: 12-2-75

TIE SKETCH

(Show at least four ties)

NOTE:

Ties in trees to nail in disc.





030

ADAMS COUNTY

Survey Monument Record

TYPE OF MONUMENT: Standard Harrison

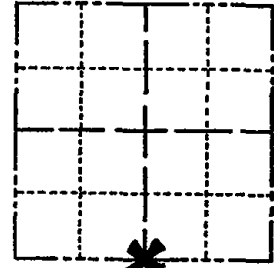
STATE PLANE COORDINATES: N _____ E _____

ELEVATION — M.S.L. DATUM: _____

THETA ANGLE: _____

FIELD BOOK: _____ PAGE _____

CORNER NO. 822
SECTION 2
TOWN 19
RANGE 7



LOCATION (Indicated by 'X')

SEAL:



BASIS FOR MONUMENT LOCATION

(Use reverse side if necessary)

Show info such as: History of corner, with reference to Vol. and pg, dates, surveyor; exact description of monument replaced; if location computed, by taped or EDM traverse; landowner remarks, etc.

Ran EDM/transit traverse around Section 2 and the adjacent sections in the Town of Colburn.

Could find no evidence of the original corner or any remonumentation of the corner.

Relocated corner on line between the Southeast and Southwest corners of Section 2 and at the protracted distance used by L.L.Lampert in his survey in Section 2.

CORNER O.K. 4-26-77 GR-SS
" " 8-23-82 PK-SS
2 NEW TIES 3-31-87 SS
OK - 2-25-02 JG-SS
OK, 9-24-07-J6

CERTIFIED CORRECT:
Dale C. Hagen
Registered Land Surveyor
DATE: December 2, 1975

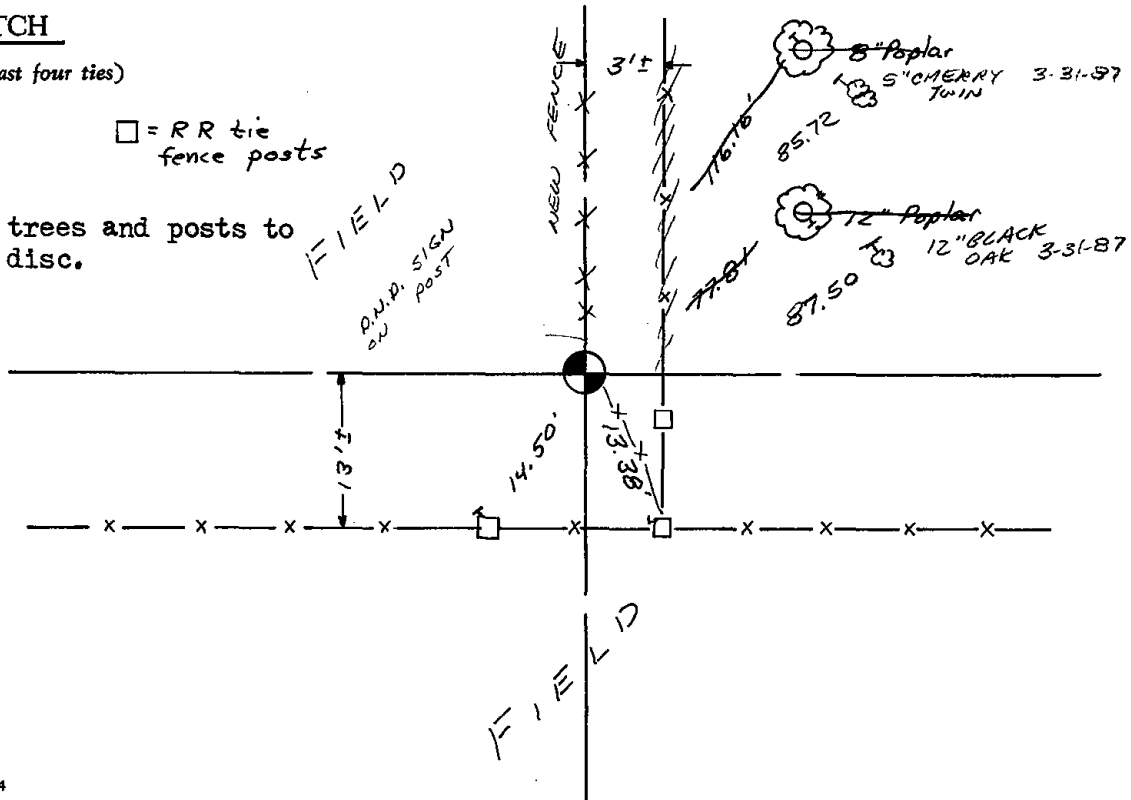
TIE SKETCH

(Show at least four ties)

□ = RR tie fence posts

NOTE:

Ties in trees and posts to nail in disc.





031

ADAMS COUNTY

Survey Monument Record

TYPE OF MONUMENT: STANDARD HARRISON MONUMENT


STATE PLANE COORDINATES: N _____
E _____

ELEVATION — M.S.L. DATUM: _____

THETA ANGLE: _____

FIELD BOOK: _____ PAGE _____

CORNER NO. 820
SECTION 1
TOWN 19
RANGE 7



LOCATION
(Indicated by 'X')

SEAL:

BASIS FOR MONUMENT LOCATION

(Use reverse side if necessary)

Show info such as: History of corner, with reference to Vol. and pg, dates, surveyor; exact description of monument replaced; if location computed, by taped or EDM traverse; landowner remarks, etc.

Ran EDM/transit traverse around Section 1 and the adjacent sections in the town of Colburn.

Excavation with backhoe by A.B.Kiedrowski, County Surveyor, yielded no evidence of the original corner or any remonumentation.

Set Southwest corner of Section 1 by retracing survey done by L.L.Lampert, S-129, in Section 2.



CERTIFIED CORRECT:

Dale C. Hagen

Registered Land Surveyor
DATE: December 2, 1975

CORNER	O.K.	4-26-77	GR-SS
"	"	8-23-82	AK-SS
"	"	1-8-92	KZ-JG
"	"	3-18-97	JG-SS
"	"	1-31-02	JG

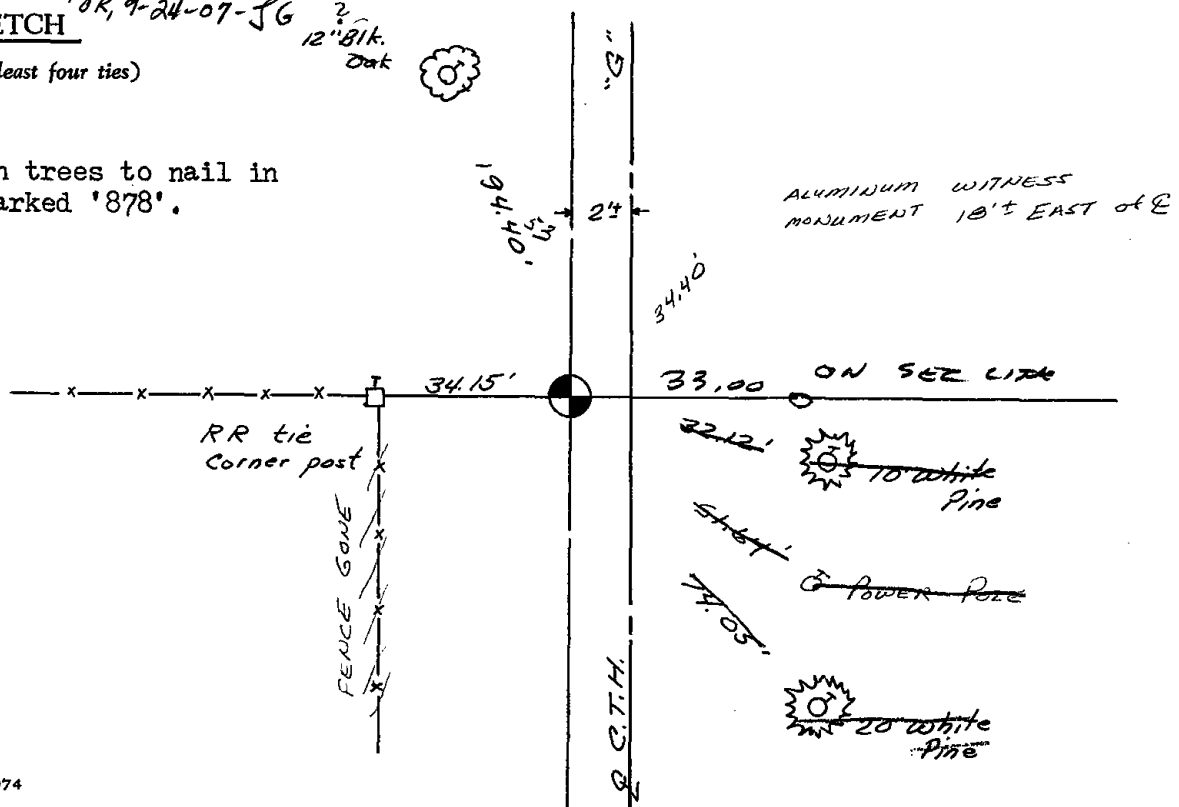
TIE SKETCH


OK, 9-24-07-JG
12" 81k. Oak

(Show at least four ties)

NOTE

Ties in trees to nail in disc marked '878'.





032

ADAMS COUNTY

Survey Monument Record

TYPE OF MONUMENT: Harrison Monument

STATE PLANE COORDINATES: N _____

E _____

ELEVATION — M.S.L. DATUM: _____

THETA ANGLE: _____

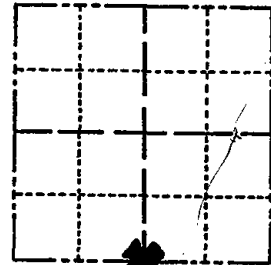
FIELD BOOK: _____ PAGE _____

CORNER NO. 809

SECTION 1

TOWN 19

RANGE 7



LOCATION
(Indicated by 'X')

SEAL:

BASIS FOR MONUMENT LOCATION

(Use reverse side if necessary)

Show info such as: History of corner, with reference to Vol. and pg, dates, surveyor; exact description of monument replaced; if location computed, by taped or EDM traverse; landowner remarks, etc.

Ran EDM/transit traverse around Section 1 and the adjacent sections in the Town of Colburn.

Could find no evidence of the original corner or any remonumentation.

Set South Quarter Corner proportionally and on line between Southeast and Southwest corners of Section 1.



CERTIFIED CORRECT:

Dale C. Hagen
Registered Land Surveyor
DATE: November 5, 1975

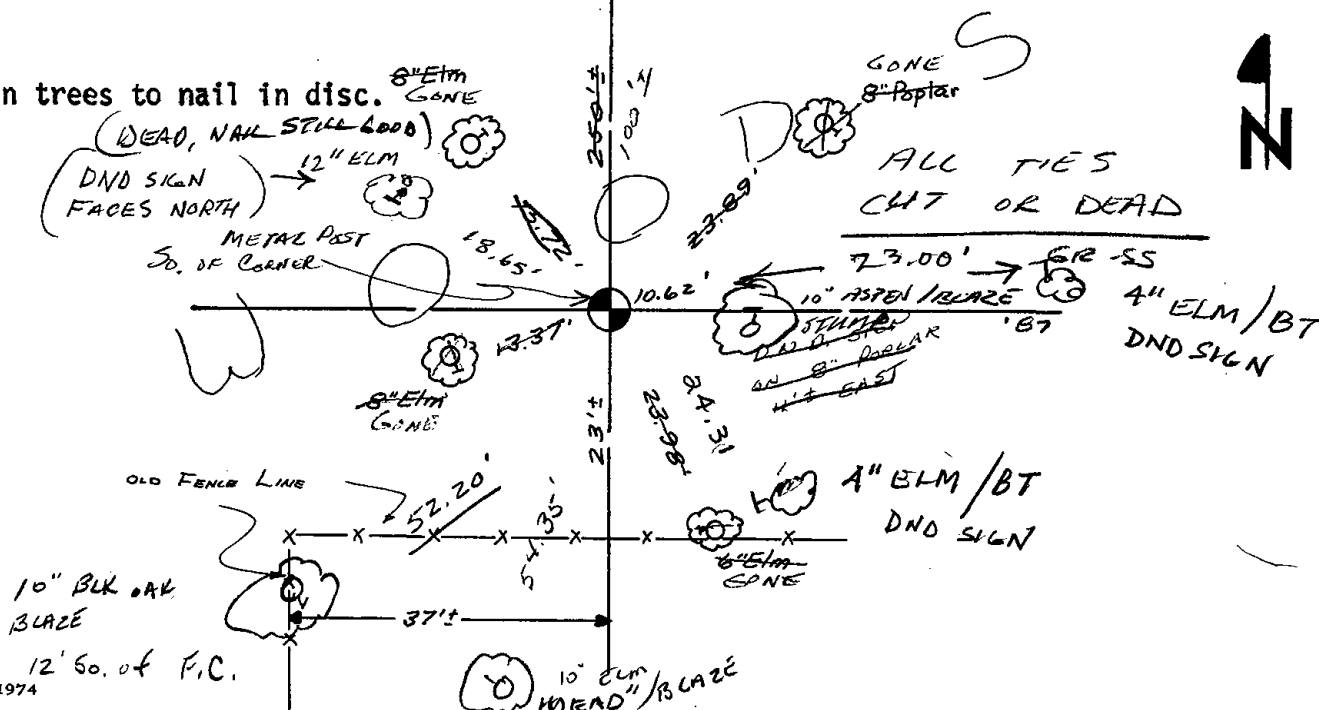
CORNER O.K. 4-26-77 GR-SS
" " 8-24-82 PK-SS
3-NEW 3-19-87 GR-SS
COR OK 6-24-92 JG
1-NEW TIE 1-31-02 JG

TIE SKETCH 3-DEAD, 2-NEW TIES, MON. OK 10-4-07 JB-CS
FIELD

(Show at least four ties)

NOTE:

Ties in trees to nail in disc.





033

ADAMS COUNTY

Survey Monument Record

TYPE OF MONUMENT: Harrison standard

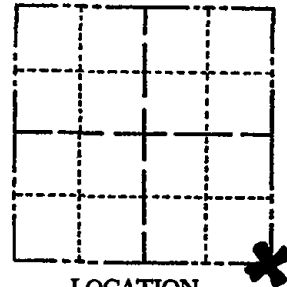
STATE PLANE COORDINATES: N _____
E _____

ELEVATION — M.S.L. DATUM: _____

THETA ANGLE: _____

FIELD BOOK: 101 PAGE 15

CORNER NO. 808 ⁽³³⁾
SECTION 1
TOWN 19
RANGE 7



LOCATION
(Indicated by 'X')

SEAL:



BASIS FOR MONUMENT LOCATION

(Use reverse side if necessary)

Show info such as: History of corner, with reference to Vol. and pg, dates, surveyor; exact description of monument replaced; if location computed, by taped or EDM traverse; landowner remarks, etc.

Excavated with backhoe. Found 5"x5"(bottom) x 12" tapered stone. Stain from driven post found under stone. Lowered stone and put Harrison on top.

CORNER O.K. 4-26-77 GR-55
" " 3-18-82 GR-55
" " 3-19-87 GR-55

1-NEW, COR OK 1-8-92 KZ-JG

CORNER OK 3-18-97 JG-55

" " 1-31-02 JG

1-GONE, 4-REMAIN 9-21-07-JG

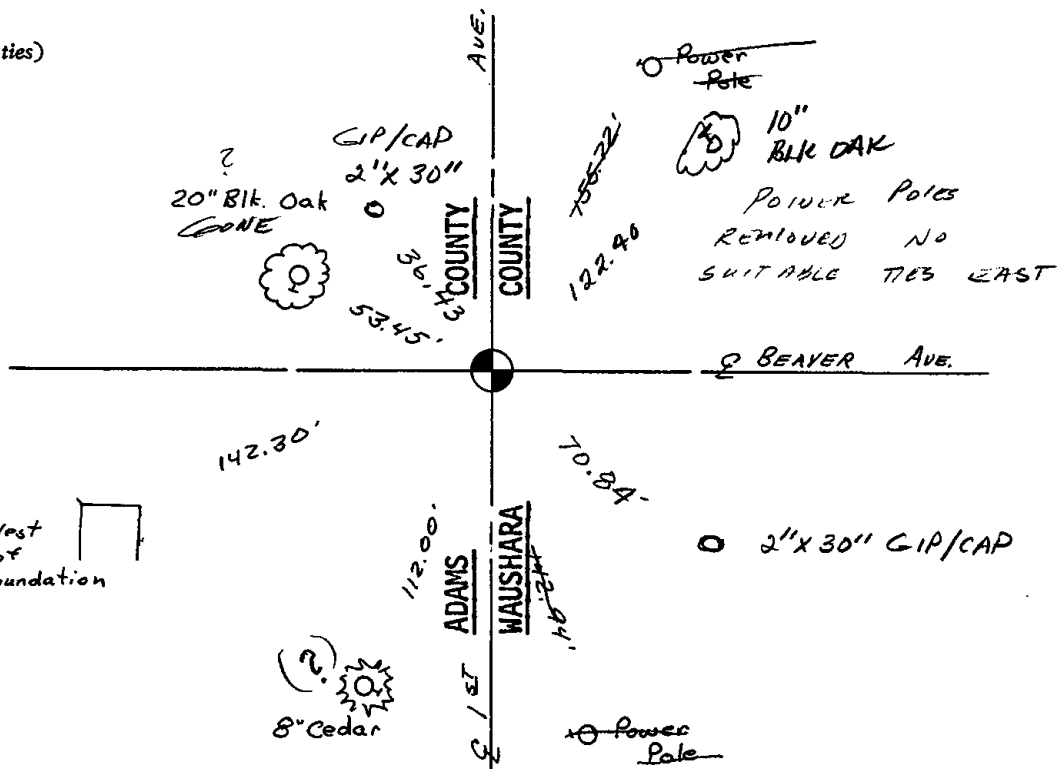
CERTIFIED CORRECT:


Anthony B. Kiedrowski
Registered Land Surveyor

DATE: 11/10/75

TIE SKETCH

(Show at least four ties)





STATE OF WISCONSIN)
WAUSHARA COUNTY)

I, Gary E Schindler, do hereby certify that on the 5th day of July, 1988, I found (evidence) (no evidence) of the SW corner of Sec 6, T 19 N, R 8 E, Fourth Principal Meridian, and I re-established said corner according to the Wisconsin Statutes as shown and described hereon.

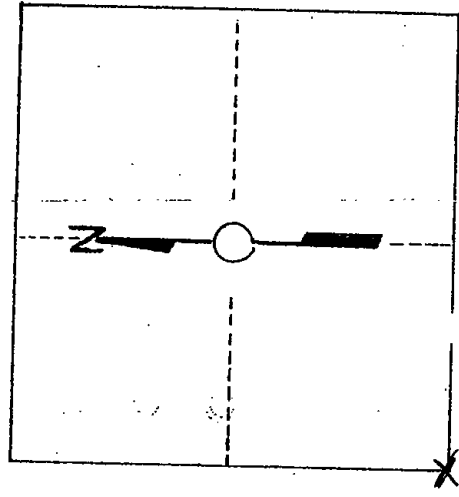
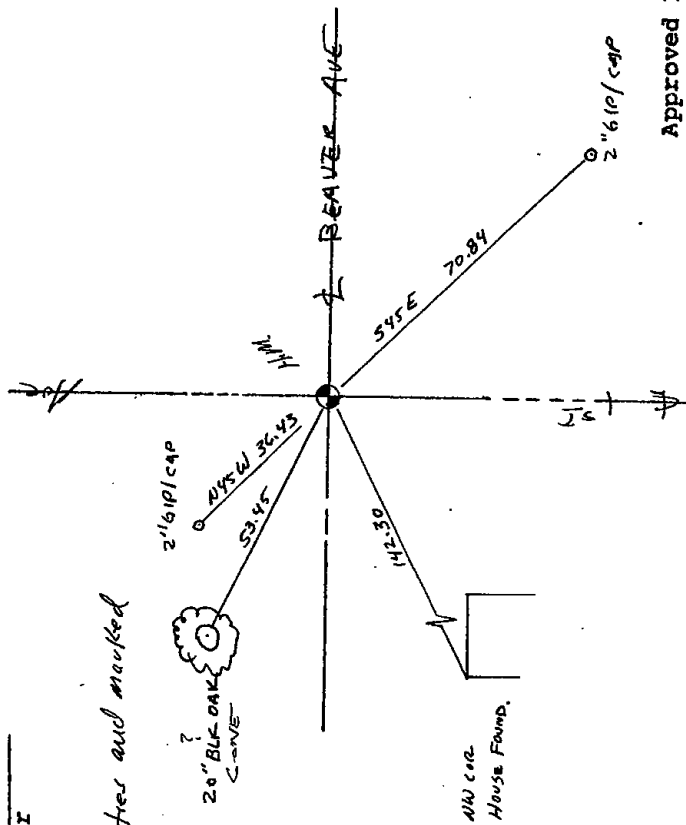

Dated this 5th day of July, 1988
Gary E Schindler
Waushara County Surveyor

WAUSHARA COUNTY
CERTIFIED LAND CORNER
Description of corner evidence found:
HARRISON MONUMENT AND TWO TIES AC. PER
ADAM COUNTY RECORDS VOL 101 PGS 15

No. 33
Witnesses to corner location:
Dan Entinger
Scott Schindler

Section 6

Procedure: Added two ties and marked



T. 19 N R 8 E
WISCONSIN

Approved By: _____



034

ADAMS COUNTY

Survey Monument Record

TYPE OF MONUMENT: 30" HARRISON

STATE PLANE COORDINATES: N _____

E _____

ELEVATION — M.S.L. DATUM: _____

THETA ANGLE: _____

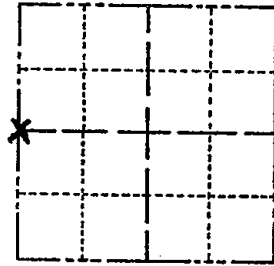
FIELD BOOK: 107 PAGE 20

CORNER NO. 210

SECTION 7

TOWN 19

RANGE 7



LOCATION
(Indicated by 'X')

SEAL:



BASIS FOR MONUMENT LOCATION

(Use reverse side if necessary)

Show info such as: History of corner, with reference to Vol. and pg, dates, surveyor; exact description of monument replaced; if location computed, by taped or EDM traverse; landowner remarks, etc.

Set monumen t

October 19, 1972

Anthony B. Kiedrowski R.L.S. 878

Excavated area with backhoe, found charcoal pit two feet deep. No other marker could be found, Monumented pit.

CORNER	O.K.	6-14-77	SK-SS
"	"	3-18-82	GR-SS
"	"	3-30-87	GR-SS

1-GONE, 1-NEW KE-JG 12-5-91

Cor OK 3-7-97 JG-SS

CERTIFIED CORRECT:

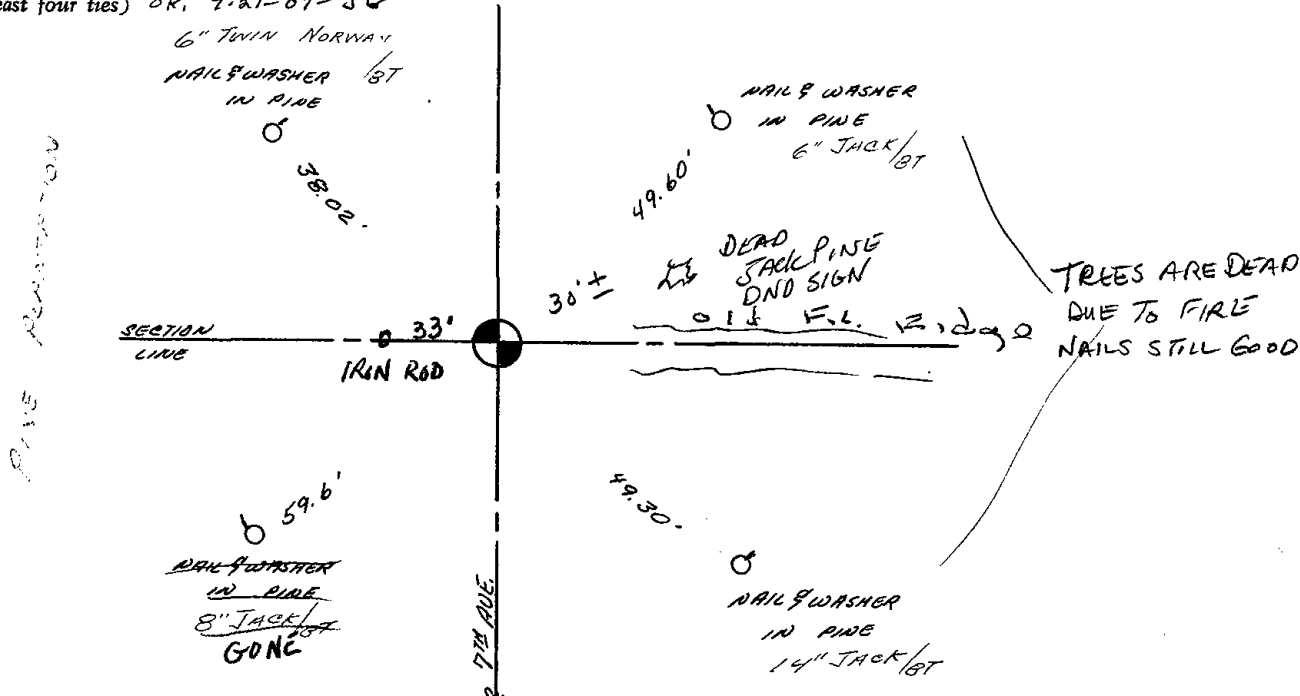
Anthony B. Kiedrowski
Registered Land Surveyor

DATE: 2-21-75

TIE SKETCH ALL OK, 3-7-98 - SH-MC

OK, 01-02-02 JG-IS

(Show at least four ties) OK, 9-21-07-JG





035

ADAMS COUNTY

CORNER NO. 309

Survey Monument Record

SECTION 7

TYPE OF MONUMENT: 30" HARRISON

TOWN 19

STATE PLANE COORDINATES: N _____

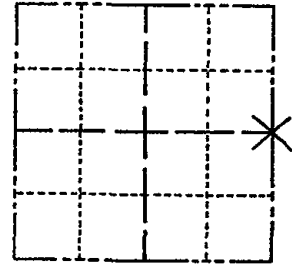
RANGE 7

E _____

ELEVATION — M.S.L. DATUM: _____

THETA ANGLE: _____

FIELD BOOK: 108 PAGE 95



LOCATION
(Indicated by 'X')

SEAL:

BASIS FOR MONUMENT LOCATION

(Use reverse side if necessary)

Show info such as: History of corner, with reference to Vol. and pg, dates, surveyor; exact description of monument replaced; if location computed, by taped or EDM traverse; landowner remarks, etc.

Set on a straight line equidistant between section corners.



CORNER	O.K.	4-26-77	GR-SS
"	"	3-18-82	GR-SS
"	"	3-30-87	GR-SS
1-NEW	COR OK	1-8-92	KZ-JG
1-NEW	"	3-7-97	JG-SS

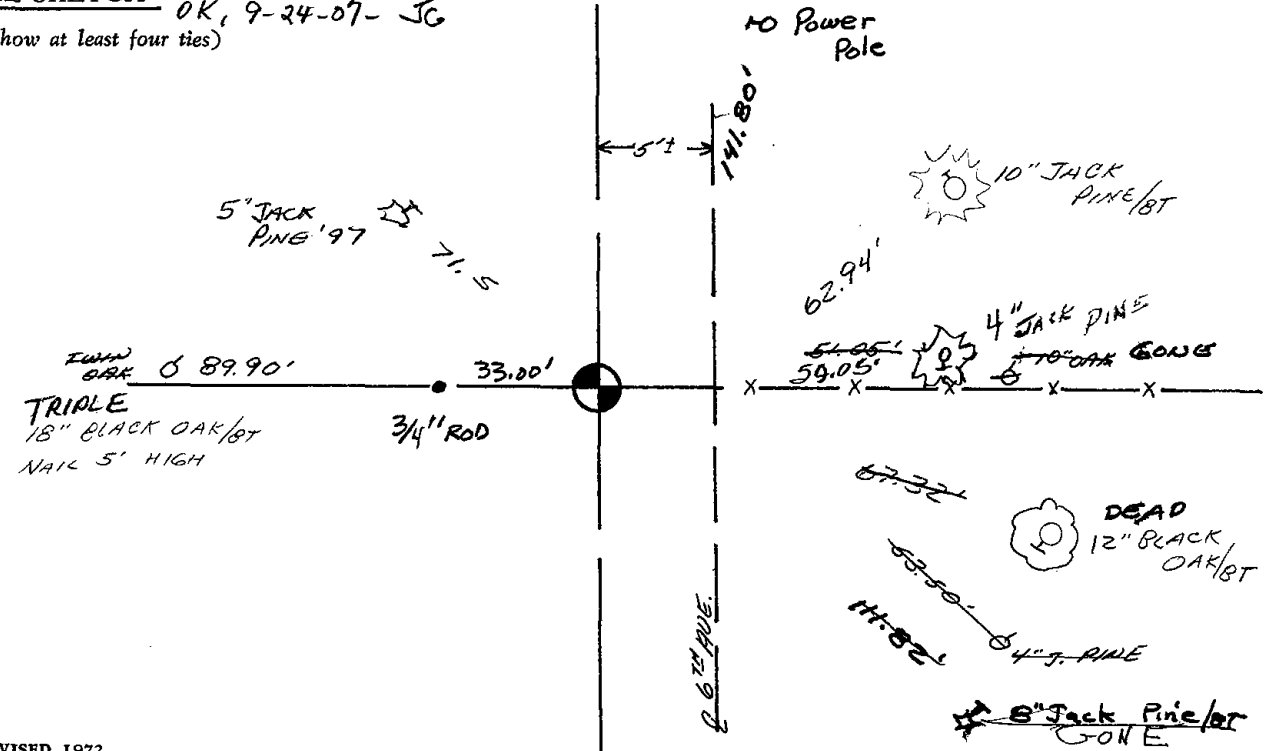
CERTIFIED CORRECT:

Anthony B. Kiedrowski
Registered Land Surveyor

DATE: 9-18-73

TIE SKETCH 1-NEW, COR OK 1-03-02 JG

(Show at least four ties)





036

ADAMS COUNTY

Survey Monument Record

TYPE OF MONUMENT: Harrison Standard

STATE PLANE COORDINATES: N _____

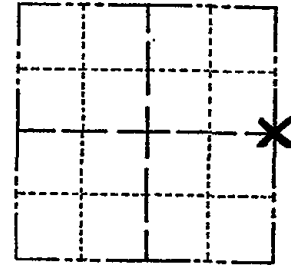
E _____

ELEVATION — M.S.L. DATUM: _____

THETA ANGLE: _____


FIELD BOOK: _____ PAGE _____

CORNER NO. 409 ⁽³⁶⁾
 SECTION 8
 TOWN 19
 RANGE 7



LOCATION
(Indicated by 'X')

SEAL:



BASIS FOR MONUMENT LOCATION

(Use reverse side if necessary)

Show info such as: History of corner, with reference to Vol. and pg, dates, surveyor; exact description of monument replaced; if location computed, by taped or EDM traverse; landowner remarks, etc.

Set on a straight line equidistant between section corners. Excavated area with backhoe, found nothing.

CORNER O.K.	6-14-77	SK-SS
TOP BROKEN	3-18-82	GR-SS
OK	3-30-97	GR-SS
"	12-5-91	KZ-JG
3 NEW TIES	3-18-97	JG-SS
OK	1-03-02	JG
	OK, 9-24-07	JG

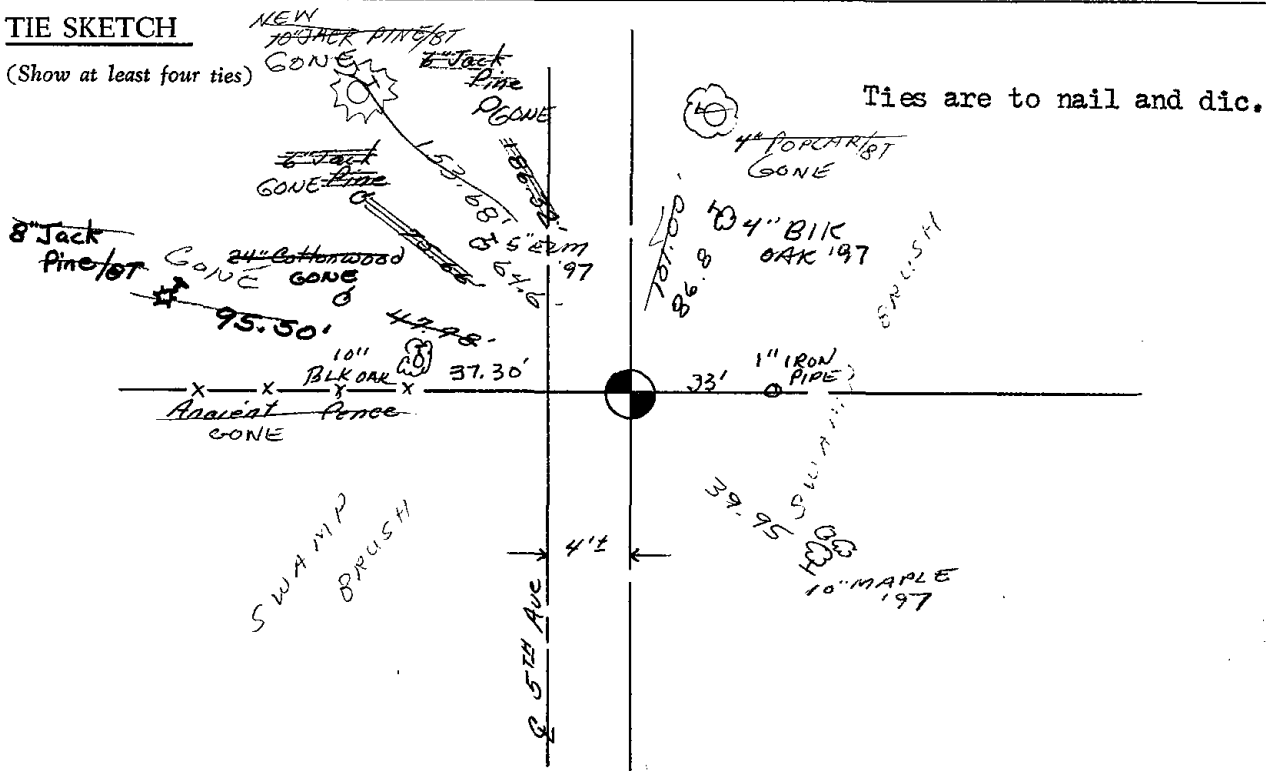
CERTIFIED CORRECT:

Anthony B. Kiedrowski
 Registered Land Surveyor

DATE: 6/6/74

TIE SKETCH

(Show at least four ties)





037

ADAMS COUNTY

CORNER NO. 828

Survey Monument Record

SECTION 10

TYPE OF MONUMENT: Standard Harrison

TOWN 19

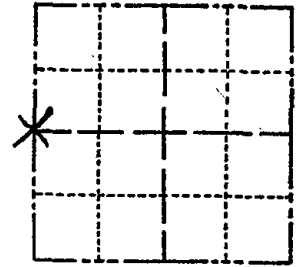
STATE PLANE COORDINATES: N _____
E _____

RANGE 7

ELEVATION — M.S.L. DATUM: _____

THETA ANGLE: _____

FIELD BOOK: _____ PAGE _____



LOCATION
(Indicated by 'X')

SEAL:

BASIS FOR MONUMENT LOCATION

(Use reverse side if necessary)

Show info such as: History of corner, with reference to Vol. and pg, dates, surveyor; exact description of monument replaced; if location computed, by taped or EDM traverse; landowner remarks, etc.

Ran EDM/transit traverse around Sections 1, 2, 3, 10, 11, 12, 13, 14, 15, and 24 to determine search areas for investigation.

Could find no evidence of the original corner or any remonumentation.

Relocated corner proportionate to original government distances and on line between adjacent section corners.



CERTIFIED CORRECT:

Dale C. Hagen
Registered Land Surveyor

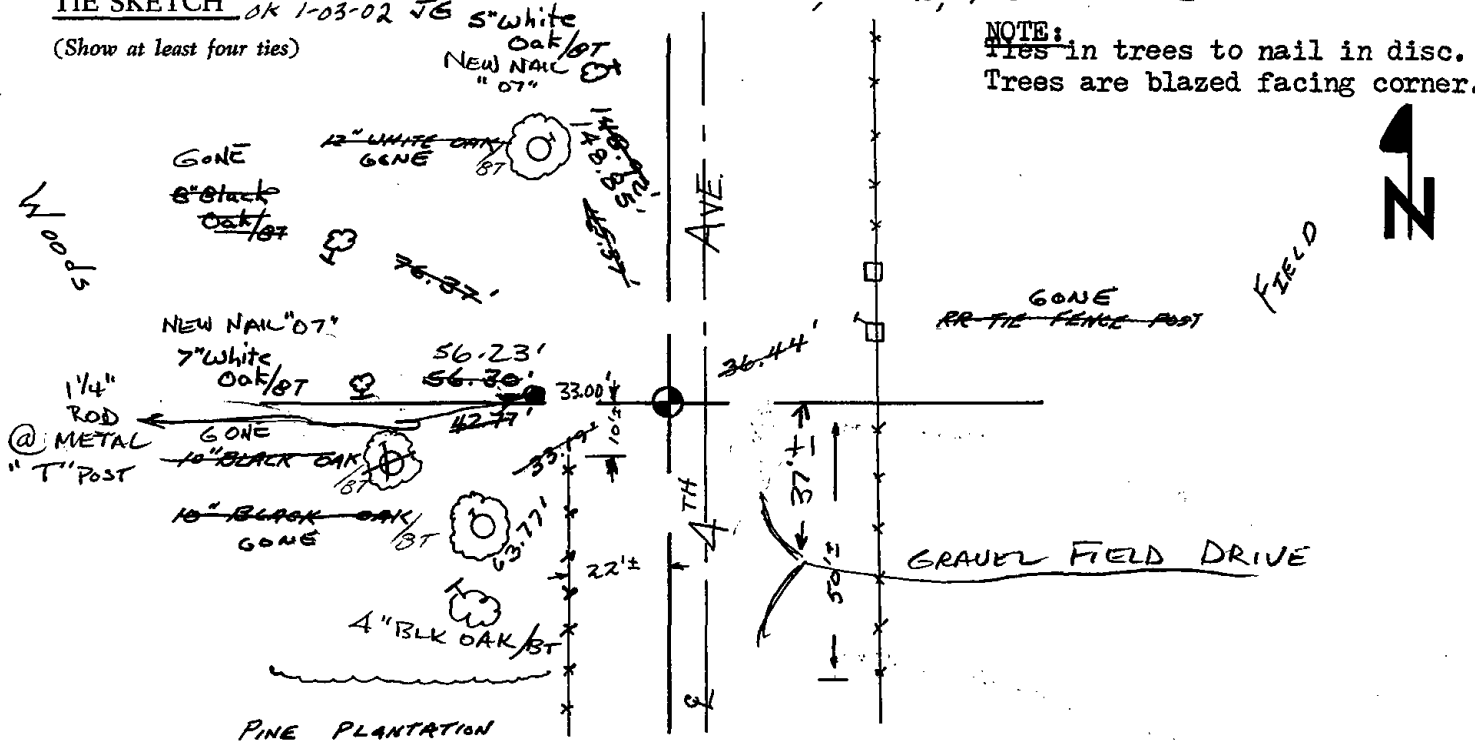
DATE: December 2, 1975

CORNER	O.K.	6-14-77	SK-SS
"	"	3-18-82	GR-SS
ALL OK		3-30-87	GR-SS
"		1-8-92	KZ-JG

TIE SKETCH

Cor OK 3-18-97 96-SS 2-GONE, 3-NEW, 9-24-07-JG
OK 1-03-02 JG 5" white Oak/BT
NEW NAIL "07"

(Show at least four ties)



NOTE:
Ties in trees to nail in disc.
Trees are blazed facing corner.



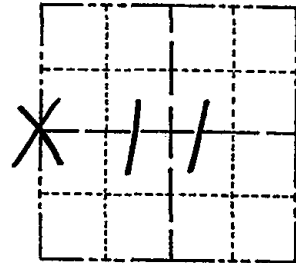


038

Government Land Corner Certificate

ADAMS County
 TYPE OF MONUMENT: Harrison
 STATE PLANE COORDINATES: N _____
 E _____
 ELEVATION — M.S.L. DATUM: _____
 THETA ANGLE: _____
 FIELD BOOK: 92 PAGE 151
 DRAWN BY: STH

CORNER NO. 38
 SECTION 11
 TOWN 19
 RANGE 7




BASIS FOR MONUMENT LOCATION

Show info such as: History of corner, with reference to Vol. and pg., dates, surveyor; exact description of monument replaced; if location computed, by taped or EDM traverse; landowner remarks, etc. (Use reverse side if necessary)

This corner was set equidistant and on line between adjacent Section corners.

LOCATION
(Indicated by 'X')

SEAL:



DATA SHOWN HERE ON
CERTIFIED CORRECT:

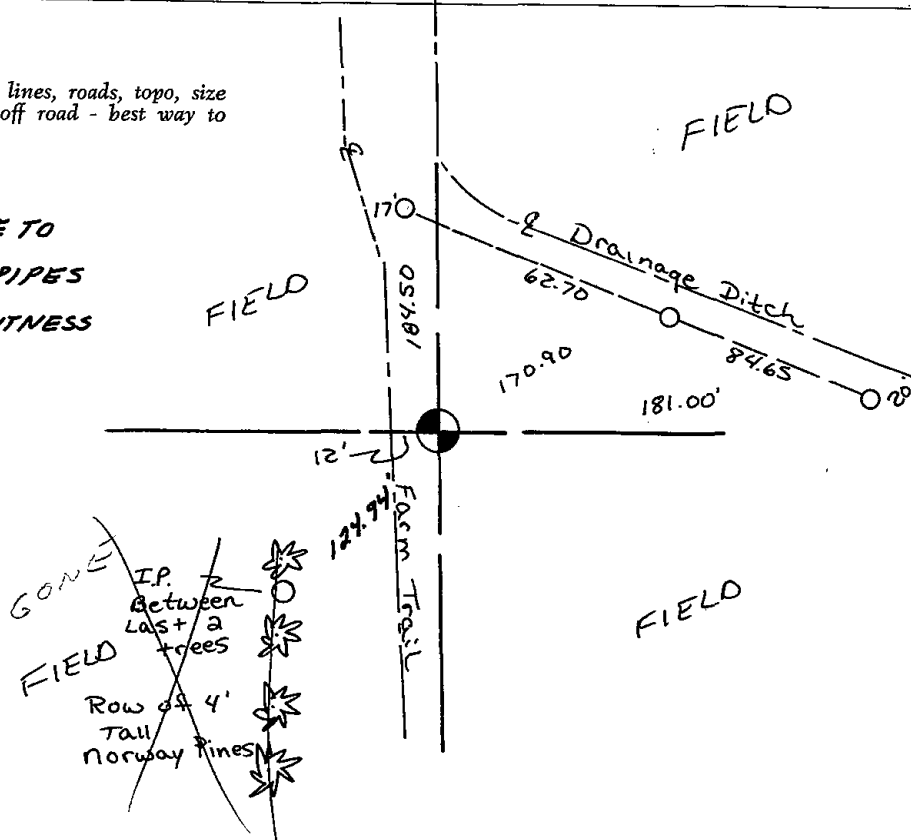
Lance J. Habek
Registered Land Surveyor

DATE: 4/29/83

TIE SKETCH

Show at least four ties, also fence lines, roads, topo, size and type of witness trees' and if off road - best way to arrive at corner.

ALL TIES ARE TO
1" X 24" IRON PIPES
WITH ALUM. WITNESS
CAPS.





039

ADAMS COUNTY

Survey Monument Record

TYPE OF MONUMENT: Standard Harrison

STATE PLANE COORDINATES: N _____

E _____

ELEVATION — M.S.L. DATUM: _____

THETA ANGLE: _____

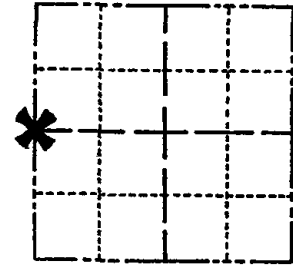
FIELD BOOK: _____ PAGE _____

CORNER NO. 830 (39)

SECTION 12

TOWN 19

RANGE 7



LOCATION
(Indicated by 'X')

SEAL:



BASIS FOR MONUMENT LOCATION

(Use reverse side if necessary)

Show info such as: History of corner, with reference to Vol. and pg. dates, surveyor; exact description of monument replaced; if location computed, by taped or EDM traverse; landowner remarks, etc.

Ran EDM/transit traverse around Section 12 and the adjacent sections in the town of Colburn to determine the search areas for investigation.

Could find no evidence of the original corner or any remonumentation.

Relocated corner equidistant and on line between the adjacent section corners.

CORNER	O.K.	-4-26-77	GR-SS
"	"	8-23-82	PK-SS
"	"	4-6-87	GR-SS
"	"	1-8-92	KZ-JG
"	"	3-18-97	JL-SS

CERTIFIED CORRECT:

Dale C. Hagen

Registered Land Surveyor
December 2, 1975

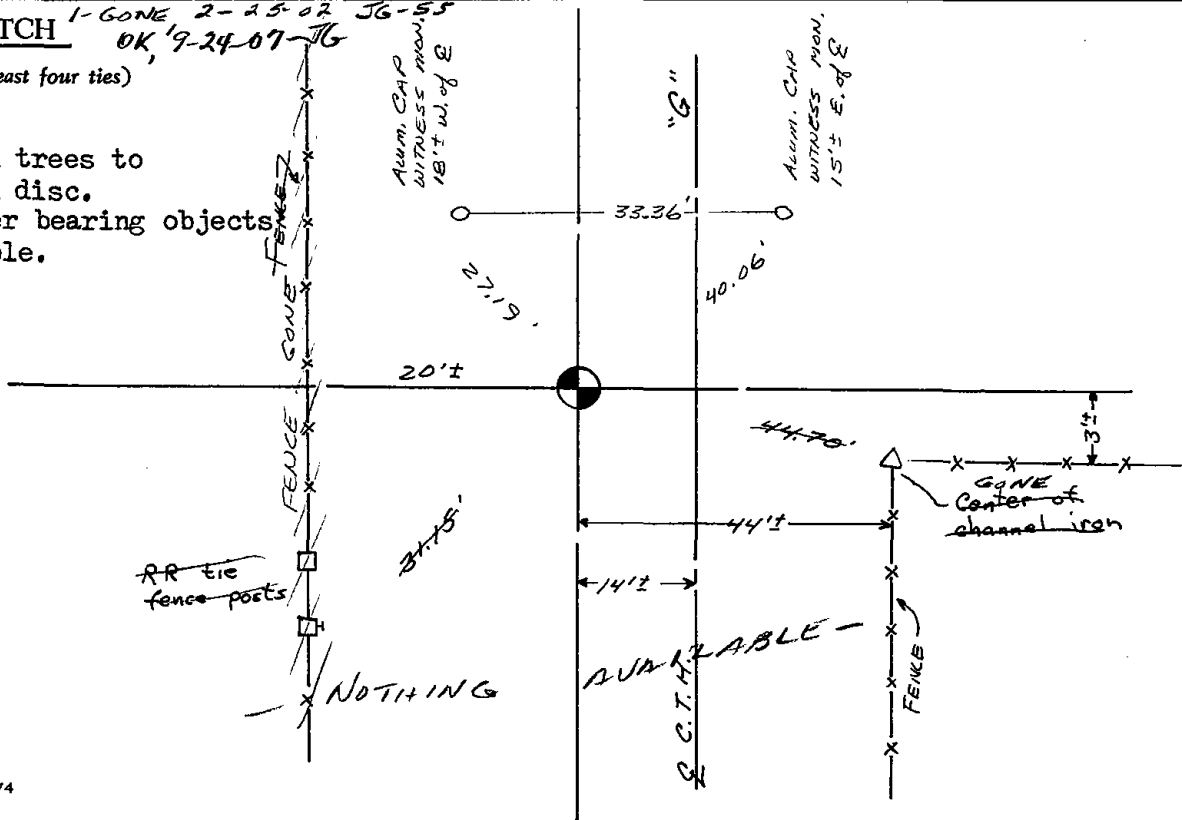
DATE: _____

TIE SKETCH 1-GONE 2-25-02 JG-SS
OK, 9-24-07-JG

(Show at least four ties)

NOTE:

Ties in trees to nail in disc.
No other bearing objects available.





040

ADAMS COUNTY

Survey Monument Record

TYPE OF MONUMENT: Harrison standard

STATE PLANE COORDINATES: N _____
E _____

ELEVATION — M.S.L. DATUM: _____

THETA ANGLE: _____

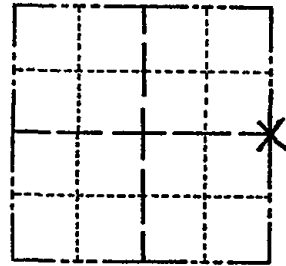
FIELD BOOK: 101 PAGE 14

CORNER NO. 787 40

SECTION 12

TOWN 19 N

RANGE 7 E



LOCATION
(Indicated by 'X')

SEAL:



BASIS FOR MONUMENT LOCATION

(Use reverse side if necessary)

Show info such as: History of corner, with reference to Vol. and pg, dates, surveyor; exact description of monument replaced; if location computed, by taped or EDM traverse; landowner remarks, etc.

Excavated with backhoe. Found 4x5x20" squared sandstone. Lowered stone and put Harrison on top. No record of stone. Location verified by EDM traverse of the section.

CERTIFIED CORRECT:

Anthony B. Kiedrowski
Registered Land Surveyor

DATE: 8/7/75

CORNER O.K. Spring '77
" " 3-18-82 GR-55

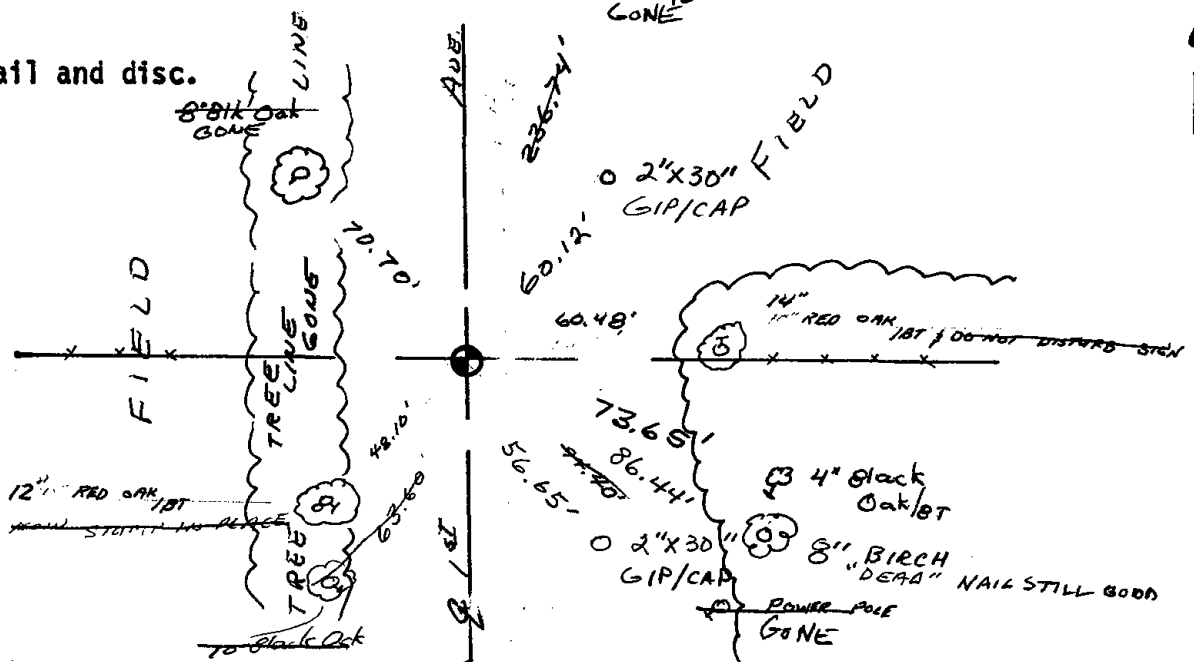
(NOTHING AVAILABLE)
2-GONE, LOOK AT WAH. CTY TIES 1-8-92 KZ-56

TIE SKETCH

SEE WAH. CTY TIE SHEET
3-18-97 JG-55

(Show at least four ties) CORNER OK 1-31-02 JG
" " 2-15-07

Ties to nail and disc.



WAUSHARA COUNTY
 CERTIFIED LAND CORNER
 Description of corner evidence found:
 HARRISON MONUMENT (404415 COUNTY RECORDS)

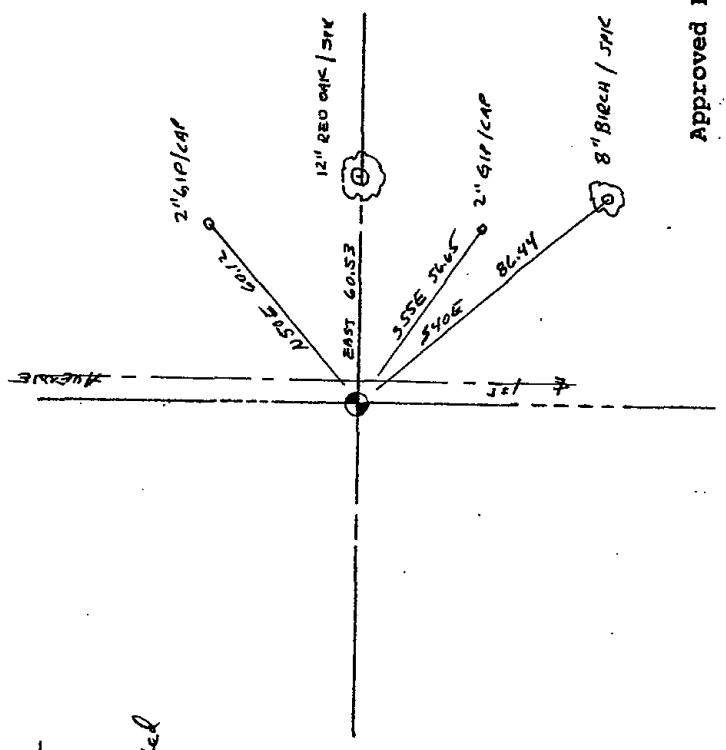
No. 34
 Witnesses to corner location:
Dan Entwinger
Scott Schindler

STATE OF WISCONSIN) SS
 WAUSHARA COUNTY)
 I, Gary E. Schindler, do hereby certify that on the 5th day of July, 1988, I found (evidence) (no evidence) of the W114 corner of Section 7, T 19 N, R 8 E, Fourth Principal Meridian, and I re-established said corner according to the Wisconsin Statutes as shown and described hereon.

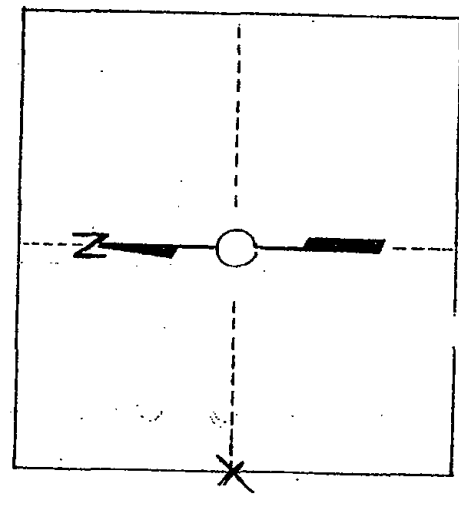
Dated this 5th day of July, 1988

Gary E. Schindler
 Waushara County Surveyor

Procedure: relied and marked



Section 7



T. 19 N R 8 E
 WISCONSIN

Approved By: _____



041

ADAMS COUNTY

Survey Monument Record

TYPE OF MONUMENT: 30" HARRISON

STATE PLANE COORDINATES: N _____
E _____

ELEVATION — M.S.L. DATUM: _____

THETA ANGLE: _____

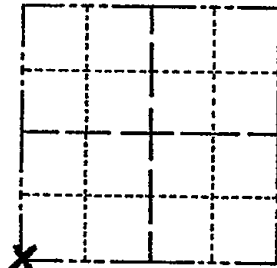
FIELD BOOK: 107 PAGE 21

CORNER NO. 211

SECTION 7

TOWN 19

RANGE 7



LOCATION
(Indicated by 'X')

SEAL:



BASIS FOR MONUMENT LOCATION

(Use reverse side if necessary)

Show info such as: History of corner, with reference to Vol. and pg, dates, surveyor; exact description of monument replaced; if location computed, by taped or EDM traverse; landowner remarks, etc.

Set monument

October 19, 1972

Anthony B. Kiedrowski R.L.S. 878

Excavated area with backhoe. First found a 6"x8" dark black mark in the soil that came to a flat point about 2 feet down. Excavated further and found two stones set one on top the other. Monumented stones. Traverse of section indicates stone to be correct location.

CERTIFIED CORRECT:

Anthony B. Kiedrowski
Registered Land Surveyor


DATE: 2-22-73

CORNER OK 6-14-71 SK-SS
" " 3-18-82 GR-SS
HAR. OK - 1 TO CORNER NONE FOUND 3-20-87 - GR-SS


TIE SKETCH

12-5-91 KZ-JG OK
3-7-97 JG-SS OK

(Show at least four ties) 2-GONE, 2-NEW, 1-03-02 JG
OK, 9-21-07-JG




R BIGNORN AVE.

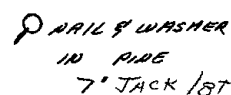


8" BLACK OAK 1/8"

7TH AVE.



103.00'





042

ADAMS COUNTY

Survey Monument Record

TYPE OF MONUMENT: 30" HARRISON

STATE PLANE COORDINATES: N _____

E _____

ELEVATION — M.S.L. DATUM: _____

THETA ANGLE: _____

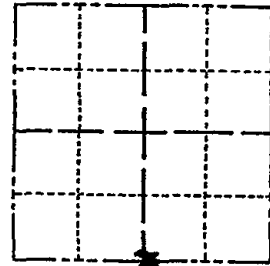
FIELD BOOK: 107 PAGE 22

CORNER NO. 212

SECTION 7

TOWN 19

RANGE 7



LOCATION
(Indicated by 'X')

SEAL:



BASIS FOR MONUMENT LOCATION

(Use reverse side if necessary)

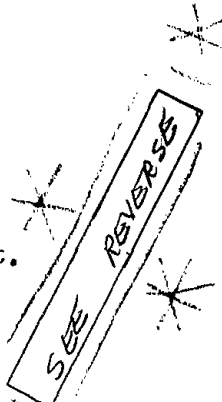
Show info such as: History of corner, with reference to Vol. and pg, dates, surveyor; exact description of monument replaced; if location computed, by taped or EDM traverse; landowner remarks, etc.

Set monument

October 19, 1972

Anthony B. Kiedrowski R.L.S 878

Excavated area with backhoe. Found charcoal stake in center of charcoal pit. Monumented stake.




CORNER O.R. 6-14-77 SK-SS
 2 NEW TIES 3-31-87 SS GR-SS

CERTIFIED CORRECT:

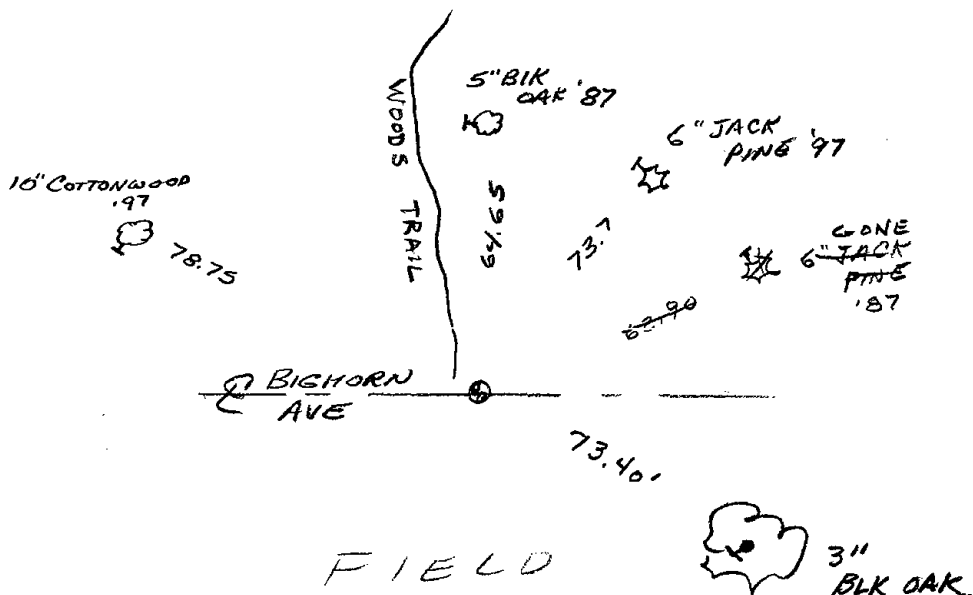
Anthony B. Kiedrowski
 Registered Land Surveyor

3- GONE, 2- NEW MON. TOP BROKEN OFF, 12-5-91 KZ-JG DATE: 2-22-73

TIE SKETCH 2 NEW 3-18-97 JG-SS
 1-GONE, 1-NEW, 1-03-02 TG STUMP
 2-GONE, 4-REMAIN
 (Show at least four ties) 9-21-07-JG



R





043

ADAMS COUNTY

Survey Monument Record

TYPE OF MONUMENT: 30# HARRISON

STATE PLANE COORDINATES: N _____

E _____

ELEVATION — M.S.L. DATUM: _____

THETA ANGLE: _____

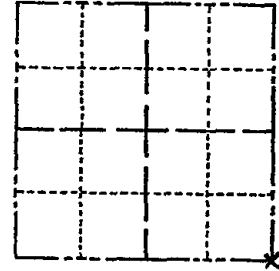
FIELD BOOK: 107 PAGE 23

CORNER NO. 213

SECTION 2

TOWN 19

RANGE 2



LOCATION
(Indicated by 'X')

SEAL:



BASIS FOR MONUMENT LOCATION

(Use reverse side if necessary)

Show info such as: History of corner, with reference to Vol. and pg, dates, surveyor; exact description of monument replaced; if location computed, by taped or EDM traverse; landowner remarks, etc.

Found broken stone and layer of charcoal underneath.

October 19, 1972

Anthony B. Kiedrowski R.L.S. 878

Excavated with backhoe.

ALL NEW TIES - CORNER O.K. 6-14-77 SK-SS
 " " 3-18-82 GR-SS
 " " 3-30-87 GR-SS

12-5-91 KZ-JG O.K.

3-7-97 JG-SS OK , OK, 9-24-07-JG

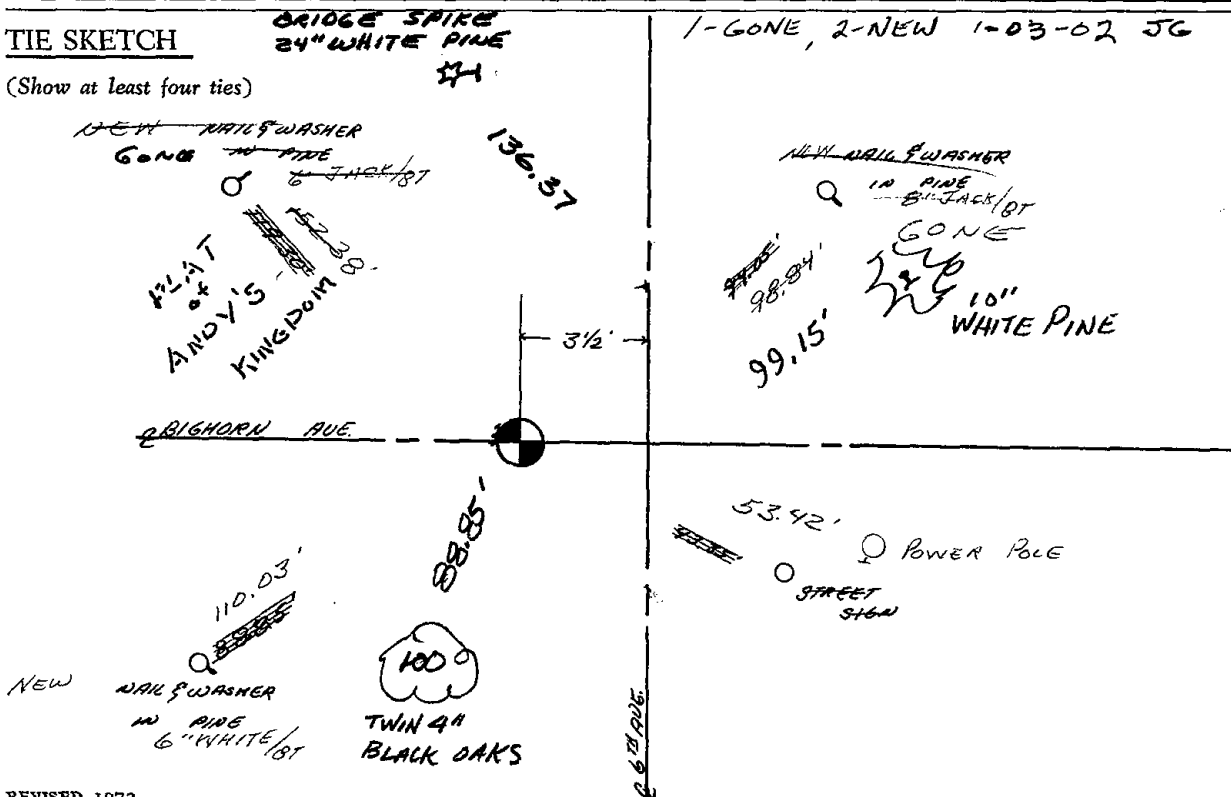
CERTIFIED CORRECT:

Anthony B. Kiedrowski
 Registered Land Surveyor

DATE: 2-22-73

TIE SKETCH

(Show at least four ties)





044

ADAMS COUNTY

Survey Monument Record

TYPE OF MONUMENT: Harrison Standard

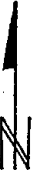
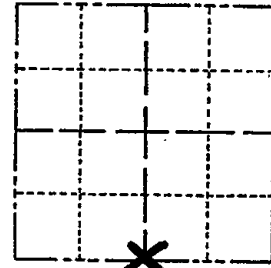
STATE PLANE COORDINATES: N _____
E _____

ELEVATION — M.S.L. DATUM: _____

THETA ANGLE: _____

FIELD BOOK: _____ PAGE _____

CORNER NO. 413 ⁽⁴⁴⁾
SECTION 8
TOWN 19
RANGE 7



LOCATION
(Indicated by 'X')

SEAL:



BASIS FOR MONUMENT LOCATION

(Use reverse side if necessary)

Show info such as: History of corner, with reference to Vol. and pg, dates, surveyor; exact description of monument replaced; if location computed, by taped or EDM traverse; landowner remarks, etc.

Set on a straight line equidistant between section corners. Excavated area with backhoe-found nothing.

CORNER O.K. 6-14-77 SK-SS
" " 3-18-82 GR-SS
2 TIES GONE - NONE 3-30-87 GR-SS
1- NEW COR OK 1-8-92 KZ-JG
3 NEW TIES 3-18-97-JG-SS
2- GONE, 1-03-02 JG

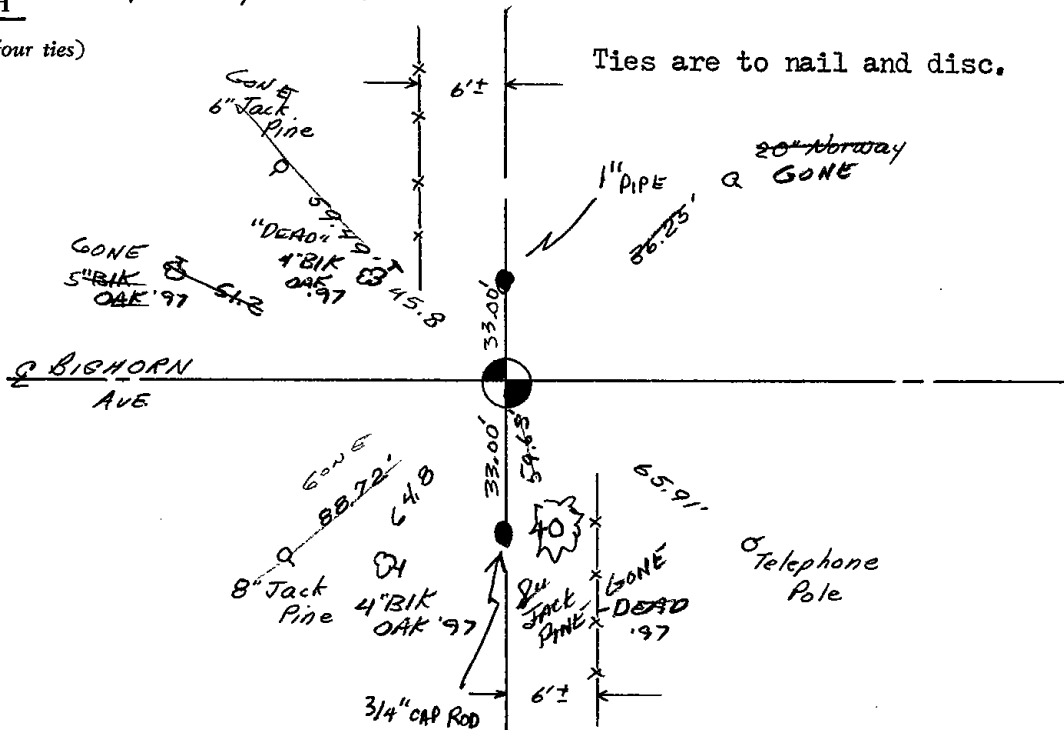
CERTIFIED CORRECT:


Anthony B. Kiedrowski
Registered Land Surveyor
DATE: 6/6/76

TIE SKETCH

1-GONE, 2-NEW, 9-24-09-JG

(Show at least four ties)







045

ADAMS COUNTY

Survey Monument Record

TYPE OF MONUMENT: Harrison Standard

STATE PLANE COORDINATES: N _____

E _____

ELEVATION — M.S.L. DATUM: _____

THETA ANGLE: _____

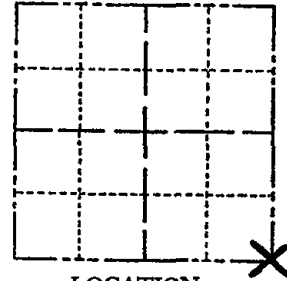
FIELD BOOK: _____ PAGE _____

CORNER NO. 412 ⁽⁴⁵⁾

SECTION 8

TOWN 19

RANGE 7



LOCATION
(Indicated by 'X')

SEAL:

BASIS FOR MONUMENT LOCATION

(Use reverse side if necessary)

Show info such as: History of corner, with reference to Vol. and pg, dates, surveyor; exact description of monument replaced; if location computed, by taped or EDM traverse; landowner remarks, etc.

Excavated with backhoe. Found point from charred stake. Monumented same.



CORNER O.K. 6-14-77 SK-SS
 " " 3-18-82 GR-SS
 " " 3-30-87 GR-SS
 " " 1-8-92 KZ-JG
 1-NEW, 1-GONE 3-18-97 JG-SS
 OK 1-03-02 JG

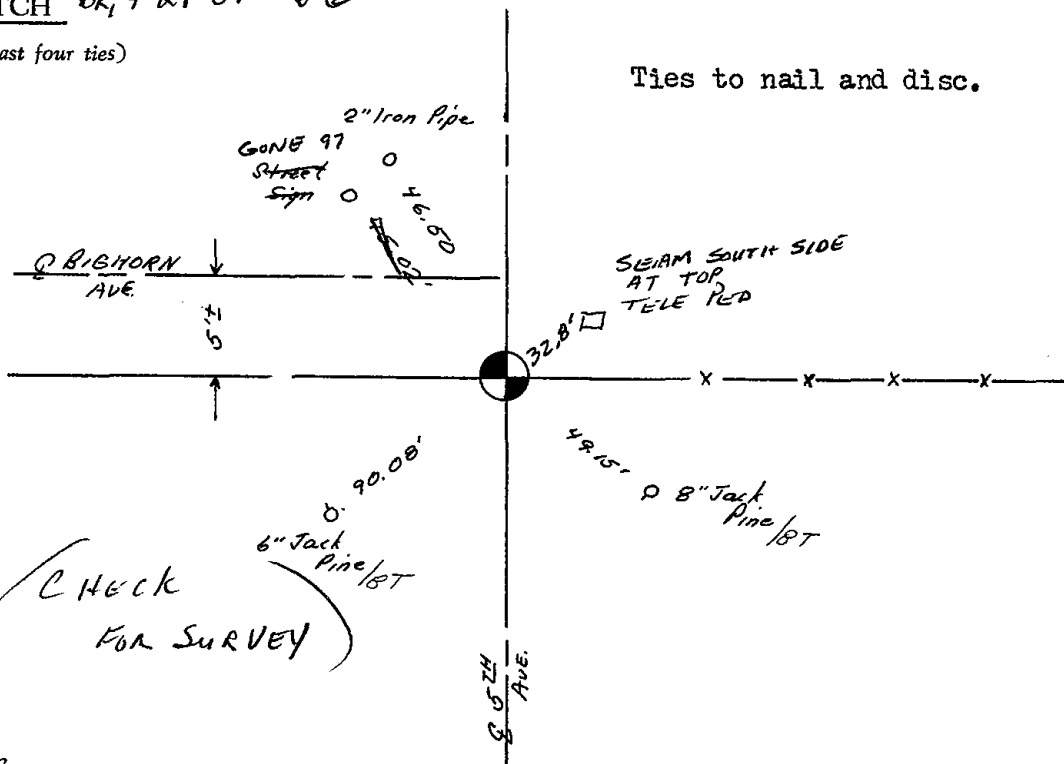
CERTIFIED CORRECT:

Anthony B. Kiedrowski
 Registered Land Surveyor
 6/6/74

DATE: _____

TIE SKETCH OK, 9-24-07 - JG

(Show at least four ties)



CHECK FOR SURVEY



046

U.S. PUBLIC LAND SURVEY MONUMENT RECORD

ADAMS COUNTY

TYPE OF MONUMENT: Standard Harrison

STATE PLANE COORDINATES: N _____
E _____

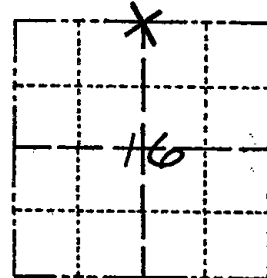
ELEVATION — M.S.L. DATUM: _____

THETA ANGLE: _____

FIELD BOOK: Adams County PAGE 35

DRAWN BY: D. Riesop

CORNER NO. 46
SECTION 16
TOWN 19N
RANGE 7E



LOCATION
(Indicated by 'X')

BASIS FOR MONUMENT LOCATION


Show info such as: History of corner, with reference to Vol. and pg., dates, surveyor; exact description of monument replaced; if location computed, by taped or EDM traverse; landowner remarks, etc. (Use reverse side if necessary)
(in conformance with Section A-E 502 of the Wisconsin Administrative Code)

A 6'x6' area was excavated by shovel to depth of 2.5'. No trace of original corner was found. Original bearing trees are no longer evident.

Corner was re-established equi-distant on a straight line between adjacent section corners.

This location is in agreement with the unrecorded plat by David Cheney of the S 1/2 of the NE 1/4, and falls on an old E-W fence line near the 40 corner to the West.

SEAL:



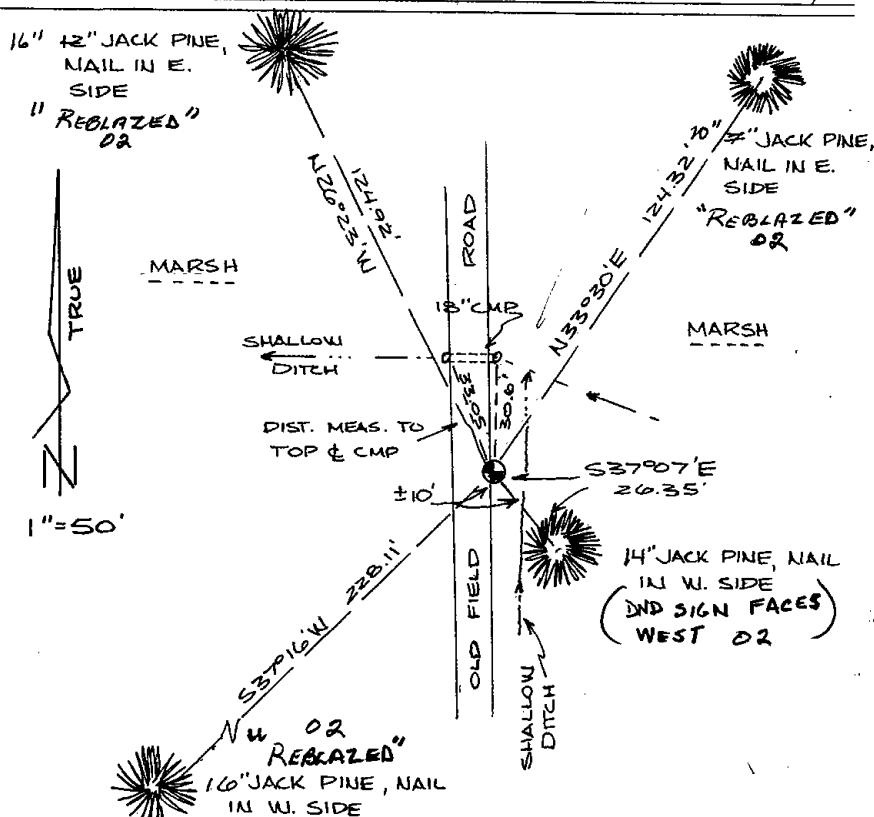
DATA SHOWN HERE ON CERTIFIED CORRECT:

David Riesop
Registered Land Surveyor

DATE: 5/2/83

TIE SKETCH

Show at least four ties, also fence lines, roads, topo, size and type of witness trees and if off road - best way to arrive at corner.



MAINTENANCE RECORD

Date	Init.	Remarks
4-6-87	GR-55	OK
1-04-02	JG	All OK

[The text in this image is extremely faint and illegible. It appears to be a multi-paragraph document, possibly a letter or a report, with several lines of text visible across the page. The content cannot be transcribed accurately.]



047

ADAMS COUNTY

Survey Monument Record

TYPE OF MONUMENT: Standard Harrison

STATE PLANE COORDINATES: N _____

E _____

ELEVATION — M.S.L. DATUM: _____

THETA ANGLE: _____


FIELD BOOK: _____ PAGE _____

CORNER NO. 827 ⁽⁴⁷⁾

SECTION 10

TOWN 19

RANGE 7



LOCATION
(Indicated by 'X')

SEAL:

BASIS FOR MONUMENT LOCATION

(Use reverse side if necessary)

Show info such as: History of corner, with reference to Vol. and pg, dates, surveyor; exact description of monument replaced; if location computed, by taped or EDM traverse; landowner remarks, etc.

Ran EDM/transit traverse around Sections 1, 2, 3, 10, 11, 12, 13, 14, 15, and 24 to determine the search area for investigation.

No evidence of the original corner or any remonumentation was found.

Relocated corner by retracing a survey done by David R. Cheney, S-45, in the Southeast Quarter of the Northeast Quarter of Section 16.



CORNER O.K. 6-14-77 SK-55
 " " ALL NEW TIES 3-18-82 GR-55
 " " 3-30-87 GR-55
 1-NEW COR OK 1-8-92 KE-JG
 " " 3-18-91 JG-55

CERTIFIED CORRECT:

Dale C. Hagen

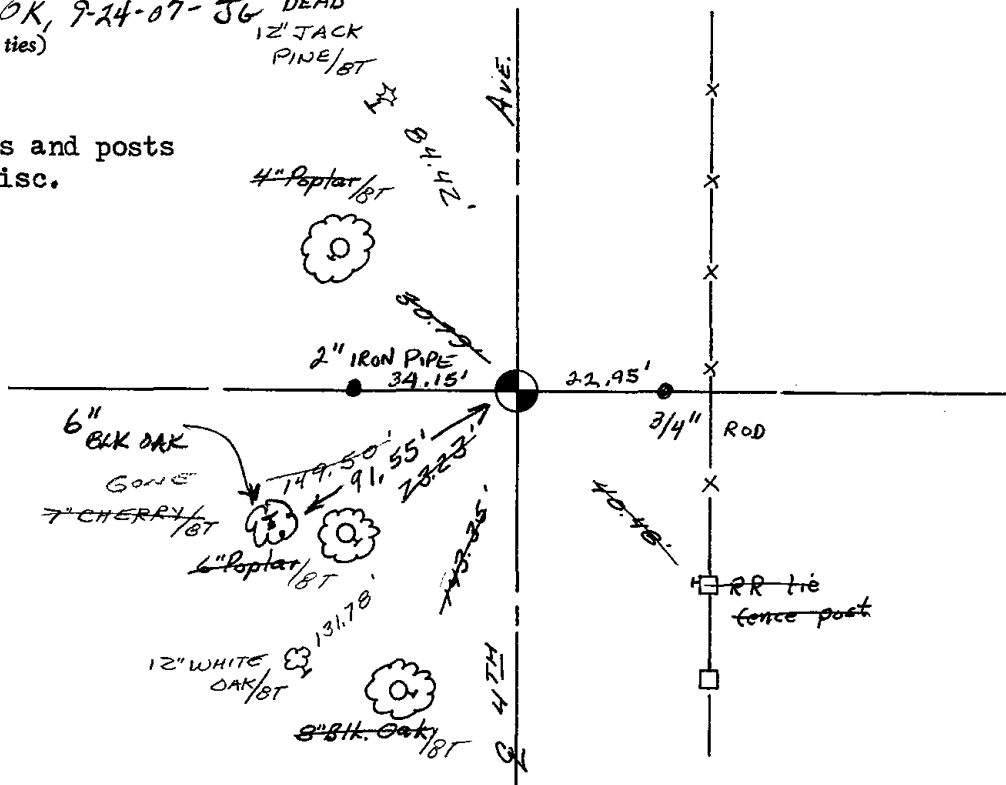
Registered Land Surveyor
 December 1975

DATE: _____

TIE SKETCH 2-NEW 1-03-02 JG
 OK, 9-24-07- JG "DEAD"
 (Show at least four ties)

NOTE

Ties in trees and posts to nail in disc.



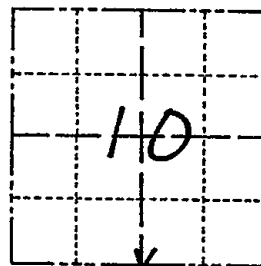


048

Government Land Corner Certificate


ADAMS County
TYPE OF MONUMENT: Harrison
STATE PLANE COORDINATES: N _____
E _____
ELEVATION — M.S.L. DATUM: _____
THETA ANGLE: _____
FIELD BOOK: FILE PAGE _____
DRAWN BY: SSH

CORNER NO. 48
SECTION 10
TOWN 19
RANGE 7



LOCATION
(Indicated by 'X')

SEAL:



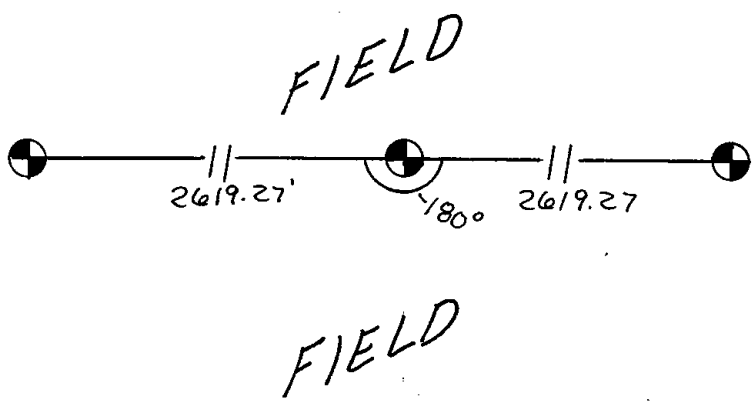
DATA SHOWN HERE ON
CERTIFIED CORRECT:

Lance J. Habeck
Registered Land Surveyor

DATE: 4/29/83

TIE SKETCH

Show at least four ties, also fence lines, roads, topo, size and type of witness trees and if off road - best way to arrive at corner.





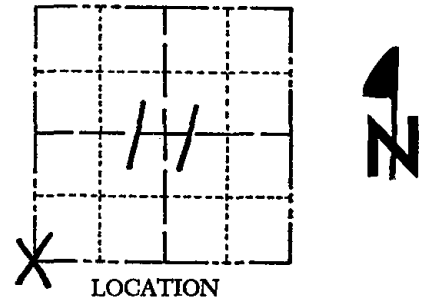
* 0 4 9 *

049

Government Land Corner Certificate

ADAMS County
TYPE OF MONUMENT: Harrison
STATE PLANE COORDINATES: N _____
E _____
ELEVATION — M.S.L. DATUM: _____
THETA ANGLE: _____
FIELD BOOK: 92 PAGE 150
DRAWN BY: SJH

CORNER NO. 49
SECTION 11
TOWN 19
RANGE 7




BASIS FOR MONUMENT LOCATION

Show info such as: History of corner, with reference to Vol. and pg., dates, surveyor; exact description of monument replaced; if location computed, by taped or EDM traverse; landowner remarks, etc. (Use reverse-side if necessary)

This corner was set by double proportionate measure.

SEAL:



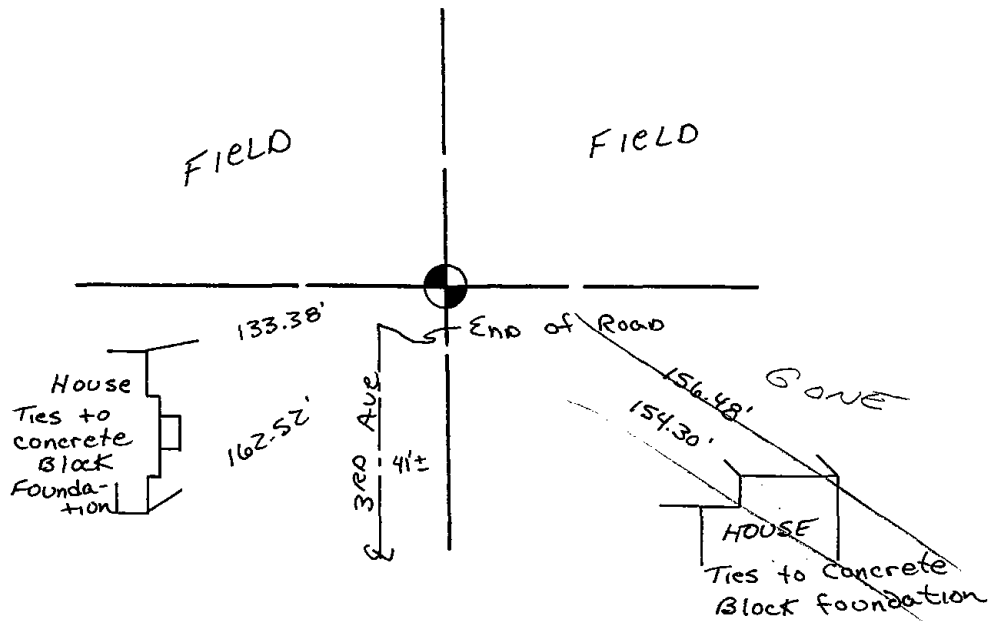
DATA SHOWN HERE ON CERTIFIED CORRECT:

Lance J. Habeck
Registered Land Surveyor

DATE: 4/29/83

TIE SKETCH

Show at least four ties, also fence lines, roads, topo, size and type of witness trees and if off road - best way to arrive at corner.





050

Government Land Corner Certificate

ADAMS County

TYPE OF MONUMENT: Harrison

STATE PLANE COORDINATES: N _____
E _____

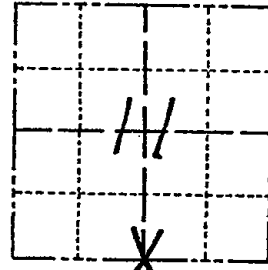
ELEVATION — M.S.L. DATUM: _____

THETA ANGLE: _____

FIELD BOOK: FILE PAGE _____

DRAWN BY: SJH

CORNER NO. 50
SECTION 11
TOWN 19
RANGE 7




LOCATION
(Indicated by 'X')

BASIS FOR MONUMENT LOCATION

Show info such as: History of corner, with reference to Vol. and pg., dates, surveyor; exact description of monument replaced; if location computed, by taped or EDM traverse; landowner remarks, etc. (Use reverse side if necessary)

This corner was set equidistant and on line between adjacent Section corners. This corner falls in a large cultivated field and no ties are available. Monument is 18' below surface.

SEAL:



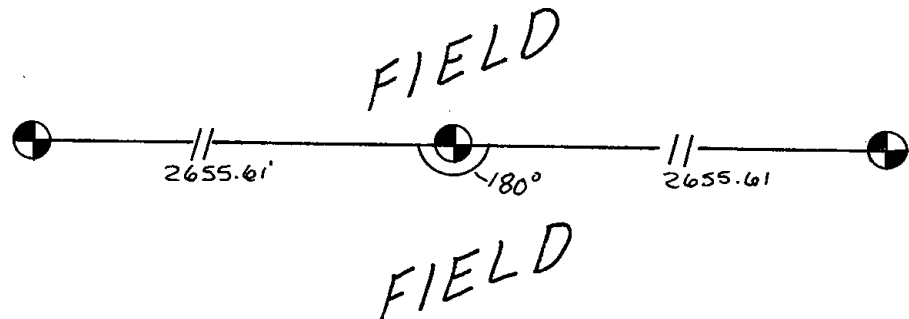
DATA SHOWN HERE ON
CERTIFIED CORRECT:

Lance J. Habeck
Registered Land Surveyor

DATE: 4/29/83

TIE SKETCH

Show at least four ties, also fence lines, roads, topo, size and type of witness trees' and if off road - best way to arrive at corner.





* 0 5 1 *

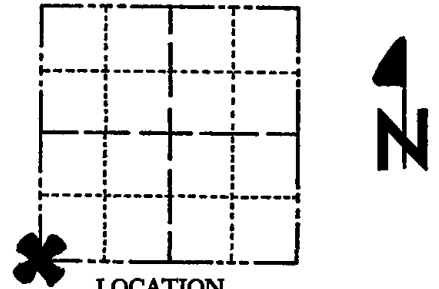
051

ADAMS COUNTY

Survey Monument Record

TYPE OF MONUMENT: Standard Harrison
 STATE PLANE COORDINATES: N _____
 E _____
 ELEVATION — M.S.L. DATUM: _____
 THETA ANGLE: _____
 FIELD BOOK: _____ PAGE _____

CORNER NO. 829 (51)
 SECTION 12
 TOWN 19
 RANGE 7



LOCATION
(Indicated by 'X')

SEAL:

BASIS FOR MONUMENT LOCATION

(Use reverse side if necessary)

Show info such as: History of corner, with reference to Vol. and pg. dates, surveyor; exact description of monument replaced; if location computed, by taped or EDM traverse; landowner remarks, etc.

Ran EDM/transit traverse around Sections 1, 2, 3, 10, 11, 12, 13, 14, 15, and 24 to determine search areas for investigation.

Excavation with backhoe by A.B.Kiedrowski, County Surveyor, yielded no evidence of the original corner or any remonumentation.

Relocated corner by doubling over distance of the East line of the Southeast Quarter of Section 14.



CERTIFIED CORRECT:

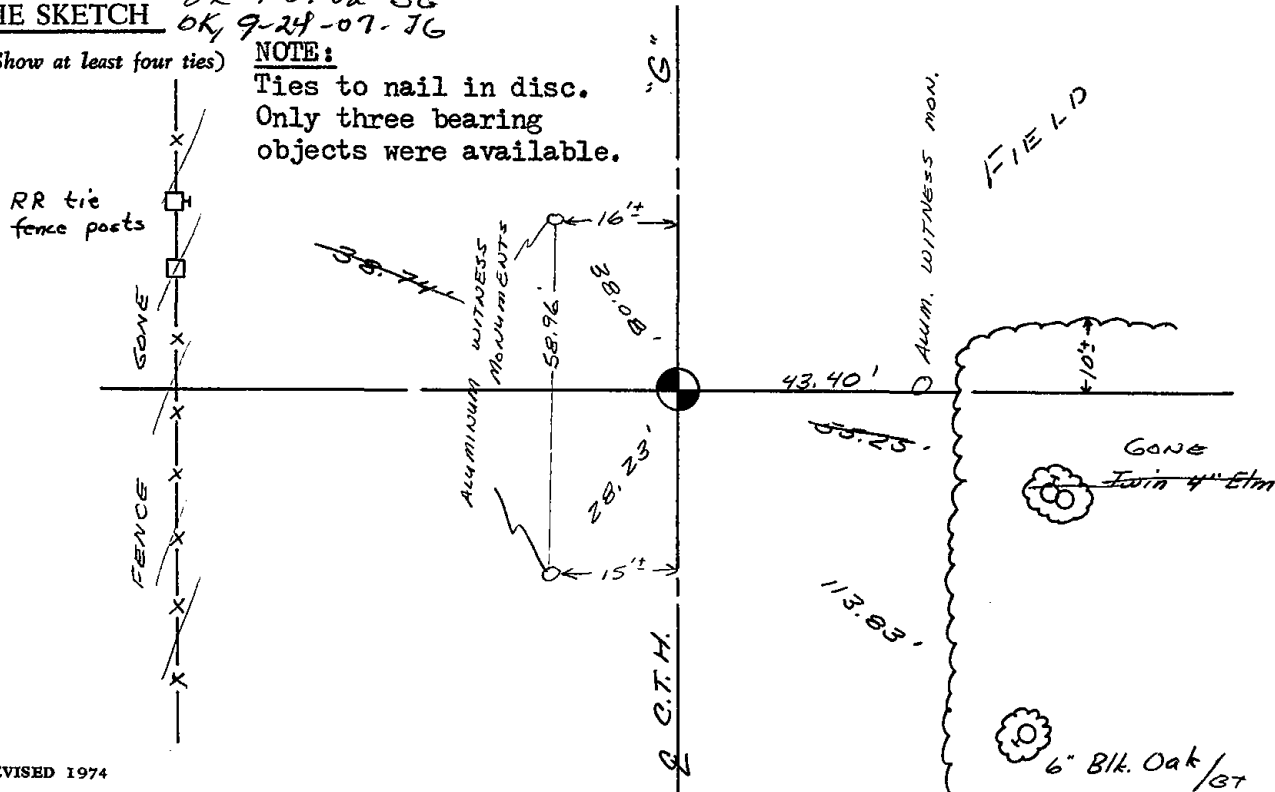
Dale C. Hagen
 Registered Land Surveyor
 DATE: December 2, 1975

CORNER	O.K.	4-26-77	GR-SS
"	"	8-24-82	PK-SS
"	"	4-6-87	GR-SS
"	"	1-8-92	K&JG
"	"	3-18-97	JG-SS

TIE SKETCH OK 1-04-02 JG
 OK 9-24-07 JG

(Show at least four ties)

NOTE:
 Ties to nail in disc.
 Only three bearing objects were available.







052

ADAMS COUNTY

Survey Monument Record

TYPE OF MONUMENT: Harrison Monument

STATE PLANE COORDINATES: N _____

E _____

ELEVATION — M.S.L. DATUM: _____

THETA ANGLE: _____


FIELD BOOK: _____ PAGE _____

CORNER NO. 813

SECTION 12


TOWN 19

RANGE 7



LOCATION (Indicated by 'X')

SEAL:



BASIS FOR MONUMENT LOCATION

(Use reverse side if necessary)

Show info such as: History of corner, with reference to Vol. and pg, dates, surveyor; exact description of monument replaced; if location computed, by taped or EDM traverse; landowner remarks, etc.

Ran EDM/transit traverse around Sections 1, 2, 3, 10, 11, 12, 13, 14, 15, and 24 to determine search for corners.

Could find no evidence of the original corner or any remonumentation.

Set corner equidistant and on line between the Southeast and the Southwest corners of Section 12.

CORNER O.K. 6-15-77 SK-SS
" " 3-18-82 GR-SS
" " 3-31-87 SS
1-GONE, 1-NEW TOP BROKEN OFF H.A.R. MONT. BOTTOM OK
6-24-92 JG

CERTIFIED CORRECT:

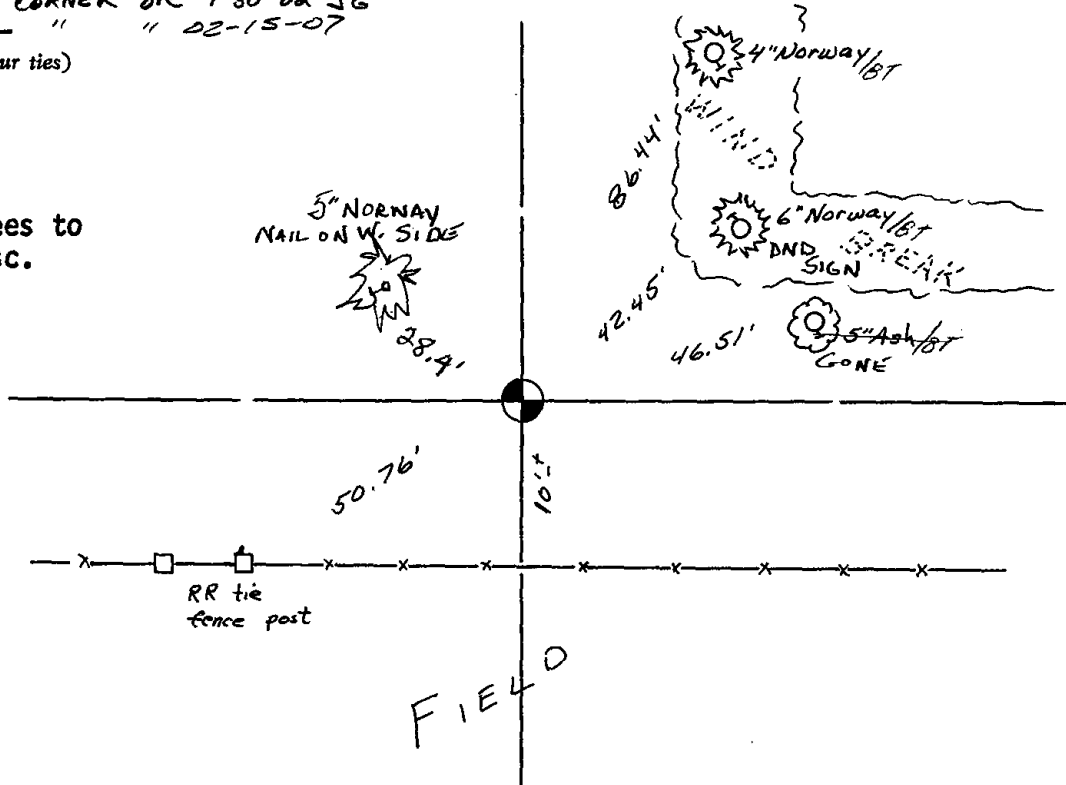
Dale C. Hagen
Registered Land Surveyor
DATE: Nov. 5, 1975

TIE SKETCH CORNER OK 1-30-02 JG
" " 02-15-07

(Show at least four ties)

NOTE:

Ties in trees to nail in disc.





053

ADAMS COUNTY

Survey Monument Record

TYPE OF MONUMENT: Harrison Monument

STATE PLANE COORDINATES: N _____

E _____

ELEVATION — M.S.L. DATUM: _____

THETA ANGLE: _____

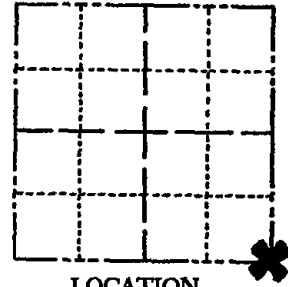
FIELD BOOK: _____ PAGE _____

CORNER NO. 812

SECTION 12

TOWN 19

RANGE 7



LOCATION
(Indicated by 'X')

SEAL:



BASIS FOR MONUMENT LOCATION

(Use reverse side if necessary)

Show info such as: History of corner, with reference to Vol. and pg. dates, surveyor; exact description of monument replaced; if location computed, by taped or EDM traverse; landowner remarks, etc.

traverse

Ran EDM/transit around Sections 1, 2, 3, 10, 11, 12, 13, 14, 15 and 24 to determine search areas for corners.

Excavation with back-hoe by A. B. Kiedrowski, County Surveyor, yielded no evidence of the corner or any remonumentation.

Set corner proportionally and on line between the East Quarter corner of Section 12 and the Southeast Corner of Section 13.

CORNER O.K. 4-26-77 GR-SS
" " 3-18-82 GR-SS
2 NEW TIES 3-18-87 SS
COR OK 1-8-92 KZ-JG

CERTIFIED CORRECT

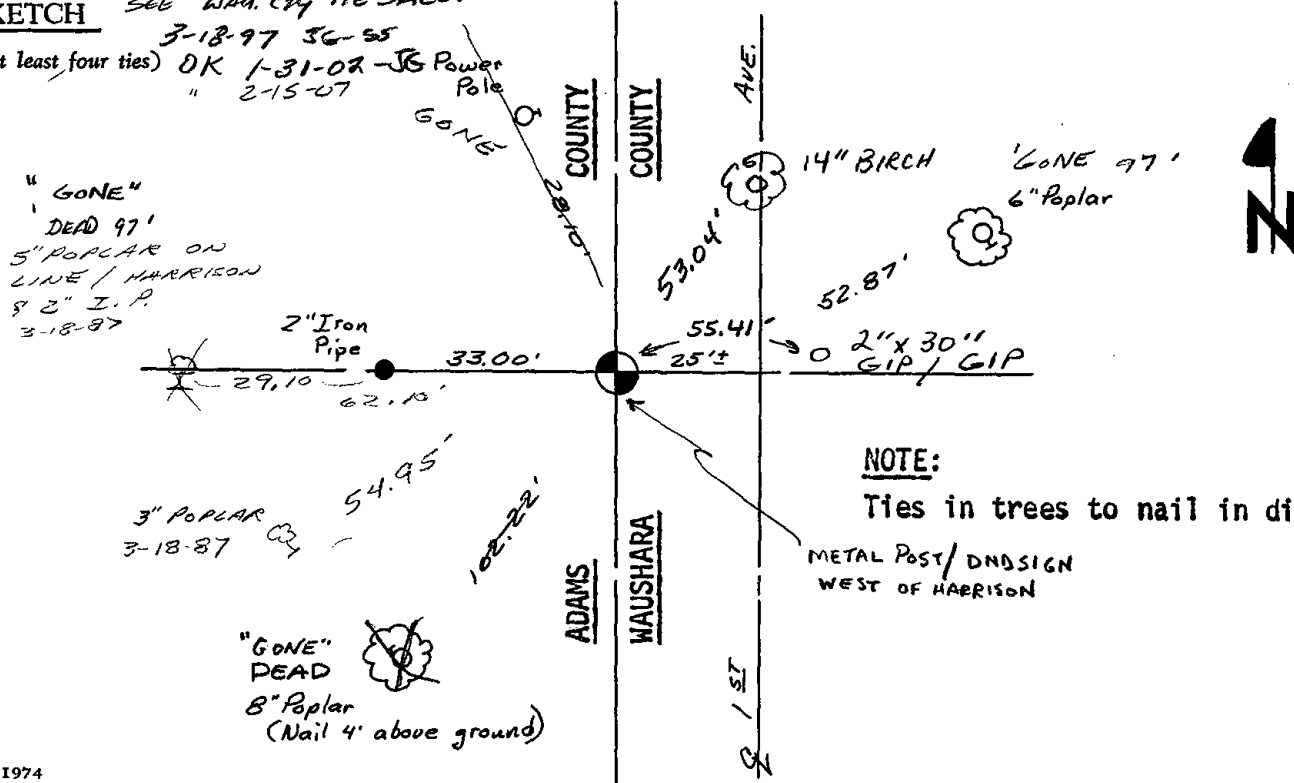
Dale C. Hagen
Registered Land Surveyor

DATE: Nov. 5, 1975

TIE SKETCH

SEE WAU. CNTY TIE SHEET

(Show at least four ties) 3-18-97 36-SS
OK 1-31-02 - JG Power Pole
" 2-15-07



NOTE:

Ties in trees to nail in disc.

METAL POST/DNSIGN
WEST OF HARRISON

STATE OF WISCONSIN)
WAUSHARA COUNTY) SS

I, LARRY E. SCHADLER, do hereby certify that on the 2ND day of SEP, 1988, I found (evidence) (no evidence) of the SW corner of SECTION 7, T 19 N, R 8 E, Fourth Principal Meridian, and I re-established said corner according to the Wisconsin Statutes as shown and described hereon.

Dated this 26th day of SEP, 1988

Larry E. Schadler
Waushara County Surveyor

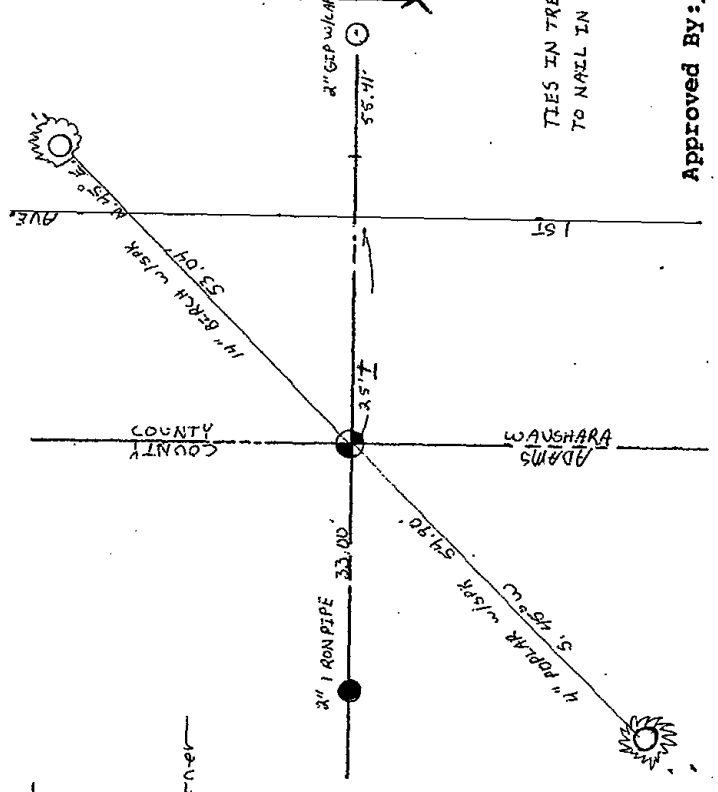
Procedure:
Retired and Re-marked corner

SEE BACK OF PAGE FOR
MAINTENANCE RECORDS

WAUSHARA COUNTY
CERTIFIED LAND CORNER
Description of corner evidence found:
HARRISON MONUMENT AND TIE
AS PER HAGEN TIE SHEET

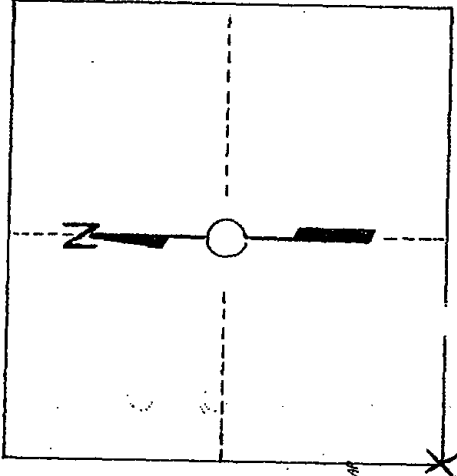
No. 50
Witnesses to corner location:
DAN ELLINGER
SCOTT SCHADLER

Section 7



TIES IN TREES
TO NAIL IN DESC.

Approved By: _____



T. 19 N R 8 E
WISCONSIN

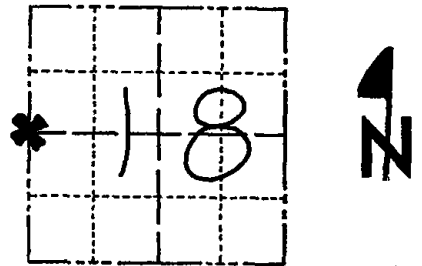


054

Government Land Corner Certificate

ADAMS County
 TYPE OF MONUMENT: HARRISON STD.
 STATE PLANE COORDINATES: N _____
 E _____
 ELEVATION — M.S.L. DATUM: _____
 THETA ANGLE: _____
 FIELD BOOK: 54 PAGE 26
 DRAWN BY: SCOTT SORENSEN

CORNER NO. 54
 SECTION 18
 TOWN 19
 RANGE 7



LOCATION
 (Indicated by 'X')

BASIS FOR MONUMENT LOCATION

Show info such as: History of corner, with reference to Vol. and pg., dates, surveyor; exact description of monument replaced; if location computed, by taped or EDM traverse; landowner remarks, etc. (Use reverse side if necessary)

Run EDM/T2 traverse along range line from Southwest corner of Section 31-19-7 to the Northwest corner of Section 18-19-7 to determine search area for investigation.

Excavation with backhoe by A.B. Kiedrowski, Adams County Surveyor, yielded no evidence of the original corner or any subsequent remonumentation, Could find no bearing trees.

Relocated corner by single proportionate measure on line between adjacent section corners.

Set Harrison Monument on 8-31-1977

SEAL:



DATA SHOWN HERE ON
 CERTIFIED CORRECT:

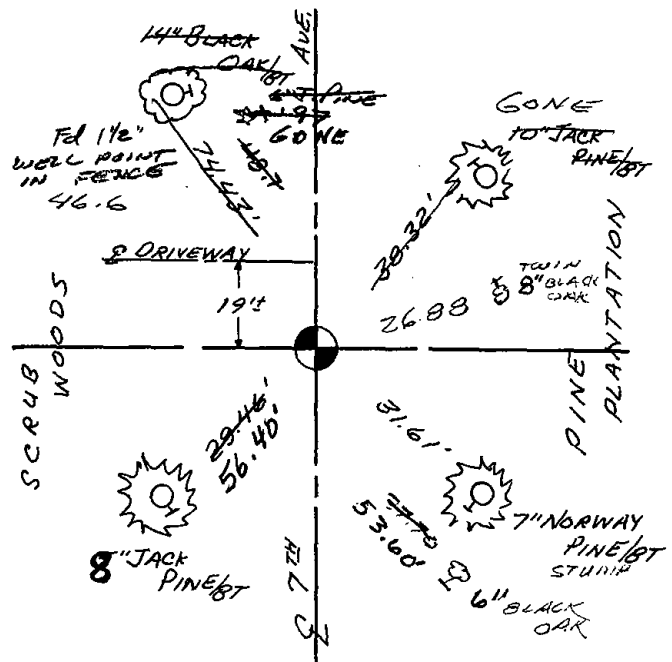
Dale C. Hagen
 Registered Land Surveyor
 DATE: 11-2-1977

TIE SKETCH

Show at least four ties, also fence lines, roads, topo, size and type of witness trees' and if off road - best way to arrive at corner.

NOTE

Ties in trees to nail in disc.



MAINTENANCE RECORD

Date	Init.	Remarks
8-23-82	PK-SS	Mon. O.K.
3-31-87	SS	2 NEW TREES
12-5-91	KF-JG	OK
3-7-97	JG-SS	2-NEW, COR OK
1-03-02	JG	2-GONE, 2-NEW
9-21-07	JG	OK

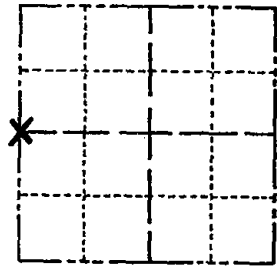


055

Government Land Corner Certificate

ADAMS County
 TYPE OF MONUMENT: HARRISON
 STATE PLANE COORDINATES: N _____
 E _____
 ELEVATION — M.S.L. DATUM: _____
 THETA ANGLE: _____
 FIELD BOOK: 57 PAGE 14
 DRAWN BY: LANCE HABECK

CORNER NO. 55
 SECTION 17
 TOWN 19 N
 RANGE 7 E



LOCATION
(Indicated by 'X')

BASIS FOR MONUMENT LOCATION

Show info such as: History of corner, with reference to Vol. and pg., dates, surveyor; exact description of monument replaced; if location computed, by taped or EDM traverse; landowner remarks, etc. (Use reverse side if necessary)

Excavated with backhoe, found nothing. Set on line between section corners, opposite fence line to east. Possession lines north and south of here indicate this as the best possible location. A half way split would not match.

SEAL:



DATA SHOWN HERE ON
CERTIFIED CORRECT:

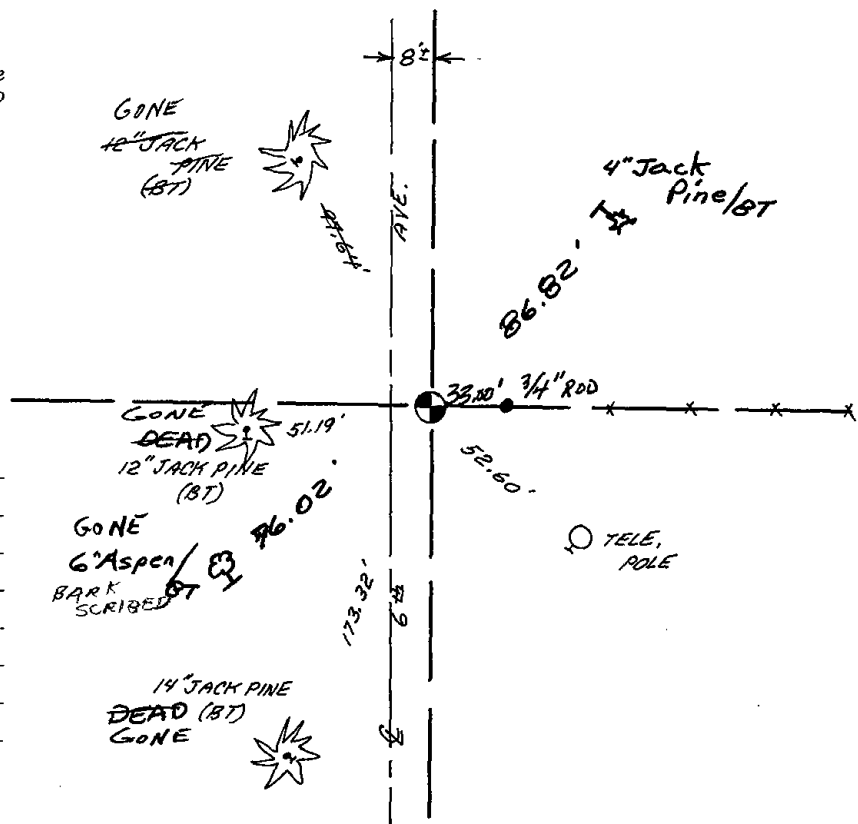
Anthony B. Kiedrowski
Registered Land Surveyor

DATE: 8/11/77

TIE SKETCH


Show at least four ties, also fence lines, roads, topo, size and type of witness trees' and if off road - best way to arrive at corner.

Ties to nail and bottle cap.



MAINTENANCE RECORD

Date	Init.	Remarks
3-18-82	GR-SS	Mon. OK NEW TIES
3-31-87	SS	OK
12-5-91	KE-SG	OK
3-7-97	JG-SS	2-GONE, 1-NEW, MON. OK
1-04-02	JG	1-GONE
9-24-07	JG	1-GONE

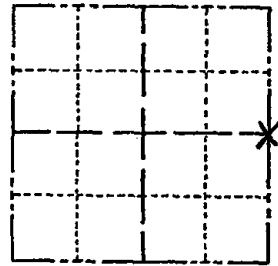


056

Government Land Corner Certificate

ADAMS County
 TYPE OF MONUMENT: HARRISON
 STATE PLANE COORDINATES: N _____
 E _____
 ELEVATION — M.S.L. DATUM: _____
 THETA ANGLE: _____
 FIELD BOOK: 57 PAGE 15
 DRAWN BY: LANCE HABECK

CORNER NO. 56
 SECTION 17
 TOWN 19 N
 RANGE 7 E



LOCATION
(Indicated by 'X')

BASIS FOR MONUMENT LOCATION

Show info such as: History of corner, with reference to Vol. and pg., dates, surveyor; exact description of monument replaced; if location computed, by taped or EDM traverse; landowner remarks, etc. (Use reverse side if necessary)

Set monument equidistant and on line between adjacent section corners.
 Excavated with Backhoe.
 Found nothing.

SEAL:



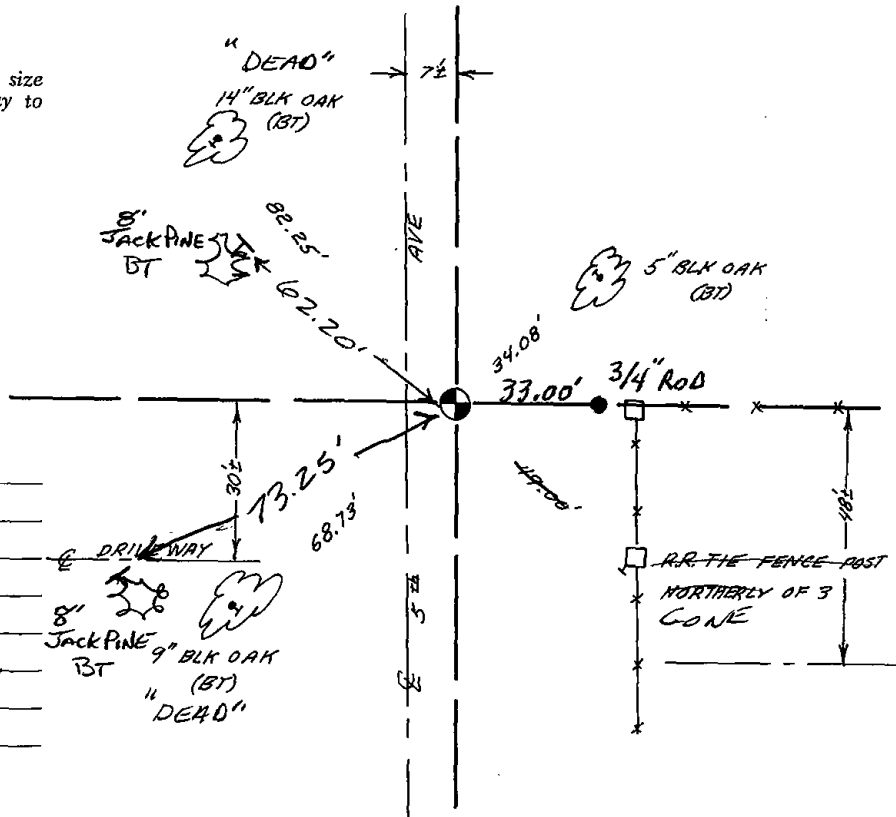
DATA SHOWN HERE ON
CERTIFIED CORRECT:

Anthony B. Kiedrowski
Registered Land Surveyor

DATE: 3/6/78

TIE SKETCH

Show at least four ties, also fence lines, roads, topo, size and type of witness trees' and if off road - best way to arrive at corner.



MAINTENANCE RECORD

Date	Init.	Remarks
8-23-82	PK-SS	All O.K.
3-30-87	GR-SS	" "
1-8-92	KZ JG	1-GONE, COL OK
3-18-97	JG-SS	OK
1-04-02	JG	1-NEW
7-24-07	JG	2-NEW, MON. OK



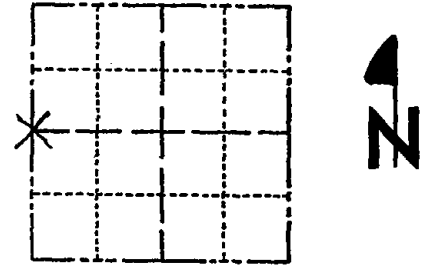
057

ADAMS COUNTY

CORNER NO. 834 ⁽⁵⁷⁾
 SECTION 15
 TOWN 19
 RANGE 7

Survey Monument Record

TYPE OF MONUMENT: Standard Harrison
 STATE PLANE COORDINATES: N _____
 E _____
 ELEVATION — M.S.L. DATUM: _____
 THETA ANGLE: _____
 FIELD BOOK: _____ PAGE _____



LOCATION
(Indicated by 'X')

SEAL:



BASIS FOR MONUMENT LOCATION

(Use reverse side if necessary)

Show info such as: History of corner, with reference to Vol. and pg. dates, surveyor; exact description of monument replaced; if location computed, by taped or EDM traverse; landowner remarks, etc.

Ran EDM/transit traverse around Sections 1, 2, 3, 10, 11, 12, 13, 14, 15 and 24 to determine search areas for investigation.

Could find no evidence of the original corner or any remonumentation.

Relocated corner by retracing survey done by David R. Cheney, S-45, in the Southeast Quarter of the Northeast Quarter of Section 16.

CORNER	O.K.	6-14-77	SK-SS
"	"	3-18-82	GR-SS
"	"	3-20-87	GR-SS
"	"	1-8-92	KZ-JG
1-GONE, 2-N&N 3-18-97 JG-SS			

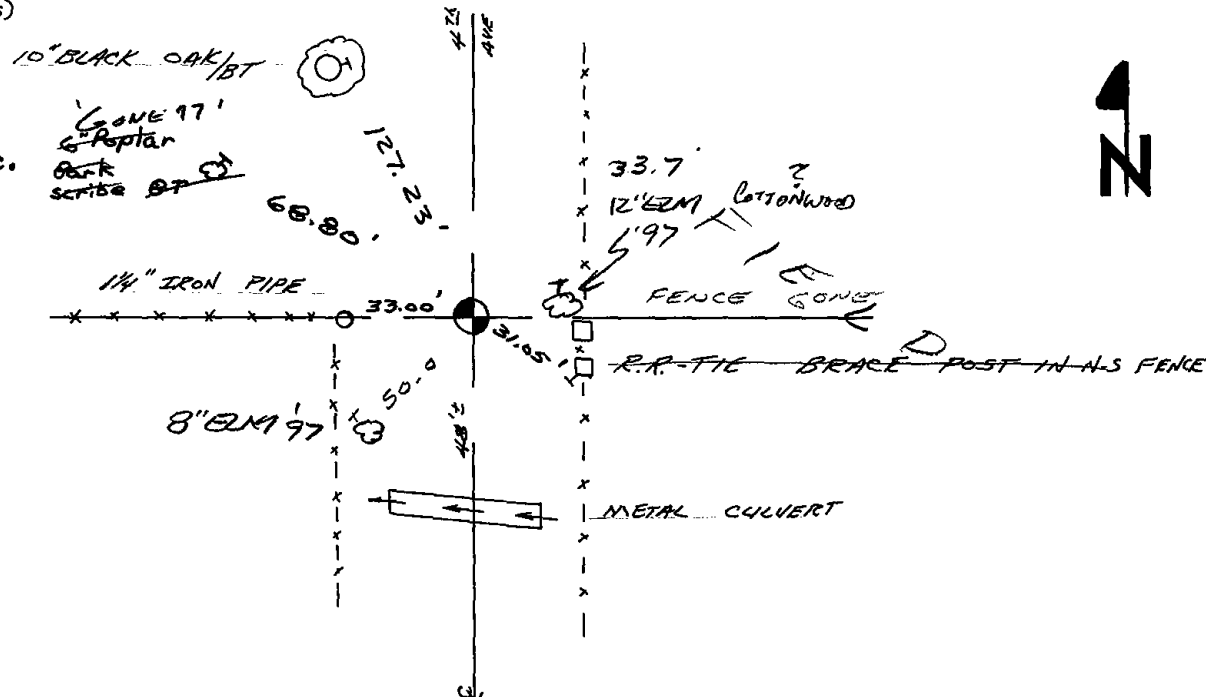
CERTIFIED CORRECT:

Dale C. Hagen
 Registered Land Surveyor
 DATE: December 2, 1975

TIE SKETCH AKK OK 1-04-02 JG OK, 9-24-87 JG

(Show at least four ties)

NOTE:
 Ties in trees to nail in disc.





058

ADAMS COUNTY

Survey Monument Record

TYPE OF MONUMENT: Harrison Monument / MAG NAIL

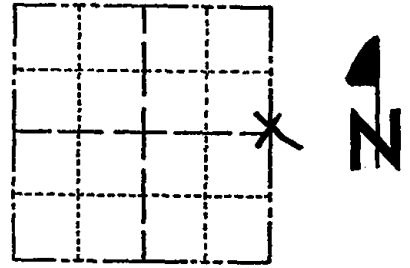
STATE PLANE COORDINATES: N _____
E _____

ELEVATION — M.S.L. DATUM: _____

THETA ANGLE: _____

FIELD BOOK: _____ PAGE _____

CORNER NO. 815 ⁽⁵⁸⁾
SECTION 15
TOWN 19
RANGE 7



LOCATION
(Indicated by 'X')

SEAL:



BASIS FOR MONUMENT LOCATION

(Use reverse side if necessary)

Show info such as: History of corner, with reference to Vol. and pg, dates, surveyor; exact description of monument replaced; if location computed, by taped or EDM traverse; landowner remarks, etc.

Ran EDM/transit traverse around Sections 1, 2, 3, 10, 11, 12, 13, 14, 15, and 24 to determine search areas for corners.

Did not excavate for corner because search area fell within slight cut area of road.

Position opposite fence lines to the East and West indicated by adjacent land owners to be the location of the corner, and fits the original notes well.

CORNER O.K. 4-26-77 GR-SS
" " 3-18-82 GR-SS
MAR. OK - NO TIES AVAILABLE 2-20-87-GR-SS
" " 1-8-92 KZ-JG
1- GONE, 2-NEW 1-04-02 JG
OK, 9-24-07- JG

CERTIFIED CORRECT:

Dale C. Hagen
Registered Land Surveyor
DATE: Nov. 5, 1975

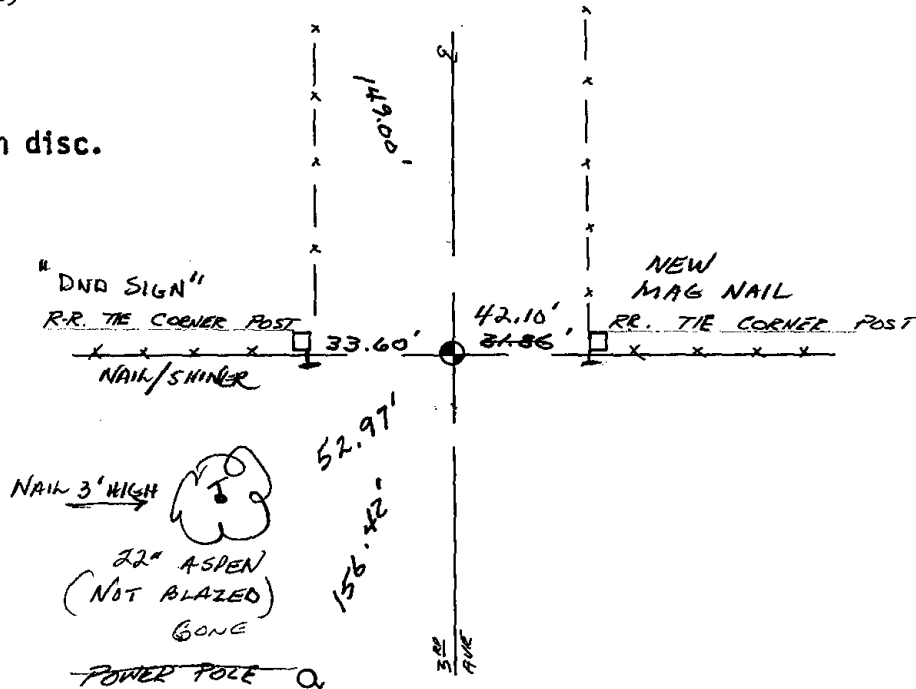
TIE SKETCH

~~POWER POLE~~
GONE

(Show at least four ties)

NOTE:

Ties to nail in disc.





059

ADAMS COUNTY

Survey Monument Record

TYPE OF MONUMENT: Standard Harrison

STATE PLANE COORDINATES: N _____

E _____

ELEVATION — M.S.L. DATUM: _____

THETA ANGLE: _____

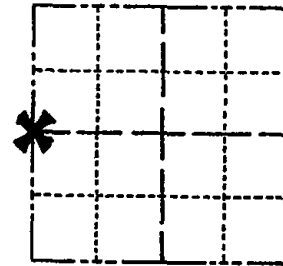
FIELD BOOK: _____ PAGE _____

CORNER NO. 831

SECTION 13


TOWN 19

RANGE 7



LOCATION
(Indicated by 'X')

SEAL:



CERTIFIED CORRECT:

Dale C. Hagen

Registered Land Surveyor

DATE: December 2, 1975

BASIS FOR MONUMENT LOCATION

(Use reverse side if necessary)

Show info such as: History of corner, with reference to Vol. and pg, dates, surveyor; exact description of monument replaced; if location computed, by taped or EDM traverse; landowner remarks, etc.

Ran EDM/transit traverse around Section 13 and the adjacent sections in the Town of Colburn, to determine search areas for investigation.

Excavation with backhoe by A.B.Kiedrowski, County Surveyor, yielded no evidence of the original corner of any remonumentation.

Set corner opposite fence to the west and on line between adjacent section corners.

CORNER	O.K.	4-26-77	GR-SS
"	"	8-24-82	PK-SS
"	"	4-6-87	GR-SS
"	"	1-8-92	KZ-JG
"	"	3-18-97	JG-SS
"	DK	1-04-02	JG

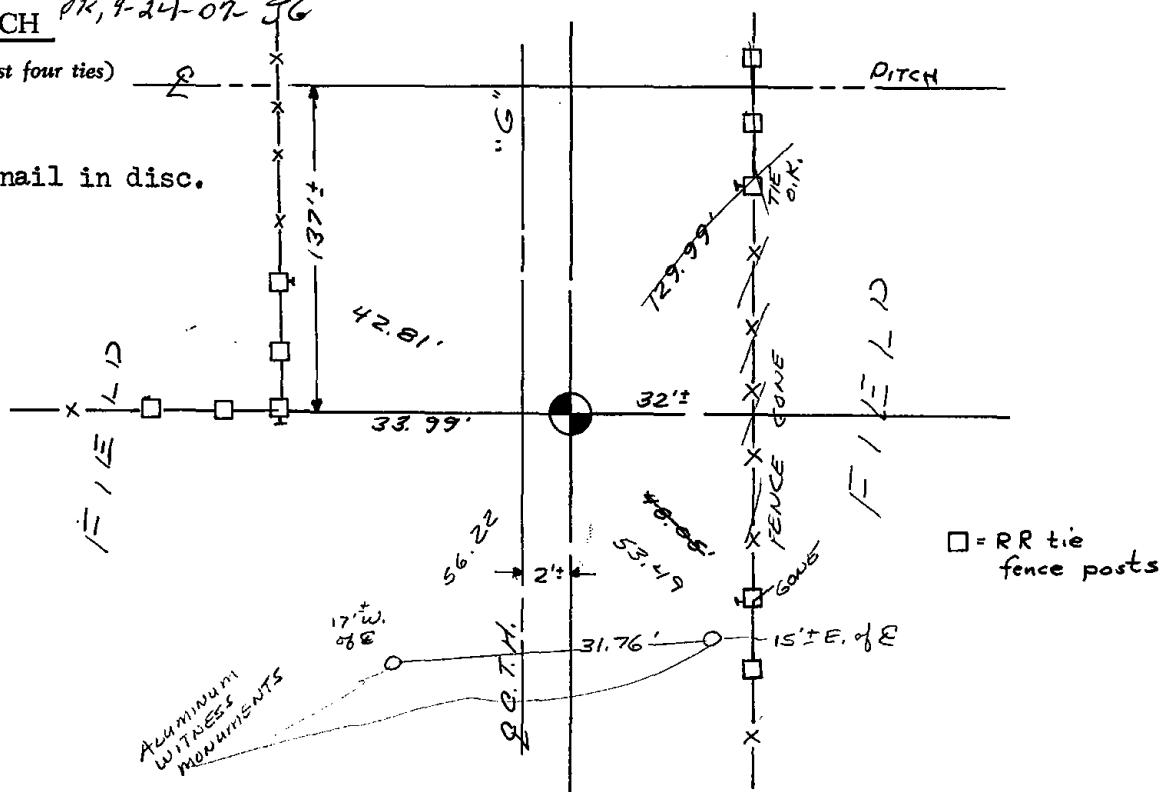
TIE SKETCH


PK, 9-24-02 JG

(Show at least four ties)

NOTE:

Ties to nail in disc.





060

ADAMS COUNTY

Survey Monument Record

TYPE OF MONUMENT: Harrison Monument

STATE PLANE COORDINATES: N _____

E _____

ELEVATION — M.S.L. DATUM: _____

THETA ANGLE: _____


FIELD BOOK: _____ PAGE _____

CORNER NO. 814 60

SECTION 13

TOWN 19

RANGE 7



LOCATION
(Indicated by 'X')

SEAL:



BASIS FOR MONUMENT LOCATION

(Use reverse side if necessary)

Show info such as: History of corner, with reference to Vol. and pg. dates, surveyor; exact description of monument replaced; if location computed, by taped or EDM traverse; landowner remarks, etc.

Ran EDM/transit traverse around Sections 1, 2, 3, 10, 11, 12, 13, 14, 15 and 14 to determine search areas for corners.

Excavation with back-hoe by A. B. Kiedrowski, County Surveyor, yielded no evidence of the original corner or any subsequent remonumentation.

Set corner proportionally and on line between the East Quarter corner of Section 12 and the Southeast corner of Section 13.

CORNER O.K. 4-26-77 GR-SS
TOP BROKEN BUT IN PLACE 18"± BENEATH NEW
ROAD SURFACE
OK 3-18-87 SS
" 1-8-92 KZ-JC

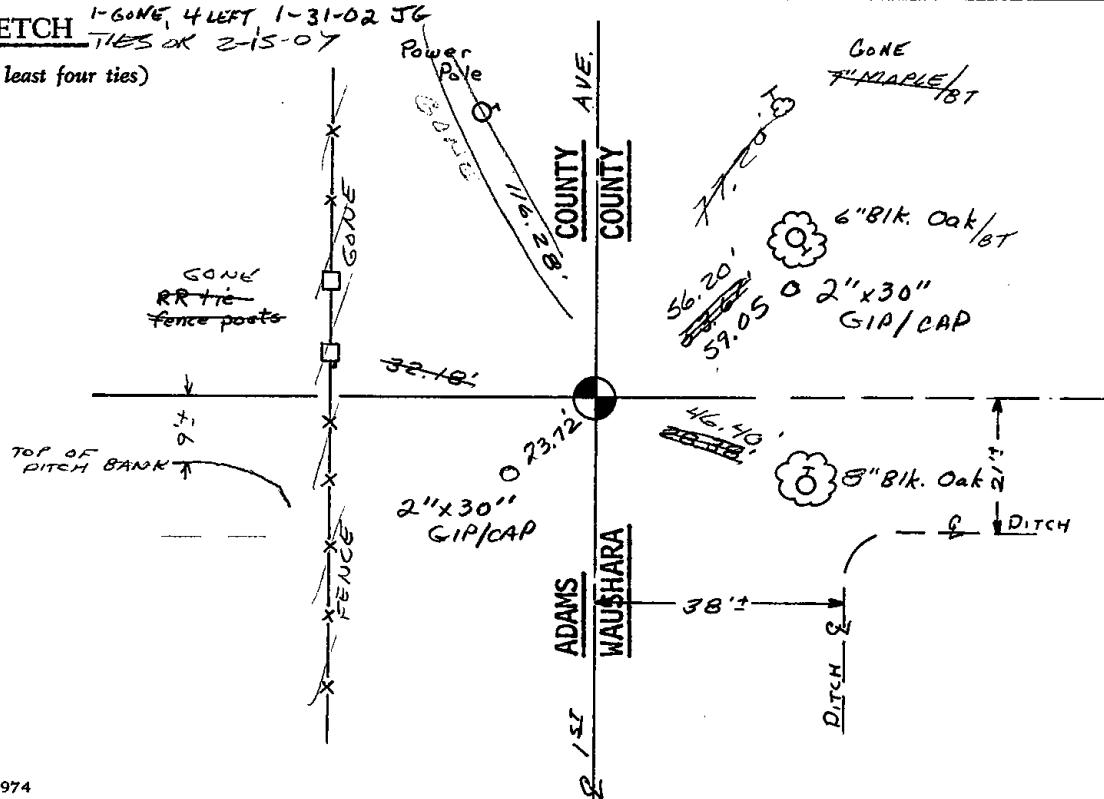
CERTIFIED CORRECT:

Dale C. Hagen
Registered Land Surveyor

DATE: Nov. 5, 1978

TIE SKETCH 1-GONE, 4 LEFT 1-31-02 JG
TIES OK 2-15-07

(Show at least four ties)



STATE OF WISCONSIN) SS
WAUSHARA COUNTY)

I, Gary E. Schindler, do hereby certify that on the 8th day of November, 1988, I found (evidence) (no evidence) of the WNY corner of Section 8.

T 19 N, R 8 E, Fourth Principal Meridian, and I re-established said corner according to the Wisconsin Statutes as shown and described hereon.


Dated this 23rd day of November, 1988.

G. E. Schindler
Waushara County Surveyor

SEE BACK FOR MAINTENANCE RECORDS

Procedure:

Added three ties and remarked



WAUSHARA COUNTY
CERTIFIED LAND CORNER

Description of corner evidence found:

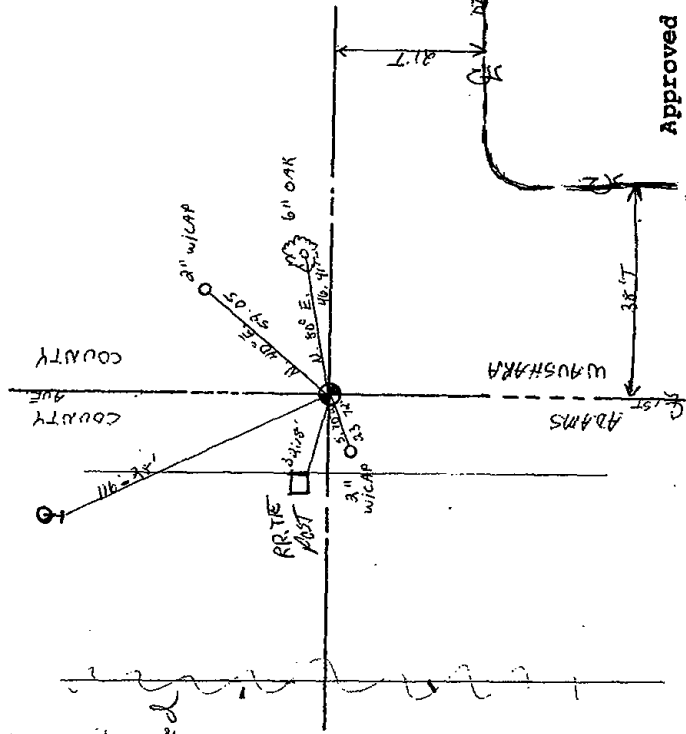
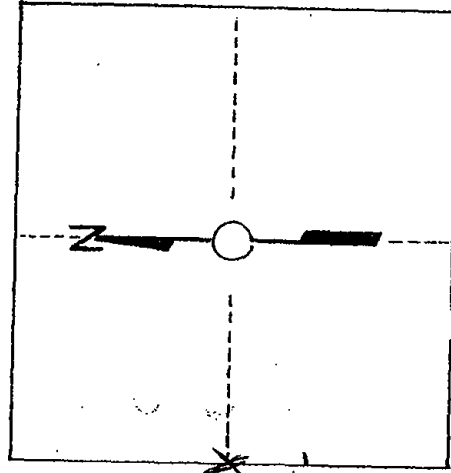
MONUMENT AND TREE TIES AS
PER ADAMS COUNTY TIE SHEET
11/5/75

No. 54

Witnesses to corner location:


MATTHEW J. SPOKA

Section 18



T. 19 N R 8 E
WISCONSIN

Approved By: _____



062

ADAMS COUNTY U.S. PUBLIC LAND SURVEY

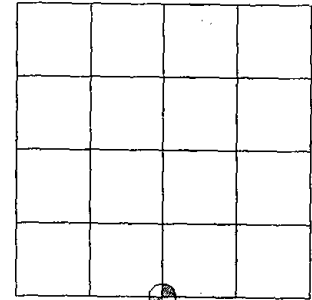
MONUMENT LOCATION RECORD

LANDMARK BENCHMARK
 CORNER IDENTITY: SOUTH QUATER CONER
 STATE PLANE COORDINATE: N: _____ E: _____
 ZONE: _____
 ELEVATION: _____
 DATUM: _____
 THETA ANGLE: _____
 WEATHER: SUNNY/COLD TEMPERATURE: 58° F
 DATE OF SURVEY: 11/4/99
 SURVEY PARTY: MARK HINTZ / CHRIS THORSON

- FOUND
- SET
- RE-SET
- RE-TIED



CORNER # 62
 SECTION 18
 TOWNSHIP 19 NORTH
 RANGE 7 EAST
 SECTION 18




LOCATION

BASIS FOR MONUMENT LOCATION:

(DESCRIBE METHOD OF SURVEY AND CORNER AUTHENTICATION)

HARRISON MONUMENT RESET AFTER COMPLETION OF COUNTY HIGHWAY C RECONSTRUCTION PROJECT. LOCATION IS BASED ON THE EXISTING MONUMENT FOUND BEFORE CONSTRUCTION BEGAN.

SEAL



Signature of Scott R. Grqholski

SCOTT GRQHOLSKI (RLS #2231)

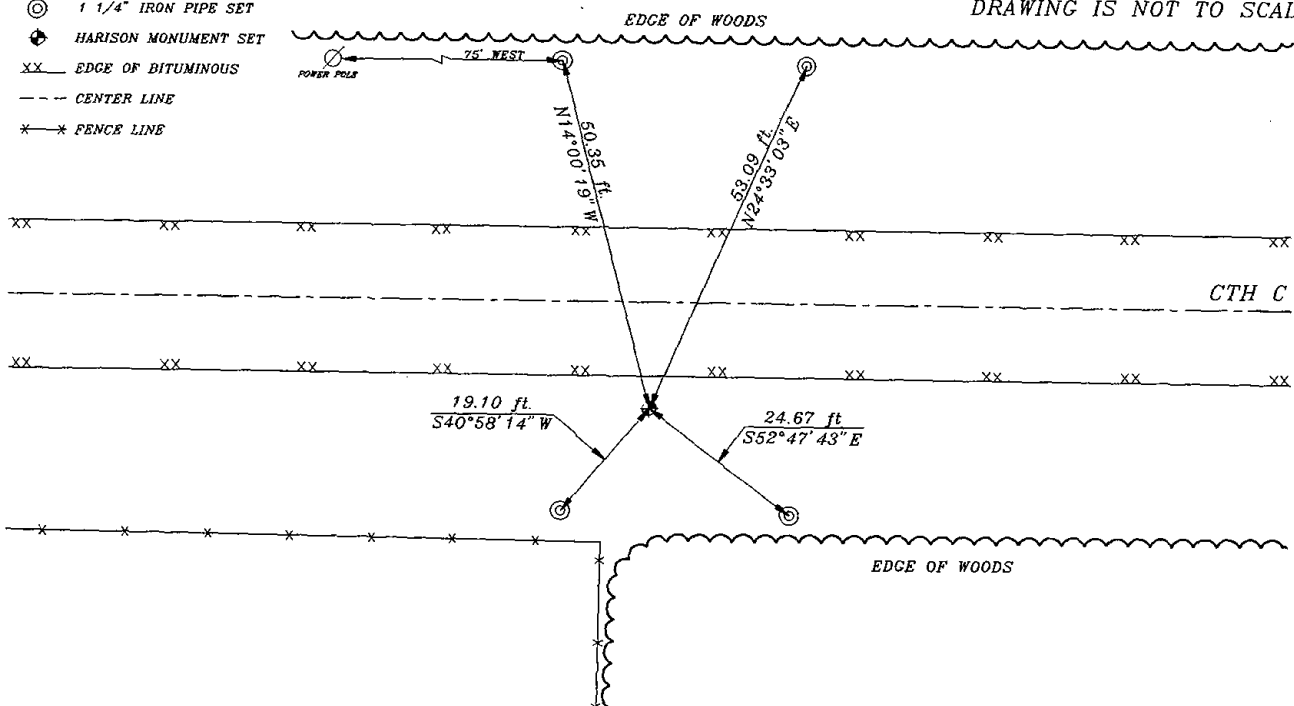
DATE 1/11/00

TIE SKETCH:

SHOW MINIMUM OF FOUR (4) HORIZONTAL TIE DISTANCES TO FIXED WITNESS MONUMENTS. DESCRIBE ALL MONUMENTS FOUND OR SET. CORRECT ALL DISTANCES SHOWN TO STANDARD TEMPERATURE OF 68° F.

LEGEND

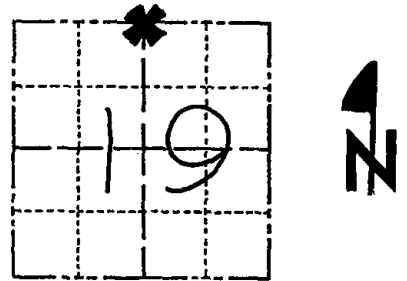
- ⊙ 1 1/4" IRON PIPE SET
- ⊕ HARRISON MONUMENT SET
- XX EDGE OF BITUMINOUS
- CENTER LINE
- * * FENCE LINE



Government Land Corner Certificate


ADAMS County
 TYPE OF MONUMENT: HARRISON STD.
 STATE PLANE COORDINATES: N _____
 E _____
 ELEVATION — M.S.L. DATUM: _____
 THETA ANGLE: _____
 FIELD BOOK: 54 PAGE 28
 DRAWN BY: SCOTT SORENSEN

CORNER NO. 62
 SECTION 19
 TOWN 19
 RANGE 7



LOCATION
 (Indicated by 'X')

SEAL:



BASIS FOR MONUMENT LOCATION

Show info such as: History of corner, with reference to Vol. and pg., dates, surveyor; exact description of monument replaced; if location computed, by taped or EDM traverse; landowner remarks, etc. (Use reverse side if necessary)

Ran EDM/T2 traverse around Section 19 and many adjacent sections to determine search area for investigation.

Could find no evidence of the original corner or remonumentation through excavation with backhoe by Anthony B. Kiedrowski, Adams County Surveyor. Could find no bearing trees.

Relocated corner by single proportionate (on line) measure between adjacent section corners.

Set Harrisons monument on 9-1-1977.

DATA SHOWN HERE ON
 CERTIFIED CORRECT

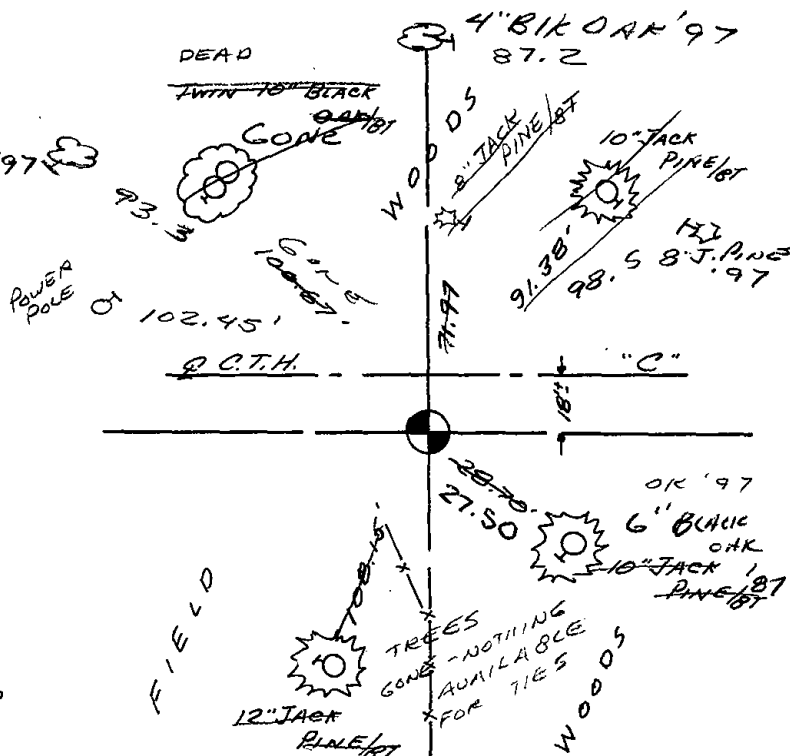
Dale C. Hagen
 Registered Land Surveyor.
 DATE: 11-2-1977

TIE SKETCH

Show at least four ties, also fence lines, roads, topo, size and type of witness trees' and if off road - best way to arrive at corner.

NOTE

Ties in trees to nail in disc.



MAINTENANCE RECORD

Date	Init.	Remarks
8-23-82	PK-SS	HAR. OK - NEW TIES
2-9-87	GR-SS	" "
12-5-91	KT-SS	" "
12-22-97	JG-SS	3 NEW TIES
SEE ATTACHED SHEET, GROHOLSKI, 1/11/00		
1-04-02	SLG	ALL OK



* 0 6 3 *

063

ADAMS COUNTY U.S. PUBLIC LAND SURVEY

MONUMENT LOCATION RECORD

LANDMARK BENCHMARK

CORNER IDENTITY: SOUTH EAST QUATER CONER

STATE PLANE COORDINATE: N: _____

E: _____

ZONE: _____

ELEVATION: _____

DATUM: _____

THETA ANGLE: _____

WEATHER: SUNNY/COLD TEMPERATURE: 58° F

DATE OF SURVEY: 11/4/99

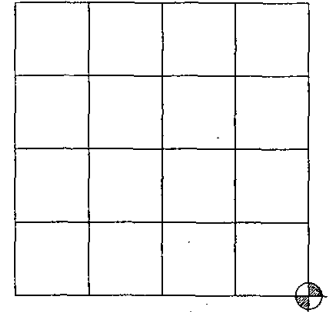
SURVEY PARTY: MARK HINTZ / CHRIS THORSON

- FOUND
- SET
- RE-SET
- RE-TIED



CORNER # 63
 SECTION 18
 TOWNSHIP 19 NORTH
 RANGE 7 EAST

SECTION 18



LOCATION


BASIS FOR MONUMENT LOCATION:

(DESCRIBE METHOD OF SURVEY AND CORNER AUTHENTICATION)

HARRISON MONUMENT RESET AFTER COMPLETION OF COUNTY HIGHWAY C RECONSTRUCTION PROJECT. LOCATION IS BASED ON THE EXISTING MONUMENT FOUND BEFORE CONSTRUCTION BEGAN.

OK, 9-24-07-J6

SEAL



SCOTT GROHOLSKI (RLS #2281)

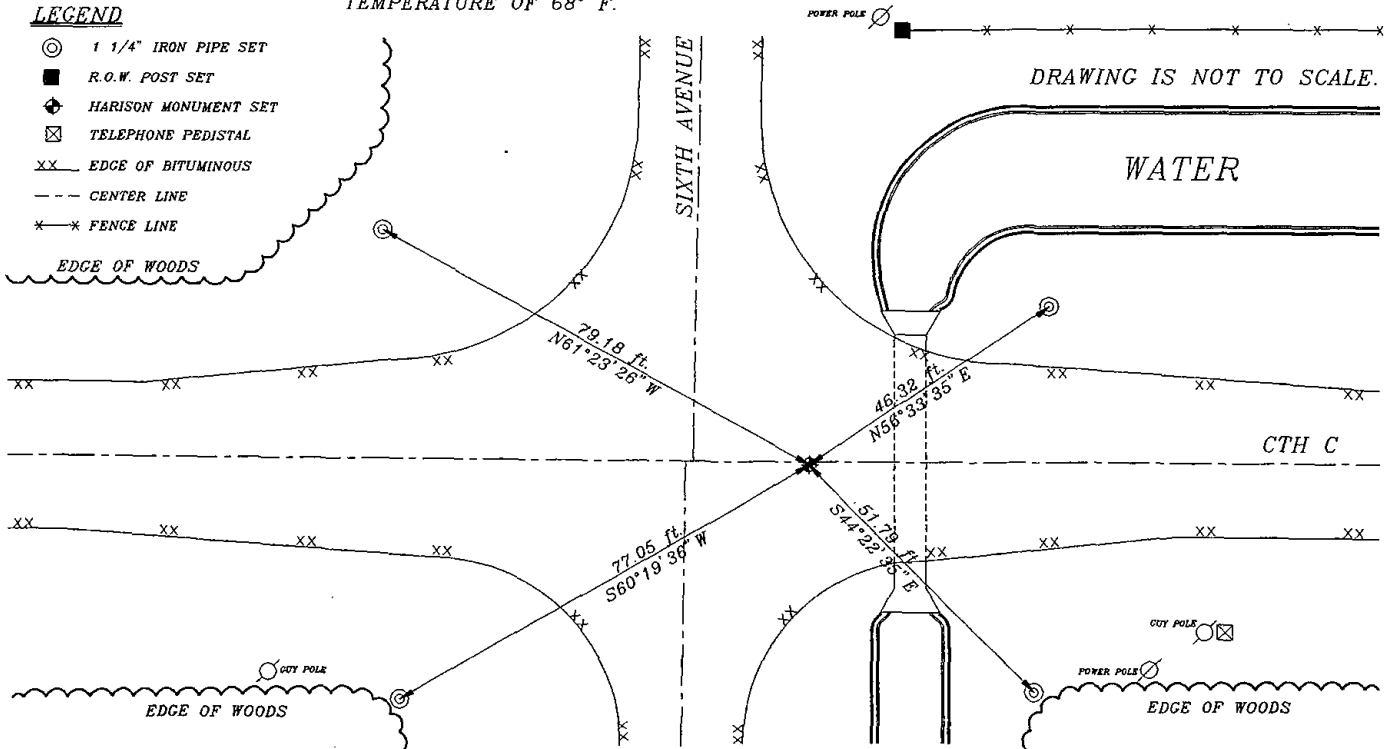
DATE 1/11/00

TIE SKETCH:

SHOW MINIMUM OF FOUR (4) HORIZONTAL TIE DISTANCES TO FIXED WITNESS MONUMENTS. DESCRIBE ALL MONUMENTS FOUND OR SET. CORRECT ALL DISTANCES SHOWN TO STANDARD TEMPERATURE OF 68° F.

LEGEND

- ⊙ 1 1/4" IRON PIPE SET
- R.O.W. POST SET
- ⊕ HARRISON MONUMENT SET
- ⊗ TELEPHONE PEDISTAL
- XX EDGE OF BITUMINOUS
- - - CENTER LINE
- *-* FENCE LINE
- ~~~~~ EDGE OF WOODS

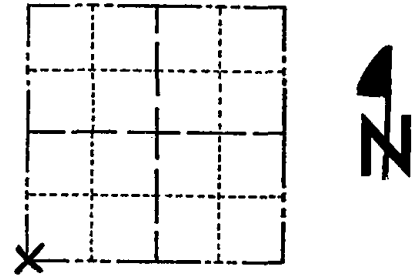


DRAWING IS NOT TO SCALE.

Government Land Corner Certificate

ADAMS County
 TYPE OF MONUMENT: HARRISON
 STATE PLANE COORDINATES: N _____
 E _____
 ELEVATION — M.S.L. DATUM: _____
 THETA ANGLE: _____
 FIELD BOOK: 57 PAGE 13
 DRAWN BY: LANCE HARECK

CORNER NO. 63
 SECTION 17
 TOWN 19N
 RANGE 7E



LOCATION
(Indicated by 'X')

BASIS FOR MONUMENT LOCATION

Show info such as: History of corner, with reference to Vol. and pg., dates, surveyor; exact description of monument replaced; if location computed, by taped or EDM traverse; landowner remarks, etc. (Use reverse side if necessary)

Excavated with backhoe. Found remains of wooden bridge pilings and planks. No evidence of a monument. Corner set by analyzing traverse in all four directions from here, and comparing with original notes and possession lines.

SEAL:



DATA SHOWN HERE ON
CERTIFIED CORRECT:

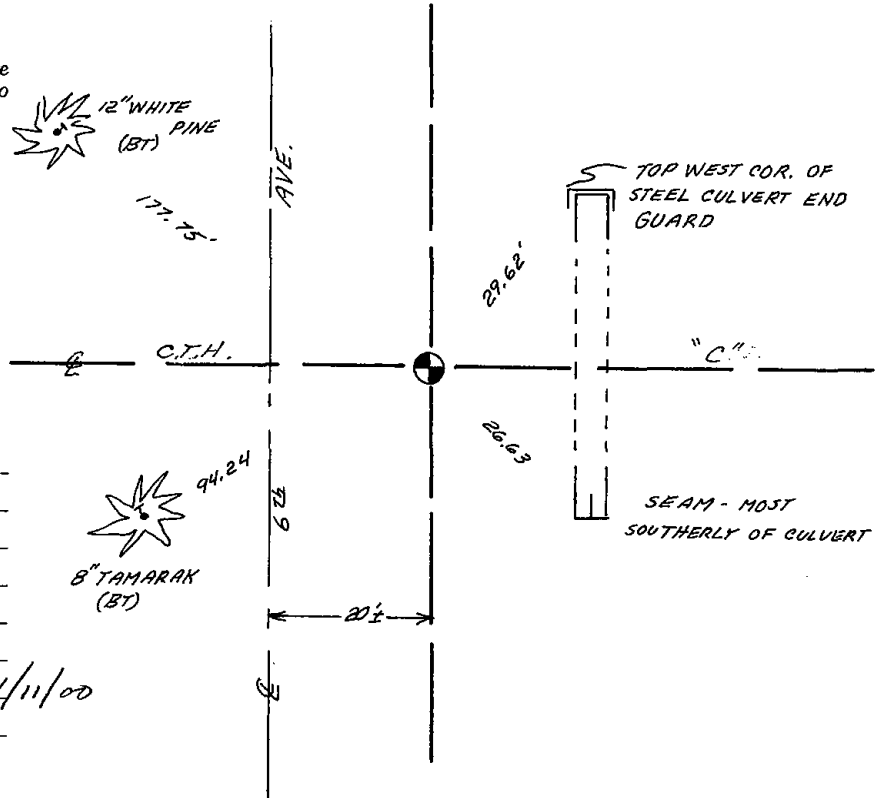
Anthony B. Kiedrowski
Registered Land Surveyor

DATE: 8/11/77

TIE SKETCH

Show at least four ties, also fence lines, roads, topo, size and type of witness trees' and if off road - best way to arrive at corner.

Ties to nail and bottle cap.



MAINTENANCE RECORD

Date	Init.	Remarks
3-17-82	GR-SS	All O.K.
2-9-87	GR-SS	OK
12-5-91	KZJG	OK
3-7-97	JG-SS	OK
SEE ATTACHED SHEET GROMOLSKI, 1/11/00		
1-04-02	JG	ALL OK



064

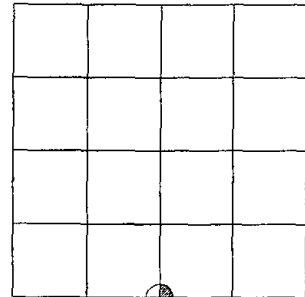
**ADAMS COUNTY U.S. PUBLIC LAND SURVEY
MONUMENT LOCATION RECORD**

LANDMARK BENCHMARK
 CORNER IDENTITY: SOUTH QUATER CONER
 STATE PLANE COORDINATE: N: _____ E: _____
 ZONE: _____
 ELEVATION: _____
 DATUM: _____
 THETA ANGLE: _____
 WEATHER: SUNNY/COLD TEMPERATURE: 58° F
 DATE OF SURVEY: 11/4/99
 SURVEY PARTY: MARK HINTZ / CHRIS THORSON

- FOUND
 SET
 RE-SET
 RE-TIED



CORNER # 64
 SECTION 17
 TOWNSHIP 19 NORTH
 RANGE 7 EAST
 SECTION 15




LOCATION

BASIS FOR MONUMENT LOCATION:
(DESCRIBE METHOD OF SURVEY AND CORNER AUTHENTICATION)

HARRISON MONUMENT RESET AFTER COMPLETION OF COUNTY HIGHWAY C RECONSTRUCTION PROJECT. LOCATION IS BASED ON THE EXISTING MONUMENT FOUND BEFORE CONSTRUCTION BEGAN.

SEAL









SCOTT GROHOLSKI (RLS #2281)

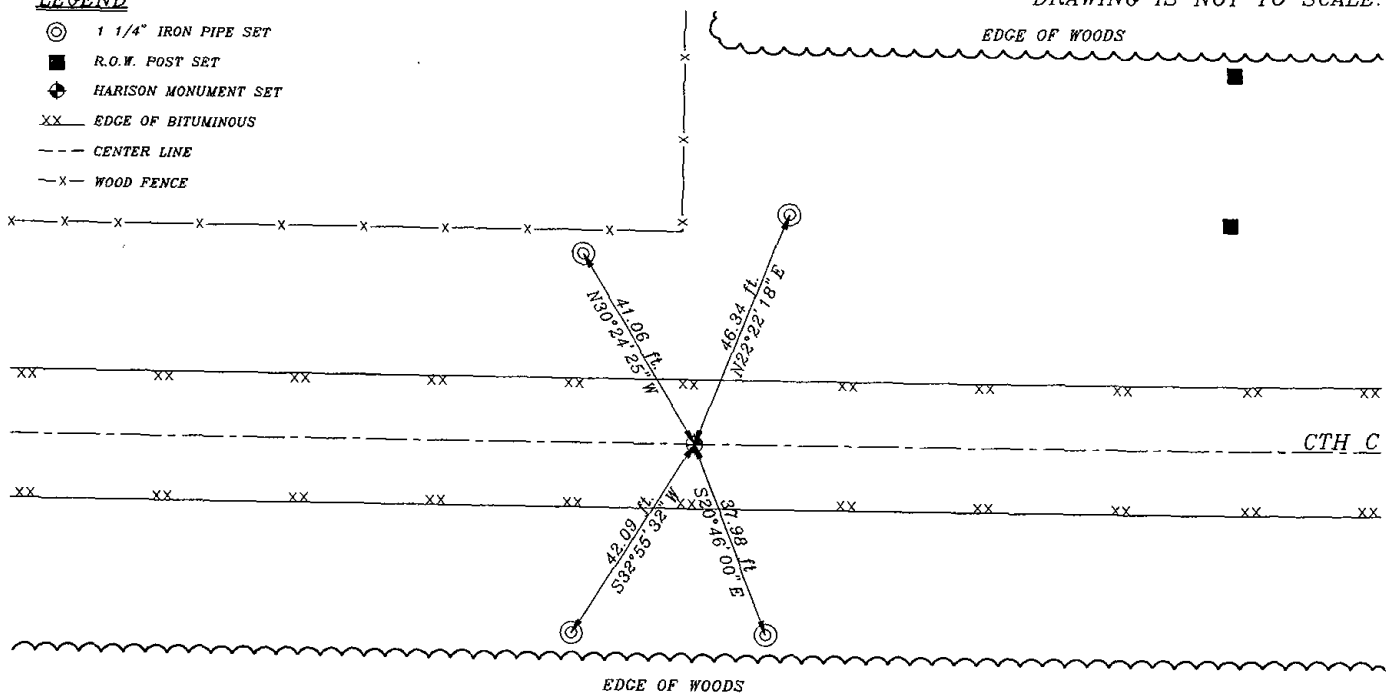
DATE 1/11/06

TIE SKETCH:

SHOW MINIMUM OF FOUR (4) HORIZONTAL TIE DISTANCES TO FIXED WITNESS MONUMENTS. DESCRIBE ALL MONUMENTS FOUND OR SET. CORRECT ALL DISTANCES SHOWN TO STANDARD TEMPERATURE OF 68° F. DRAWING IS NOT TO SCALE.

LEGEND

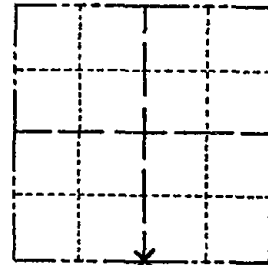
-  1 1/4" IRON PIPE SET
-  R.O.W. POST SET
-  HARRISON MONUMENT SET
-  EDGE OF BITUMINOUS
-  CENTER LINE
-  WOOD FENCE



Government Land Corner Certificate

ADAMS County
 TYPE OF MONUMENT: HARRISON
 STATE PLANE COORDINATES: N _____
 E _____
 ELEVATION — M.S.L. DATUM: _____
 THETA ANGLE: _____
 FIELD BOOK: 57 PAGE 16
 DRAWN BY: LANCE HABECK

CORNER NO. 64
 SECTION 17
 TOWN 19 N
 RANGE 7 E



LOCATION
(Indicated by 'X')

BASIS FOR MONUMENT LOCATION

Show info such as: History of corner, with reference to Vol. and pg., dates, surveyor; exact description of monument replaced; if location computed, by taped or EDM traverse; landowner remarks, etc. (Use reverse side if necessary)

Set monument equidistant and on line between adjacent section corners.

*Excavated with back hoe.
 Found nothing.*

SEAL:



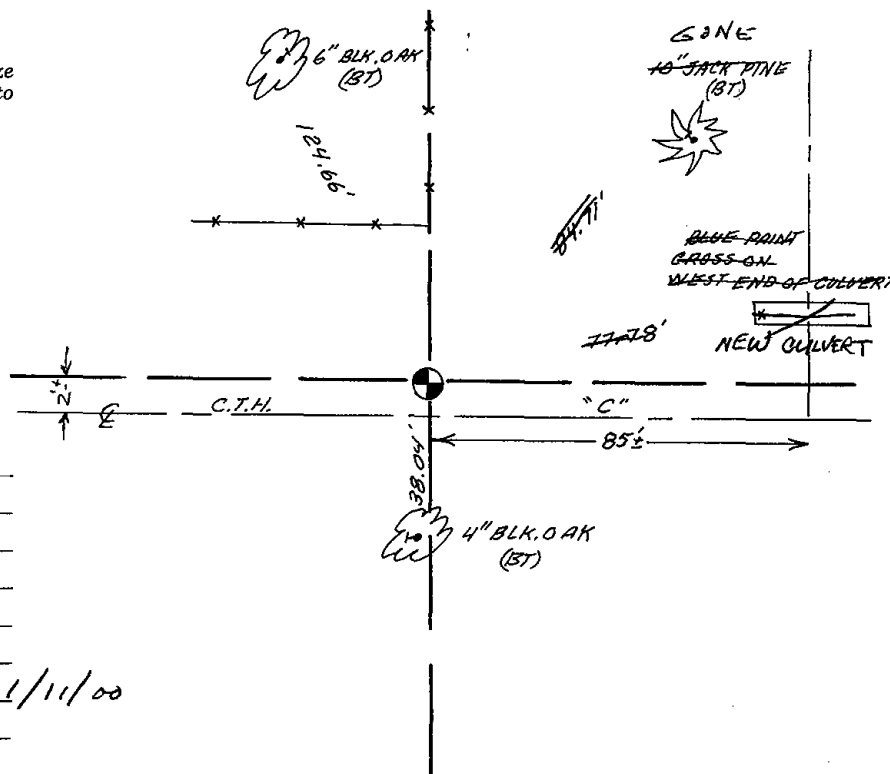
DATA SHOWN HERE ON
CERTIFIED CORRECT:

Anthony B. Kiedrowski
Registered Land Surveyor

DATE: 3/6/78

TIE SKETCH

Show at least four ties, also fence lines, roads, topo, size and type of witness trees' and if off road - best way to arrive at corner.



MAINTENANCE RECORD

Date	Init.	Remarks
8-23-82	PK-SS	O.K.
2-9-87	GL-SS	OK
1-8-92	KZ-JG	OK
3-7-97	JG-SS	OK
SEE ATTACHED SHEET, GROHOLSKI, 1/11/00		
1-04-02	JG	2-GONE

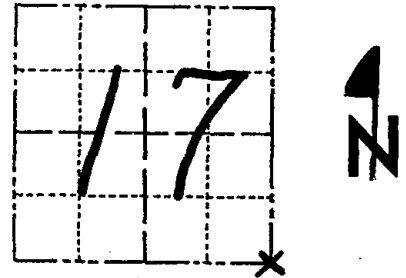


065

Government Land Corner Certificate

ADAMS County
 TYPE OF MONUMENT: HARRISON
 STATE PLANE COORDINATES: N _____
 E _____
 ELEVATION — M.S.L. DATUM: _____
 THETA ANGLE: _____
 FIELD BOOK: 57 PAGE 12
 DRAWN BY: LANCE HABECK

CORNER NO. 65
 SECTION 17
 TOWN 19 N
 RANGE 7 E



LOCATION
(Indicated by 'X')

SEAL:



DATA SHOWN HERE ON
CERTIFIED CORRECT:

Anthony B. Kiedrowski
Registered Land Surveyor

DATE: 8/11/22

BASIS FOR MONUMENT LOCATION

Show info such as: History of corner, with reference to Vol. and pg., dates, surveyor; exact description of monument replaced; if location computed, by taped or EDM traverse; landowner remarks, etc. (Use reverse side if necessary)

ABK dug with backhoe and found three posts next to each other. **extensive** EDM/T2 traverse was run to determine search areas in the vicinity.

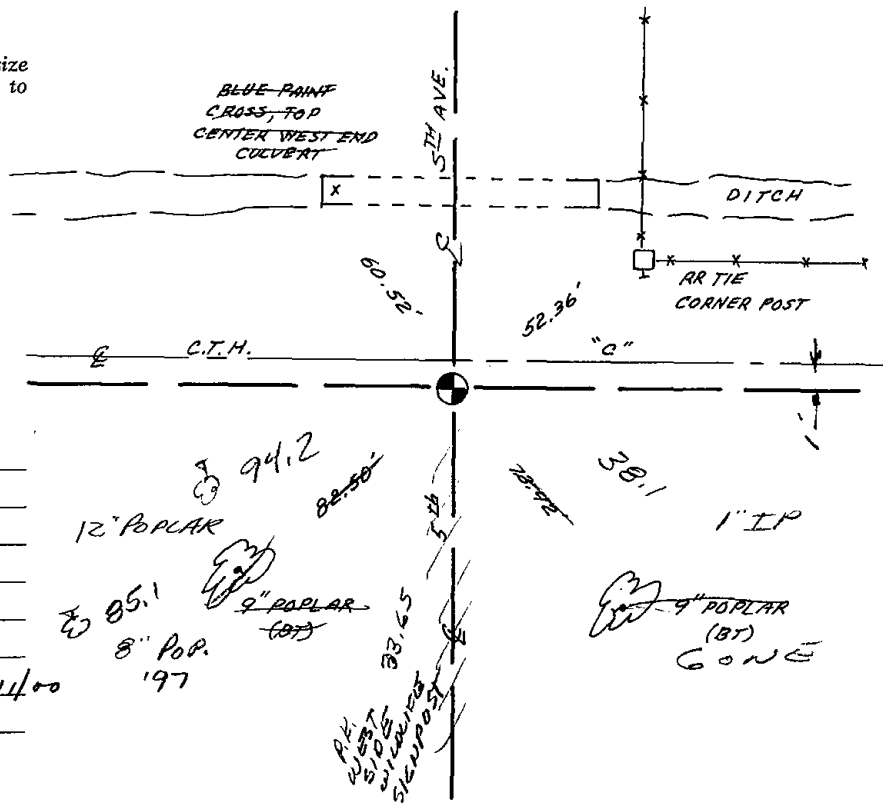
This spot was monumented with a standard Harrison monument.

SEE VISSER 7/5/90 NEXT PAGE

TIE SKETCH

Show at least four ties, also fence lines, roads, topo, size and type of witness trees' and if off road - best way to arrive at corner.

Ties to nail and bottle cap.



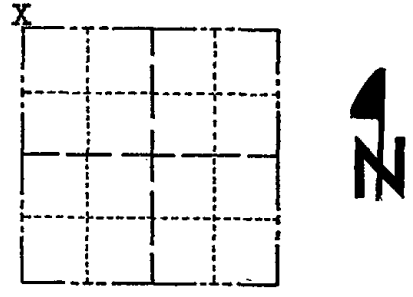
MAINTENANCE RECORD

Date	Init.	Remarks
8-23-82	PK-SS	O.K.
2-9-87	GR-SS	OK
1-8-92	KZ-36	OK
12-20-97	JG-SS	3 NEW TIES
SEE ATTACHED SHEET, GROHOLSKI, 1/11/00		
1-04-02	JG	ARR OK

Government Land Corner Certificate

ADAMS County
 TYPE OF MONUMENT: HARRISON
 STATE PLANE COORDINATES: N _____
 E _____
 ELEVATION — M.S.L. DATUM: _____
 THETA ANGLE: _____
 FIELD BOOK: _____ PAGE _____
 DRAWN BY: N.L. VISSERS

CORNER NO. 65
 SECTION 21
 TOWN 19N
 RANGE 7E




LOCATION
(Indicated by 'X')

BASIS FOR MONUMENT LOCATION

Show info such as: History of corner, with reference to Vol. and pg., dates, surveyor; exact description of monument replaced; if location computed, by taped or EDM traverse; landowner remarks, etc. (Use reverse side if necessary)

I accepted the location by Kiedrowski.
 The Southwest and Southeast Aspen trees were dead.
 The Northwest and Northeast ties were found as recorded.
 I rereferenced as shown below.

SEAL:



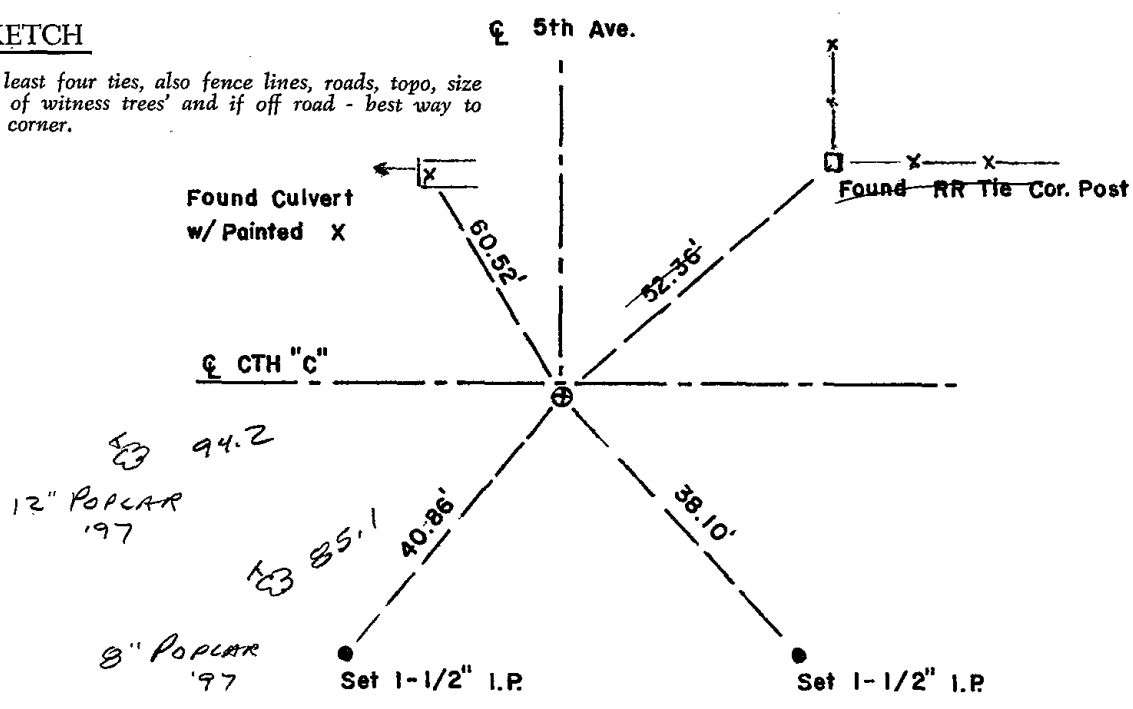
DATA SHOWN HERE ON CERTIFIED CORRECT:


Norbert L. Viissers
Registered Land Surveyor

DATE: July 5, 1990

TIE SKETCH

Show at least four ties, also fence lines, roads, topo, size and type of witness trees and if off road - best way to arrive at corner.





066

ADAMS COUNTY U.S. PUBLIC LAND SURVEY

MONUMENT LOCATION RECORD

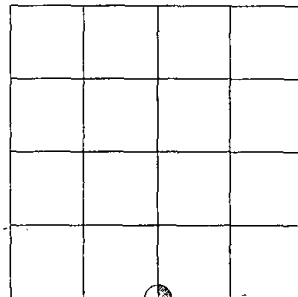
LANDMARK BENCHMARK
 CORNER IDENTITY: SOUTH QUATER CONER
 STATE PLANE COORDINATE: N: _____ E: _____
 ZONE: _____
 ELEVATION: _____
 DATUM: _____
 THETA ANGLE: _____
 WEATHER: SUNNY/COLD TEMPERATURE: 58° F
 DATE OF SURVEY: 11/4/99
 SURVEY PARTY: MARK HINTZ / CHRIS THORSON

- FOUND
- SET
- RE-SET
- RE-TIED



CORNER # 66
 SECTION 16
 TOWNSHIP 19 NORTH
 RANGE 7 EAST

SECTION 16



LOCATION

BASIS FOR MONUMENT LOCATION:

(DESCRIBE METHOD OF SURVEY AND CORNER AUTHENTICATION)

HARRISON MONUMENT RESET AFTER COMPLETION OF COUNTY HIGHWAY C RECONSTRUCTION PROJECT. LOCATION IS BASED ON THE EXISTING MONUMENT FOUND BEFORE CONSTRUCTION BEGAN.
 OK, 9-24-07-JG

SEAL



SCOTT GROHOLSKI (RLS #2281)

DATE 1/11/00

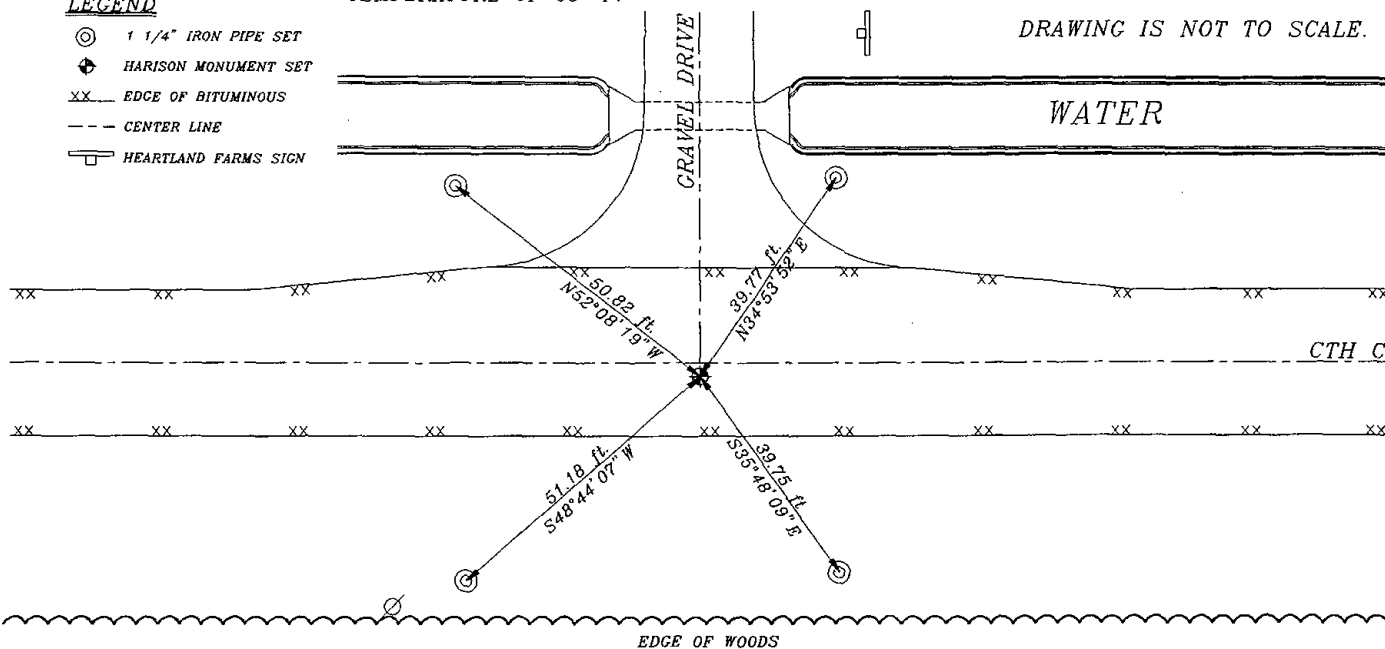
TIE SKETCH:

SHOW MINIMUM OF FOUR (4) HORIZONTAL TIE DISTANCES TO FIXED WITNESS MONUMENTS. DESCRIBE ALL MONUMENTS FOUND OR SET. CORRECT ALL DISTANCES SHOWN TO STANDARD TEMPERATURE OF 68° F.

LEGEND

- ⊙ 1 1/4" IRON PIPE SET
- ⊕ HARRISON MONUMENT SET
- XX EDGE OF BITUMINOUS
- CENTER LINE
- ▭ HEARTLAND FARMS SIGN

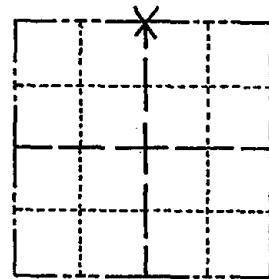
DRAWING IS NOT TO SCALE.



Government Land Corner Certificate

ADAMS County
 TYPE OF MONUMENT: HARRISON
 STATE PLANE COORDINATES: N _____
 E _____
 ELEVATION — M.S.L. DATUM: _____
 THETA ANGLE: _____
 FIELD BOOK: 88 PAGE 27
 DRAWN BY: L. COOMBS

CORNER NO. 66
 SECTION 21
 TOWN 19
 RANGE 7



LOCATION
(Indicated by 'X')

SEAL:



DATA SHOWN HERE ON
CERTIFIED CORRECT:

Anthony B. Kiedrowski
Registered Land Surveyor

DATE: 8/8/81

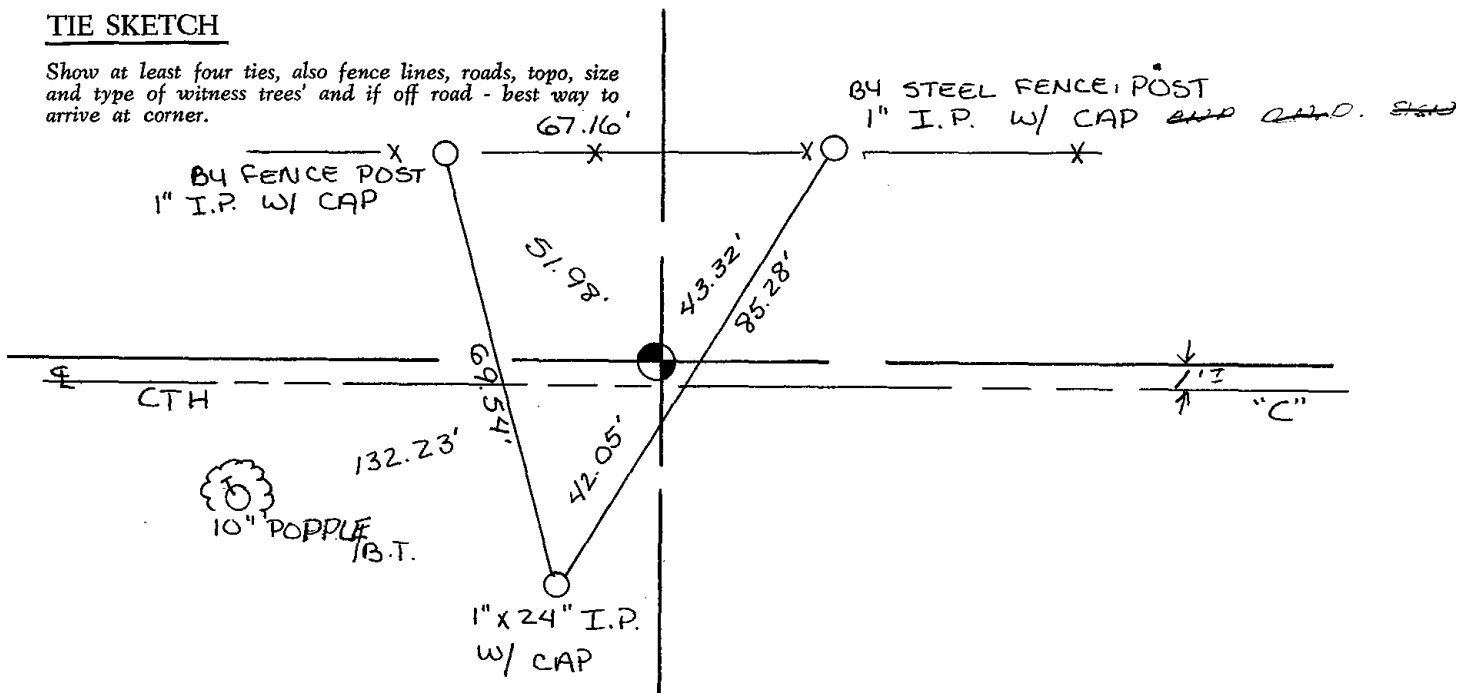
BASIS FOR MONUMENT LOCATION

Show info such as: History of corner, with reference to Vol. and pg., dates, surveyor; exact description of monument replaced; if location computed, by taped or EDM traverse; landowner remarks, etc. (Use reverse side if necessary)

No resurvey records. Did not dig because there is no hint of occupation lines in this area. The corner is set on a straight line equidistant between section corners,

TIE SKETCH

Show at least four ties, also fence lines, roads, topo, size and type of witness trees' and if off road - best way to arrive at corner.





067

ADAMS COUNTY U.S. PUBLIC LAND SURVEY

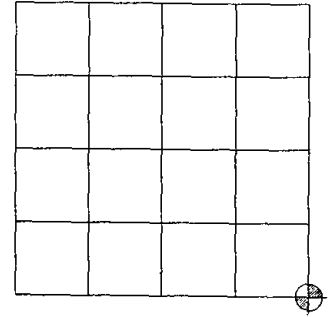
MONUMENT LOCATION RECORD

LANDMARK BENCHMARK:
 CORNER IDENTITY: SOUTH EAST QUATER CONER
 STATE PLANE COORDINATE: N: _____ E: _____
 ZONE: _____
 ELEVATION: _____
 DATUM: _____
 THETA ANGLE: _____
 WEATHER: SUNNY/COLD TEMPERATURE: 58° F
 DATE OF SURVEY: 11/4/99
 SURVEY PARTY: MARK HINTZ / CHRIS THORSON

- FOUND
- SET
- RE-SET
- RE-TIED



CORNER # 67
 SECTION 16
 TOWNSHIP 19 NORTH
 RANGE 7 EAST
 SECTION 16



LOCATION

BASIS FOR MONUMENT LOCATION:

(DESCRIBE METHOD OF SURVEY AND CORNER AUTHENTICATION)

HARRISON MONUMENT RESET AFTER COMPLETION OF COUNTY HIGHWAY C RECONSTRUCTION PROJECT. LOCATION IS BASED ON THE EXISTING MONUMENT FOUND BEFORE CONSTRUCTION BEGAN.

OK, 9-24-07-JG

SEAL



SCOTT GROHOLSKI (RLS #2281)

DATE

1/11/00

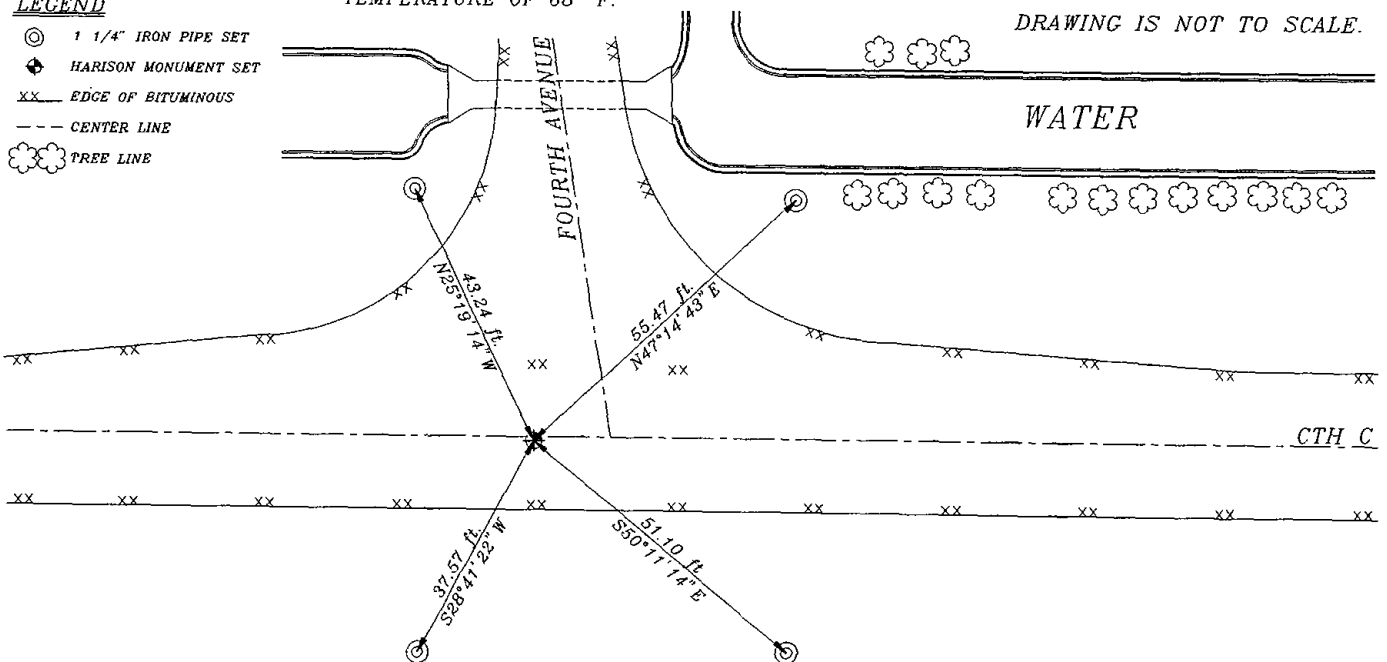
TIE SKETCH:

SHOW MINIMUM OF FOUR (4) HORIZONTAL TIE DISTANCES TO FIXED WITNESS MONUMENTS. DESCRIBE ALL MONUMENTS FOUND OR SET. CORRECT ALL DISTANCES SHOWN TO STANDARD TEMPERATURE OF 68° F.

DRAWING IS NOT TO SCALE.

LEGEND

- 1 1/4" IRON PIPE SET
- HARRISON MONUMENT SET
- EDGE OF BITUMINOUS
- CENTER LINE
- TREE LINE



ADAMS COUNTY

Survey Monument Record

TYPE OF MONUMENT: Standard Harrison

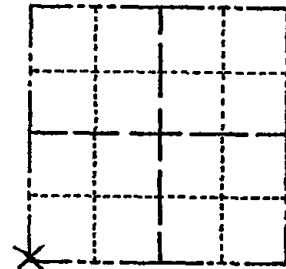
STATE PLANE COORDINATES: N _____
E _____

ELEVATION — M.S.L. DATUM: _____

THETA ANGLE: _____

FIELD BOOK: _____ PAGE _____

CORNER NO. 833
SECTION 15
TOWN 19
RANGE 7



LOCATION
(Indicated by 'X')

SEAL:

BASIS FOR MONUMENT LOCATION

(Use reverse side if necessary)

Show info such as: History of corner, with reference to Vol. and pg, dates, surveyor; exact description of monument replaced; if location computed, by taped or EDM traverse; landowner remarks, etc.

Ran EDM/transit traverse around Sections 1, 2, 3, 10, 11, 12, 13, 14, 15 and 24 to determine search areas for investigation.

Could find no evidence ;of the original corner or' any remonumentation.

Relocated corner by retracing survey done by David R. Cheney, S-49, in the Southeast Quarter of the Northeast Quarter of Section 16.



CORNER O.K. 6-14-77 SK-SS
CORNER OK-NO TIES AVAILABLE 3-18-82 GR-SS
" " " 2-9-87 GR-SS
" " " 1-8-92 KZ-SG
SEE ATTACHED SHEET, GROHOLSKI, 1/11/00

CERTIFIED CORRECT:

Dale C. Hagen
Registered Land Surveyor

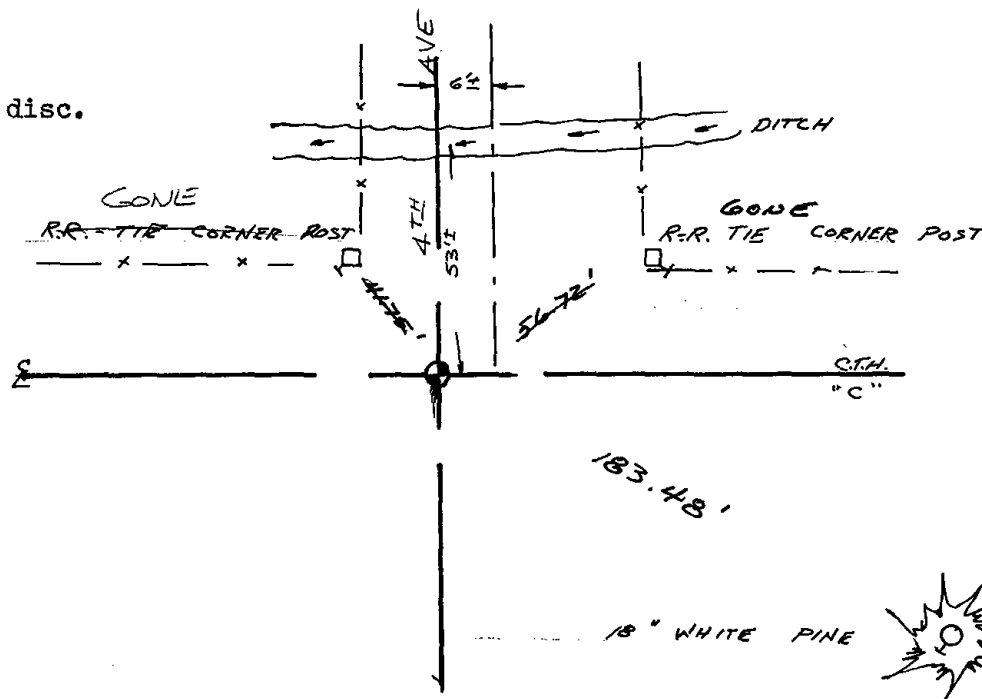
DATE: December 2, 1975

TIE SKETCH OK 1-04-02 JG

(Show at least four ties)

NOTE

Ties to nail in disc.





068

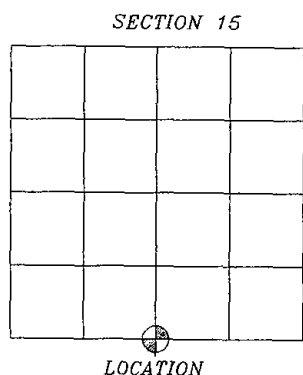
ADAMS COUNTY U.S. PUBLIC LAND SURVEY
MONUMENT LOCATION RECORD

LANDMARK BENCHMARK:
 CORNER IDENTITY: SOUTH QUATER CONER
 STATE PLANE COORDINATE: N: _____
 E: _____
 ZONE: _____
 ELEVATION: _____
 DATUM: _____
 THETA ANGLE: _____
 WEATHER: SUNNY/COLD TEMPERATURE: 58° F
 DATE OF SURVEY: 11/4/99
 SURVEY PARTY: MARK HINTZ / CHRIS THORSON

- FOUND
- SET
- RE-SET
- RE-TIED



CORNER # (68)
 SECTION 15
 TOWNSHIP 19 NORTH
 RANGE 7 EAST



BASIS FOR MONUMENT LOCATION:
 (DESCRIBE METHOD OF SURVEY AND CORNER AUTHENTICATION)

HARRISON MONUMENT RESET AFTER COMPLETION OF COUNTY HIGHWAY C RECONSTRUCTION PROJECT. LOCATION IS BASED ON THE EXISTING MONUMENT FOUND BEFORE CONSTRUCTION BEGAN.

OK. 9-24-07-JL

SEAL



Scott R. Groholski
 SCOTT GROHOLSKI (RLS #2281)
 DATE 1/6/00

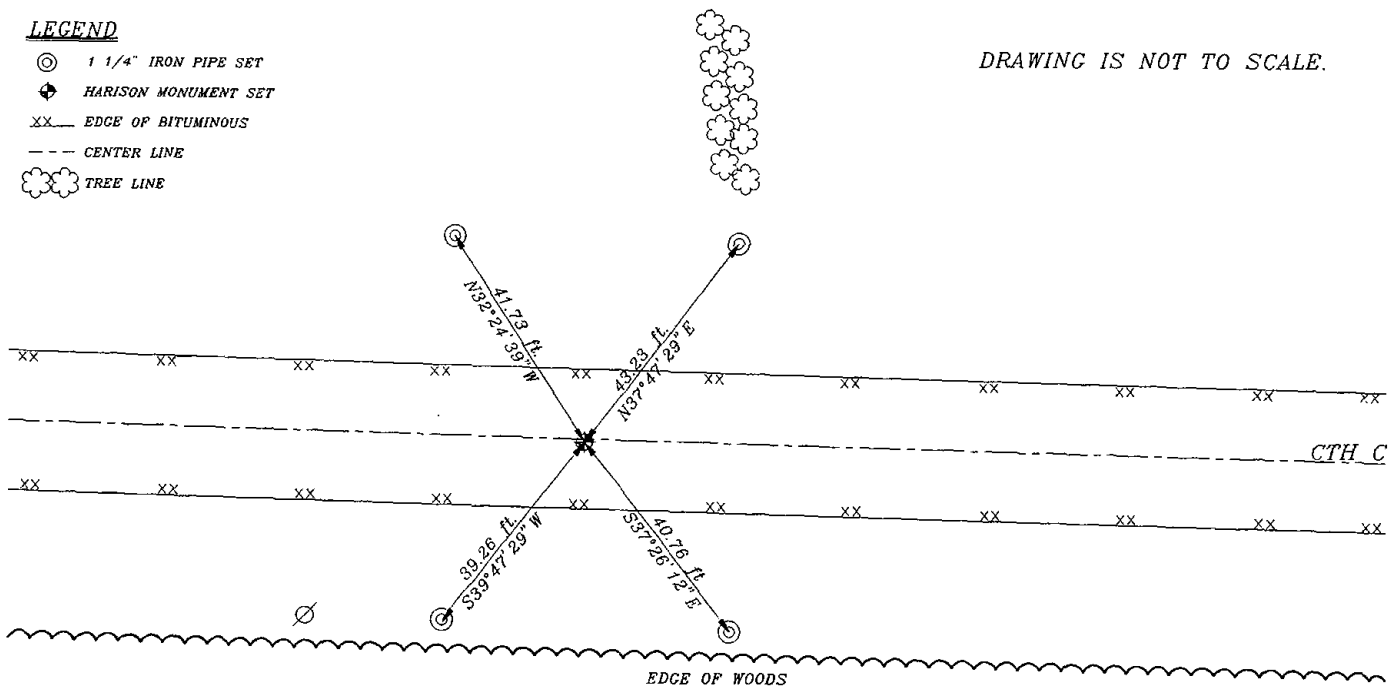
TIE SKETCH:

SHOW MINIMUM OF FOUR (4) HORIZONTAL TIE DISTANCES TO FIXED WITNESS MONUMENTS. DESCRIBE ALL MONUMENTS FOUND OR SET. CORRECT ALL DISTANCES SHOWN TO STANDARD TEMPERATURE OF 68° F.

LEGEND

- 1 1/4" IRON PIPE SET
- HARRISON MONUMENT SET
- XX — EDGE OF BITUMINOUS
- CENTER LINE
- TREE LINE

DRAWING IS NOT TO SCALE.



ADAMS COUNTY

Survey Monument Record

TYPE OF MONUMENT: Standard Harrison

STATE PLANE COORDINATES: N _____
E _____

ELEVATION — M.S.L. DATUM: _____

THETA ANGLE: _____

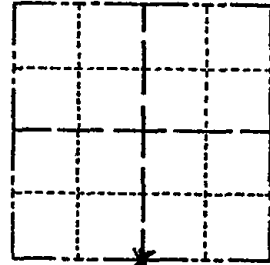
FIELD BOOK: _____ PAGE _____

CORNER NO. 910

SECTION 15

TOWN 19

RANGE 7E



LOCATION
(Indicated by 'X')

SEAL:



BASIS FOR MONUMENT LOCATION

(Use reverse side if necessary)

Show info such as: History of corner, with reference to Vol. and pg, dates, surveyor; exact description of monument replaced; if location computed, by taped or EDM traverse; landowner remarks, etc.

Ran EDM/transit traverse around Section 15 and the adjacent sections in the Town of Colburn.

Excavation with backhoe by A.B.Kiedrowski, County Surveyor yielded no evidence of the original corner or any remonumentation.

Corner set equidistant and on line between adjacent section corners.

CORNER	O.K.	6-14-77	SK-SS
"	"	3-18-82	GR-SS
"	"	2-9-87	GR-SS
"	"	1-8-92	KZ-SG

SEE ATTACHED SHEET, GROHOLSKI, 1/11/08

CERTIFIED CORRECT:

Dale C. Hagen

Registered Land Surveyor
DATE: December 2, 1975

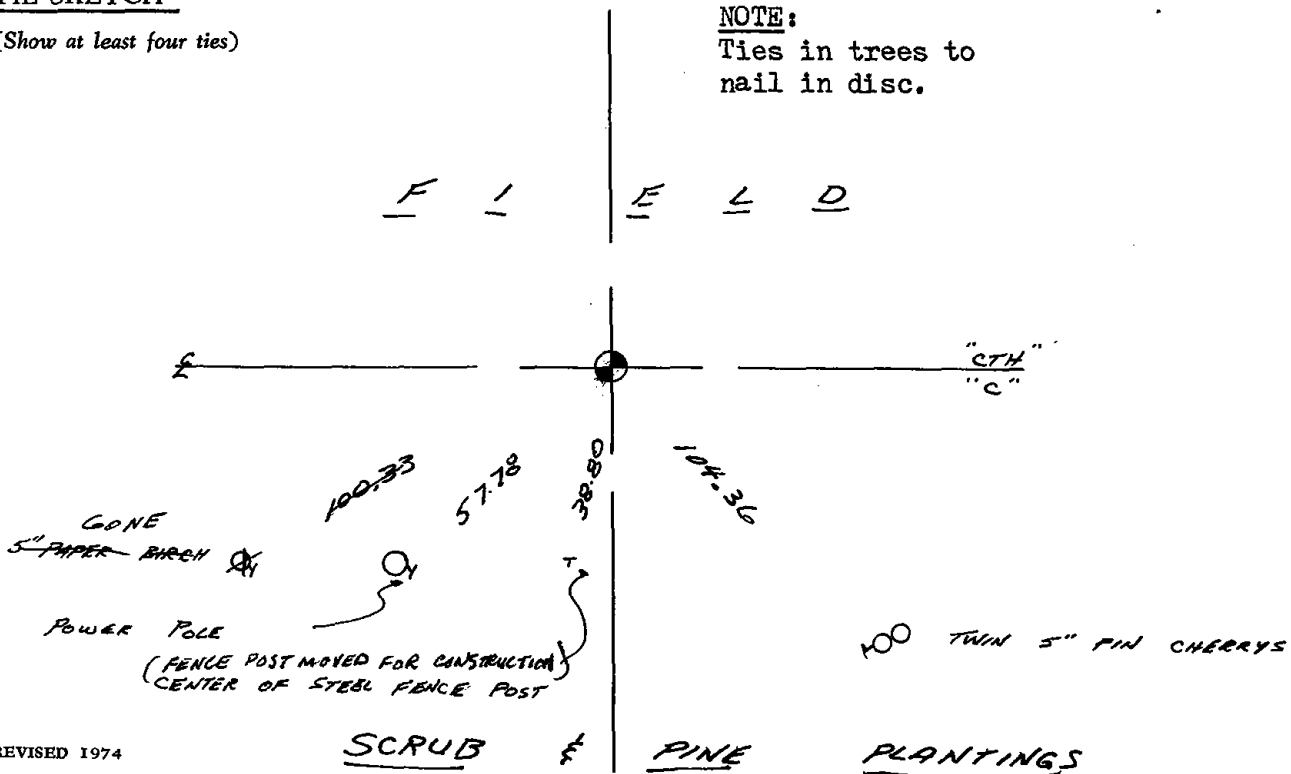
TIE SKETCH

2-GONE 1-04-02 JG

(Show at least four ties)

NOTE:


Ties in trees to nail in disc.



SCRUB

PINE

PLANTINGS



069

ADAMS COUNTY

Survey Monument Record

TYPE OF MONUMENT: Harrison Monument

STATE PLANE COORDINATES: N _____
E _____

ELEVATION — M.S.L. DATUM: _____

THETA ANGLE: _____

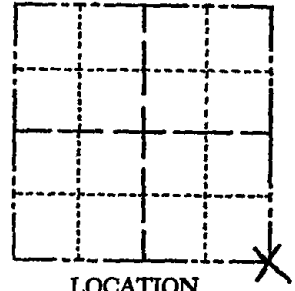
FIELD BOOK: _____ PAGE _____

CORNER NO. 816

SECTION 15

TOWN 19

RANGE 7E



LOCATION
(Indicated by 'X')

SEAL:

BASIS FOR MONUMENT LOCATION

(Use reverse side if necessary)

Show info such as: History of corner, with reference to Vol. and pg, dates, surveyor; exact description of monument replaced; if location computed, by taped or EDM traverse; landowner remarks, etc.

Ran EDM/transit traverse around Sections 1, 2, 3, 10, 11, 12, 13, 14, 15 and 24 to determine search areas for corners.

Did not dig for corner because search area fell within cut section of roadway.

Set corner proportionally between adjacent Section corners to the East and West and on the centerline of County Trunk Highway 'C'.



CORNER.	O.K.	4-26-77	GR-SS
"	"	3-18-82	GR-SS
"	"	2-9-86	OK GR-SS
"	"	1-8-92	KZ-JG
"	"	9-24-07	JL

CERTIFIED CORRECT

Dale C. Hagen
Registered Land Surveyor

DATE: Nov. 5, 1975

TIE SKETCH

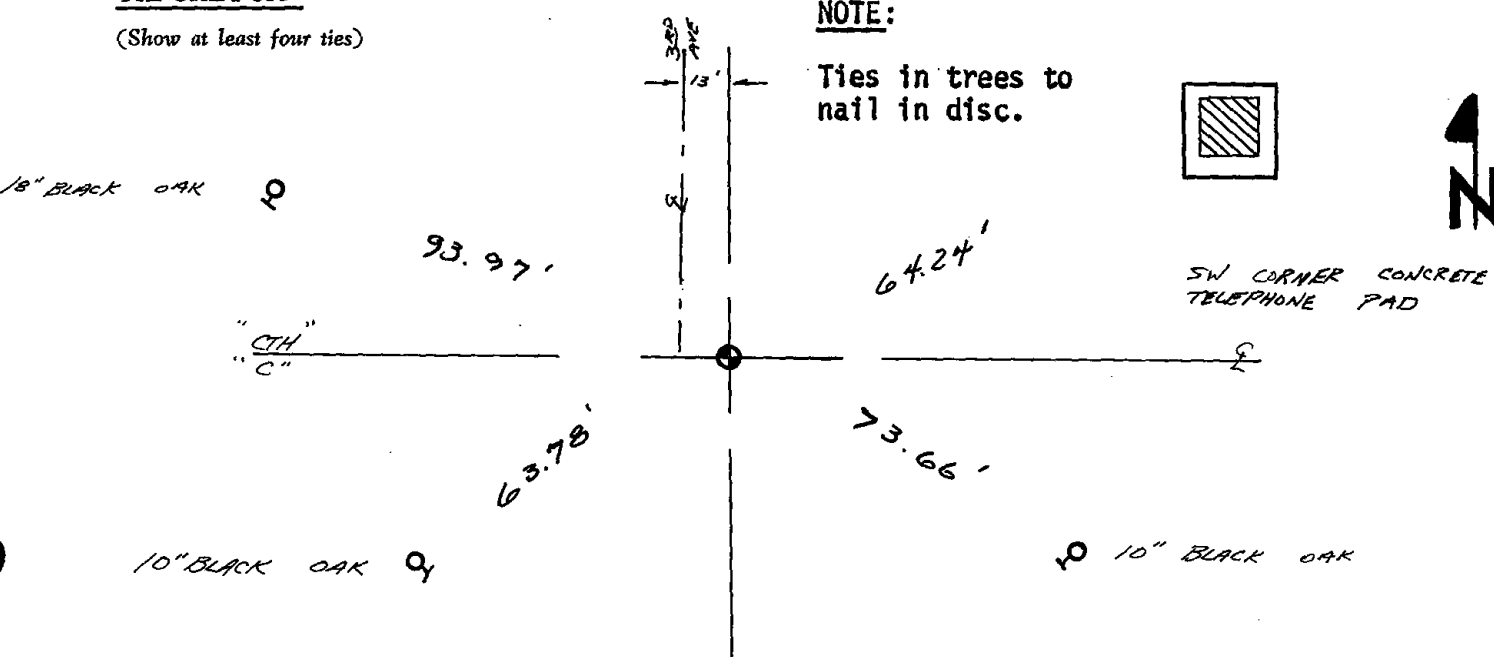
(Show at least four ties)


NOTE:

Ties in trees to nail in disc.



SW CORNER CONCRETE TELEPHONE PAD





070

ADAMS COUNTY

Survey Monument Record

TYPE OF MONUMENT: Standard Harrison

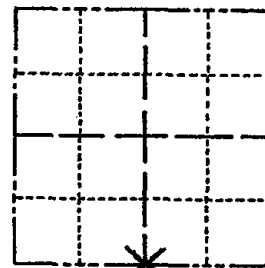
STATE PLANE COORDINATES: N _____
E _____

ELEVATION — M.S.L. DATUM: _____

THETA ANGLE: _____


FIELD BOOK: _____ PAGE _____

CORNER NO. 832 (70)
SECTION 14
TOWN 19 N
RANGE 7 E



LOCATION
(Indicated by 'X')

SEAL:



BASIS FOR MONUMENT LOCATION

(Use reverse side if necessary)

Show info such as: History of corner, with reference to Vol. and pg, dates, surveyor; exact description of monument replaced; if location computed, by taped or EDM traverse; landowner remarks, etc.

Ran EDM/transit traverse around Sections 1, 2, 3, 10, 11, 12, 13, 14, 15 and 24 to determine search areas for investigation.

Could find no evidence of the original corner or any remonumentation.

Set corner equidistant and on line between adjacent section corners.

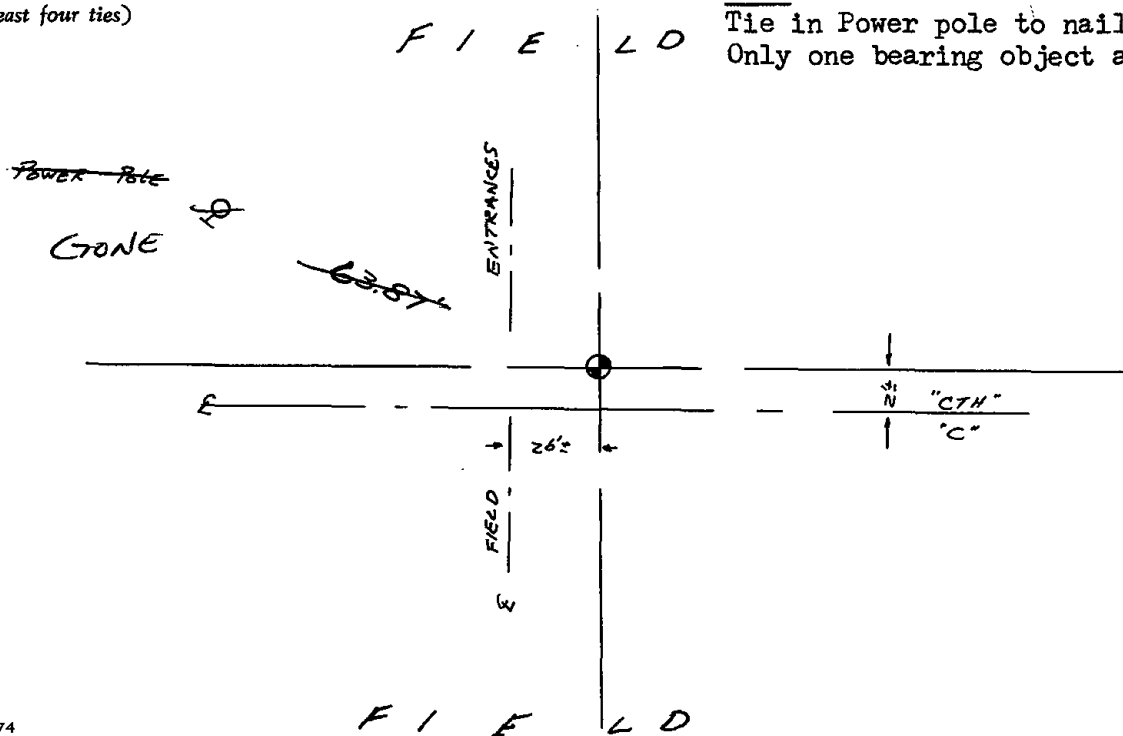
CORNER	O.K.	4-26-77	GR-55
"	"	3-18-82	GR-55
NO TIES AVAILABLE		2-9-87	GR
"	"	1-8-92	KZ-JG

CERTIFIED CORRECT:

Dale C. Hagen
Registered Land Surveyor
DATE: December 2, 1975

TIE SKETCH

(Show at least four ties)



NOTE:

Tie in Power pole to nail in disc.
Only one bearing object available.



071

ADAMS COUNTY

Survey Monument Record

TYPE OF MONUMENT: 30" HARRISON

STATE PLANE COORDINATES: N _____

E _____

ELEVATION — M.S.L. DATUM: _____

THETA ANGLE: _____


FIELD BOOK: 106? PAGE ?

CORNER NO. 161 (71)

SECTION 24

TOWN 19

RANGE 7



LOCATION
(Indicated by 'X')

SEAL:

BASIS FOR MONUMENT LOCATION

(Use reverse side if necessary)

Show info such as: History of corner, with reference to Vol. and pg, dates, surveyor; exact description of monument replaced; if location computed, by taped or EDM traverse; landowner remarks, etc.

Found stone and set monument

July 25, 1972

Anthony B. Kiedrowski R.L.S. 878

Excavated with backhoe and found 10" x 10" x 24" sandstone.

Replaced stone with Harrison.



CORNER	C.S.	DATE	REF.
"	"	3-17-82	GR-55
"	"	4-6-87	GR-55
"	"	1-8-92	KZ-56
"	"	3-18-97	JG-55
"	"	9-24-07	-JG

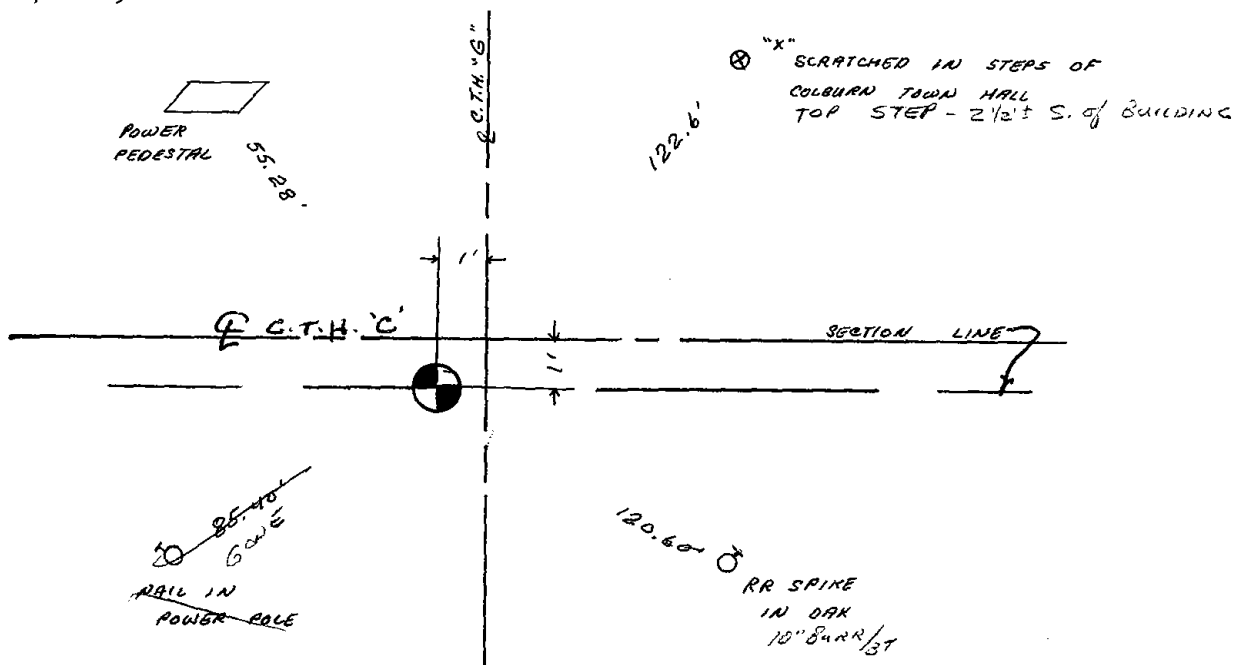
CERTIFIED CORRECT:

Anthony B. Kiedrowski
Registered Land Surveyor

DATE: 1-30-73

TIE SKETCH

(Show at least four ties)





072

ADAMS COUNTY

Survey Monument Record

CORNER NO. 911
SECTION 24
TOWN 19
RANGE 7

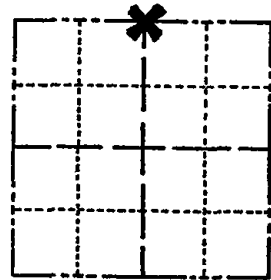
TYPE OF MONUMENT: _____

STATE PLANE COORDINATES: N _____
E _____

ELEVATION — M.S.L. DATUM: _____

THETA ANGLE: _____

FIELD BOOK: _____ PAGE _____



LOCATION
(Indicated by 'X')

SEAL:

BASIS FOR MONUMENT LOCATION

(Use reverse side if necessary)

Show info such as: History of corner, with reference to Vol. and pg. dates, surveyor; exact description of monument replaced; if location computed, by taped or EDM traverse; landowner remarks, etc.

Ran EDM/ transit traverse around Sections 1, 2, 3, 10, 11, 12, 13, 14, 15 and 24 to determine search areas for investigation.

Excavation with backhoe by A.B.Kiedrowski, County Surveyor, yielded no evidence of the original corner or any remonumentation.

Set corner equidistant and on line between adjacent section corners.



CERTIFIED CORRECT:

Dale C. Hagen
Registered Land Surveyor

DATE: December 2, 1975

CORNER O.K. 4-4-77 JG SS
" " 3-18-82 GR-SS
TOP BROKEN 3 NEW TIES 4-6-87 GR-SS
" " 1-8-92 KZ-JG
" " 3-18-97 JG-SS

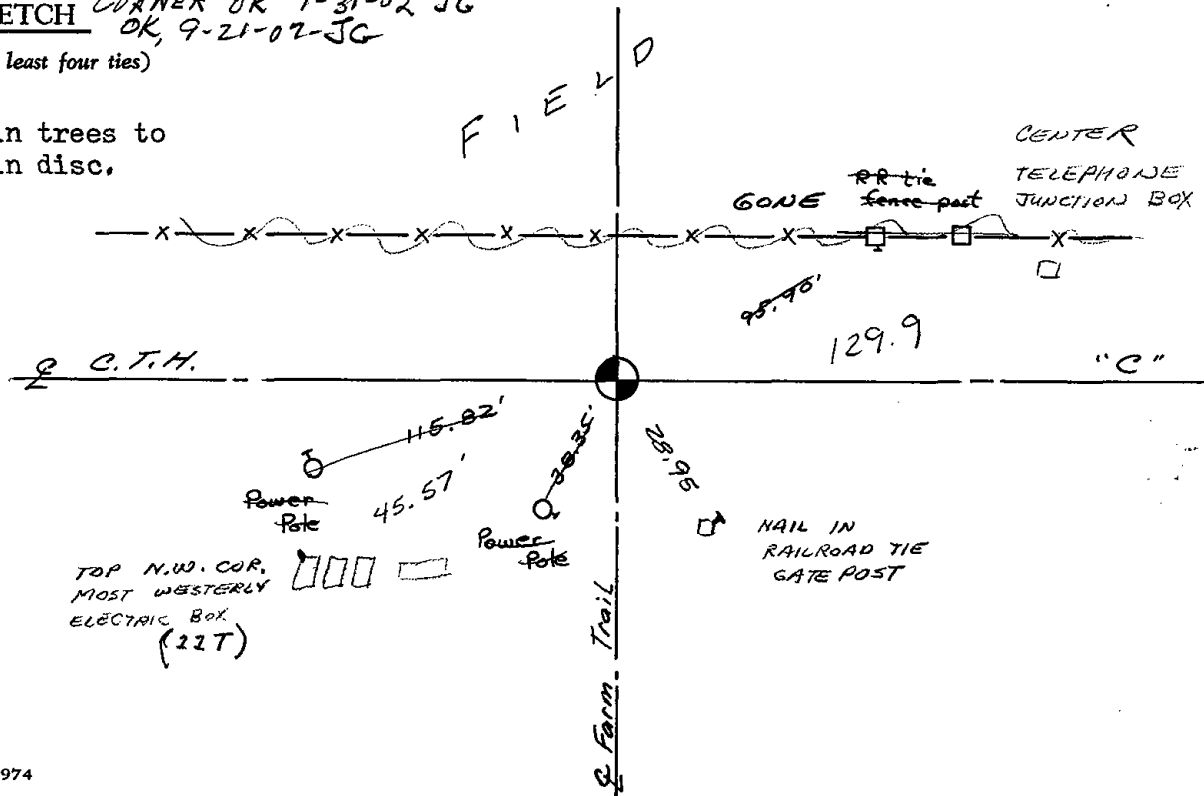
TIE SKETCH


CORNER OK 1-31-02 JG
OK, 9-21-02-JG

(Show at least four ties)

NOTE:

Ties in trees to nail in disc.







* 0 7 3 *

073

ADAMS COUNTY

Survey Monument Record

TYPE OF MONUMENT: Standard Harrison

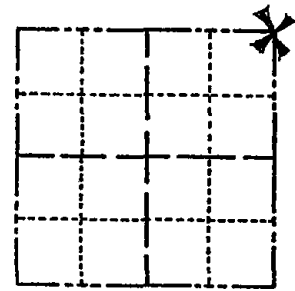
STATE PLANE COORDINATES: N _____
E _____

ELEVATION — M.S.L. DATUM: _____

THETA ANGLE: _____

FIELD BOOK: 101 PAGE 12

CORNER NO. 817 (73)
SECTION 24
TOWN 19 N
RANGE 7 E



LOCATION
(Indicated by 'X')

SEAL:



BASIS FOR MONUMENT LOCATION

(Use reverse side if necessary)

Show info such as: History of corner, with reference to Vol. and pg. dates, surveyor; exact description of monument replaced; if location computed, by taped or EDM traverse; landowner remarks, etc.

Excavated with backhoe. Found 12"x12"x18" soft red sandstone. Lowered stone, set it on its side because of fracturing, and set Harrison on top. Stain from old post found underneath stone.

CORNER	O.K.	4-4-77	RN-55
"	"	3-18-82	GR-55
"	"	3-18-87	SS
"	"	1-8-92	KZ-56
"	"	3-18-97	JG-55

CERTIFIED CORRECT:

Dale C. Hagen
Registered Land Surveyor

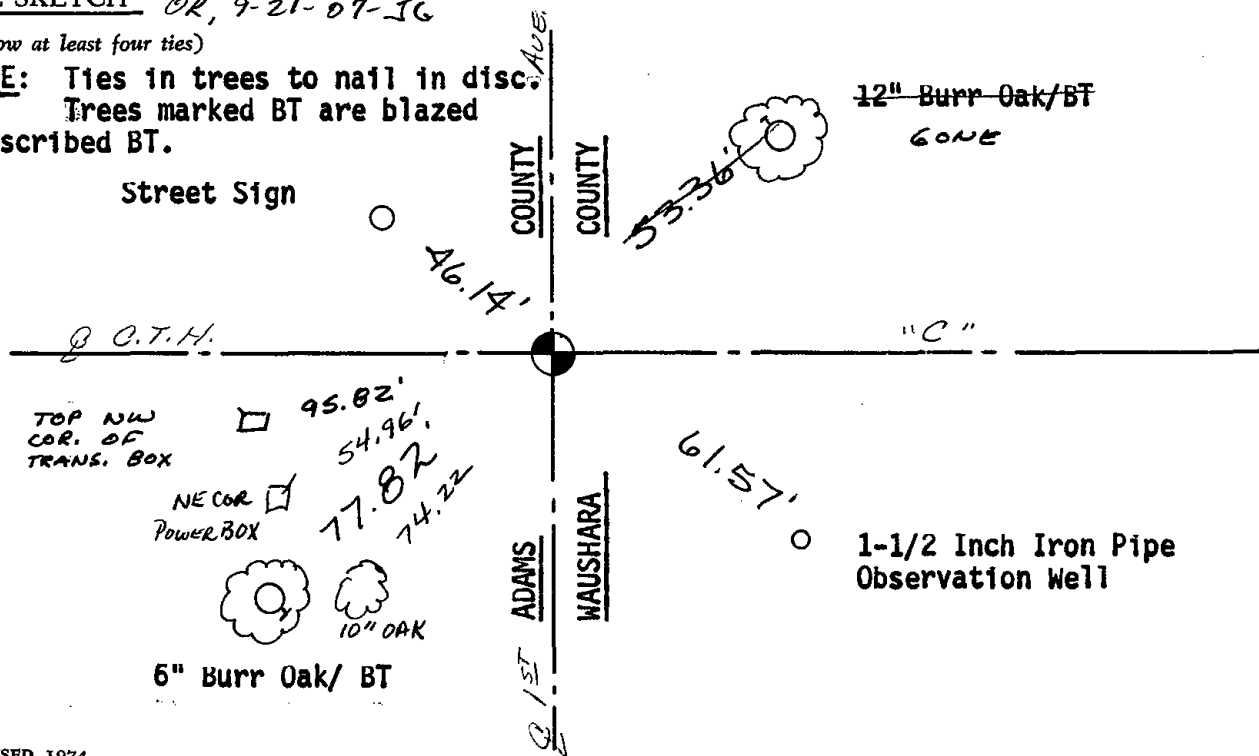
DATE: _____

TIE SKETCH CORNER OK 1-31-02 JG
OK, 9-21-07-JG

(Show at least four ties)

NOTE: Ties in trees to nail in disc.
Trees marked BT are blazed
and scribed BT.

Street Sign



WAUSHARA COUNTY
CERTIFIED LAND CORNER

No. 73

Witnesses to corner location:

DAN ELLINGER

SCOTT SCHINDLER

Description of corner evidence found:

HARRISON MONUMENT AND 2 TIES
AS PER HASEN JIE SHEET IN THE
ADAMS COUNTY RECORDS

STATE OF WISCONSIN)
WAUSHARA COUNTY)

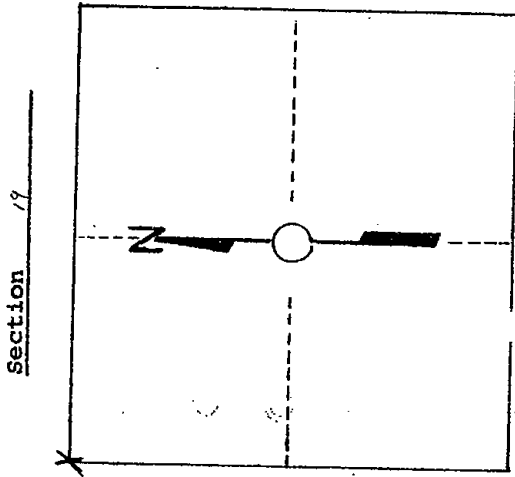
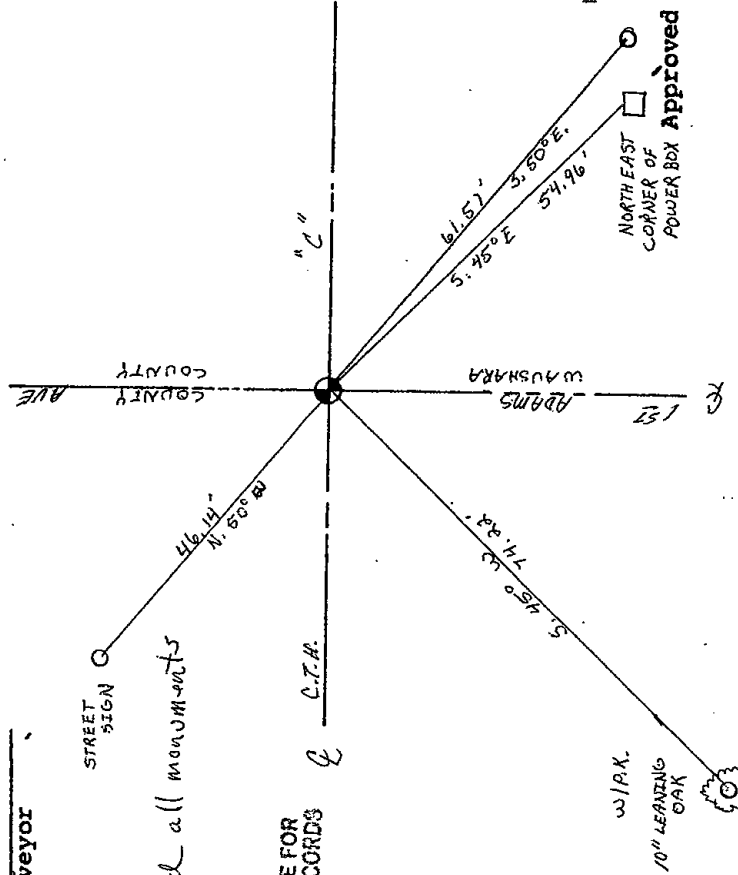
I, Gary E. Schindler, do hereby certify that on the 2nd day of Sept, 1988, I found (evidence) (no evidence) of the SW corner of Section 19, T. 19 N, R. 8 E, Fourth Principal Meridian, and I re-established said corner according to the Wisconsin Statutes as shown and described hereon.

Dated this 3rd day of Oct, 1988

G. E. Schindler
Waushara County Surveyor

Procedure:
Retired and marked all monuments

SEE BACK OF PAGE FOR
MAINTENANCE RECORDS



Section 19

T. 19 N R. 8 E
WISCONSIN

1/2 RDN PIPE
OBSERVATION
WELL

NORTHEAST
CORNER OF
POWER BOX

Approved By: _____

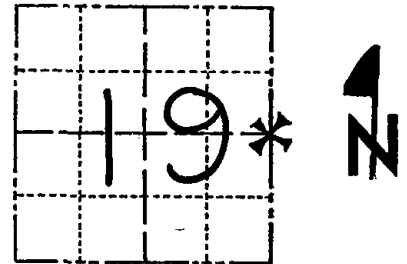


075

Government Land Corner Certificate

ADAMS County
 TYPE OF MONUMENT: HARRISON
 STATE PLANE COORDINATES: N _____ E _____
 ELEVATION — M.S.L. DATUM: _____
 THETA ANGLE: _____
 FIELD BOOK: 54 PAGE 27
 DRAWN BY: D.C. HAGEN

CORNER NO. 75
 SECTION 19
 TOWN 19
 RANGE 7



LOCATION
(Indicated by 'X')

BASIS FOR MONUMENT LOCATION

Show info such as: History of corner, with reference to Vol. and pg., dates, surveyor; exact description of monument replaced; if location computed, by taped or EDM traverse; landowner remarks, etc. (Use reverse side if necessary)


Ran EDM/T2 traverse around Section 19 and many adjacent sections to determine search area for investigation.

Excavation with backhoe yielded no evidence of the original corner, any remonumentation, and no bearing trees were found.

Relocated corner by single proportionate measure on line between adjacent section corners.

Set Harrison monument on 9-1-1977.

SEAL:



DATA SHOWN HERE ON
CERTIFIED CORRECT:

Dale C. Hagen
Registered Land Surveyor

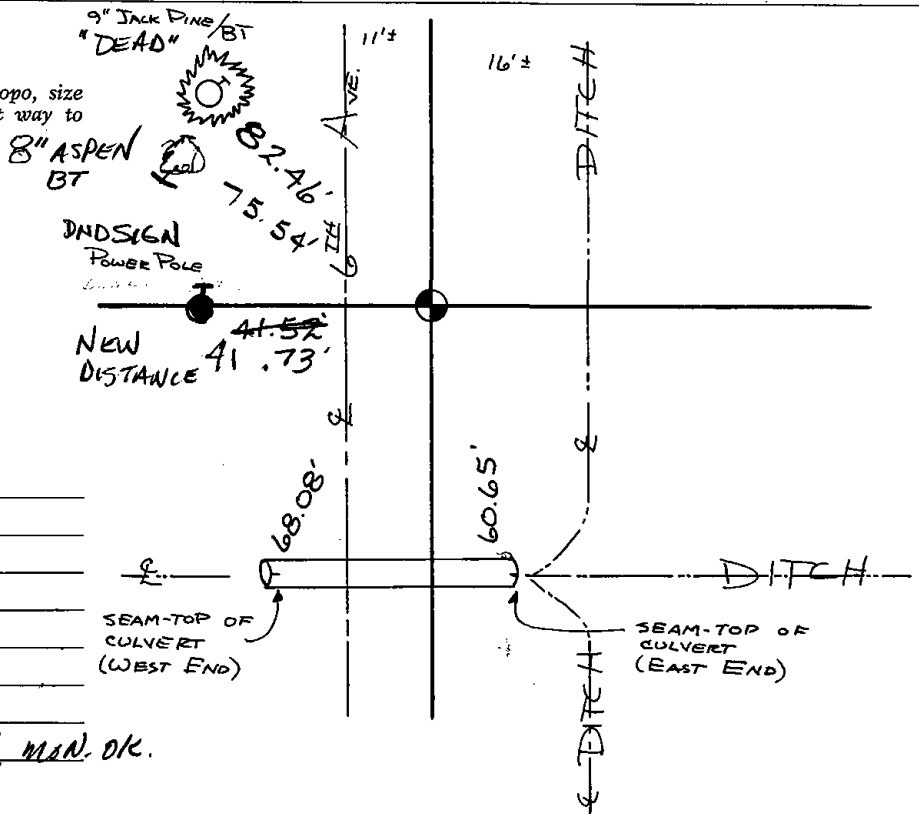
DATE: 11-2-1977

TIE SKETCH

Show at least four ties, also fence lines, roads, topo, size and type of witness trees' and if off road - best way to arrive at corner.

NOTE

Ties in trees to nail in disc.



MAINTENANCE RECORD

Date	Init.	Remarks
8-23-82	PK-SS	O.K.
2-9-87	ORSS	OK
1-8-92	KZ-JG	OK
3-7-97	JG-SS	OK
1-04-02	JG	OK
10-4-07	JG-PS	1-DEAD, 1-NEW, MAIN OK.



076

U.S. PUBLIC LAND SURVEY MONUMENT RECORD

ADAMS COUNTY

TYPE OF MONUMENT: Standard Harrison

STATE PLANE COORDINATES: N _____
E _____

ELEVATION — M.S.L. DATUM: _____

THETA ANGLE: _____

FIELD BOOK: Adams County PAGE 65

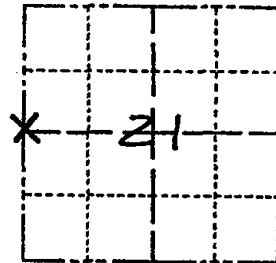
DRAWN BY: D. Riesop

CORNER NO. 76

SECTION 21


TOWN 19N

RANGE 7E



LOCATION
(Indicated by 'X')

SEAL:



DATA SHOWN HERE ON
CERTIFIED CORRECT:

David C. Riesop
Registered Land Surveyor

DATE: 8/25/83

BASIS FOR MONUMENT LOCATION

Show info such as: History of corner, with reference to Vol. and pg., dates, surveyor; exact description of monument replaced; if location computed, by taped or EDM traverse; landowner remarks, etc. (Use reverse side if necessary) (in conformance with Section A-E 502 of the Wisconsin Administrative Code)

Dug in corner area and at record distance from North, no trace of stake or bearing trees was found.

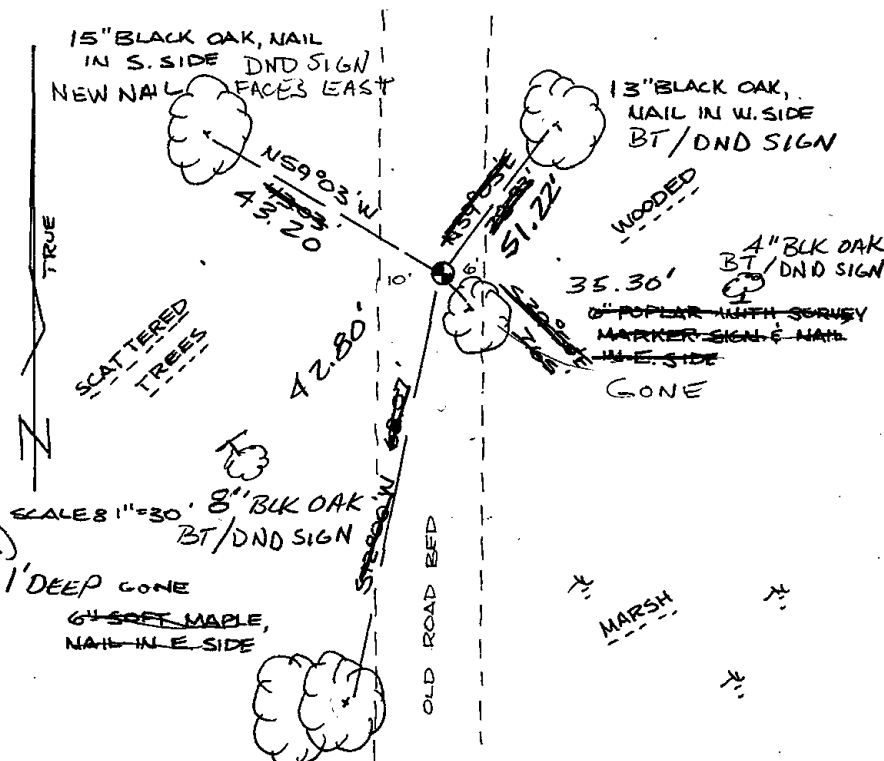
Set corner proportionally on a straight line between adjacent section corners.

Corner location falls near the centerline of an old N-S road bed.

filed for record this 28th
day of Sept 1983
per 59.60 Wisconsin Statutes.
D. Riesop
ADAMS COUNTY SURVEYOR


TIE SKETCH

Show at least four ties, also fence lines, roads, topo, size and type of witness trees and if off road - best way to arrive at corner.



MAINTENANCE RECORD

Date	Init.	Remarks
7-13-92	JG-BS	1-GONE
2-23-02	JG	1-GONE, 2-LEFT (HIGH WATER)
11-7-07	JG	4-NEW TIES, MON OK, 1'DEEP GONE





077

U.S. PUBLIC LAND SURVEY MONUMENT RECORD

ADAMS COUNTY

TYPE OF MONUMENT: Standard Harrison

STATE PLANE COORDINATES: N _____
E _____

ELEVATION — M.S.L. DATUM: _____

THETA ANGLE: _____

FIELD BOOK: Adams County PAGE 57

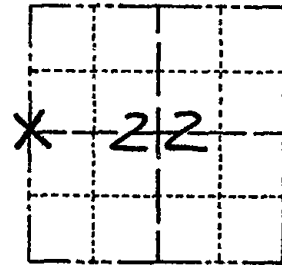
DRAWN BY: D. Riesop

CORNER NO. 77

SECTION 22

TOWN 19N

RANGE 7E



LOCATION
(Indicated by 'X')


BASIS FOR MONUMENT LOCATION

Show info such as: History of corner, with reference to Vol. and pg., dates, surveyor; exact description of monument replaced; if location computed, by taped or EDM traverse; landowner remarks, etc. (Use reverse side if necessary) (in conformance with Section A-E 502 of the Wisconsin Administrative Code)

Corner was reset from tie to hummock of original Southeast bearing tree, the charred remains of which were identified as White Pine by the U.S. Forest Lab. No other Pine stumps are evident in the area, and there is no occupation.

Corner area was excavated, but no stake was found.

SEAL:



DATA SHOWN HERE ON
CERTIFIED CORRECT:

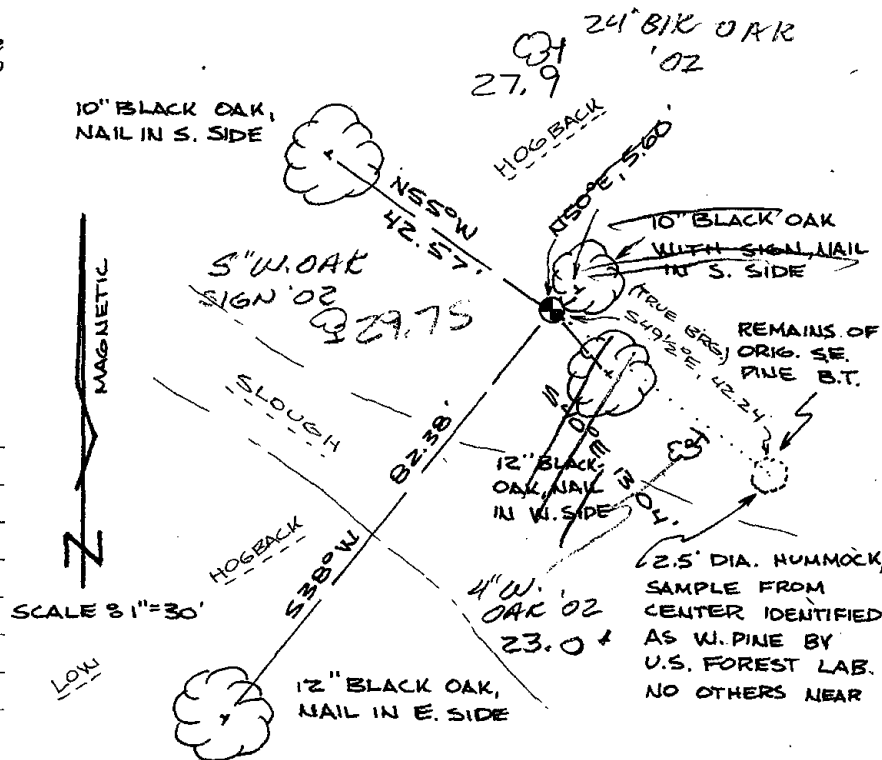
David C. Riesop
Registered Land Surveyor

DATE: 7/28/03

TIE SKETCH


Show at least four ties, also fence lines, roads, topo, size and type of witness trees and if off road - best way to arrive at corner.

filed for record this 17th day of August 1903 per 59.60, Wisconsin Statutes.
D. Phraschait
ADAMS COUNTY SURVEYOR



MAINTENANCE RECORD

Date	Init.	Remarks
6-12-02	SS	ALL OK
2-25-02	SS	3 NEW TIES





078

U.S. PUBLIC LAND SURVEY MONUMENT RECORD

ADAMS COUNTY

TYPE OF MONUMENT: Standard Harrison

STATE PLANE COORDINATES: N _____
E _____

ELEVATION — M.S.L. DATUM: _____

THETA ANGLE: _____

FIELD BOOK: Adams County PAGE 58

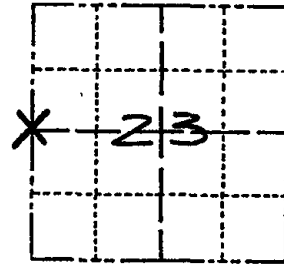
DRAWN BY: D. Riesop

CORNER NO. 78

SECTION 23


TOWN 19N

RANGE 7E



LOCATION
(Indicated by 'X')

SEAL:



DATA SHOWN HERE ON
CERTIFIED CORRECT:

David C. Riesop
Registered Land Surveyor

DATE: 7/28/83

BASIS FOR MONUMENT LOCATION

Show info such as: History of corner, with reference to Vol. and pg., dates, surveyor; exact description of monument replaced; if location computed, by taped or EDM traverse; landowner remarks, etc. (Use reverse side if necessary) (in conformance with Section A-E 502 of the Wisconsin Administrative Code)

Did not dig for corner because computed location falls in the center of the south road ditch for Blackhawk Drive. Original bearing trees would also have been in roadway. No occupation lines are evident.

Corner was reset proportionally on a straight line between adjacent section corners.

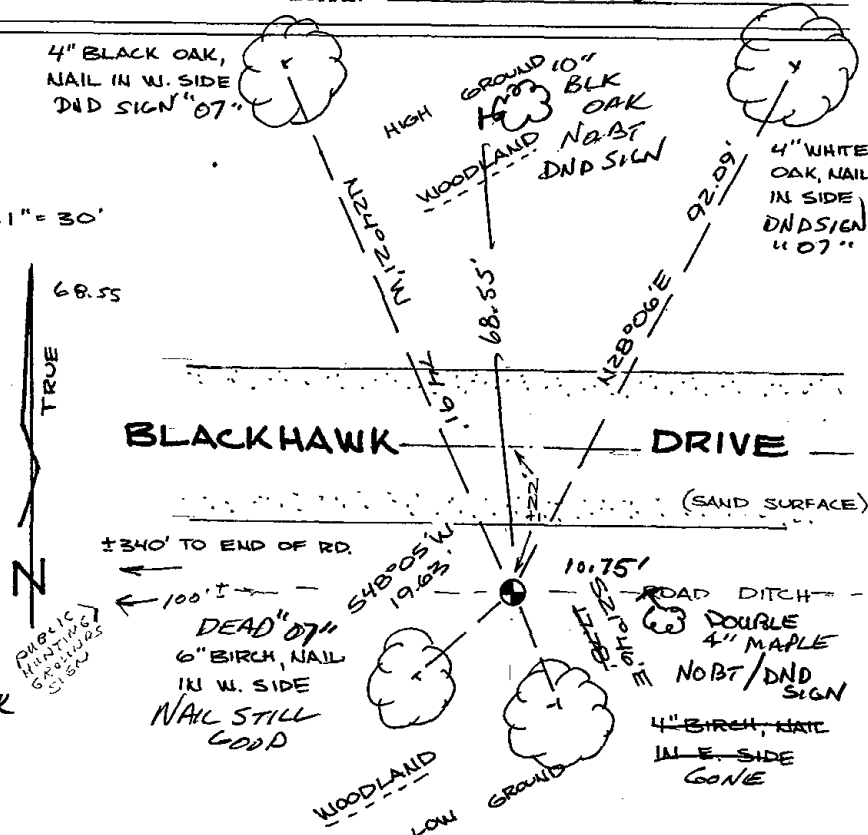
This location agrees with the original topo call placing the corner one chain South of high ground, and is within 2.2 feet of the original distance. It is also in agreement with comment by Township road worker that the corner should lie near the South edge of the road.

TIE SKETCH

Show at least four ties, also fence lines, roads, topo, size and type of witness trees and if off road - best way to arrive at corner.

4" BLACK OAK,
NAIL IN W. SIDE
DND SIGN "07"

SCALE 81" = 30'




filed for record this... 17th
day of August 1983
per 59.09 Wisconsin Statutes.
D. Riesop
ADAMS COUNTY SURVEYOR

MAINTENANCE RECORD

Date	Init.	Remarks
3-31-87	SS	OK
1-8-92	KZ-ILG	OK
5-21-02	JG-SS	OK
9-24-07	JG	1-GONE, 2-NEW, MON. OK

1954



THE UNIVERSITY OF CHICAGO
LIBRARY
540 EAST 58TH STREET
CHICAGO, ILLINOIS 60637
U.S.A.

UNIVERSITY OF CHICAGO

1954



079

ADAMS COUNTY

Survey Monument Record

TYPE OF MONUMENT: Standard Harrison

STATE PLANE COORDINATES: N _____

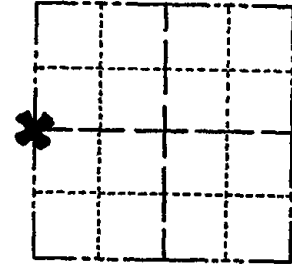
E _____

ELEVATION — M.S.L. DATUM: _____

THETA ANGLE: _____

FIELD BOOK: _____ PAGE _____

CORNER NO. 169
 SECTION 24
 TOWN 19
 RANGE 7



LOCATION
(Indicated by 'X')

SEAL:



BASIS FOR MONUMENT LOCATION

(Use reverse side if necessary)

Show info such as: History of corner, with reference to Vol. and pg, dates, surveyor; exact description of monument replaced; if location computed, by taped or EDM traverse; landowner remarks, etc.

Set on a straight line equidistant between adjacent section corners.

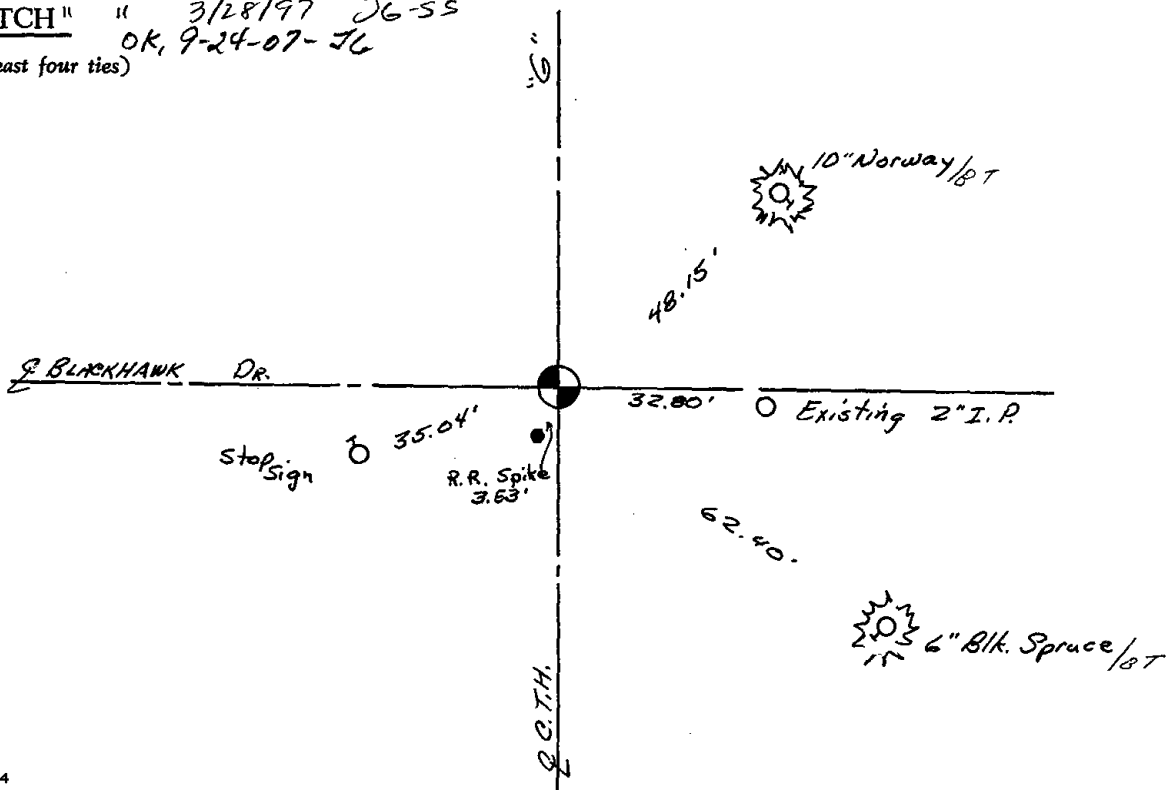
CORNER	O.K.	4-4-77	PN-SS
"	"	3-17-82	GR-SS
"	"	4-6-87	GR-SS
"	"	1-8-92	KZ-JG

CERTIFIED CORRECT:

Anthony B. Kiedrowski
 Registered Land Surveyor

DATE: 12/3/75 (Revised)

TIE SKETCH " " 3/28/97 JG-SS
OK, 9-24-07-JL
 (Show at least four ties)



The first part of the document discusses the importance of maintaining accurate records of all transactions. It emphasizes that every entry should be supported by a valid receipt or invoice. This ensures transparency and allows for easy verification of the data.

In the second section, the author outlines the various methods used to collect and analyze the data. This includes both primary and secondary sources, as well as the specific techniques employed for data processing and statistical analysis.

The third part of the document provides a detailed overview of the results obtained from the study. It includes a series of tables and graphs that illustrate the trends and patterns observed in the data. The author also discusses the implications of these findings and how they relate to the overall objectives of the research.

Finally, the document concludes with a summary of the key findings and a list of recommendations for future research. The author suggests that further studies should be conducted to explore the underlying causes of the observed trends and to develop more effective strategies for addressing the issues identified.

The following table shows the distribution of the data across different categories. The data indicates a significant increase in the number of transactions over the period studied, which is consistent with the overall trend observed in the study.

Category	Q1	Q2	Q3	Q4
Category A	120	150	180	210
Category B	80	100	120	140
Category C	50	60	70	80
Category D	30	40	50	60

The graph below illustrates the seasonal variation in the data. It shows that there is a clear peak in activity during the summer months, followed by a decline in the winter. This pattern is consistent with the data presented in the table above.

The analysis of the data also reveals that there is a strong correlation between the variables studied. This suggests that the factors being investigated are closely related and may be influenced by common underlying factors.

The results of the study have several important implications for the field. First, they highlight the need for more robust data collection and analysis methods. Second, they provide valuable insights into the underlying mechanisms driving the observed trends.

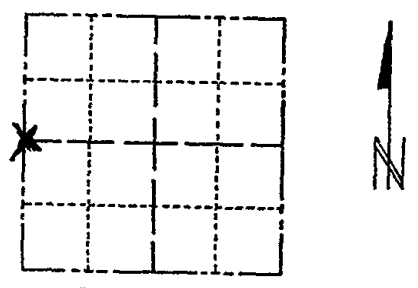
In conclusion, this study has provided a comprehensive overview of the data and its implications. The findings suggest that there is a clear and consistent trend in the data, which is supported by the statistical analysis. The author hopes that these results will be helpful in understanding the underlying causes of the observed trends and in developing more effective strategies for addressing the issues identified.

ADAMS COUNTY

Survey Monument Record

TYPE OF MONUMENT: 30" HARBISON
 STATE PLANE COORDINATES: N _____
 E _____
 ELEVATION — M.S.L. DATUM: _____
 THETA ANGLE: _____
 FIELD BOOK: 1062 PAGE ?

CORNER NO. 169
 SECTION 24
 TOWN 19
 RANGE 7



LOCATION
(Indicated by 'X')

SEAL:

BASIS FOR MONUMENT LOCATION

(Use reverse side if necessary)

Show info such as: History of corner, with reference to Vol. and pg, dates, surveyor; exact description of monument replaced; if location computed, by taped or EDM traverse; landowner remarks, etc.

Set monumen t
 August 8, 1972
 Anthony B. Kiedrowski R.L.S. 878



Set on a straight line equidistant between section corners.

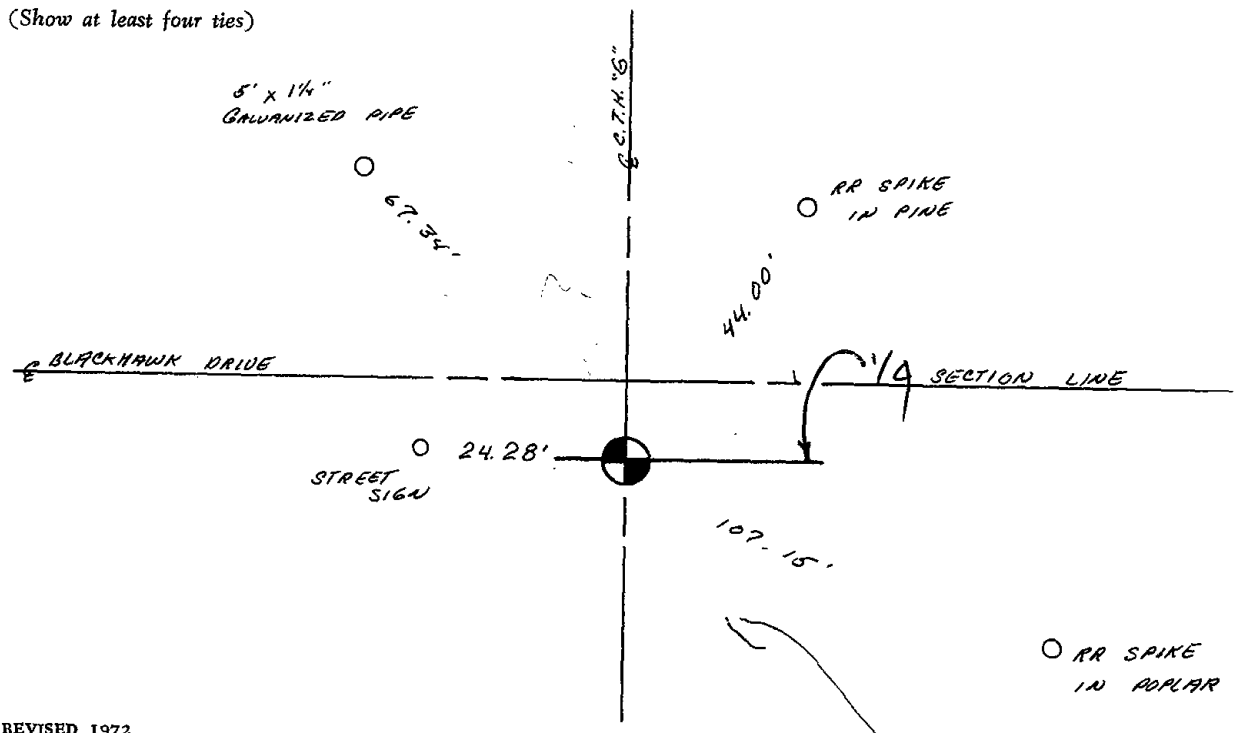
CERTIFIED CORRECT:


Anthony B. Kiedrowski
 Registered Land Surveyor


DATE: _____

TIE SKETCH

(Show at least four ties)







080

ADAMS COUNTY

Survey Monument Record

TYPE OF MONUMENT: Standard Harrison

STATE PLANE COORDINATES: N _____
E _____

ELEVATION — M.S.L. DATUM: _____

THETA ANGLE: _____


FIELD BOOK: _____ PAGE _____

CORNER NO. 912 80

SECTION 24


TOWN 19

RANGE 7



LOCATION
(Indicated by 'X')

SEAL:



BASIS FOR MONUMENT LOCATION

(Use reverse side if necessary)

Show info such as: History of corner, with reference to Vol. and pg, dates, surveyor; exact description of monument replaced; if location computed, by taped or EDM traverse; landowner remarks, etc.

Ran EDM/transit traverse around Sections 1, 2, 3, 10, 11, 12, 13, 14, 15 and 24 to determine search areas for investigation.

Excavation with backhoe by A.B.Kiedrowski, County Surveyor, yielded no evidence of the original corner or any remonumentation.

Corner relocated equidistant and on line between the adjacent section corners.

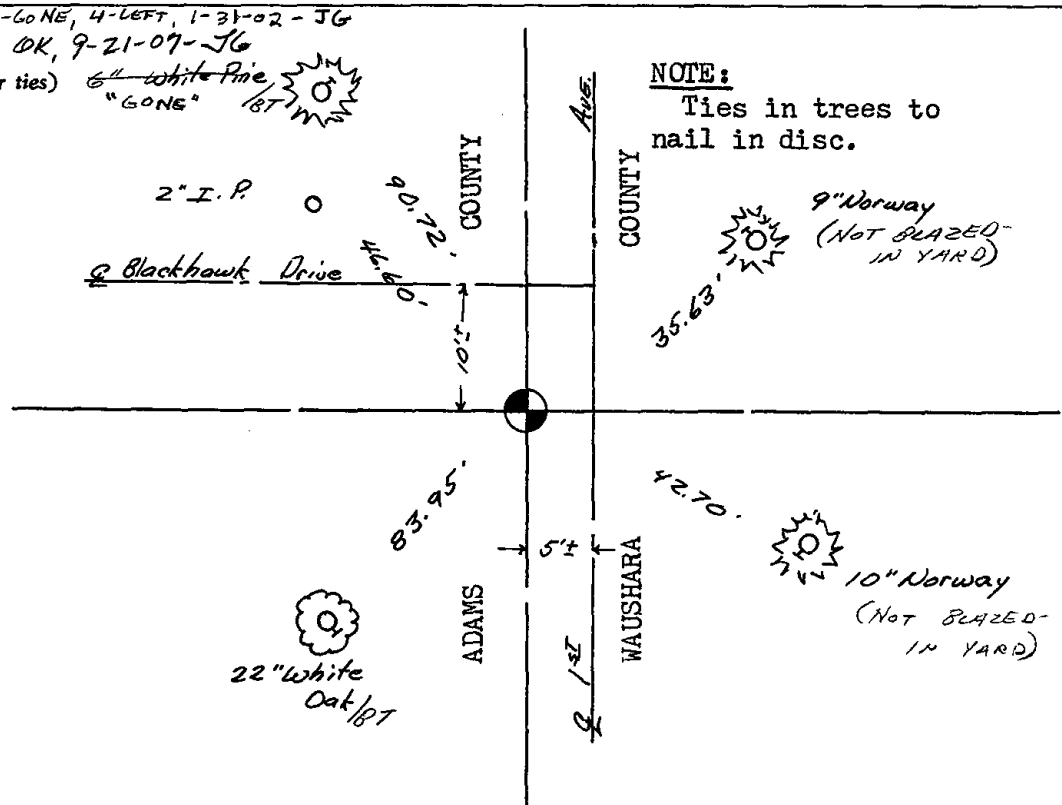
CORNER	O.K.	4-4-77	PN-SS
"	"	3-18-82	GR-SS
"	"	3-18-87	SS
"	"	1-8-92	KZ-JG
"	"	3-18-97	JG-SS

CERTIFIED CORRECT:

Dale C. Hagen
Registered Land Surveyor
DATE: December 2, 1975


TIE SKETCH ^{1-GONE, 4-LEFT, 1-31-02-JG}
^{OK, 9-21-07-JG}

(Show at least four ties) ^{White Pine} "GONE" ^{BT}



NOTE:

Ties in trees to nail in disc.



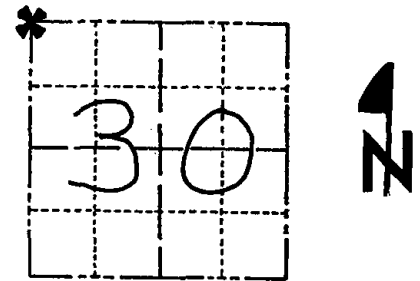


081

Government Land Corner Certificate

ADAMS County
 TYPE OF MONUMENT: HARRISON STD.
 STATE PLANE COORDINATES: N _____
 E _____
 ELEVATION — M.S.L. DATUM: _____
 THETA ANGLE: _____
 FIELD BOOK: 54 PAGE 25
 DRAWN BY: SCOTT SORENSEN

CORNER NO. 81
 SECTION 30
 TOWN 19
 RANGE 7



LOCATION
 (Indicated by 'X')

BASIS FOR MONUMENT LOCATION

Show info such as: History of corner, with reference to Vol. and pg., dates, surveyor; exact description of monument replaced; if location computed, by taped or EDM traverse; landowner remarks, etc. (Use reverse side if necessary)

Ran EDM/T2 traverse along range line from Southwest corner of Section 31-19-7 to the Northwest corner of Section 18-19-7 to determine search area for investigation.

Could find no evidence of the original corner or any subsequent re-monumentation. Could find no bearing trees.

Relocated corner by single proportionate measure between above noted corners on straight lines with PI at the Northwest corner of Section 19-19-7 to match the only substantial occupation along the range line.

Set Harrison Monument on 8-31-1977.

SEAL:



DATA SHOWN HERE ON
 CERTIFIED CORRECT:

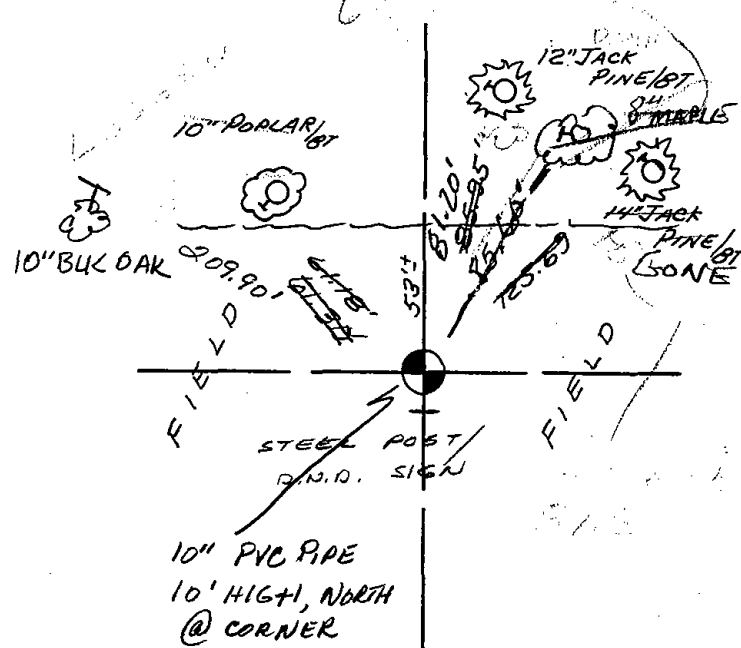
Dale C. Hagén
 Registered Land Surveyor
 DATE: 11-2-1977

TIE SKETCH

Show at least four ties, also fence lines, roads, topo, size and type of witness trees' and if off road - best way to arrive at corner.

NOTE

Ties in trees to nail in disc.



MAINTENANCE RECORD

Date	Init.	Remarks
8-23-82	PK-SS	O.K.
7-13-92	SG-BS	1-NEW-1-GONE
10-22-07	SG-GR	1-GONE, 1-NEW, MON. OK

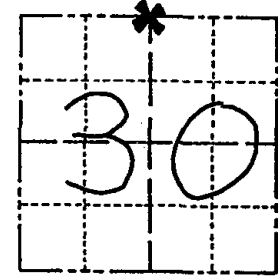


082

Government Land Corner Certificate

ADAMS County
 TYPE OF MONUMENT: Standard Harrison
 STATE PLANE COORDINATES: N _____
 E _____
 ELEVATION — M.S.L. DATUM: _____
 THETA ANGLE: _____
 FIELD BOOK: 54 PAGE 26
 DRAWN BY: SCOTT SORENSEN

CORNER NO. 82
 SECTION 30
 TOWN 19
 RANGE 7



LOCATION
 (Indicated by 'X')

BASIS FOR MONUMENT LOCATION

Show info such as: History of corner, with reference to Vol. and pg., dates, surveyor; exact description of monument replaced; if location computed, by taped or EDM traverse; landowner remarks, etc. (Use reverse side if necessary)


Ran EDM/T2 traverse around Section 30 and many adjacent sections to determine search area for investigation.

Could find no evidence of the original corner, remonumentation of the corner or any bearing trees.

Relocated corner by single proportionate (on line) measure between adjacent section corners.

Set Harrison Monument on 9-1-1977

SEAL:



DATA SHOWN HERE ON
 CERTIFIED CORRECT:

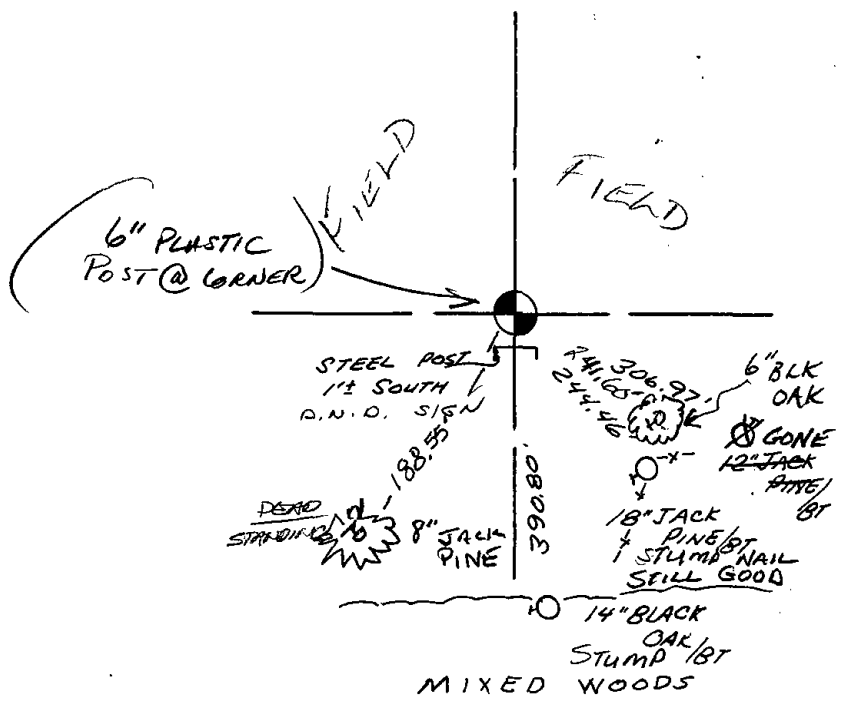
Dale C. Hagen
 Registered Land Surveyor
 DATE: 11-2-1977

TIE SKETCH

Show at least four ties, also fence lines, roads, topo, size and type of witness trees' and if off road - best way to arrive at corner.

NOTE

Ties in trees to nail in disc.



MAINTENANCE RECORD

Date	Init.	Remarks
8-23-82	PK-SS	OK
7-6-92	SG-BS	1-GONE, 2-NEW MON. OK
2-25-02	SS	OK - ADD NEW SIGN
10-22-07	SG-GR	MON. OK, OK

100

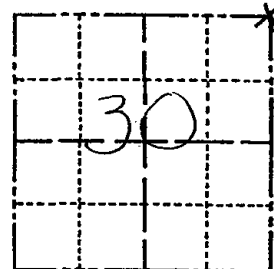


083

Government Land Corner Certificate

ADAMS County
 TYPE OF MONUMENT: HARRISON
 STATE PLANE COORDINATES: N _____
 E _____
 ELEVATION — M.S.L. DATUM: _____
 THETA ANGLE: _____
 FIELD BOOK: 88 PAGE 26
 DRAWN BY: L. COOMBS

CORNER NO. 83
 SECTION 30
 TOWN 19
 RANGE 7



LOCATION
 (Indicated by 'X')

BASIS FOR MONUMENT LOCATION

Show info such as: History of corner, with reference to Vol. and pg., dates, surveyor; exact description of monument replaced; if location computed, by taped or EDM traverse; landowner remarks, etc. (Use reverse side if necessary)

No resurvey & Excavated 10' x 20' area with front end loader, found nothing. This point is set half way between the section corners a mile north and south of here. The east-west location determined by traverse a mile to the west, taking into account original notes compared with possession lines.

SEAL:



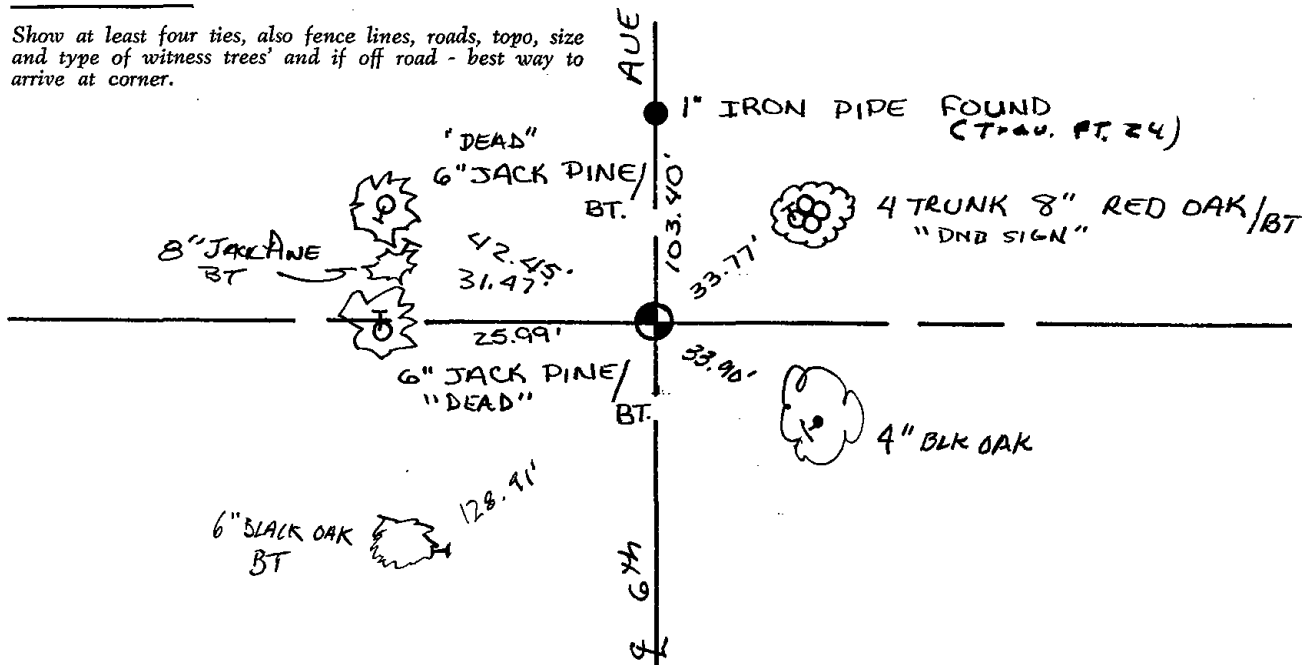
DATA SHOWN HERE ON
 CERTIFIED CORRECT:


Anthony B. Kiedrowski
 Registered Land Surveyor

DATE: 8/4/81

TIE SKETCH

Show at least four ties, also fence lines, roads, topo, size and type of witness trees and if off road - best way to arrive at corner.





084

U.S. PUBLIC LAND SURVEY MONUMENT RECORD

ADAMS COUNTY

TYPE OF MONUMENT: Standard Harrison

STATE PLANE COORDINATES: N _____
E _____

ELEVATION — M.S.L. DATUM: _____

THETA ANGLE: _____

FIELD BOOK: Adams County PAGE 65

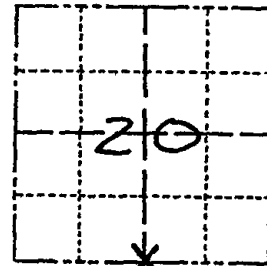
DRAWN BY: D. Riesop

CORNER NO. 84

SECTION 20

TOWN 19 N

RANGE 7 E



LOCATION
(Indicated by 'X')


BASIS FOR MONUMENT LOCATION

Show info such as: History of corner, with reference to Vol. and pg., dates, surveyor; exact description of monument replaced; if location computed, by taped or EDM traverse; landowner remarks, etc. (Use reverse side if necessary)
(in conformance with Section A-E 502 of the Wisconsin Administrative Code)

No occupation lines in area, signs of original bearing trees are gone.

Corner was reset proportionally on a straight line between adjacent Section corners.

SEAL:



DATA SHOWN HERE ON
CERTIFIED CORRECT:

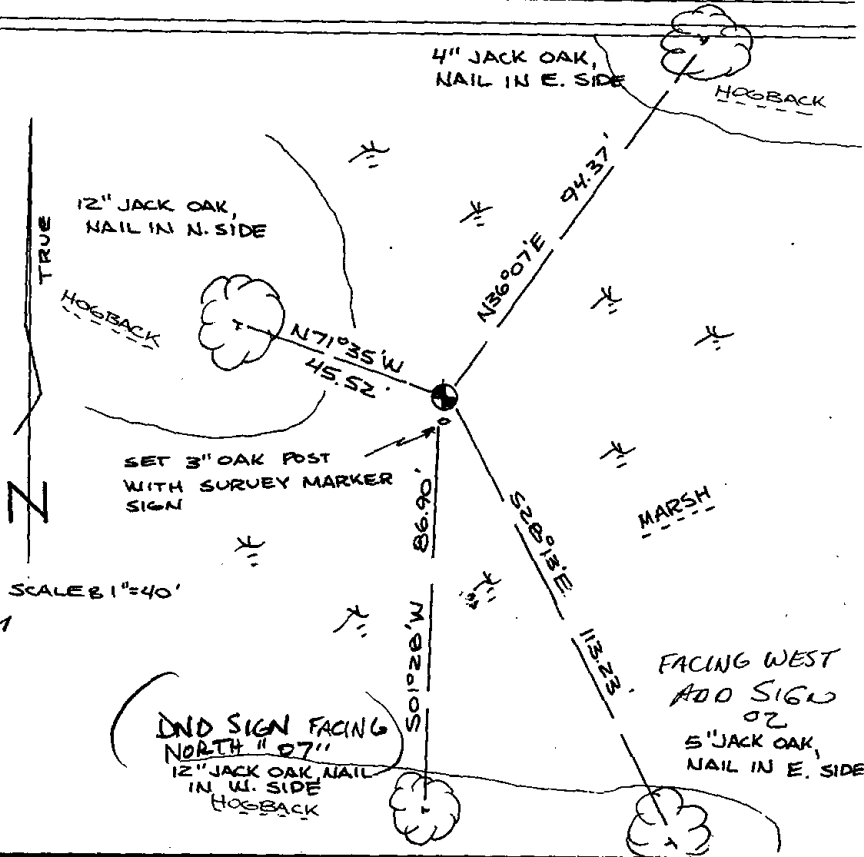
David C. Riesop
Registered Land Surveyor

DATE: 8/26/83

28th
filed for record this.....
day of Sept..... 1983
per 59.60 Wisconsin Statutes.
D. Riesop
ADAMS COUNTY SURVEYOR

TIE SKETCH

Show at least four ties, also fence lines, roads, topo, size and type of 'witness trees' and if off road - best way to arrive at corner.




MAINTENANCE RECORD

Date	Init.	Remarks
7-13-92	JG-BS	OK
2-25-02	SS	OK - NAILS 1 40" HIGH
10-22-07	JG	OK

SCALE 1"=40'

(DND SIGN FACING NORTH "07"
12" JACK OAK NAIL IN W. SIDE HOGBACK

FACING WEST
ADD SIGN
02
5" JACK OAK, NAIL IN E. SIDE





085

U.S. PUBLIC LAND SURVEY MONUMENT RECORD

ADAMS COUNTY

TYPE OF MONUMENT: Standard Harrison

STATE PLANE COORDINATES: N _____
E _____

ELEVATION — M.S.L. DATUM: _____

THETA ANGLE: _____

FIELD BOOK: Adams County PAGE 64

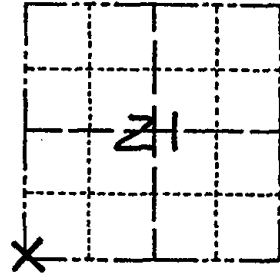
DRAWN BY: D. Riesop

CORNER NO. 85

SECTION 21

TOWN 19N

RANGE 7E




LOCATION
(Indicated by 'X')

BASIS FOR MONUMENT LOCATION

Show info such as: History of corner, with reference to Vol. and pg., dates, surveyor; exact description of monument replaced; if location computed, by taped or EDM traverse; landowner remarks, etc. (Use reverse side if necessary) (in conformance with Section A-E 502 of the Wisconsin Administrative Code)

SEAL:



Excavated corner area with shovel, no sign of corner stake or original bearing trees found.

Corner was reset using proration for N-S location from existing monuments at the NW of 21, and the SW of 33. E-W position was determined by using record distance from the East (SE of 21), plus one chain.

This location falls in the center of an old road bed running North from Chicago Ave. to C.T.H. C.

I felt the original survey was one chain in error here because of the large difference between existing corners and the original distance, and the original survey calls the South line of Sec. 21 the same distance as the South line of Sec. 22 (79.20 ch.), and finally because the old road bed probably represents any former

DATA SHOWN HERE ON
CERTIFIED CORRECT:

David C. Riesop
Registered Land Surveyor

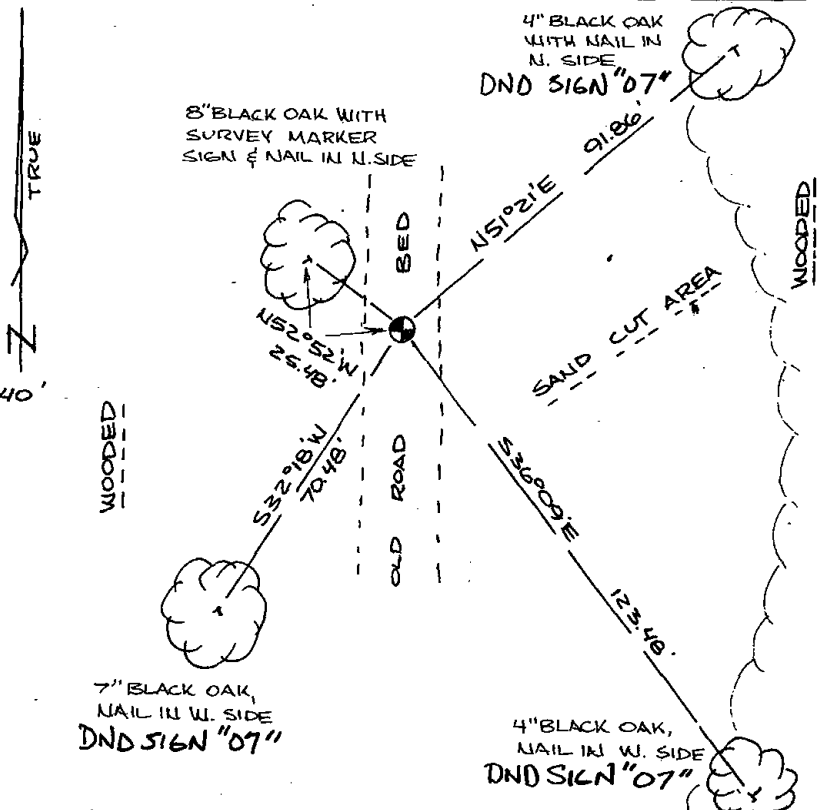
DATE: 8/25/83

occupation lines in the area. TIE SKETCH

Show at least four ties, also fence lines, roads, topo, size and type of witness trees and if off road - best way to arrive at corner.


filed for record this 28th
day of Sept 1983
per 59.60, Wisconsin Statute.
[Signature]
ADAMS COUNTY SURVEYOR


SCALE 8" = 40'



MAINTENANCE RECORD

Date	Init.	Remarks
7-13-92	JG BS	OK
2-25-02	JG	OK
11-7-07	JG	OK





086

U.S. PUBLIC LAND SURVEY MONUMENT RECORD

ADAMS COUNTY

TYPE OF MONUMENT: 2" I.D. x 60" galvanized pipe

STATE PLANE COORDINATES: N _____
E _____

ELEVATION — M.S.L. DATUM: _____

THETA ANGLE: _____

FIELD BOOK: Adams County PAGE 63

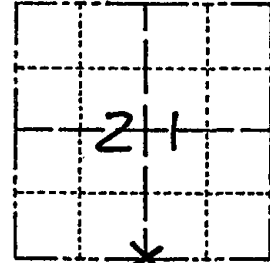
DRAWN BY: D. Riesop

CORNER NO. 86

SECTION 21

TOWN 19N

RANGE 7E



LOCATION
(Indicated by 'X')


BASIS FOR MONUMENT LOCATION

Show info such as: History of corner, with reference to Vol. and pg., dates, surveyor; exact description of monument replaced; if location computed, by taped or EDM traverse; landowner remarks, etc. (Use reverse side if necessary) (in conformance with Section A-E 502 of the Wisconsin Administrative Code)

No evidence of bearing trees remains, no occupation in area.

Corner was reset proportionally on a straight line between adjacent section corners.

SEAL:



DATA SHOWN HERE ON CERTIFIED CORRECT:

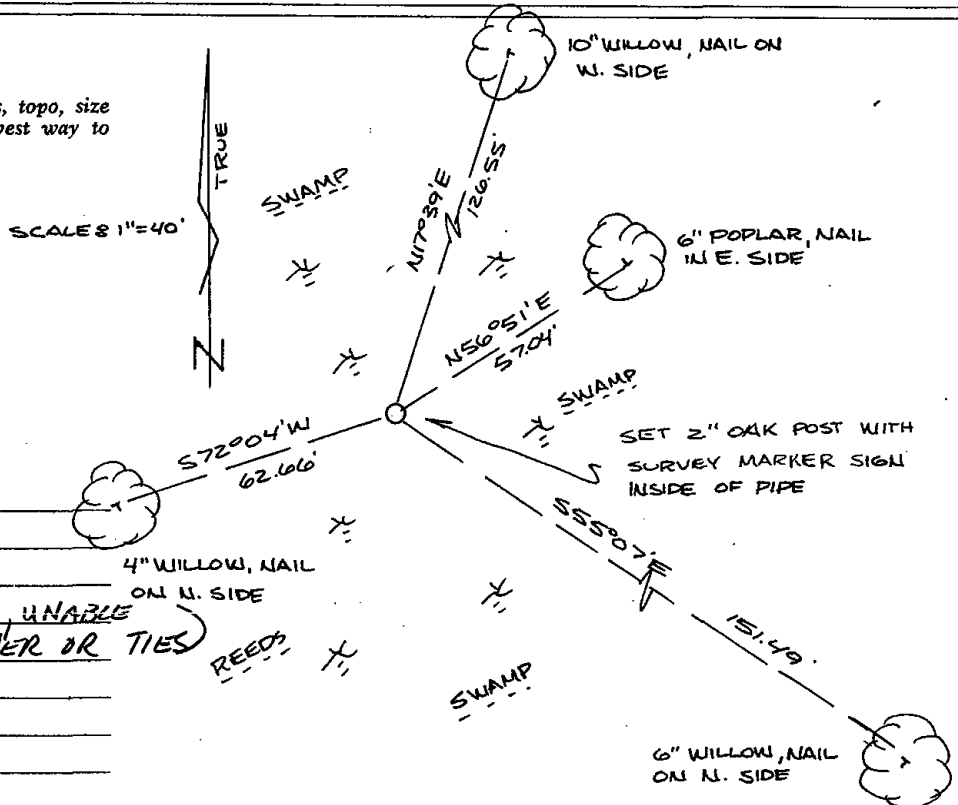
David C. Riesop
Registered Land Surveyor

DATE: 8/25/83

filed for record this 28th
day of Sept. 1983
per 59.60 Wisconsin Statutes.
D. Riesop
ADAMS COUNTY SURVEYOR


TIE SKETCH


Show at least four ties, also fence lines, roads, topo, size and type of witness trees and if off road - best way to arrive at corner.




MAINTENANCE RECORD

Date	Init.	Remarks
6-12-92	JG-BS	OK
11-7-07	JG	GPS INTO AREA UNABLE TO LOCATE CORNER OR TIES





087



U.S. PUBLIC LAND SURVEY MONUMENT RECORD

ADAMS COUNTY

TYPE OF MONUMENT: 2" I.D. x 60" galvanized pipe

STATE PLANE COORDINATES: N _____
E _____

ELEVATION — M.S.L. DATUM: _____

THETA ANGLE: _____

FIELD BOOK: Adams County PAGE 59

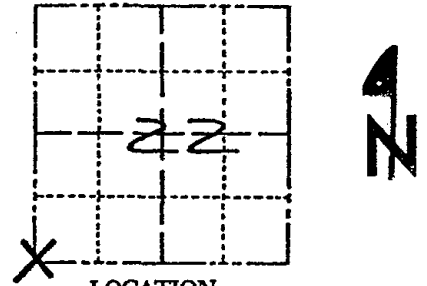
DRAWN BY: D. Riesop

CORNER NO. 87

SECTION 22

TOWN 19N

RANGE 7E



LOCATION
(Indicated by 'X')

BASIS FOR MONUMENT LOCATION

Show info such as: History of corner, with reference to Vol. and pg., dates, surveyor; exact description of monument replaced; if location computed, by taped or EDM traverse; landowner remarks, etc. (Use reverse side if necessary) (in conformance with Section A-E 502 of the Wisconsin Administrative Code)


Corner was reset from original tie to White Oak, (SE BT) now indentation on hogback ridge.

This location fits within 3' of original distance to the W 1/4 corner of this section as set by remains of bearing tree stump. It is also within 2' of a line extended from the NW corner through the W 1/4 corner.

This position was accepted over one of proration because of the above reasons, and because the nearest monuments for E-W control are 2 miles in either direction.

Probed corner area for stake, nothing was found. Set pipe because of unstable ground and tied as shown.

SEAL:



DATA SHOWN HERE ON
CERTIFIED CORRECT:

David C. Riesop
Registered Land Surveyor

DATE: 7/28/83

TIE SKETCH

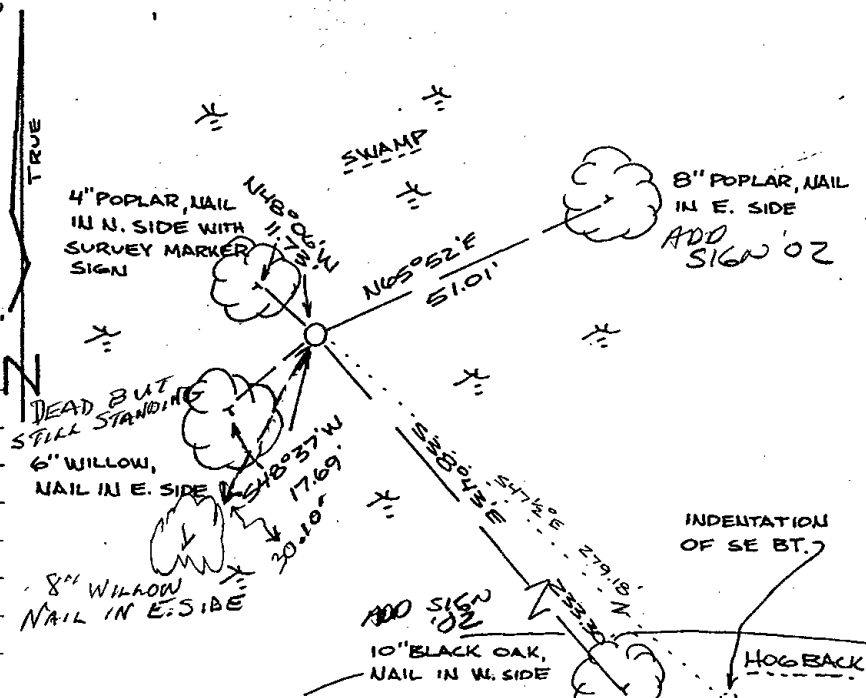
Show at least four ties, also fence lines, roads, topo, size and type of witness trees and if off road - best way to arrive at corner.

filed for record this... 17th
day of August 1983
per 59.60 Wisconsin Statutes.
H. Reinhart
ADAMS COUNTY SURVEYOR


SCALE 8" = 30'

MAINTENANCE RECORD

Date	Init.	Remarks
6-12-92	JG-BS	1-NEW, ALL OK
5-21-02	SS	OK



THE UNIVERSITY OF CHICAGO
DIVISION OF THE PHYSICAL SCIENCES
DEPARTMENT OF CHEMISTRY



088



U.S. PUBLIC LAND SURVEY MONUMENT RECORD

ADAMS COUNTY

TYPE OF MONUMENT: 2" I.D. x 60" galvanized pipe

STATE PLANE COORDINATES: N _____
E _____

ELEVATION — M.S.L. DATUM: _____

THETA ANGLE: _____

FIELD BOOK: Adams County PAGE 60

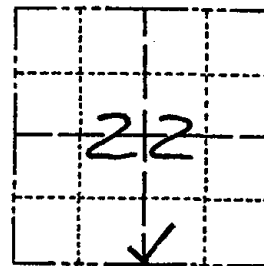
DRAWN BY: D. Riesop

CORNER NO. 88

SECTION 22

TOWN 19N

RANGE 7E



LOCATION
(Indicated by 'X')


BASIS FOR MONUMENT LOCATION

Show info such as: History of corner, with reference to Vol. and pg., dates, surveyor; exact description of monument replaced; if location computed, by taped or EDM traverse; landowner remarks, etc. (Use reverse side if necessary)
(in conformance with Section A-E 502 of the Wisconsin Administrative Code)

Searched corner area, nothing was found, no occupation is evident in area. Did not look for remains of original bearing trees because they both were Aspen.

Corner was reset proportionally on a straight line between adjacent section corners.

SEAL:



DATA SHOWN HERE ON
CERTIFIED CORRECT:

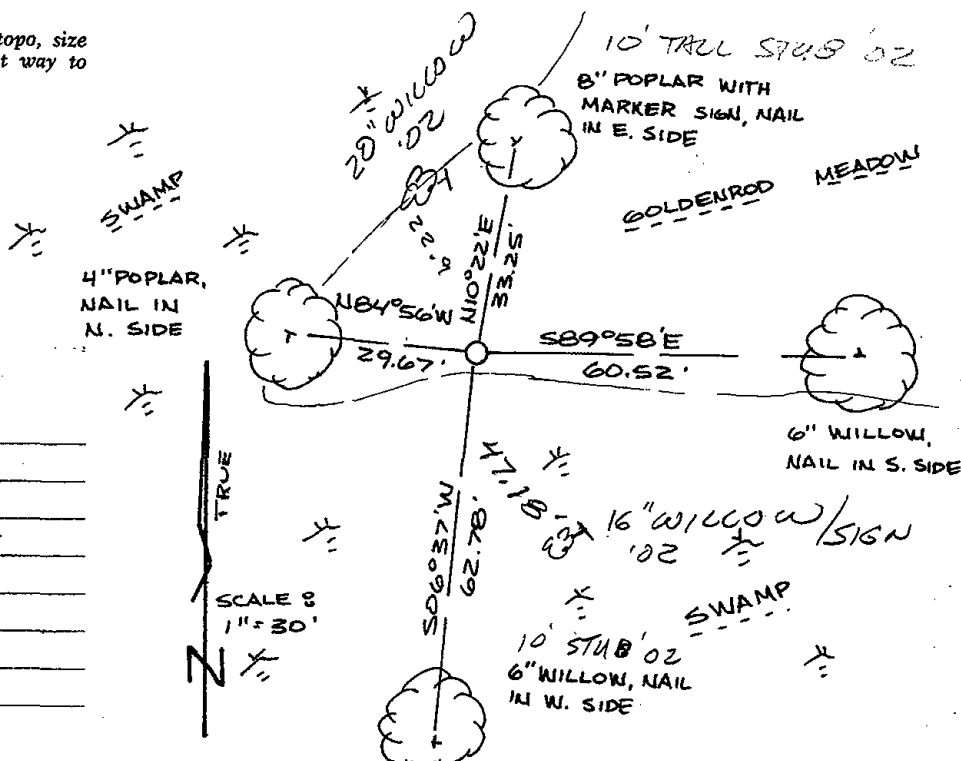
David C. Riesop
Registered Land Surveyor

DATE: 7/28/83

TIE SKETCH


Show at least four ties, also fence lines, roads, topo, size and type of witness trees' and if off road - best way to arrive at corner.

Filed for record this 17th day of August, 83 per 59.60 Wisconsin Statutes.
Richard
ADAMS COUNTY SURVEYOR



MAINTENANCE RECORD

Date	Init.	Remarks
6-12-92	JG-B5	OK
5-21-02	JG-SS	Z NEW TIES





089

U.S. PUBLIC LAND SURVEY MONUMENT RECORD

ADAMS COUNTY

TYPE OF MONUMENT: 2" I.D. x 60" galvanized pipe

STATE PLANE COORDINATES: N _____
E _____

ELEVATION — M.S.L. DATUM: _____

THETA ANGLE: _____

FIELD BOOK: Adams County PAGE 60

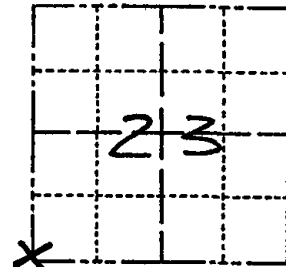
DRAWN BY: D. Riesop

CORNER NO. 89

SECTION 23

TOWN 19N

RANGE 7E



LOCATION
(Indicated by 'X')

BASIS FOR MONUMENT LOCATION


Show info such as: History of corner, with reference to Vol. and pg., dates, surveyor; exact description of monument replaced; if location computed, by taped or EDM traverse; landowner remarks, etc. (Use reverse side if necessary)
(in conformance with Section A-E 502 of the Wisconsin Administrative Code)

Searched area for signs of corner, nothing found. No old occupation signs in area.

Corner was reset by double proportionate measurement using the SW corner of 22 and the SE corner of 23 for E-W control and the NW corner of 23 and the position surveyor Paul Carroll used for the NW corner of 34 for N-S control.

This location fits original N-S measurements within 2.2' and E-W measurements within 9.1'.

SEAL:



DATA SHOWN HERE ON
CERTIFIED CORRECT:

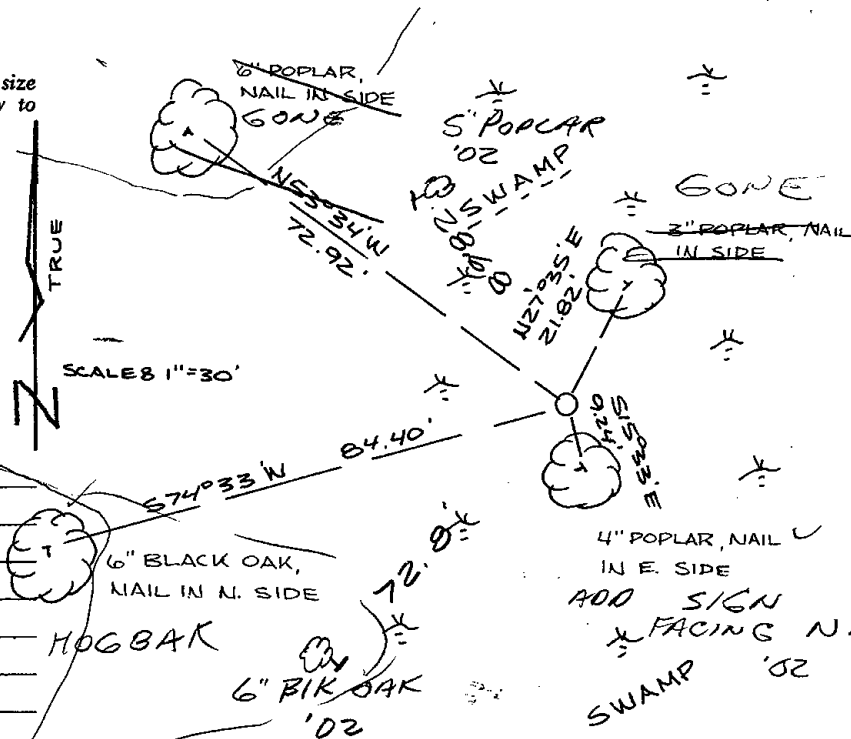
David C. Riesop
Registered Land Surveyor

DATE: 7/28/83

TIE SKETCH

Show at least four ties, also fence lines, roads, topo, size and type of witness trees and if off road - best way to arrive at corner.

filed for record this 17th
day of August 1983
per 59.60 Wisconsin Statutes.
D. Riesop
ADAMS COUNTY SURVEYOR




MAINTENANCE RECORD

Date	Init.	Remarks
5-21-02	JG-SS	2 NEW TIES
10-25-07	SG	OK

CONFIDENTIAL

CONFIDENTIAL

CONFIDENTIAL



090

U.S. PUBLIC LAND SURVEY MONUMENT RECORD

ADAMS COUNTY

TYPE OF MONUMENT: Standard Harrison

STATE PLANE COORDINATES: N _____
E _____

ELEVATION — M.S.L. DATUM: _____

THETA ANGLE: _____

FIELD BOOK: Adams County PAGE 56

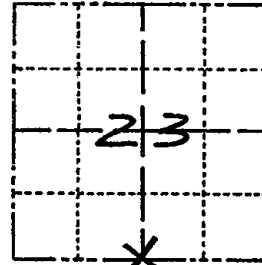
DRAWN BY: D. Riesop

CORNER NO. 90

SECTION 23

TOWN 19N

RANGE 7E



LOCATION
(Indicated by 'X')

BASIS FOR MONUMENT LOCATION

Show info such as: History of corner, with reference to Vol. and pg., dates, surveyor; exact description of monument replaced; if location computed, by taped or EDM traverse; landowner remarks, etc. (Use reverse side if necessary)
(in conformance with Section A-E 502 of the Wisconsin Administrative Code)

Dug in area for corner, nothing was found. Bearing trees are no longer evident and there are no signs of occupation.

Corner was reset proportionally on straight line between adjacent section corners.

HARRISON Co. ± 2" Below GROUND SURFACE

SEAL:



DATA SHOWN HERE ON CERTIFIED CORRECT:

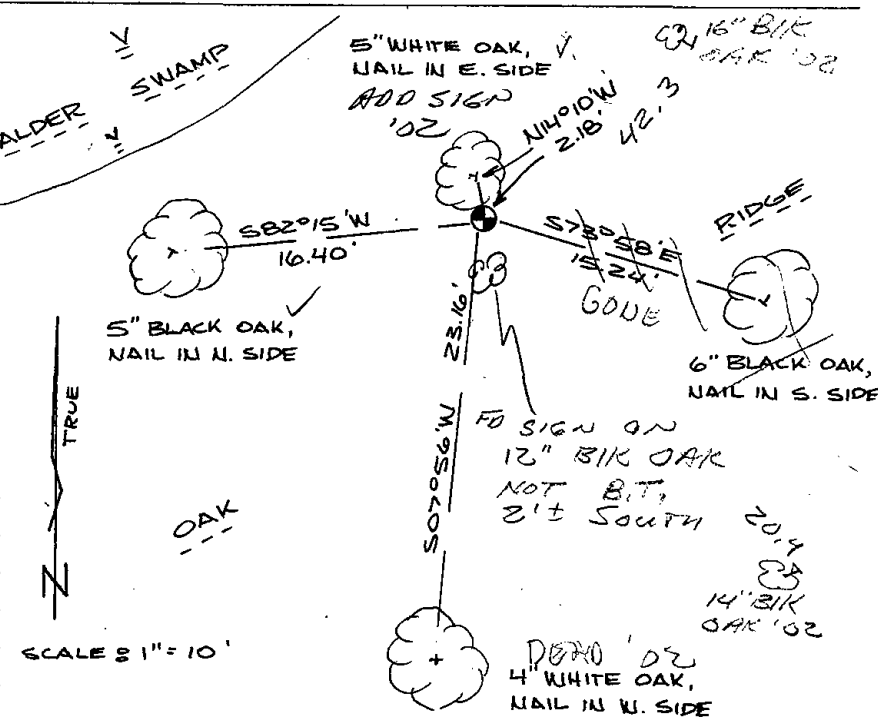
David C. Riesop
Registered Land Surveyor

DATE: 7/27/83

TIE SKETCH

Show at least four ties, also fence lines, roads, topo, size and type of witness trees' and if off road - best way to arrive at corner.


filed for record this... 17th day of August 1983 per 59.60 Wisconsin Statutes.
D. Rhineland
ADAMS COUNTY SURVEYOR



MAINTENANCE RECORD

Date	Init.	Remarks
5-23-02	SS	2 NEW TIES
10-25-07	SB	OK

SCALE: 1" = 10'



THE UNIVERSITY OF CHICAGO
LIBRARY



091

ADAMS COUNTY

Survey Monument Record

TYPE OF MONUMENT: 30" HARRISON

STATE PLANE COORDINATES: N _____

E _____

ELEVATION — M.S.L. DATUM: _____

THETA ANGLE: _____

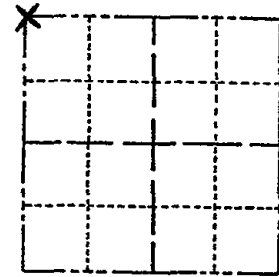
FIELD BOOK: 106? PAGE ?

CORNER NO. 164 (91)

SECTION 25

TOWN 19

RANGE 7



LOCATION (Indicated by 'X')

SEAL:



BASIS FOR MONUMENT LOCATION

(Use reverse side if necessary)

Show info such as: History of corner, with reference to Vol. and pg, dates, surveyor; exact description of monument replaced; if location computed, by taped or EDM traverse; landowner remarks, etc.

Set monument

July 25, 1972

Anthony B. Kiedrowski R.L.S., 878

Location determined from data gathered from a closed traverse of all of sections 24 and 25, comparing possession lines and original notes. Excavated area with a backhoe but did not find any evidence of any mark.

O.K. 4-4-77 RR-SS
TOP IS GONE 3-18-82 GR-SS
2-18-87 SS
1-8-92 OK - KZ-JG
COR OK 3/28/97 JG-SS

CERTIFIED CORRECT:

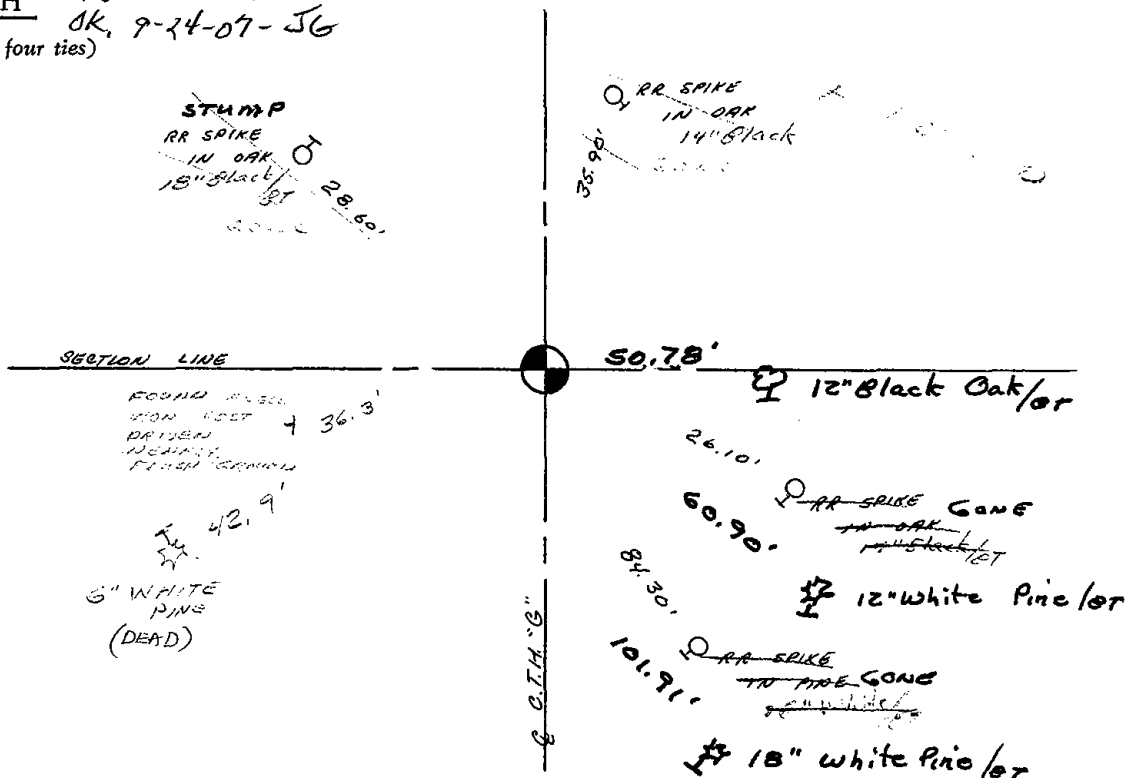
Anthony B. Kiedrowski
Registered Land Surveyor


DATE: 1-1-73

TIE SKETCH OK 1-30-02 JG

OK, 9-24-07-JG

(Show at least four ties)





092

ADAMS COUNTY

Survey Monument Record

TYPE OF MONUMENT: Harrison Monument

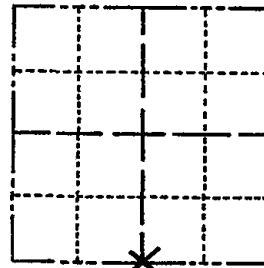
STATE PLANE COORDINATES: N _____ E _____

ELEVATION — M.S.L. DATUM: _____

THETA ANGLE: _____

FIELD BOOK: _____ PAGE _____

CORNER NO. 818
SECTION 24
TOWN 19
RANGE 7



LOCATION (Indicated by 'X')

SEAL:

BASIS FOR MONUMENT LOCATION

(Use reverse side if necessary)

Show info such as: History of corner, with reference to Vol. and pg, dates, surveyor; exact description of monument replaced; if location computed, by taped or EDM traverse; landowner remarks, etc.

Ran EDM/transit traverse around Section 1, 2, 3, 10, 11, 12, 13, 14, 15 and 24 to determine search areas for corners.

Excavation with back-hoe by A. B. Kiedrowski, County Surveyor, was not attempted because search area fell with wooded area. Could find no evidence of the original corner or any remonumentation.

Set corner equidistant and on line between adjacent Section corners.



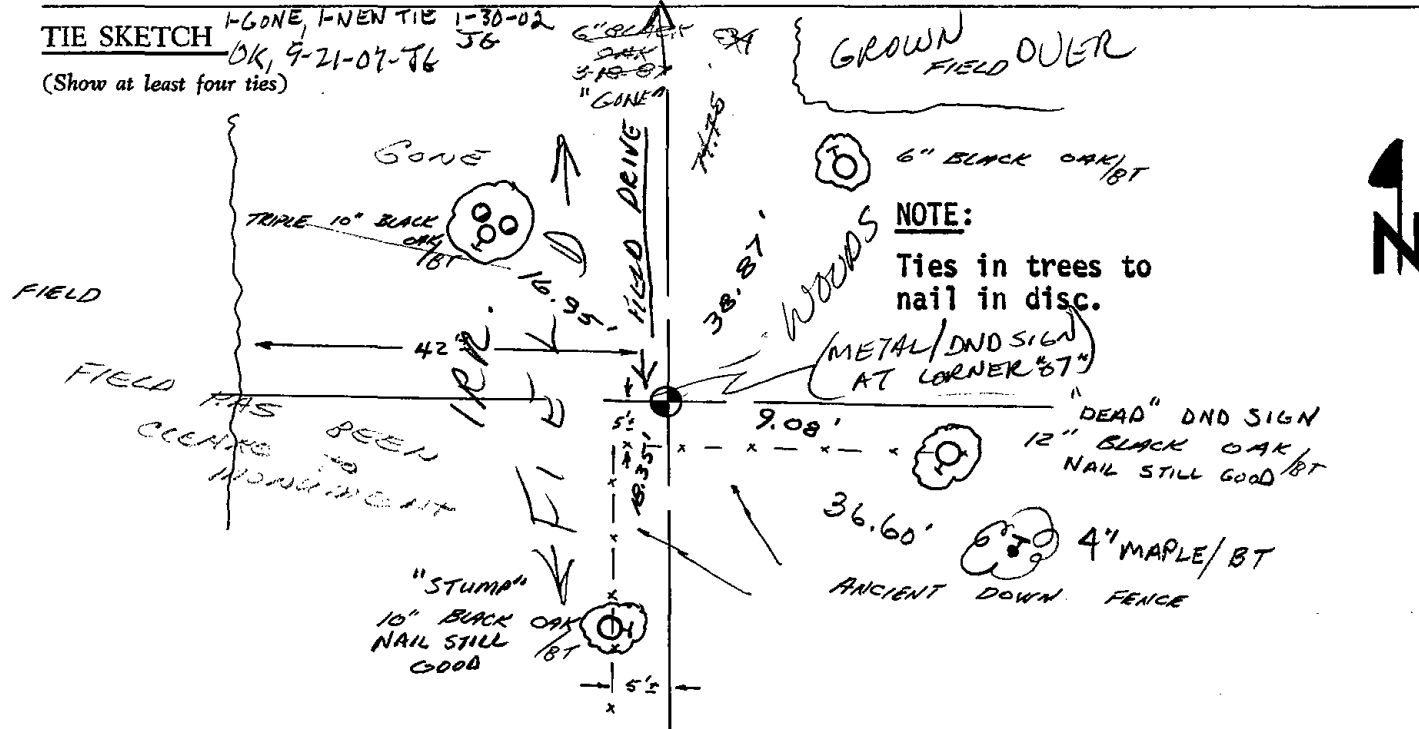
CERTIFIED CORRECT:

Dale C. Hagen
Registered Land Surveyor

DATE: Nov. 5, 1975

COR. O.K. 12-1-77 LH-SS
" " 8-23-82 PK-SS
1 NEW TIE 3-18-87 SS
COR OK 6-24-92 JG

TIE SKETCH
(Show at least four ties)
GONE, T-NENT TIE 1-30-02
OK, 9-21-07-JG





093

STATE OF WISCONSIN)
WAUSHARA COUNTY)

WAUSHARA COUNTY
CERTIFIED LAND CORNER
Description of corner evidence found:

No. 93

Witnesses to corner location:

DAN EITINGER

SCOTT SCHINDLER

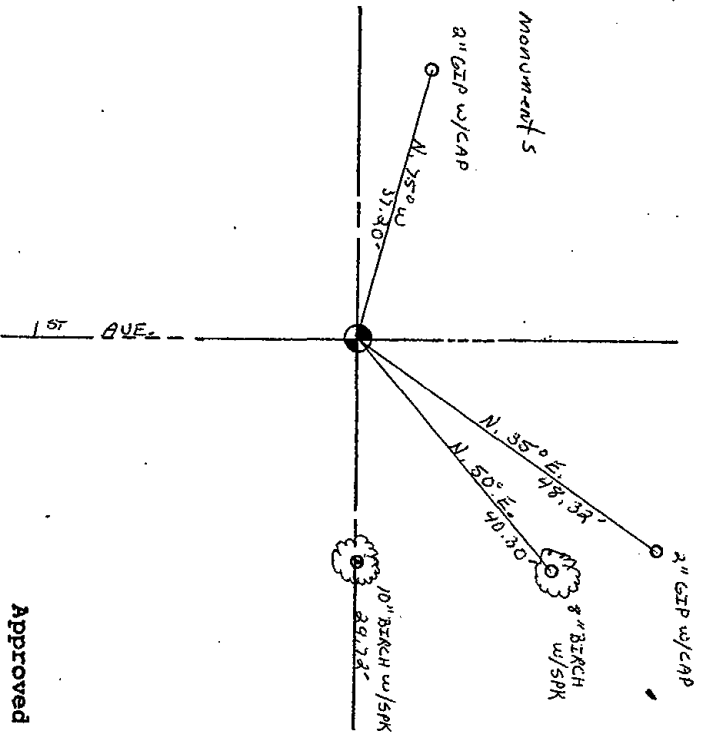
I, Gary E. Schindler, do hereby certify that on the 2ND day of Sept, 1988, I found (evidence) (no evidence) of the SW corner of Section 30, T 19 N, R 8 E, Fourth Principal Meridian, and I re-established said corner according to the Wisconsin Statutes as shown and described hereon.

Dated this 3RD day of Oct, 1988

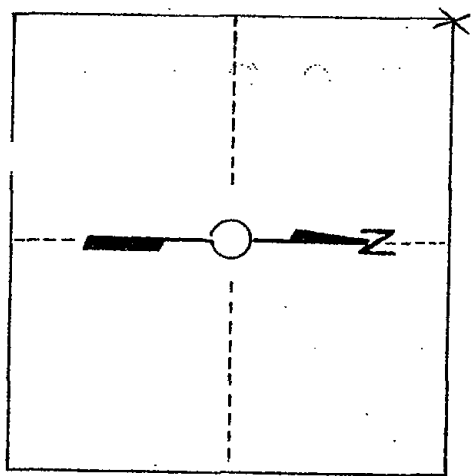
Gary E. Schindler
Waushara County Surveyor

Procedure:
Retired and Remarketed all monuments

SEE BACK OF PAGE FOR
MAINTENANCE RECORDS



Section 30



T. 19 N R 8 E
WISCONSIN

Approved By: _____

ADAMS COUNTY

CORNER NO. 173

Survey Monument Record

SECTION 25

TYPE OF MONUMENT: HARRISON MONUMENT

TOWN 19

STATE PLANE COORDINATES: N _____

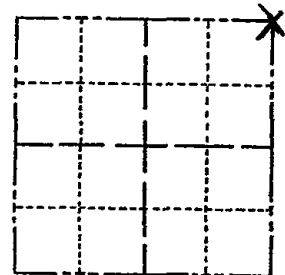
RANGE 7

E _____

ELEVATION — M.S.L. DATUM: _____

THETA ANGLE: _____

FIELD BOOK: L03 PAGE 149



LOCATION
(Indicated by 'X')

SEAL:



BASIS FOR MONUMENT LOCATION

(Use reverse side if necessary)

Show info such as: History of corner, with reference to Vol. and pg, dates, surveyor; exact description of monument replaced; if location computed, by taped or EDM traverse; landowner remarks, etc.

Traversed out the section

August 8 1972

Anthony B. Kiedrowski R.L.S. 878

Location determined from a closed traverse of all of sections 24 and 25, comparing possession lines and original government notes.

TOP SECTION OF HARRISON GONE BOTTOM
 STILL GOOD 4-4-77 1N-25
 COR. OK 3-18-82 GR-55
 2 NEW TIES 3-18-87 SS
 COR OK 1-8-92 KZ-JG

CERTIFIED CORRECT:

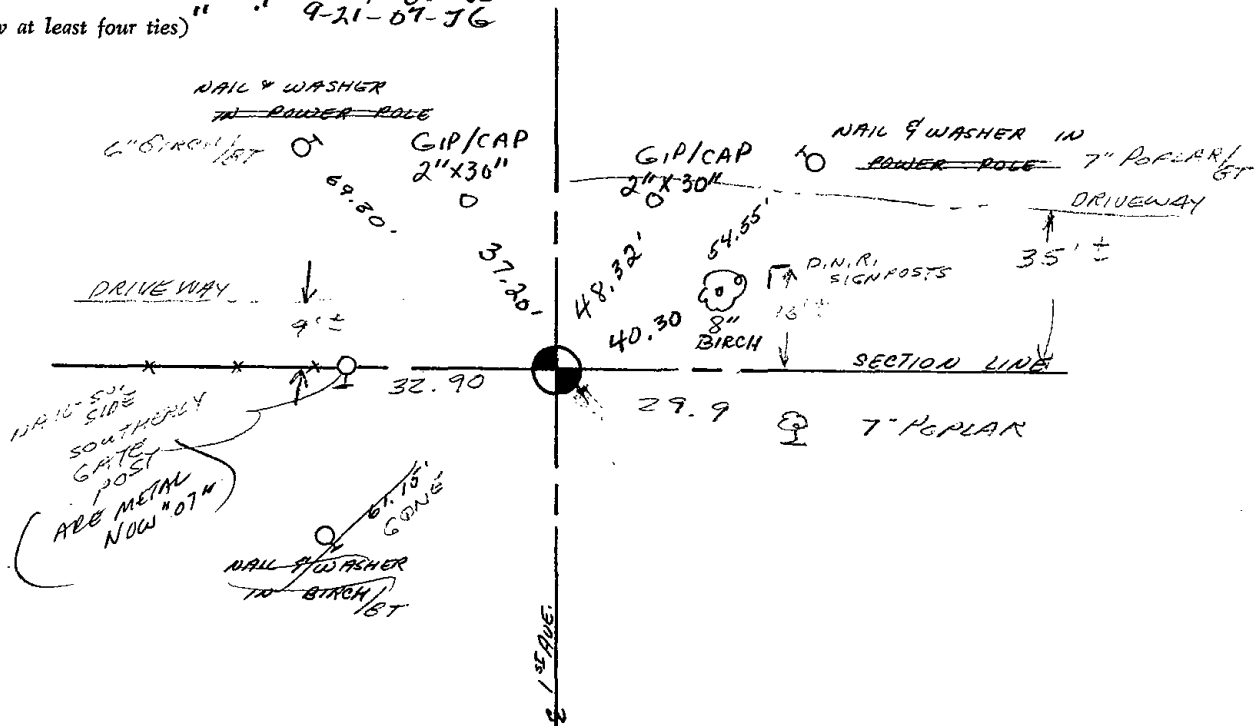
Anthony B. Kiedrowski
 Registered Land Surveyor

DATE: 1-30-73

TIE SKETCH

COR OK 3-18-97 JG-55
 " " 1-31-02 JG
 " " 9-21-07 JG

(Show at least four ties)





095

Government Land Corner Certificate

ADAMS County
 TYPE OF MONUMENT: HARRISON STD.
 STATE PLANE COORDINATES: N _____
 E _____
 ELEVATION — M.S.L. DATUM: _____
 THETA ANGLE: _____
 FIELD BOOK: 54 PAGE 34
 DRAWN BY: SCOTT SORENSEN

CORNER NO. 95
 SECTION 29
 TOWN 19
 RANGE 7



LOCATION
(Indicated by 'X')

BASIS FOR MONUMENT LOCATION


Show info such as: History of corner, with reference to Vol. and pg., dates, surveyor; exact description of monument replaced; if location computed, by taped or EDM traverse; landowner remarks, etc. (Use reverse side if necessary)

Ran EDM/T2 traverse around Sections 30 & 31 SEAL:
 to determine search area for investigation.

Could find no evidence of the original corner or any bearing trees. No records are available for this corner with regard to resurveys, and could find no remonumentation.

Relocated corner by single proportionate measure on line between adjacent section corners.

Set monument on 9-8-1977.



DATA SHOWN HERE ON
 CERTIFIED CORRECT:

Dale C. Hagen
 Registered Land Surveyor

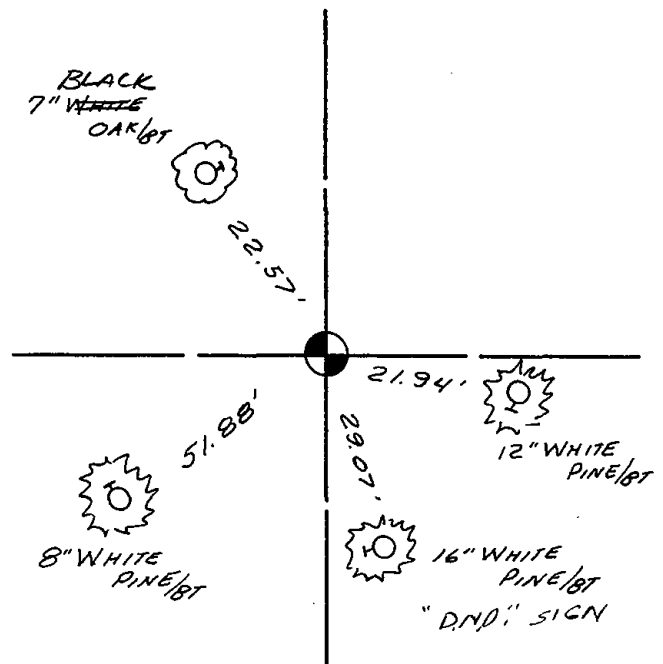
DATE: December 27, 1977

TIE SKETCH

Show at least four ties, also fence lines, roads, topo, size and type of witness trees' and if off road - best way to arrive at corner.


NOTE

Ties in trees to nail in disc.



MAINTENANCE RECORD

Date	Init.	Remarks
7-1-92	SG-BS	ALL OK
3-C-97	SS	" "
10-22-07	GR	OK



096

U.S. PUBLIC LAND SURVEY MONUMENT RECORD

ADAMS COUNTY

TYPE OF MONUMENT: Standard Harrison

STATE PLANE COORDINATES: N _____
E _____

ELEVATION — M.S.L. DATUM: _____

THETA ANGLE: _____

FIELD BOOK: Adams County PAGE 62

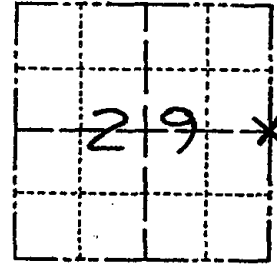
DRAWN BY: D. Riesop

CORNER NO. 96

SECTION 29

TOWN 19N

RANGE 7E



LOCATION
(Indicated by 'X')

BASIS FOR MONUMENT LOCATION


Show info such as: History of corner, with reference to Vol. and pg., dates, surveyor; exact description of monument replaced; if location computed, by taped or EDM traverse; landowner remarks, etc. (Use reverse side if necessary)
(in conformance with Section A-E 502 of the Wisconsin Administrative Code)

Signs of original government bearing trees and corner are now gone.

Corner was reset proportionally on a straight line between adjacent Section corners.

Corner location falls within 3.5 feet of the centerline of an old N-S road bed.

SEAL:



DATA SHOWN HERE ON
CERTIFIED CORRECT:

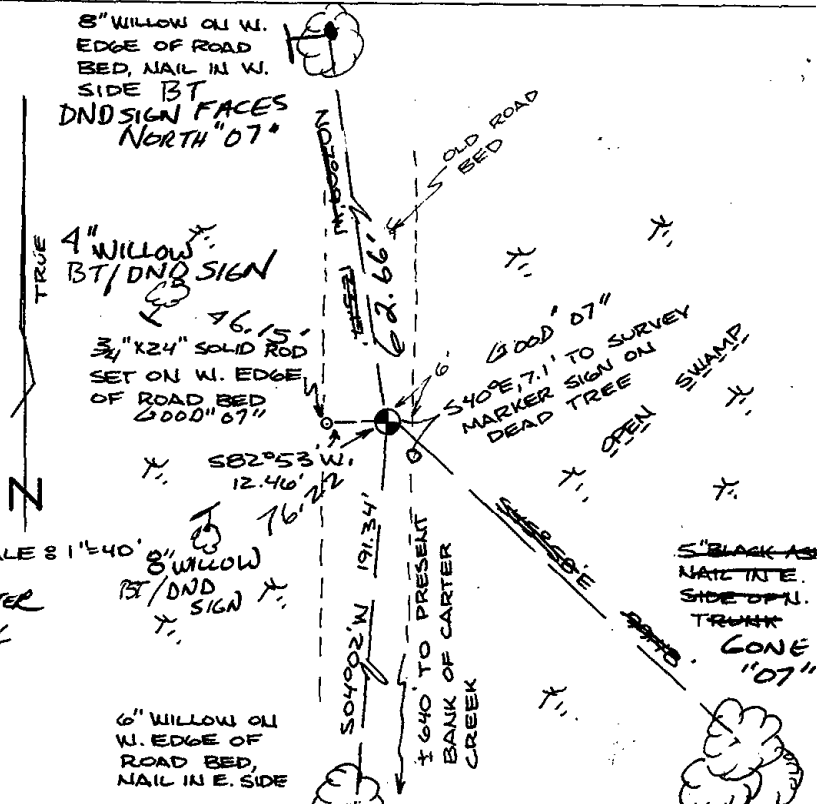
David C. Riesop
Registered Land Surveyor

DATE: 8/26/83

Filed for record this 28th
day of Sept 1983
per 59.60 Wisconsin Statutes.
D. Riesop
ADAMS COUNTY SURVEYOR

TIE SKETCH


Show at least four ties, also fence lines, roads, topo, size and type of witness trees and if off road - best way to arrive at corner.




MAINTENANCE RECORD

Date	Init.	Remarks
6-24-92	JG	COMPLETE AREA FLOODED BEAVER DAMS
2-25-02	JG	UNABLE TO LOCATE, HIGH WATER
11-7-07	JG	3-GONE, 3-NEW, MON. OK

SCALE 8" = 40'





097

U.S. PUBLIC LAND SURVEY MONUMENT RECORD

ADAMS COUNTY

TYPE OF MONUMENT: 2" I.D. x 66" galvanized pipe

STATE PLANE COORDINATES: N _____
E _____

ELEVATION — M.S.L. DATUM: _____

THETA ANGLE: _____

FIELD BOOK: 1 PAGE 11

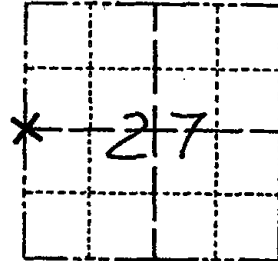
DRAWN BY: D. Riesop

CORNER NO. 97

SECTION 27

TOWN 19N

RANGE 7E



LOCATION
(Indicated by 'X')


BASIS FOR MONUMENT LOCATION

Show info such as: History of corner, with reference to Vol. and pg., dates, surveyor; exact description of monument replaced; if location computed, by taped or EDM traverse; landowner remarks, etc. (Use reverse side if necessary)
(in conformance with Section A-E 502 of the Wisconsin Administrative Code)

No evidence of original corner stake, bearing trees, or occupation was found.

Corner was reset proportionally on a straight line between adjacent section corners.

SEAL:



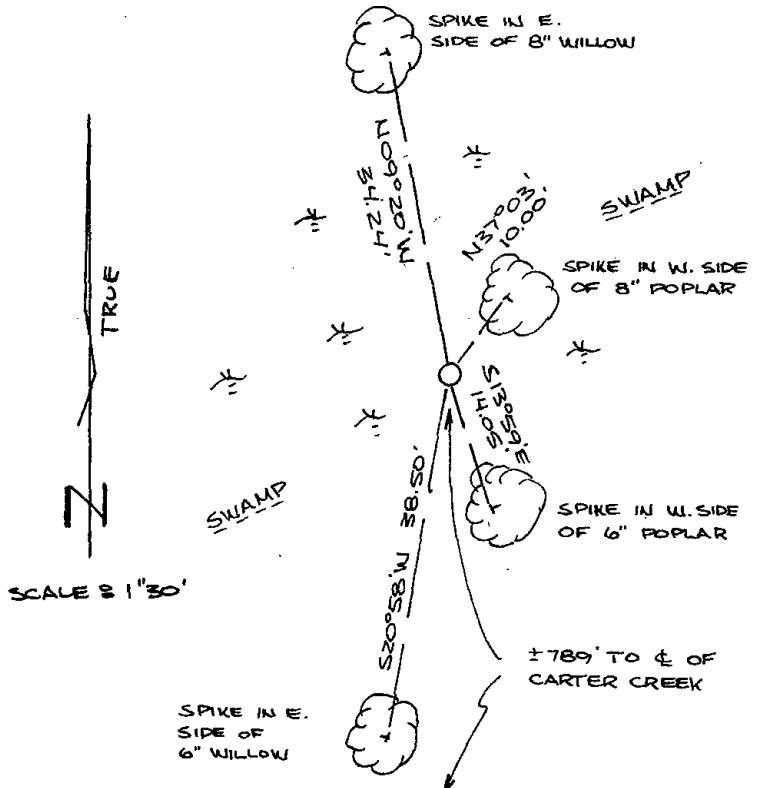
DATA SHOWN HERE ON
CERTIFIED CORRECT:

David C. Riesop
Registered Land Surveyor

DATE: 11/28/83

TIE SKETCH

Show at least four ties, also fence lines, roads, topo, size and type of witness trees and if off road - best way to arrive at corner.



MAINTENANCE RECORD

Date	Init.	Remarks
6-11-92	JG-BS	ALL OK

SCALE 8" = 30'

SECRET

CONFIDENTIAL



098

U.S. PUBLIC LAND SURVEY MONUMENT RECORD

ADAMS COUNTY

TYPE OF MONUMENT: 2" I.D. x 60" galvanized pipe

STATE PLANE COORDINATES: N _____
E _____

ELEVATION — M.S.L. DATUM: _____

THETA ANGLE: _____

FIELD BOOK: Adams County PAGE 68

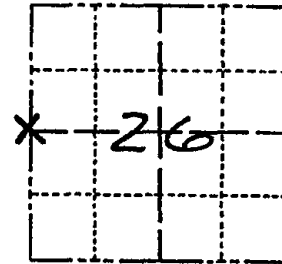
DRAWN BY: D. Riesop

CORNER NO. 98

SECTION 26

TOWN 19N

RANGE 7E



LOCATION
(Indicated by 'X')

BASIS FOR MONUMENT LOCATION


Show info such as: History of corner, with reference to Vol. and pg., dates, surveyor; exact description of monument replaced; if location computed, by taped or EDM traverse; landowner remarks, etc. (Use reverse side if necessary)
(in conformance with Section A-E 502 of the Wisconsin Administrative Code)

Searched area for original corner stake and bearing trees, nothing was found.

Corner was reset proportionally on a straight line between adjacent section corners.

Location used for this corner is within 2.5 feet of the original distance.

SEAL:



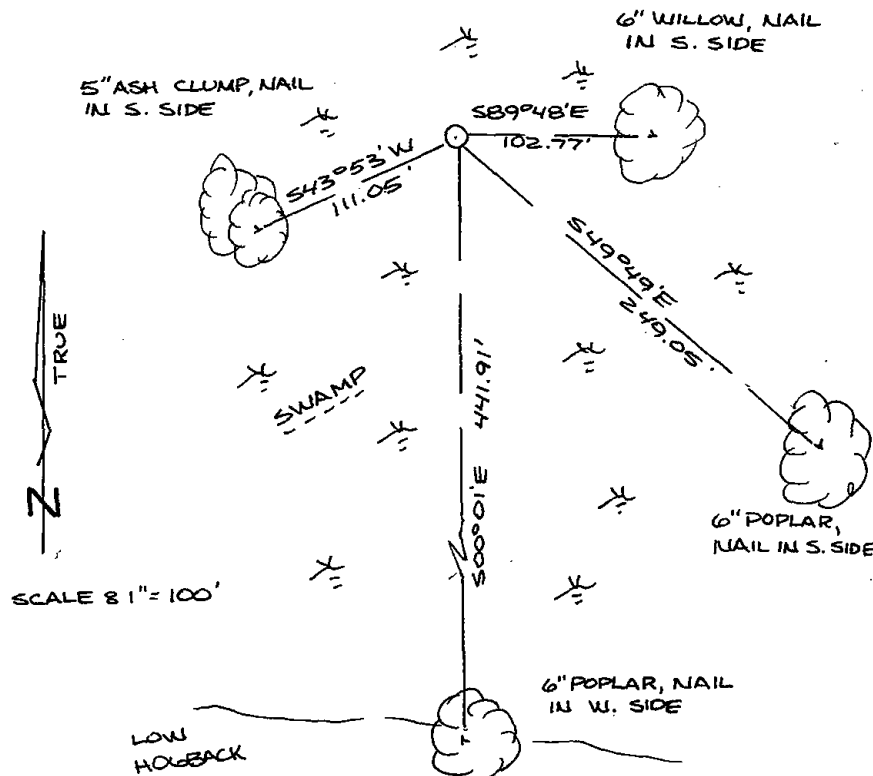
DATA SHOWN HERE ON
CERTIFIED CORRECT:

David C. Riesop
Registered Land Surveyor

DATE: 9/29/83


TIE SKETCH

Show at least four ties, also fence lines, roads, topo, size and type of witness trees and if off road - best way to arrive at corner.



MAINTENANCE RECORD

Date	Init.	Remarks
6-24-92	SG	COMPLETE AREA UNDER HIGH WATER





099

ADAMS COUNTY

Survey Monument Record

TYPE OF MONUMENT: 30" HARRISON

STATE PLANE COORDINATES: N _____

E _____

ELEVATION — M.S.L. DATUM: _____

THETA ANGLE: _____

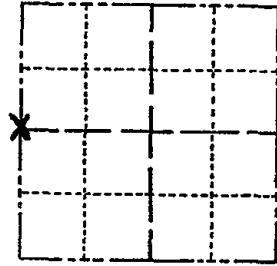
FIELD BOOK: 106? PAGE ?

CORNER NO. 170 99

SECTION 25

TOWN 19

RANGE 7



LOCATION
(Indicated by 'X')

SEAL:



BASIS FOR MONUMENT LOCATION

(Use reverse side if necessary)

Show info such as: History of corner, with reference to Vol. and pg, dates, surveyor; exact description of monument replaced; if location computed, by taped or EDM traverse; landowner remarks, etc.

Set monument

August 8, 1972

Anthony B. Kiedrowski R.L.S. 878

Set on a straight line equidistant between section corners.

CERTIFIED CORRECT:

Anthony B. Kiedrowski
Registered Land Surveyor

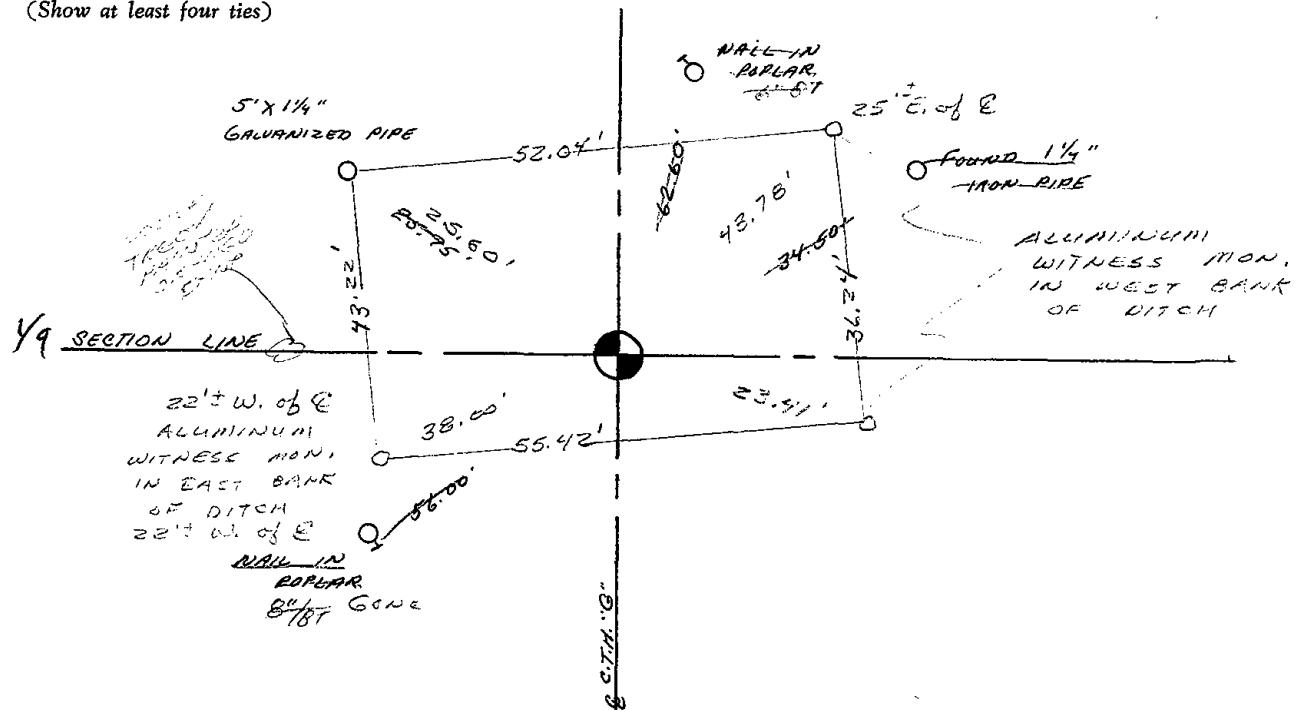
DATE: 1-30-73


COR. O.K. 12-1-77 LH-SS
TOP BROCKN - 3 NEW TIES 8-25-82 PK-SS
OK 3-18-87 SS
11 1-8-92 KZ-JG

TIE SKETCH

OK 3/28/97 JG-SS OK, 7-24-07-JG

(Show at least four ties)





100

ADAMS COUNTY

Survey Monument Record

TYPE OF MONUMENT: 30" HARRISON

STATE PLANE COORDINATES: N _____

E _____

ELEVATION — M.S.L. DATUM: _____

THETA ANGLE: _____

FIELD BOOK: 106? PAGE ?

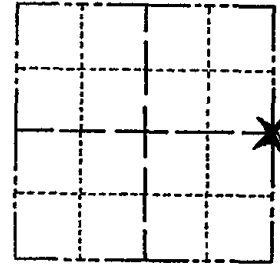
CORNER NO. 171

SECTION 25

TOWN 19

RANGE 7

100



LOCATION
(Indicated by 'X')

SEAL:

BASIS FOR MONUMENT LOCATION

(Use reverse side if necessary)

Show info such as: History of corner, with reference to Vol. and pg, dates, surveyor; exact description of monument replaced; if location computed, by taped or EDM traverse; landowner remarks, etc.



Set monument

August 8, 1972

Anthony B. Kiedrowski R.L.S. 878

Set on a straight line equidistant between section corners.

CORNER O.K.	4-4-77	RN-SS
" "	3-18-82	GR-SS
" "	3-18-87	SS
" "	1-8-92	KZ-JG
" "	3-18-97	JG-SS

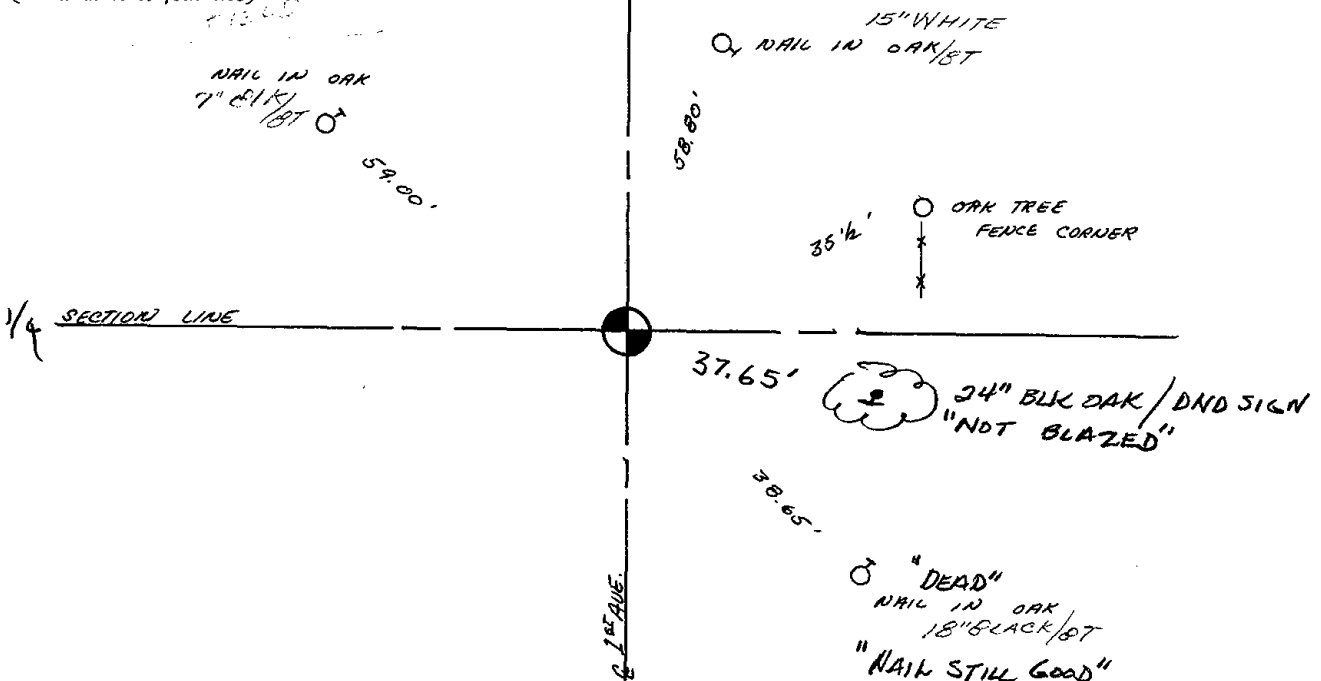
CERTIFIED CORRECT:

Anthony B. Kiedrowski
Registered Land Surveyor

DATE: 1-30-73

TIE SKETCH 1-NEW TIE 1-31-02 JG
OK, 9-21-07-JG

(Show at least four ties)



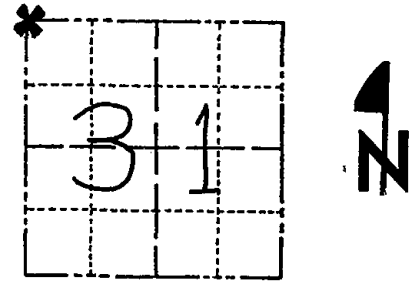


101

Government Land Corner Certificate

ADAMS County
 TYPE OF MONUMENT: HARRISON STD.
 STATE PLANE COORDINATES: N _____
 E _____
 ELEVATION — M.S.L. DATUM: _____
 THETA ANGLE: _____
 FIELD BOOK: 54 PAGE 27
 DRAWN BY: SCOTT SORENSEN

CORNER NO. 101
 SECTION 31
 TOWN 19
 RANGE 7



LOCATION
(Indicated by 'X')

BASIS FOR MONUMENT LOCATION

Show info such as: History of corner, with reference to Vol. and pg., dates, surveyor; exact description of monument replaced; if location computed, by taped or EDM traverse; landowner remarks, etc. (Use reverse side if necessary)

Ran EDM/T2 traverse along range line from Southwest corner of Section 31-19-7 to Northwest corner of Section 18-19-7 to determine search area for investigation.

Could find no evidence of the original corner or any subsequent resurvey monumentation. Could find no bearing trees.

Relocated corner by single proportionate measure between above noted corners on straight lines with a PI at the Northwest corner of Section 19-19-7 to match the only substantial occupation along range line.

Set Harrison monument on 9-1-1977.

SEAL:



DATA SHOWN HERE ON
CERTIFIED CORRECT:

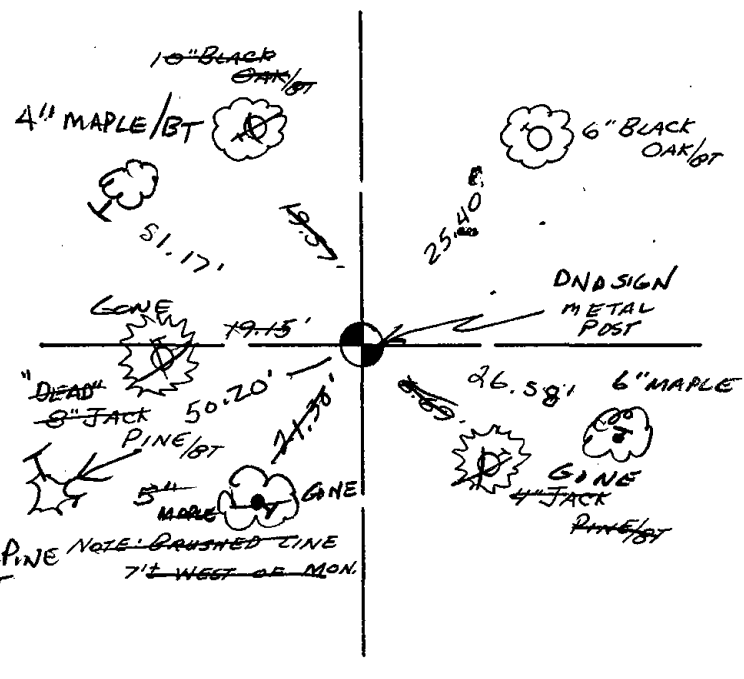
Dale C. Hagen
Registered Land Surveyor
DATE: 11-2-1977

TIE SKETCH

Show at least four ties, also fence lines, roads, topo, size and type of witness trees' and if off road - best way to arrive at corner.

NOTE


Ties in trees to nail in disc.



MAINTENANCE RECORD

Date	Init.	Remarks
2-26-02	JG	1- GONE, 2- NEW TIES
10-4-07	JG/KS	2- GONE, 2- NEW, NON. OK 8"

JACK PINE NOTE: BRUSHED LINE 7' WEST OF MON. BT



102

ADAMS COUNTY

Survey Monument Record

TYPE OF MONUMENT: HARRISON STD.

STATE PLANE COORDINATES: N _____
E _____

ELEVATION — M.S.L. DATUM: _____

THETA ANGLE: _____

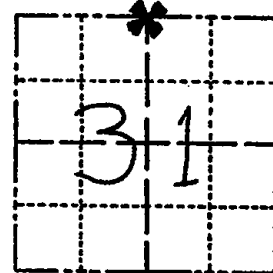
FIELD BOOK: 54 PAGE 30

CORNER NO. 102

SECTION 31


TOWN 19

RANGE 7



LOCATION
(Indicated by 'X')

SEAL:



BASIS FOR MONUMENT LOCATION

(Use reverse side if necessary)

Show info such as: History of corner, with reference to Vol. and pg. dates, surveyor; exact description of monument replaced; if location computed, by taped or EDM traverse; landowner remarks, etc.

Ran EDM/T2 traverse around Section 31 and many of the adjacent sections to determine search area for investigation.

An intensive search yielded no evidence of the original corner, remonumentation or any bearing trees.

Relocated corner by single proportionate measure (on line) between adjacent section corners.

Set Harrison Monument on 9-2-77.

CERTIFIED CORRECT:

Dale C. Hagen
Registered Land Surveyor
DATE: 11-2-77

MAR 25, 85 OK K. CARLSON

TIE SKETCH

7/1/92 ALL OK JG-BS

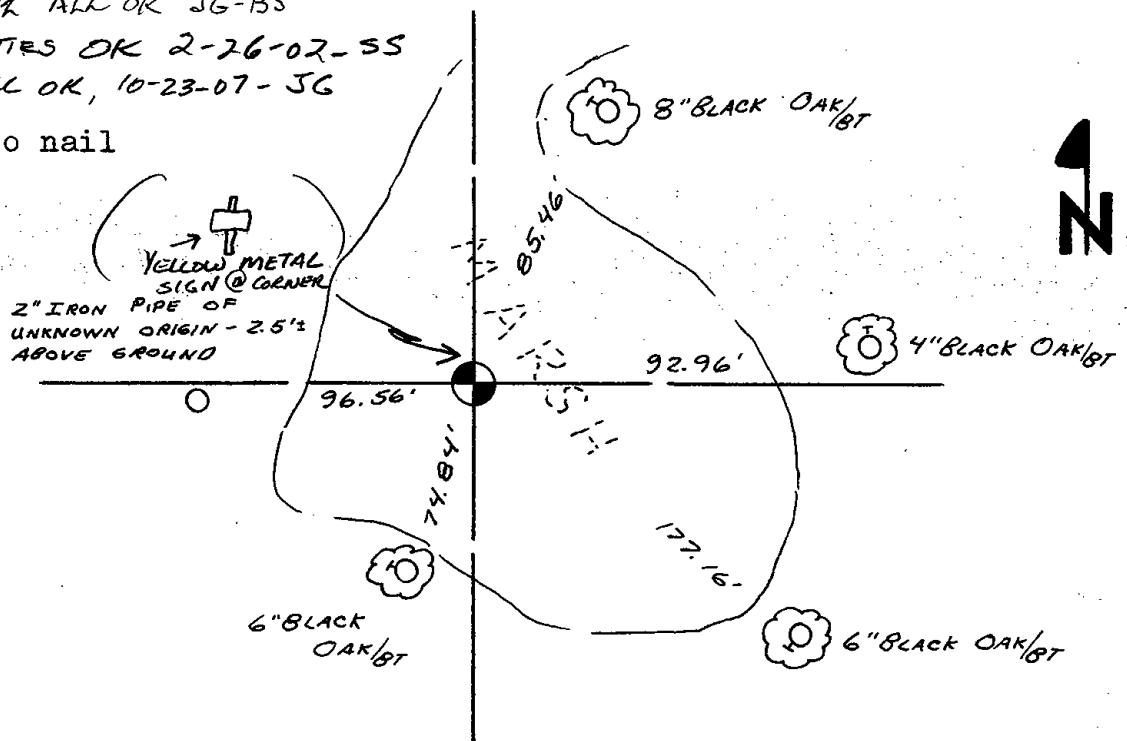
(Show at least four ties)

TIES OK 2-26-02-SS

NOTE

ALL OK, 10-23-07-JG

Ties in trees to nail in disc.



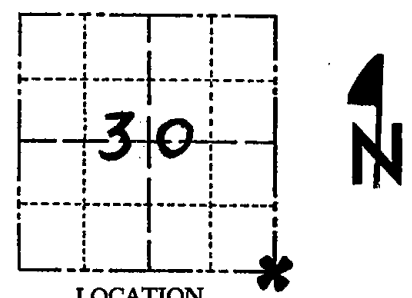


103

Government Land Corner Certificate

ADAMS County
 TYPE OF MONUMENT: HARRISON STD.
 STATE PLANE COORDINATES: N _____
 E _____
 ELEVATION — M.S.L. DATUM: _____
 THETA ANGLE: _____
 FIELD BOOK: 54 PAGE 36
 DRAWN BY: SCOTT SORENSEN

CORNER NO. 103
 SECTION 30
 TOWN 19
 RANGE 7



LOCATION
(Indicated by 'X')

BASIS FOR MONUMENT LOCATION

Show info such as: History of corner, with reference to Vol. and pg., dates, surveyor; exact description of monument replaced; if location computed, by taped or EDM traverse; landowner remarks, etc. (Use reverse side if necessary)


Ran EDM traverse around Sections 30 & 31, and many adjoining sections to determine search area for investigation.

Could find no evidence of the original corner or any bearing trees. Could find no remonumentation of this corner.

Relocated corner by proportioning original notes between SE of 31 and NE of 30, and on line between same. This location fits the original dimensions quite well. There is no occupation to indicate any better location.

Set monument on 9-12-1977.

SEAL:



DATA SHOWN HERE ON
CERTIFIED CORRECT:

Dale C. Hagen
Registered Land Surveyor

DATE: December 27, 1977

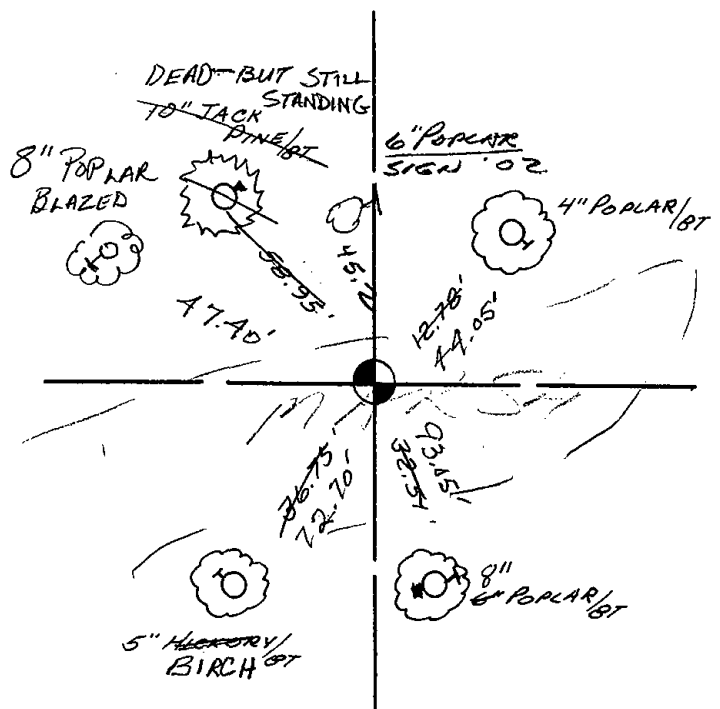
TIE SKETCH

Show at least four ties, also fence lines, roads, topo, size and type of witness trees' and if off road - best way to arrive at corner.

NOTE

Ties in trees to nail in disc.

3/4" "TUBE OR HANDLE" OF SOME KIND @ HAR. - STICKS UP ± 3" MAINTENANCE RECORD



Date	Init.	Remarks
7-1-92	G-BS	3-GONE, 4-NEW
2-26-02	SS	1 NEW
10-24-07	SG-GR	OK



104

U.S. PUBLIC LAND SURVEY MONUMENT RECORD

ADAMS COUNTY

TYPE OF MONUMENT: Standard Harrison

STATE PLANE COORDINATES: N _____
E _____

ELEVATION — M.S.L. DATUM: _____

THETA ANGLE: _____

FIELD BOOK: Adams County PAGE 66

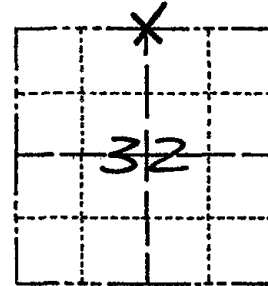
DRAWN BY: D. Riesop

CORNER NO. 104

SECTION 32


TOWN 19N

RANGE 7E



LOCATION
(Indicated by 'X')

SEAL:



DATA SHOWN HERE ON
CERTIFIED CORRECT:

David C. Riesop
Registered Land Surveyor

DATE: 8/29/83

BASIS FOR MONUMENT LOCATION

Show info such as: History of corner, with reference to Vol. and pg., dates, surveyor; exact description of monument replaced; if location computed, by taped or EDM traverse; landowner remarks, etc. (Use reverse side if necessary) (in conformance with Section A-E 502 of the Wisconsin Administrative Code)

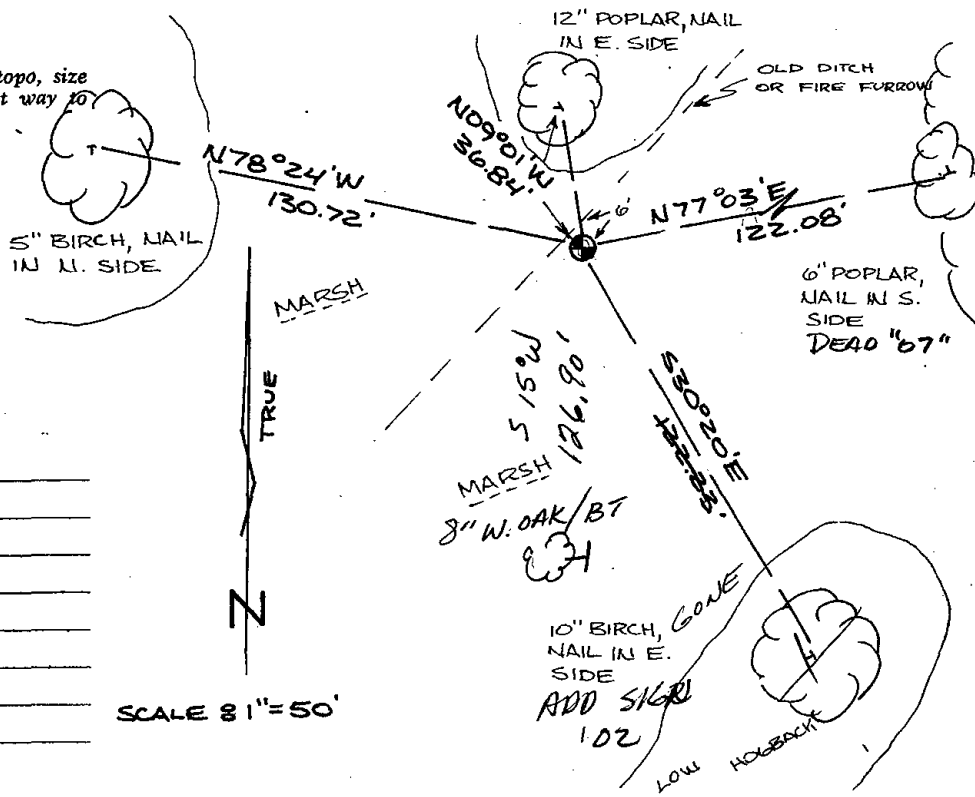
Evidence of original corner and bearing trees is now gone.

Corner was reset proportionally on a straight line between adjacent section corners.

filed for record this 28th Sept day of 1983 per 59.60 Wisconsin Statutes.
D. Riesop
ADAMS COUNTY SURVEYOR

TIE SKETCH


Show at least four ties, also fence lines, roads, topo, size and type of witness trees and if off road - best way to arrive at corner.



MAINTENANCE RECORD

Date	Init.	Remarks
7-1-92	JG-BS	ALL OK
5-24-02	SS	IDENTIFIED BT'S -
10-24-07	GR	1-GONE, 1-NEW

SCALE 8" = 50'





105

U.S. PUBLIC LAND SURVEY MONUMENT RECORD

ADAMS COUNTY

TYPE OF MONUMENT: Standard Harrison

STATE PLANE COORDINATES: N _____
E _____

ELEVATION — M.S.L. DATUM: _____

THETA ANGLE: _____

FIELD BOOK: Adams County PAGE 63

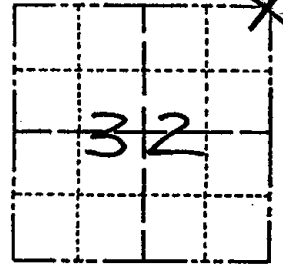
DRAWN BY: D. Riesop

CORNER NO. 105

SECTION 32

TOWN 19N

RANGE 7E



LOCATION
(Indicated by 'X')

BASIS FOR MONUMENT LOCATION


Show info such as: History of corner, with reference to Vol. and pg., dates, surveyor; exact description of monument replaced; if location computed, by taped or EDM traverse; landowner remarks, etc. (Use reverse side if necessary) (in conformance with Section A-E 502 of the Wisconsin Administrative Code)

Dug in corner area to original ground surface. No trace of original corner or bearing trees was found.

Reset corner double proportionally, using the established monuments at the NW cor. of 29 and the SW cor. of 32, and the SW cor. of 29 and the NE cor. of 33.

This position doubles through an old E-W fence line at the E 1/4 cor. of 32 and falls within 2 feet of the centerline of an old N-S road bed.

SEAL:



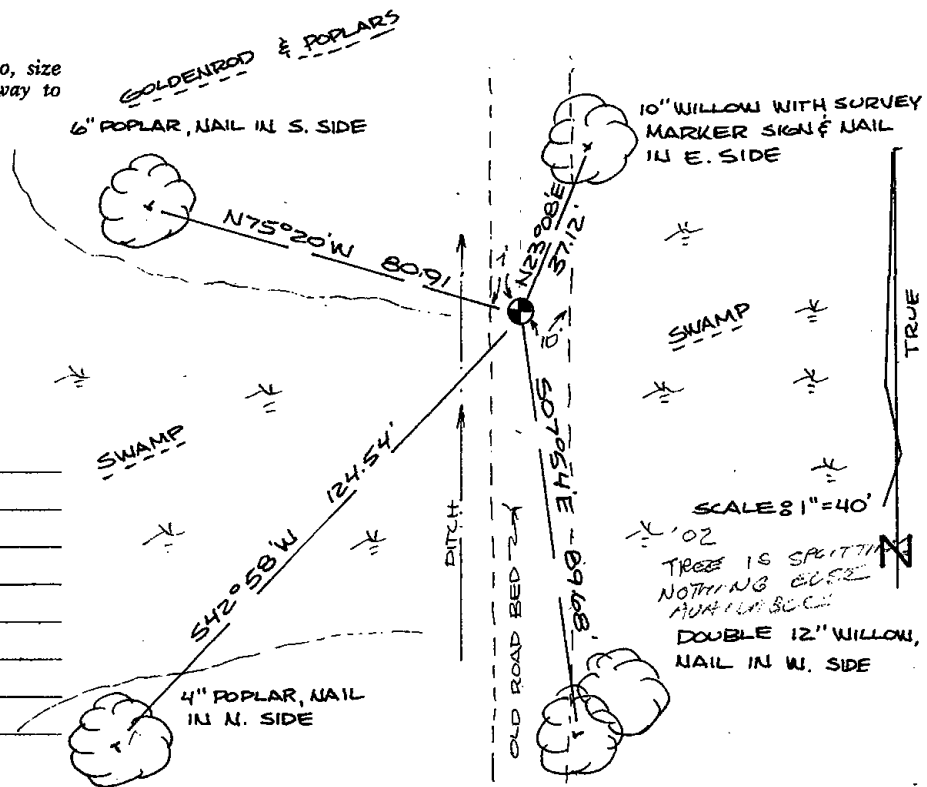
DATA SHOWN HERE ON
CERTIFIED CORRECT:

David C. Riesop
Registered Land Surveyor

DATE: 8/28/83

TIE SKETCH

Show at least four ties, also fence lines, roads, topo, size and type of witness trees and if off road - best way to arrive at corner.



filed for record this 28th
day of Sept 1983
per 59.60 Wisconsin Statutes.

D. Riesop
ADAMS COUNTY SURVEYOR

MAINTENANCE RECORD

Date	Init.	Remarks
6-24-92	JG	OK.
5-24-02	SS	OK
11-5-07	JE	OK

SCALE 8" = 40'
TREES IS SPITTING
NOTHING ELSE
MAY BE HERE
DOUBLE 12" WILLOW,
NAIL IN W. SIDE

1950

...

...

...

...



106

U.S. PUBLIC LAND SURVEY MONUMENT RECORD

ADAMS COUNTY

TYPE OF MONUMENT: 2" I.D. x 60" galvanized pipe

STATE PLANE COORDINATES: N _____
E _____

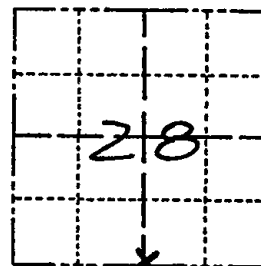
ELEVATION — M.S.L. DATUM: _____

THETA ANGLE: _____

FIELD BOOK: Adams County PAGE 75

DRAWN BY: D. Riesop

CORNER NO. 106
SECTION 28
TOWN 19N
RANGE 7E



LOCATION
(Indicated by 'X')

BASIS FOR MONUMENT LOCATION

Show info such as: History of corner, with reference to Vol. and pg., dates, surveyor; exact description of monument replaced; if location computed, by taped or EDM traverse; landowner remarks, etc. (Use reverse side if necessary)
(in conformance with Section A-E 502 of the Wisconsin Administrative Code)

Searched area for original corner stake and bearing trees, nothing was found. No occupation is evident and no record of subsequent use of the corner was found.

Corner was reset proportionally between adjacent section corners.

This location fits closely with an old fence line along the N-S 1/4 line in the South half of Section 33.

SEAL:



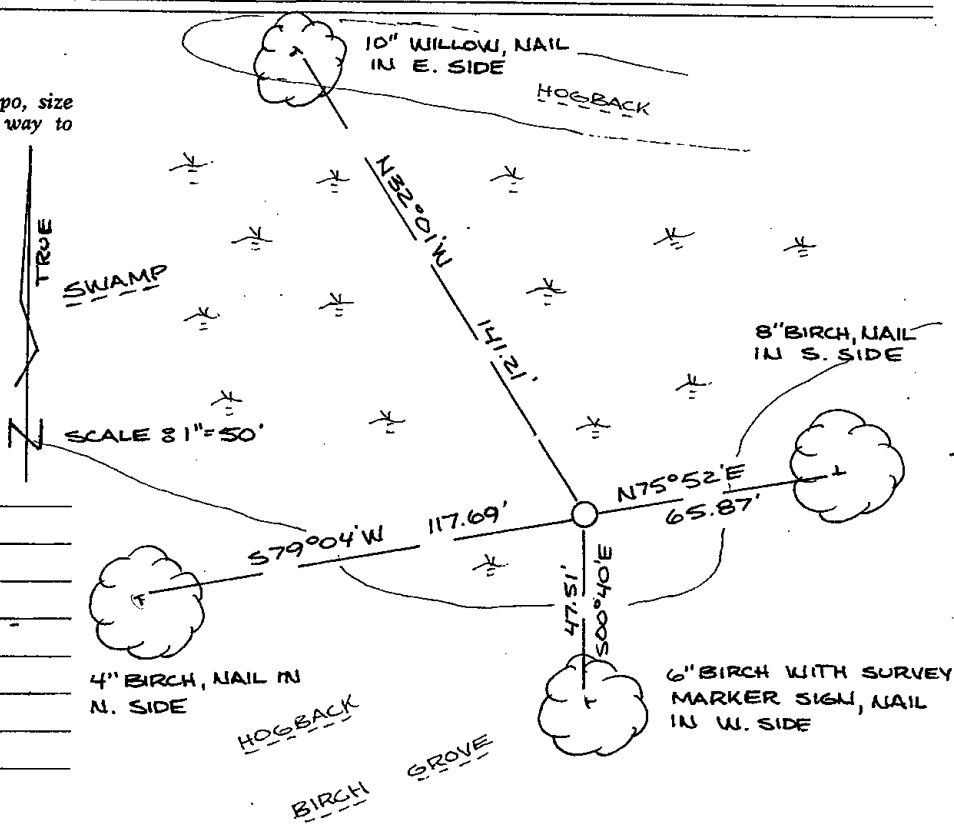
DATA SHOWN HERE ON
CERTIFIED CORRECT:

David C. Riesop
Registered Land Surveyor

DATE: 9/30/83


TIE SKETCH

Show at least four ties, also fence lines, roads, topo, size and type of witness trees and if off road - best way to arrive at corner.



MAINTENANCE RECORD

Date	Init.	Remarks
6-11-92	SG-BS	OK
5-24-02	SS	Acc OK
11-5-07	SG	OK





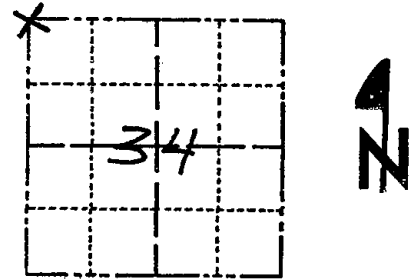
107

U.S. PUBLIC LAND SURVEY MONUMENT RECORD

ADAMS COUNTY

TYPE OF MONUMENT: _____
 STATE PLANE COORDINATES: N _____
 E _____
 ELEVATION — M.S.L. DATUM: _____
 THETA ANGLE: _____
 FIELD BOOK: _____ PAGE _____
 DRAWN BY: D. Riesop

CORNER NO. 107
 SECTION 34
 TOWN 19N
 RANGE 7E




LOCATION
(Indicated by 'X')

BASIS FOR MONUMENT LOCATION

Show info such as: History of corner, with reference to Vol. and pg., dates, surveyor; exact description of monument replaced; if location computed, by taped or EDM traverse; landowner remarks, etc. (Use reverse side if necessary)
 (in conformance with Section A-E 502 of the Wisconsin Administrative Code)

SEAL:



The 2" iron pipe shown on tie sheet by Lance Habeck and dated 1/13/83 was to not be in agreement with the section summary as filed by the same surveyor.

A computed position for this corner was arrived at by using the same distances as shown by Paul Carroll from the NE corner, and the E 1/4 corner of Section 34.

This position was tied to the points previously used as ties for the 2" pipe.

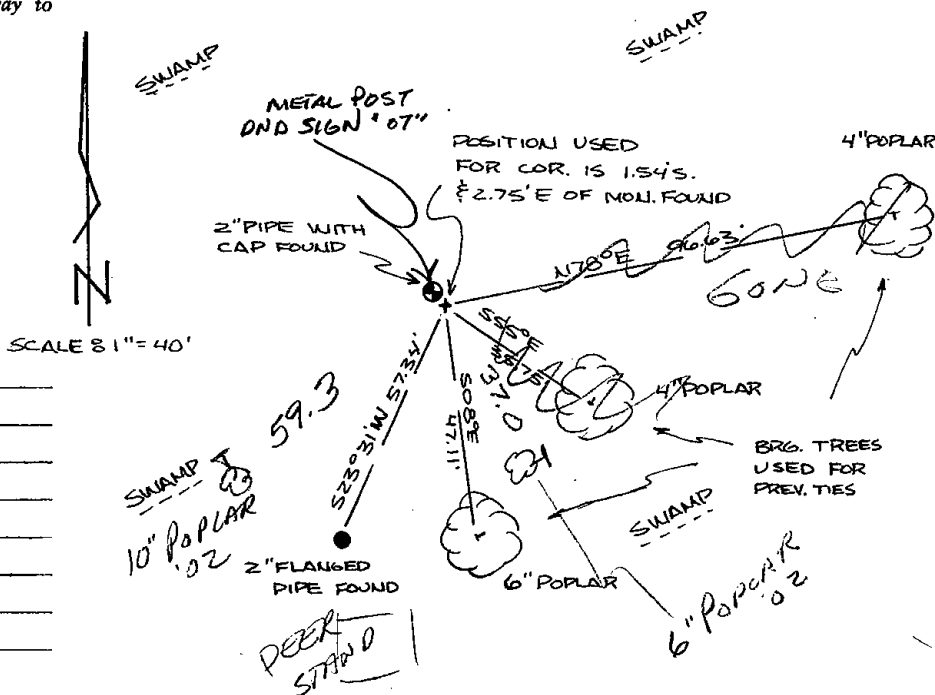
DATA SHOWN HERE ON CERTIFIED CORRECT:

David C. Riesop
 Registered Land Surveyor

DATE: 12/12/83


TIE SKETCH

Show at least four ties, also fence lines, roads, topo, size and type of witness trees and if off road - best way to arrive at corner.



MAINTENANCE RECORD

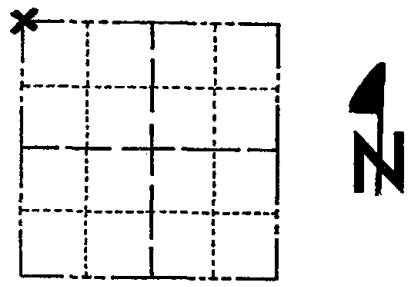
Date	Init.	Remarks
6-11-92	JG-BS	DK
9-24-02	SS	2 NEW TIES



Government Land Corner Certificate

ADAMS County
 TYPE OF MONUMENT: 2"x.30" IRON PIPE / ALUM. CAP
 STATE PLANE COORDINATES: N _____
 E _____
 ELEVATION — M.S.L. DATUM: _____
 THETA ANGLE: _____
 FIELD BOOK: 92 PAGE 149
 DRAWN BY: LANCE HABECK

CORNER NO. 107
 SECTION 34
 TOWN 19
 RANGE 7




LOCATION
 (Indicated by 'X')

BASIS FOR MONUMENT LOCATION

Show info such as: History of corner, with reference to Vol. and pg., dates, surveyor; exact description of monument replaced; if location computed, by taped or EDM traverse; landowner remarks, etc. (Use reverse side if necessary)

This corner was set by retracing a section summary prepared by Paul T. Carroll. A 2"x 30" iron pipe was driven over a 1 1/4"x 72" iron pipe and an aluminum

SEAL:



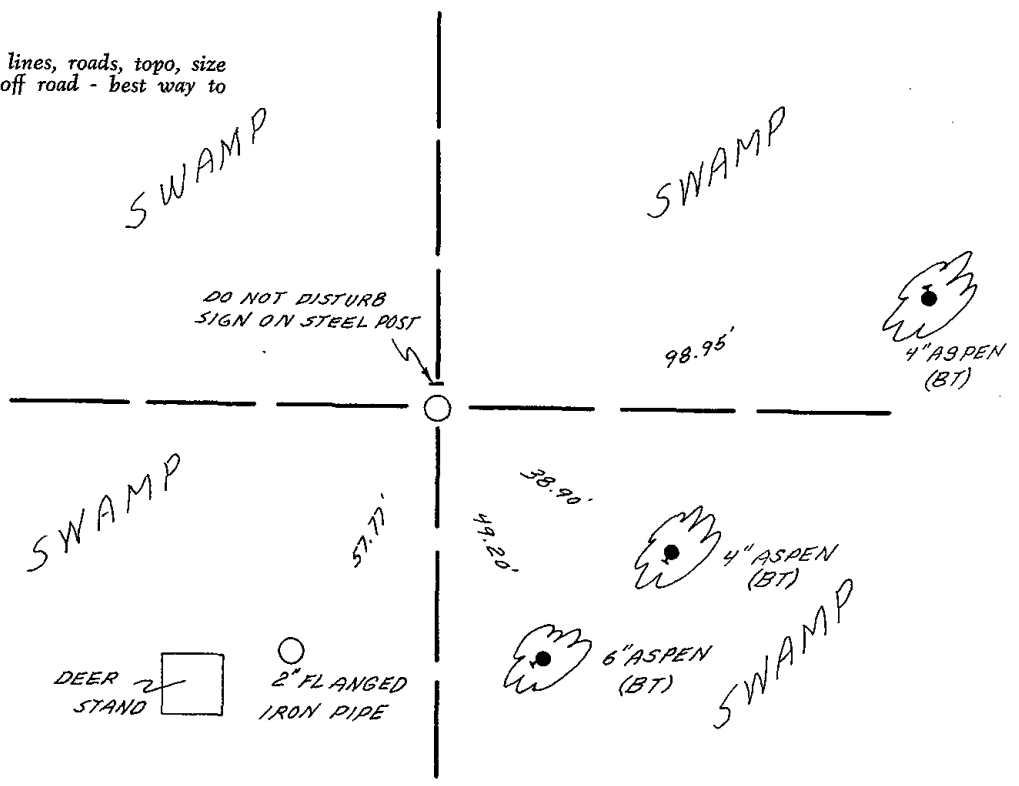
DATA SHOWN HERE ON
 CERTIFIED CORRECT:

Lance J. Habeck
 Registered Land Surveyor

DATE: 1/13/83

TIE SKETCH

Show at least four ties, also fence lines, roads, topo, size and type of witness trees and if off road - best way to arrive at corner.





108

U.S. PUBLIC LAND SURVEY MONUMENT RECORD

ADAMS COUNTY

TYPE OF MONUMENT: Standard Harrison

STATE PLANE COORDINATES: N _____
E _____

ELEVATION — M.S.L. DATUM: _____

THETA ANGLE: _____

FIELD BOOK: Adams County PAGE 64

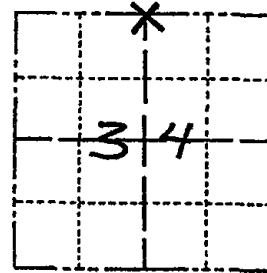
DRAWN BY: D. Riesop

CORNER NO. 108

SECTION 34


TOWN 19N

RANGE 7E



LOCATION
(Indicated by 'X')

SEAL:



DATA SHOWN HERE ON
CERTIFIED CORRECT:

David C. Riesop
Registered Land Surveyor

DATE: 8/26/83

BASIS FOR MONUMENT LOCATION

Show info such as: History of corner, with reference to Vol. and pg., dates, surveyor; exact description of monument replaced; if location computed, by taped or EDM traverse; landowner remarks, etc. (Use reverse side if necessary) (in conformance with Section A-E 502 of the Wisconsin Administrative Code)

Bearing trees and other corner evidence is gone.

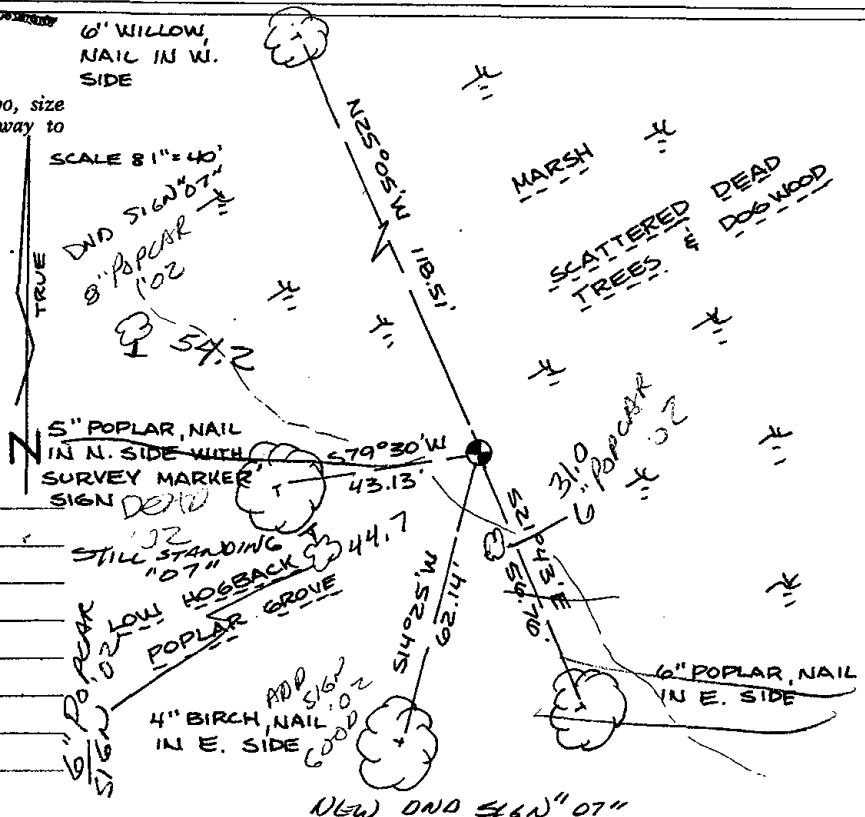
Corner was reset proportionally on a straight line between adjacent Section corners.

This location is the same as the computed position used in a Section Summary by surveyor Paul Carroll, and Certified Survey Maps #569, #824, and #868 which subdivided the South half of Section 34.

filed for record this... 28th
day of... Sept... 1983
per 59.60 Wisconsin Statutes.
D. Riesop
ADAMS COUNTY SURVEYOR

TIE SKETCH


Show at least four ties, also fence lines, roads, topo, size and type of witness trees and if off road - best way to arrive at corner.



MAINTENANCE RECORD

Date	Init.	Remarks
6-11-92	JG-BS	OK
5-23-02	SS	3 NEW TIES
11-5-07	JG	OK

STILL STANDING
"07"
LOW HOSBACK GROVE
POPLAR GROVE
4" BIRCH, NAIL IN E. SIDE
6" POPLAR, NAIL IN E. SIDE
NEW DND S16N 07"





109

U.S. PUBLIC LAND SURVEY MONUMENT RECORD

ADAMS COUNTY

TYPE OF MONUMENT: Standard Harrison

STATE PLANE COORDINATES: N _____
E _____

ELEVATION — M.S.L. DATUM: _____

THETA ANGLE: _____

FIELD BOOK: Adams County PAGE 61

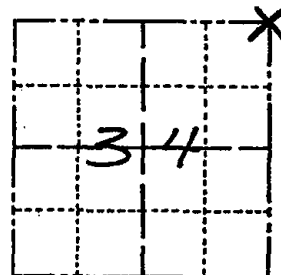
DRAWN BY: D. Riesop

CORNER NO. 109

SECTION 34

TOWN 19N

RANGE 7E



LOCATION
(Indicated by 'X')

SEAL:



DATA SHOWN HERE ON
CERTIFIED CORRECT:

David C. Riesop
Registered Land Surveyor

DATE: 8/26/83

BASIS FOR MONUMENT LOCATION

Show info such as: History of corner, with reference to Vol. and pg., dates, surveyor; exact description of monument replaced; if location computed, by taped or EDM traverse; landowner remarks, etc. (Use reverse side if necessary) (in conformance with Section A-E 502 of the Wisconsin Administrative Code)

Evidence of original bearing trees and any occupation is gone.

Corner was reset by extending a line from the SE cor. of 34 through the E 1/4 corner and doubling the distance.

This location is the position used for this corner in the section summaries of Sections 34 & 35 by surveyor Paul Carroll, who apparently located this corner at record distance from the NE corner of 34 and doubled the distance from the South through a fence line at the E 1/4 corner.

*3" POPLAR 02
SIGN
38.0'*

TIE SKETCH

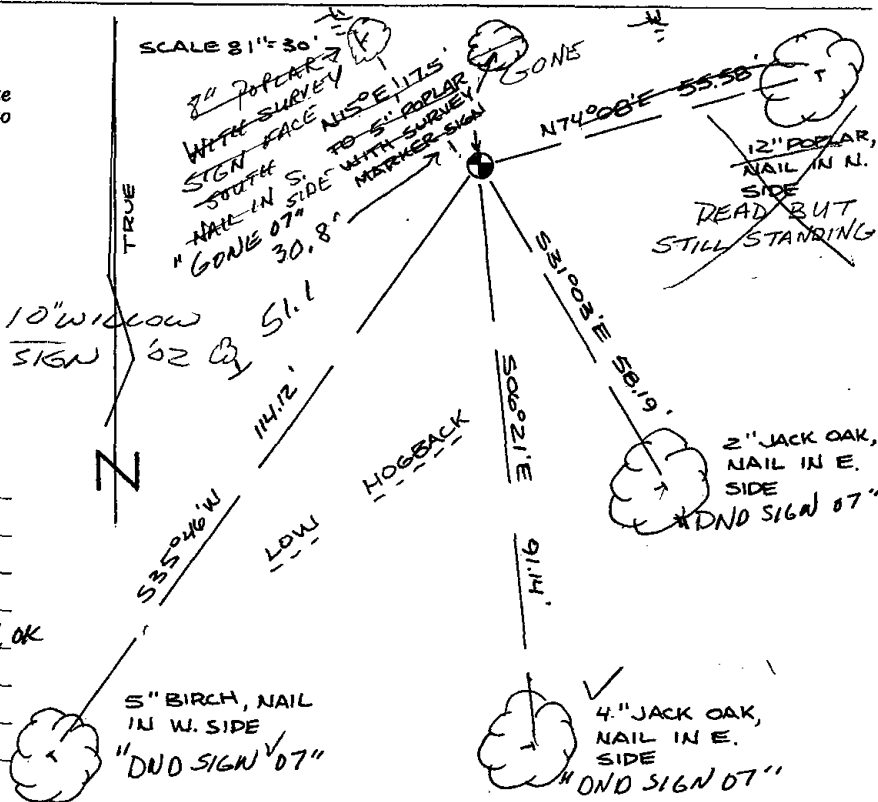
Show at least four ties, also fence lines, roads, topo, size and type of witness trees and if off road - best way to arrive at corner.

filed for record, this 28th
day of Sept 1983
per 59.60 Wisconsin Statutes.

D. Riesop
ADAMS COUNTY SURVEYOR


MAINTENANCE RECORD

Date	Init.	Remarks
6-24-92	JG	1-GONE, 1-NEW, COR OK
5-23-02	SS	2 NEW TIES
11-1-07	SS-JG	1-GONE, 4-LEFT, MON. OK



*5" BIRCH, NAIL IN W. SIDE
"DND SIGN 07"*

*4" JACK OAK, NAIL IN E. SIDE
"DND SIGN 07"*





110

U.S. PUBLIC LAND SURVEY MONUMENT RECORD

ADAMS COUNTY

TYPE OF MONUMENT: 2" I.D. x 60" Galvanized pipe

STATE PLANE COORDINATES: N _____
E _____

ELEVATION — M.S.L. DATUM: _____

THETA ANGLE: _____

FIELD BOOK: Adams County PAGE 67

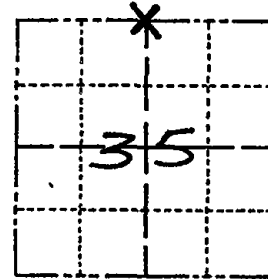
DRAWN BY: D. Riesop

CORNER NO. 110

SECTION 35

TOWN 19N

RANGE 7E



LOCATION
(Indicated by 'X')


BASIS FOR MONUMENT LOCATION

Show info such as: History of corner, with reference to Vol. and pg., dates, surveyor; exact description of monument replaced; if location computed, by taped or EDM traverse; landowner remarks, etc. (Use reverse side if necessary) (in conformance with Section A-E 502 of the Wisconsin Administrative Code)

Probed area for original corner stake and bearing trees, some Tamarack root was found in the area where the SW BT would have been, but not substantial enough to set corner from.

Corner was reset prortionally between adjacent section corners in agreement with section summary by surveyor Paul Carroll, and Certified Survey Map No. 568.

SEAL:



DATA SHOWN HERE ON
CERTIFIED CORRECT:

David C. Riesop
Registered Land Surveyor

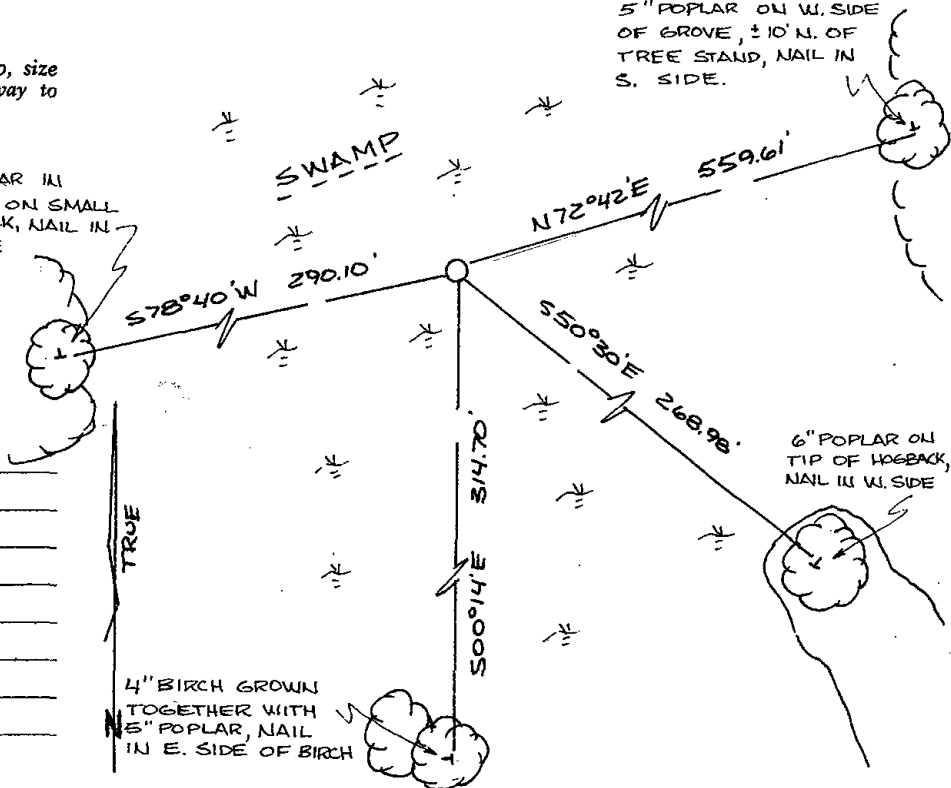
DATE: 9/29/83

TIE SKETCH

Show at least four ties, also fence lines, roads, topo, size and type of witness trees and if off road - best way to arrive at corner.

4" POPLAR IN GROVE ON SMALL HOGBACK, NAIL IN S. SIDE


5" POPLAR ON W. SIDE OF GROVE, ± 10' N. OF TREE STAND, NAIL IN S. SIDE.



4" BIRCH GROWN TOGETHER WITH 5" POPLAR, NAIL IN E. SIDE OF BIRCH

MAINTENANCE RECORD

Date	Init.	Remarks
1-8-82	JG	OK





111

ADAMS COUNTY

Survey Monument Record

CORNER NO. 166

SECTION 25

TOWN 19

RANGE 7

TYPE OF MONUMENT: 30" HARRISON

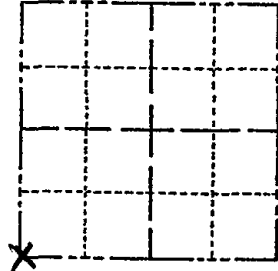
STATE PLANE COORDINATES: N

E

ELEVATION — M.S.L. DATUM:

THETA ANGLE:

FIELD BOOK: 106? PAGE ?




LOCATION (Indicated by 'X')

SEAL:

BASIS FOR MONUMENT LOCATION

(Use reverse side if necessary)

Show info such as: History of corner, with reference to Vol. and pg, dates, surveyor; exact description of monument replaced; if location computed, by taped or EDM traverse; landowner remarks, etc.



Found RR spike and set monument

July 27, 1972

Anthony B. Kiedrowski R.E.S. 878

Accepted RR spike as correct in location since it matched possession evidence, and because it was checked as part of a closed traverse around sections 25 and 24. Apparently used in unrecorded survey of Campfire land co. land NW of here.

CERTIFIED CORRECT:

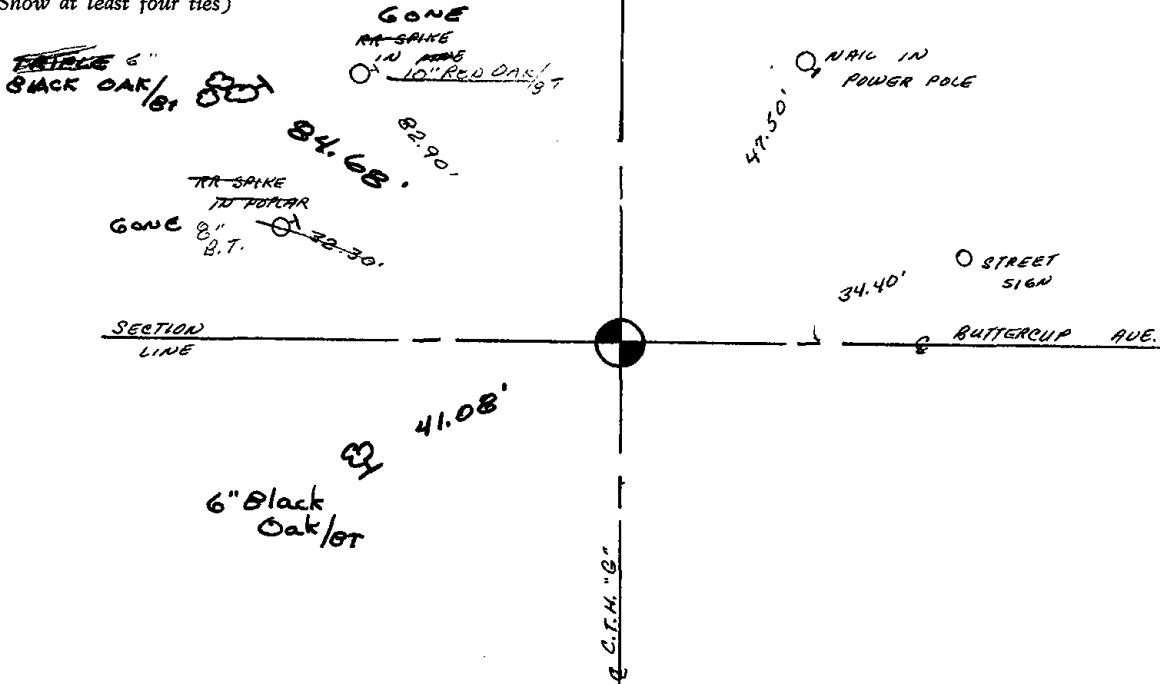
Signature of Anthony B. Kiedrowski, Registered Land Surveyor

DATE: 1-30-73

Cor. O.K. 12-1-77 L.H. S.S.
TOP BROKEN 3-18-82 GR-SS
" " 3-19-87 SS

TIE SKETCH Col OK 1-8-92 KE-JG CORNER OK 1-30-02 JG
ALL OK 3-28-97 JG-SS OK, 9-24-07-JG

(Show at least four ties)





112

ADAMS COUNTY

CORNER NO. 162

Survey Monument Record

SECTION 25

TYPE OF MONUMENT: 2 1/2" IRON PIPE

TOWN 19

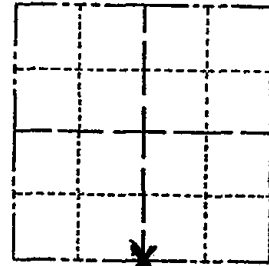
STATE PLANE COORDINATES: N _____
E _____

RANGE 7

ELEVATION — M.S.L. DATUM: _____

THETA ANGLE: _____

FIELD BOOK: 106? PAGE ?



LOCATION
(Indicated by 'X')

SEAL:



BASIS FOR MONUMENT LOCATION

(Use reverse side if necessary)

Show info such as: History of corner, with reference to Vol. and pg, dates, surveyor; exact description of monument replaced; if location computed, by taped or EDM traverse; landowner remarks, etc.

Found charcoal vein and set ^{P.T} 2 1/2" pipe
Harrison
July 25, 1972

Anthony B. Kiedrowski R.L.S. 878
2 covered/back use,

CORNER O.K. 4-4-77 AN-55
" " 3-18-82 GR-55
" " 1-8-92 KZ-56
TOP BROKEN - 18" BELOW ROAD SURFACE
2 NEW TIES 3-28-97 JG-55
CORNER OK 1-30-02 JG

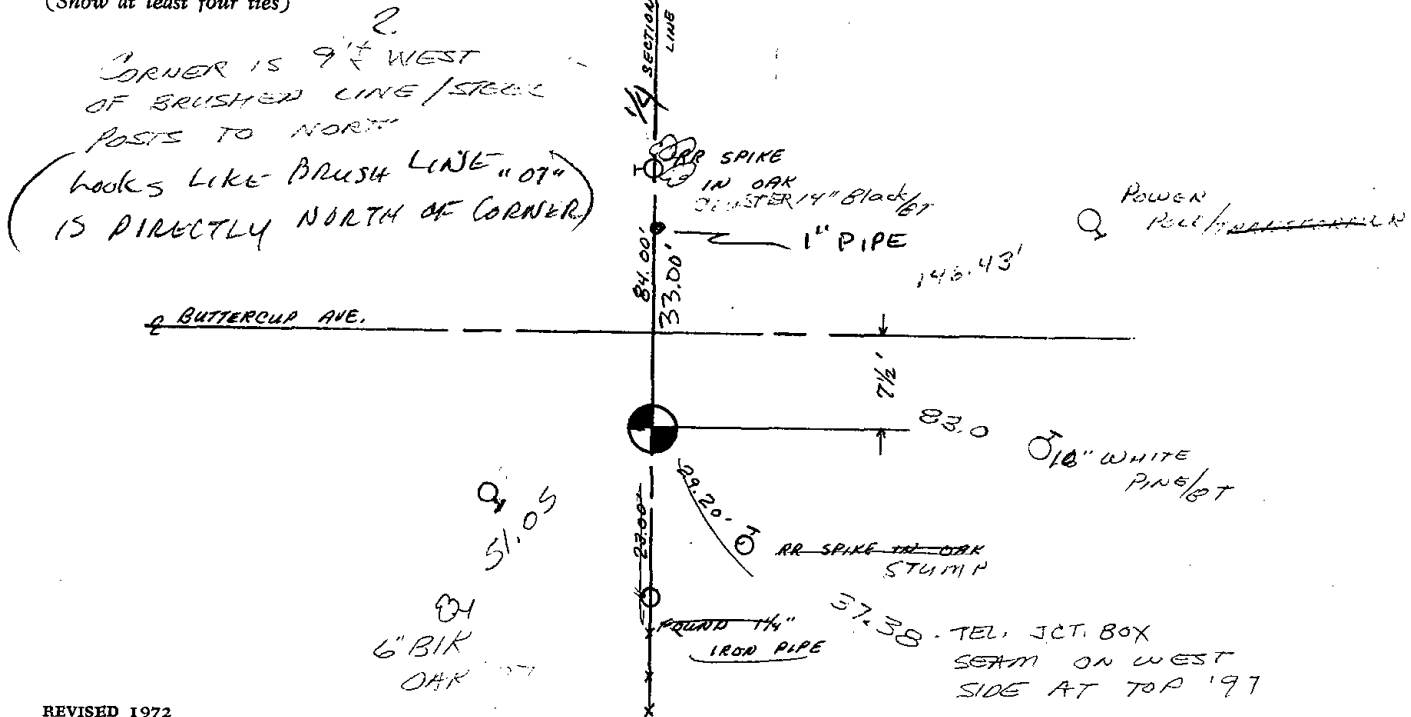
CERTIFIED CORRECT:

Anthony B. Kiedrowski
Registered Land Surveyor

DATE: 2-1-73

TIE SKETCH 1-NEW TIE, 9-21-07-JG

(Show at least four ties)





113

ADAMS COUNTY

Survey Monument Record

TYPE OF MONUMENT: 30" HARRISON

STATE PLANE COORDINATES: N _____ E _____

ELEVATION — M.S.L. DATUM: _____

THETA ANGLE: _____

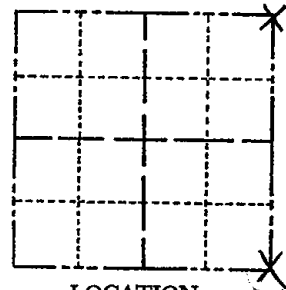
FIELD BOOK: 107 PAGE 75

CORNER NO. 163

SECTION 25

TOWN 19

RANGE 7



LOCATION (Indicated by 'X')

SEAL:



BASIS FOR MONUMENT LOCATION

(Use reverse side if necessary)

Show info such as: History of corner, with reference to Vol. and pg, dates, surveyor; exact description of monument replaced; if location computed, by taped or EDM traverse; landowner remarks, etc.

Location determined from traverse of entire section.

Excavated area with backhoe but found nothing.

CORNER	O.K.	4-4-77	RH-SS
"	"	3-18-82	GR-SS
"	"	5-9-97	JK
"	"	1-8-92	KZ-JG
"	"	3-18-97	JG-SS

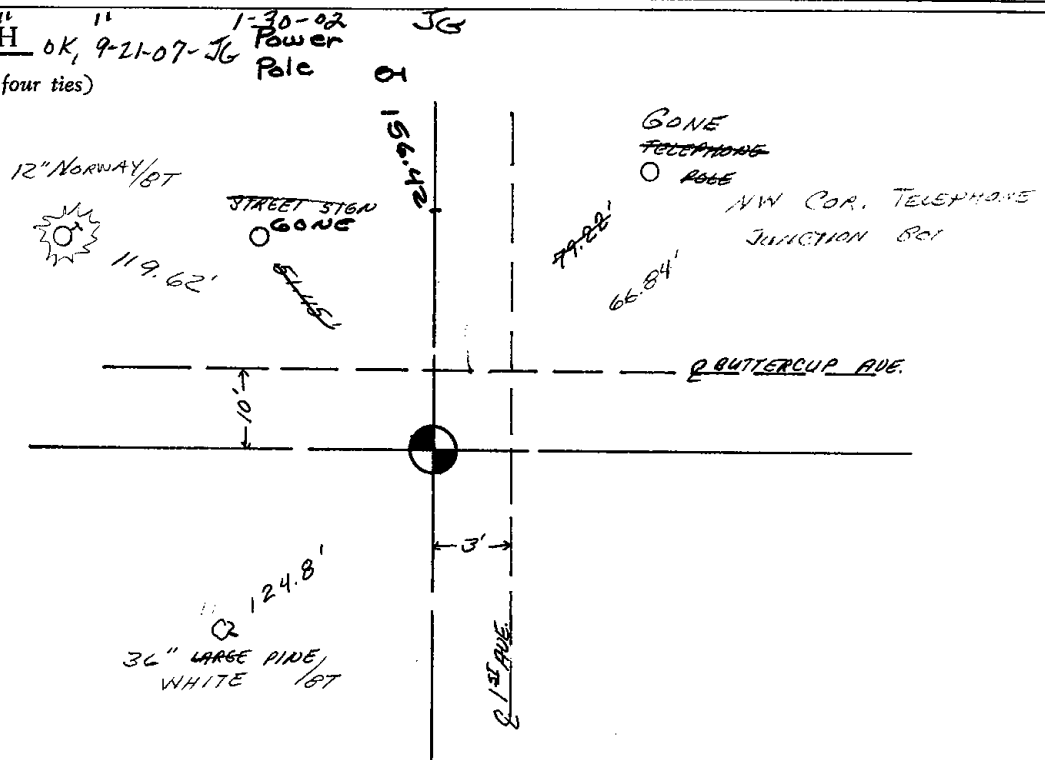
CERTIFIED CORRECT:

Anthony B. Kiedrowski
Registered Land Surveyor

DATE: 1/17/73


TIE SKETCH

(Show at least four ties)





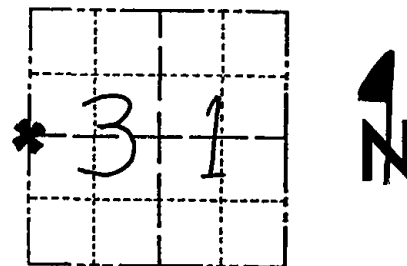
114



Government Land Corner Certificate

ADAMS County
 TYPE OF MONUMENT: HARRISON STD.
 STATE PLANE COORDINATES: N _____
 E _____
 ELEVATION — M.S.L. DATUM: _____
 THETA ANGLE: _____
 FIELD BOOK: 54 PAGE 24
 DRAWN BY: SCOTT SORENSEN

CORNER NO. 114
 SECTION 31
 TOWN 19
 RANGE 7



LOCATION
 (Indicated by 'X')

BASIS FOR MONUMENT LOCATION

Show info such as: History of corner, with reference to Vol. and pg., dates, surveyor; exact description of monument replaced; if location computed, by taped or EDM traverse; landowner remarks, etc. (Use reverse side if necessary)

Ran EDM/T2 traverse along range line from Southwest corner of Section 31-19-7 to Northwest corner of Section 18-19-7 to determine search area for investigation.

Could find no evidence of the original corner or any subsequent resurvey monumentation. Could find no bearing trees.

Relocated corner by single proportionate measure on line between adjacent section corners.

Set Harrison Monument on 8-31-1977.

SEAL:



DATA SHOWN HERE ON
 CERTIFIED CORRECT:

Dale C. Hagen
 Registered Land Surveyor

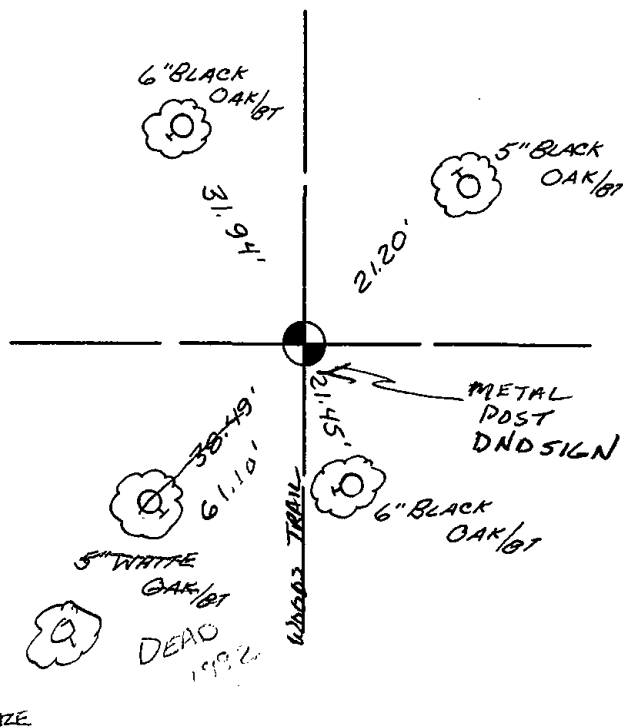
DATE: 11-2-1977

TIE SKETCH

Show at least four ties, also fence lines, roads, topo, size and type of witness trees' and if off road - best way to arrive at corner.

NOTE

Ties in trees to nail in disc.



MAINTENANCE RECORD

Date	Init.	Remarks
7-17-92	GR	
2-26-82	SG	OK
10-4-87	SG/CS	OK



ADAMS COUNTY

Survey Monument Record

TYPE OF MONUMENT: 2" x 30" IRON PIPE

STATE PLANE COORDINATES: N _____
E _____

ELEVATION — M.S.L. DATUM: _____

THETA ANGLE: _____

FIELD BOOK: 54 PAGE 30

No CHARGE

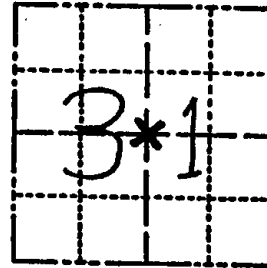
114A

CORNER NO. _____

SECTION 31


TOWN 19

RANGE 7



LOCATION
(Indicated by 'X')

SEAL:



BASIS FOR MONUMENT LOCATION

(Use reverse side if necessary)

Show info such as: History of corner, with reference to Vol. and pg, dates, surveyor; exact description of monument replaced; if location computed, by taped or EDM traverse; landowner remarks, etc.

Established center of Section 31 at intersection of Quarter Lines.

CERTIFIED CORRECT:

Dale C. Hagen
Registered Land Surveyor
DATE: December 27, 1977

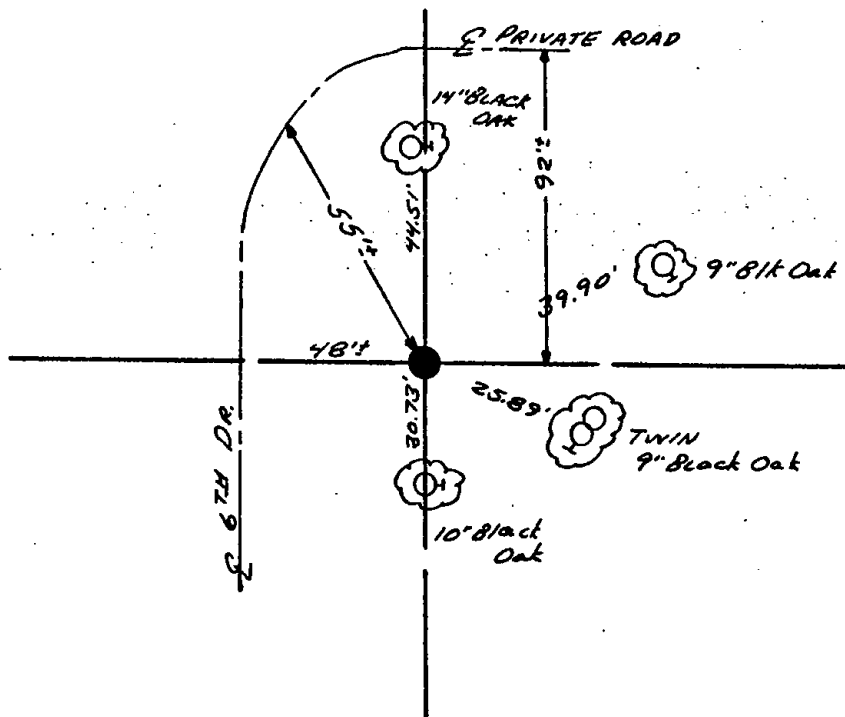
TIES OK Mar 2 95 K Carlson ✓


TIE SKETCH

(Show at least four ties)

NOTE

Ties in trees to nail in disc.








* 1 1 5 *

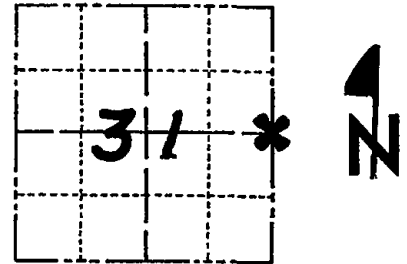
115



Government Land Corner Certificate

ADAMS County
 TYPE OF MONUMENT: HARRISON STD.
 STATE PLANE COORDINATES: N _____
 E _____
 ELEVATION — M.S.L. DATUM: _____
 THETA ANGLE: _____
 FIELD BOOK: 54 PAGE 32
 DRAWN BY: SCOTT SORENSEN

CORNER NO. 115
 SECTION 31
 TOWN 19
 RANGE 7



LOCATION
(Indicated by 'X')

BASIS FOR MONUMENT LOCATION

Show info such as: History of corner, with reference to Vol. and pg., dates, surveyor; exact description of monument replaced; if location computed, by taped or EDM traverse; landowner remarks, etc. (Use reverse side if necessary)


Ran EDM/T2 traverse around Sections 30 & 31 to determine search area for investigation.

Could find no evidence of the original corner or any bearing trees. Could find no remonumentation of this corner.

Relocated corner by single proportionate measure on line between adjacent section corners.

Set monument on 9-6-1977.

SEAL:



DATA SHOWN HERE ON
CERTIFIED CORRECT:

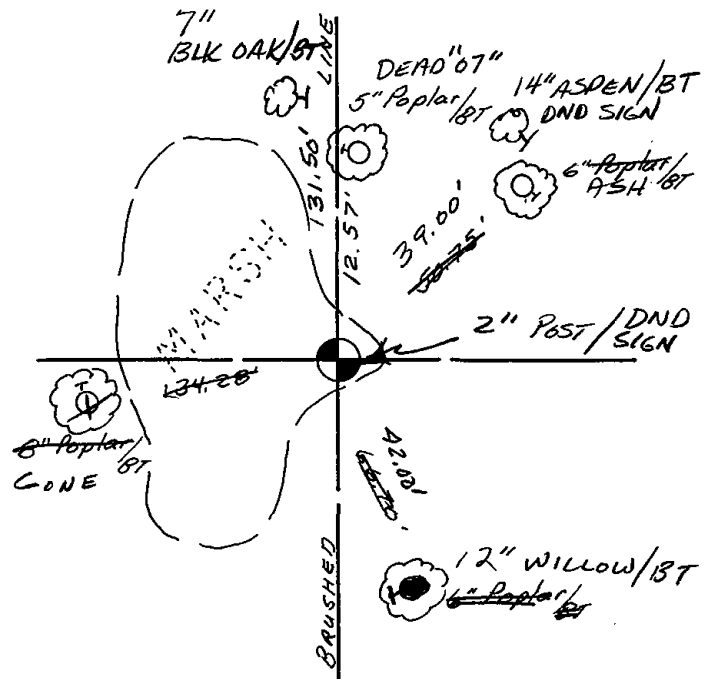
Dale C. Hagen
Registered Land Surveyor
DATE: 12-27-1977

TIE SKETCH

Show at least four ties, also fence lines, roads, topo, size and type of witness trees' and if off road - best way to arrive at corner.


NOTE

Ties in trees to nail in disc.




MAINTENANCE RECORD

Date	Init.	Remarks
7-1-92	JG-BS	OK
10-24-07	JG-GR	4-GONE, 4-NEW





116



U.S. PUBLIC LAND SURVEY MONUMENT RECORD

ADAMS COUNTY

TYPE OF MONUMENT: Standard Harrison

STATE PLANE COORDINATES: N _____
E _____

ELEVATION — M.S.L. DATUM: _____

THETA ANGLE: _____

FIELD BOOK: Adams County PAGE 57

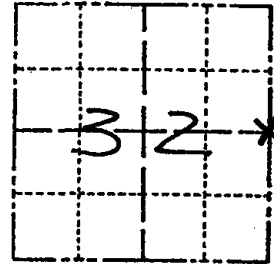
DRAWN BY: D. Riesop

CORNER NO. 116

SECTION 32


TOWN 19N

RANGE 7E



LOCATION
(Indicated by 'X')

SEAL:



BASIS FOR MONUMENT LOCATION

Show info such as: History of corner, with reference to Vol. and pg., dates, surveyor; exact description of monument replaced; if location computed, by taped or EDM traverse; landowner remarks, etc. (Use reverse side if necessary) (in conformance with Section A-E 502 of the Wisconsin Administrative Code)

Dug in corner area on extension of an old E-W fence line, through the center of an old N-S road bed, no trace of the original corner was found. Original bearing trees are gone.

Corner was reset proportionally on a straight line between adjacent section corners.

This location agrees with an old E-W fence line and is within 3 feet of the centerline of the above mentioned road bed.

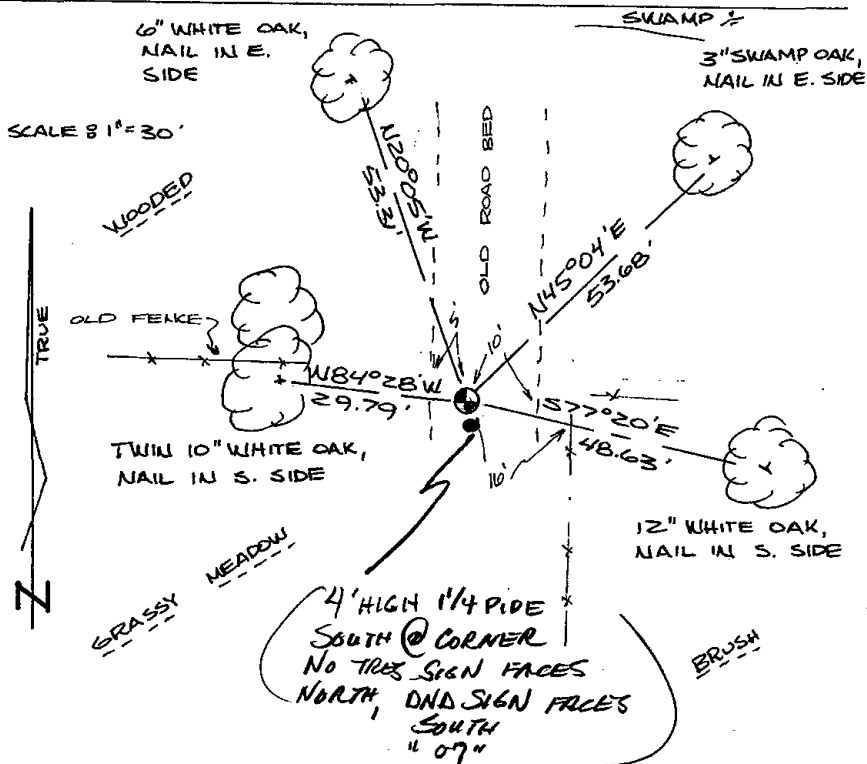
DATA SHOWN HERE ON
CERTIFIED CORRECT:

David C. Riesop
Registered Land Surveyor

DATE: 8/28/83

TIE SKETCH


Show at least four ties, also fence lines, roads, topo, size and type of witness trees and if off road - best way to arrive at corner.



284
filed for record this...
day of Sept 1983
per 59.60 Wisconsin Statutes.
D. Riesop
ADAMS COUNTY SURVEYOR

MAINTENANCE RECORD

Date	Init.	Remarks
6-24-92	JG	O.K.
5-24-02	SS	"
10-11-07	JG	OK



U.S. PUBLIC LAND SURVEY MONUMENT RECORD

ADAMS COUNTY

TYPE OF MONUMENT: Standard Harrison

STATE PLANE COORDINATES: N _____
F _____

ELEVATION — M.S.L. DATUM: _____

THETA ANGLE: _____

FIELD BOOK: Adams County PAGE 57

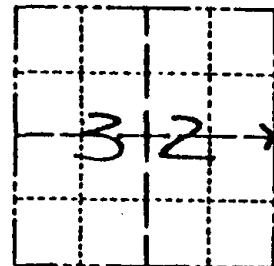
DRAWN BY: D. Riesop

CORNER NO. 116

SECTION 32

TOWN 19N

RANGE 7E



LOCATION
(Indicated by 'X')

BASIS FOR MONUMENT LOCATION

Show info such as: History of corner, with reference to Vol. and pg. dates, surveyor; exact description of monument replaced; if location computed, by taped or EDM traverse; landowner remarks, etc. (Use reverse side if necessary) (in conformance with Section A-E 502 of the Wisconsin Administrative Code)

Dug in corner area on extension of an old E-W fence line, through the center of an old N-S road bed, no trace of the original corner was found. Original bearing trees are gone.

Corner was reset proportionally on a straight line between adjacent section corners.

This location agrees with an old E-W fence line and is within 3 feet of the centerline of the above mentioned road bed.

SEAL:



DATA SHOWN HERE ON
CERTIFIED CORRECT:

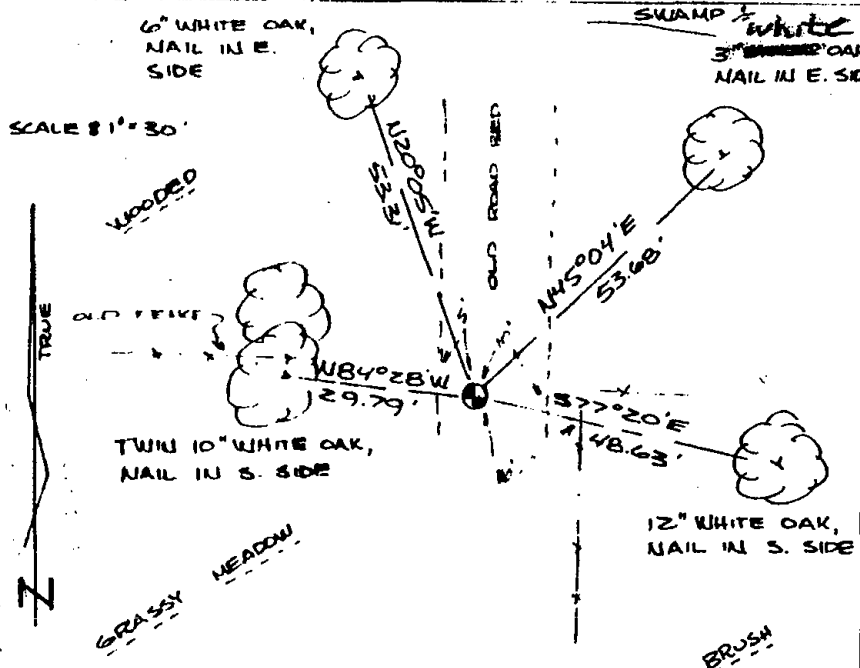
David C. Riesop
Registered Land Surveyor

DATE: 8/28/83

Ties OK Oct 18 '94 Ken Carlson

TIE SKETCH


Show at least four ties, also fence lines, roads, topo, size and type of witness trees and if off road - best way to arrive at corner.



2544
filed for record this _____
day of Sept 1983
per 59.60 Wisconsin Statutes.
D. Riesop
ADAMS COUNTY SURVEYOR


MAINTENANCE RECORD

Date	Init.	Remarks
6-24-92	JG	O.K.





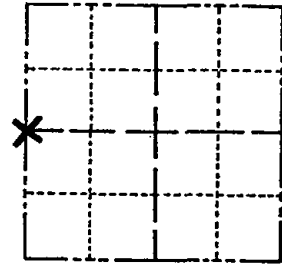
117



Government Land Corner Certificate

ADAMS County
 TYPE OF MONUMENT: HARRISON
 STATE PLANE COORDINATES: N _____
 E _____
 ELEVATION — M.S.L. DATUM: _____
 THETA ANGLE: _____
 FIELD BOOK: 92 PAGE 146
 DRAWN BY: LANCE HABECK

CORNER NO. 117
 SECTION 34
 TOWN 19
 RANGE 7




LOCATION
(Indicated by 'X')

BASIS FOR MONUMENT LOCATION

Show info such as: History of corner, with reference to Vol. and pg., dates, surveyor; exact description of monument replaced; if location computed, by taped or EDM traverse; landowner remarks, etc. (Use reverse side if necessary)

This corner was set equidistant and on line between section corners and conforms to a section summary by Paul T. Carroll.

SEAL:



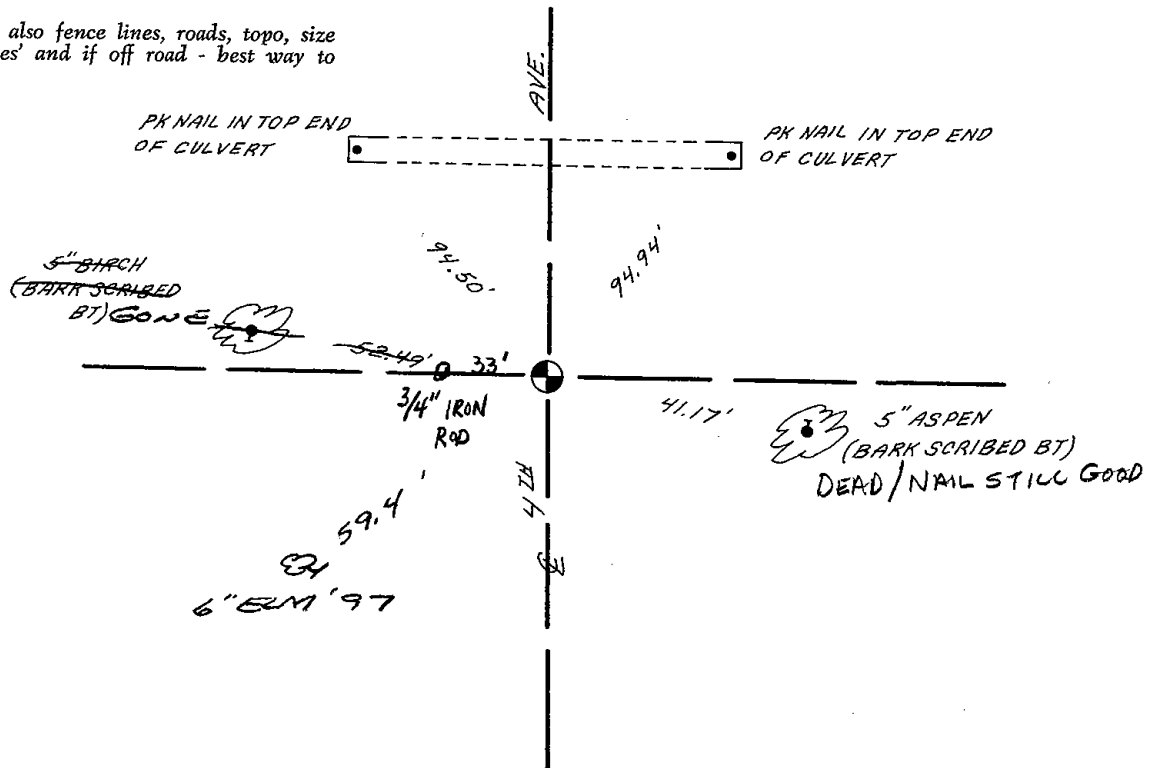
DATA SHOWN HERE ON
CERTIFIED CORRECT:

Lance J. Habeck
Registered Land Surveyor

DATE: 1/13/83


TIE SKETCH

Show at least four ties, also fence lines, roads, topo, size and type of witness trees' and if off road - best way to arrive at corner.





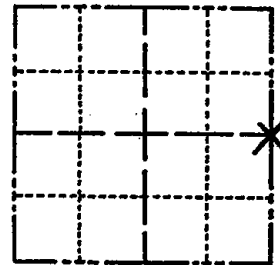
118



Government Land Corner Certificate

Adams County
 TYPE OF MONUMENT: HARRISON STANDARD
 STATE PLANE COORDINATES: N _____
 E _____
 ELEVATION — M.S.L. DATUM: _____
 THETA ANGLE: _____
 FIELD BOOK: 58 PAGE 80
 DRAWN BY: G. RHINEHART

CORNER NO. 118
 SECTION 34
 TOWN 19
 RANGE 7



LOCATION
(Indicated by 'X')

BASIS FOR MONUMENT LOCATION

Show info such as: History of corner, with reference to Vol. and pg., dates, surveyor; exact description of monument replaced; if location computed, by taped or EDM traverse; landowner remarks, etc. (Use reverse side if necessary)

SEAL:



Set per section summary by Surveyor Paul Carroll. This position is Equidistant and on line between adjacent section corners even though the NE corner has not been set at this time.

(NE corner computed from P.C. traverse of Sec. 34&35)

The section summary is in conjunction with CSM #569 and is on file the Adams County Surveyor.

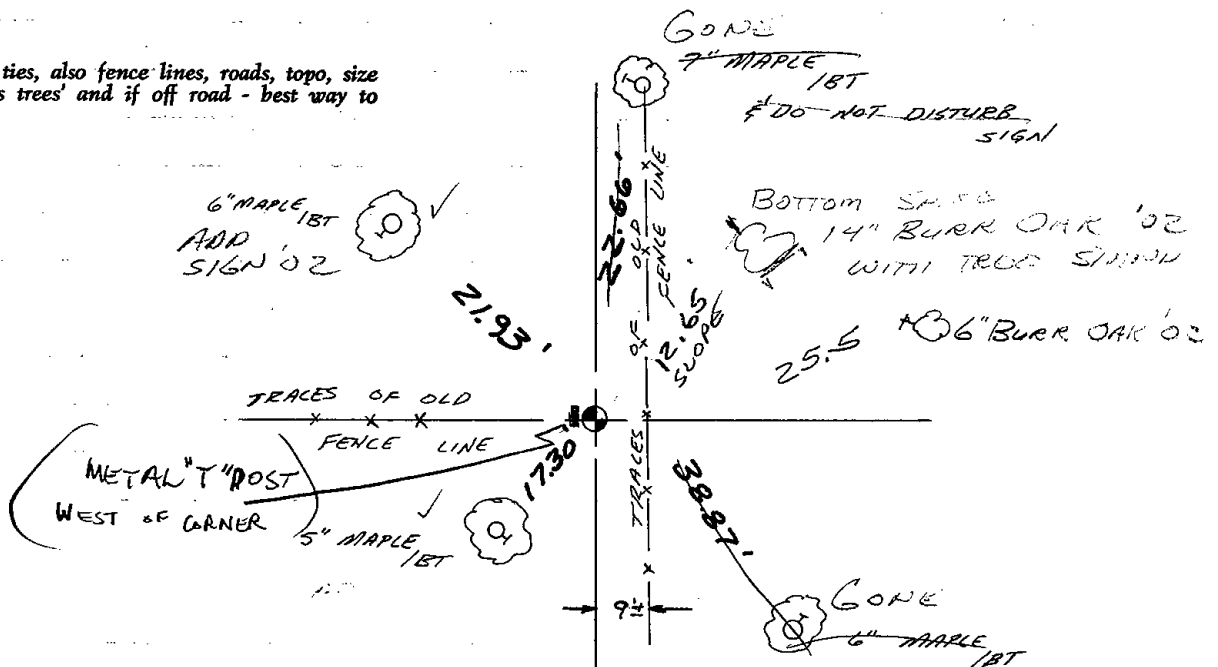
DATA SHOWN HERE ON
CERTIFIED CORRECT:

Gregory P. Rhinehart
Registered Land Surveyor

DATE: 5/24/79


TIE SKETCH

Show at least four ties, also fence lines, roads, topo, size and type of witness trees' and if off road - best way to arrive at corner.





119



ADAMS COUNTY

Survey Monument Record

TYPE OF MONUMENT: 30" HARRISON

STATE PLANE COORDINATES: N _____

E _____

ELEVATION — M.S.L. DATUM: _____

THETA ANGLE: _____

FIELD BOOK: 107 PAGE 24

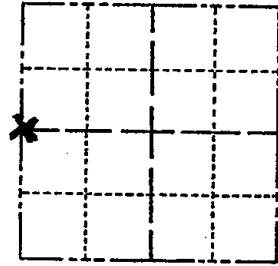
CORNER NO. 214

SECTION 36

TOWN 19

RANGE 7

119



LOCATION (Indicated by 'X')

SEAL:



BASIS FOR MONUMENT LOCATION

(Use reverse side if necessary)

Show info such as: History of corner, with reference to Vol. and pg, dates, surveyor; exact description of monument replaced; if location computed, by taped or EDM traverse; landowner remarks, etc.

Found stone and set monument
Found iron rod alongside stone.
October 19, 1972

Anthony B. Kiedrowski R.L.S. 878

Area excavated with backhoe.

COR. D.K. 12-1-77 LH-55
" " 3-17-82 GR-55

CERTIFIED CORRECT:

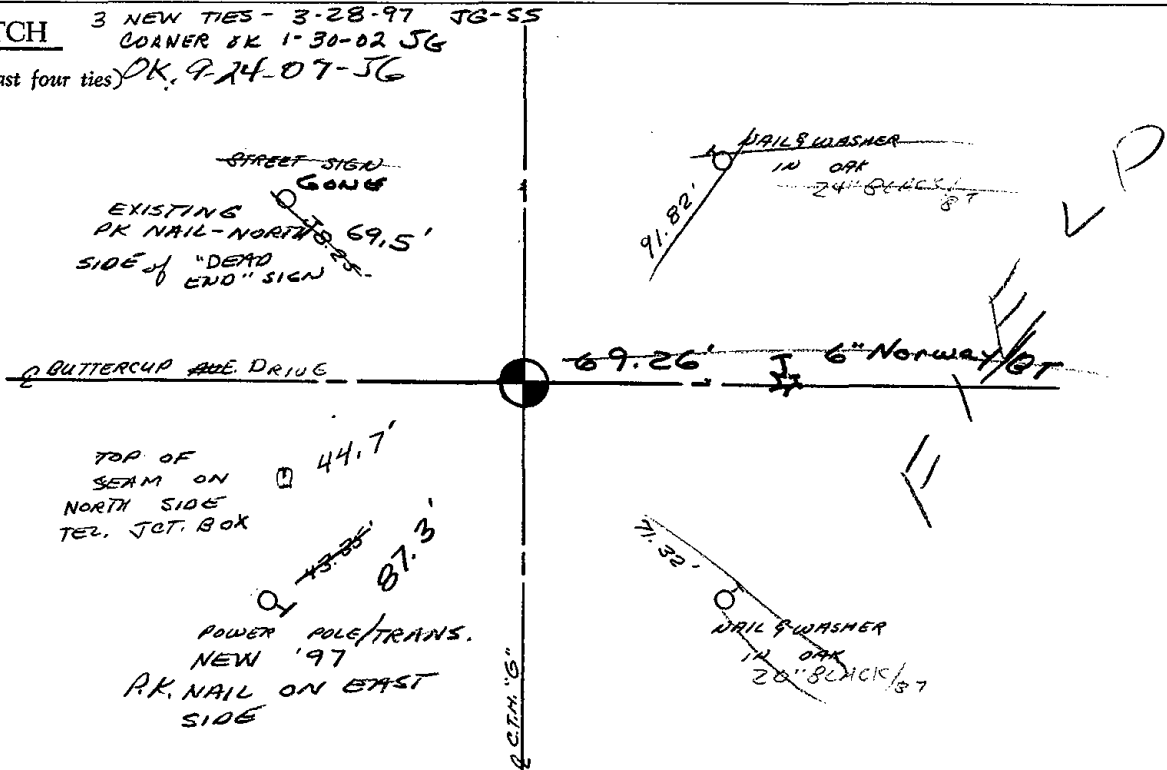
Anthony B. Kiedrowski
Registered Land Surveyor

DATE: 2-22-73

COR OK NOTHING AVAILABLE 1-8-92 KZ-5G


TIE SKETCH 3 NEW TIES - 3-28-97 JG-55
CORNER OK 1-30-02 JG

(Show at least four ties) OK, 9-14-07-JG





120



ADAMS COUNTY

Survey Monument Record

TYPE OF MONUMENT: 30" HARRISON

STATE PLANE COORDINATES: N _____

E _____

ELEVATION — M.S.L. DATUM: _____

THETA ANGLE: _____

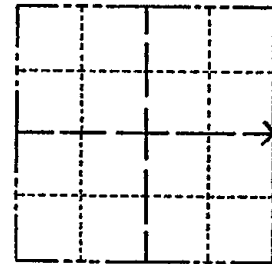
FIELD BOOK: 107 PAGE 77

CORNER NO. 243 (120)

SECTION 36

TOWN 19

RANGE 67



LOCATION
(Indicated by 'X')

SEAL:



BASIS FOR MONUMENT LOCATION

(Use reverse side if necessary)

Show info such as: History of corner, with reference to Vol. and pg, dates, surveyor; exact description of monument replaced; if location computed, by taped or EDM traverse; landowner remarks, etc.

Set on a straight line equidistant between section corners. Did not excavate because of blacktop road in cut.

3-18-82	COR. OK	GR-SS
3-18-87	OK	SS
1-8-92	OK	KZ-JG
3-18-97	OK	JG-SS
1-30-02	OK	JG
9-21-07	OK	JG

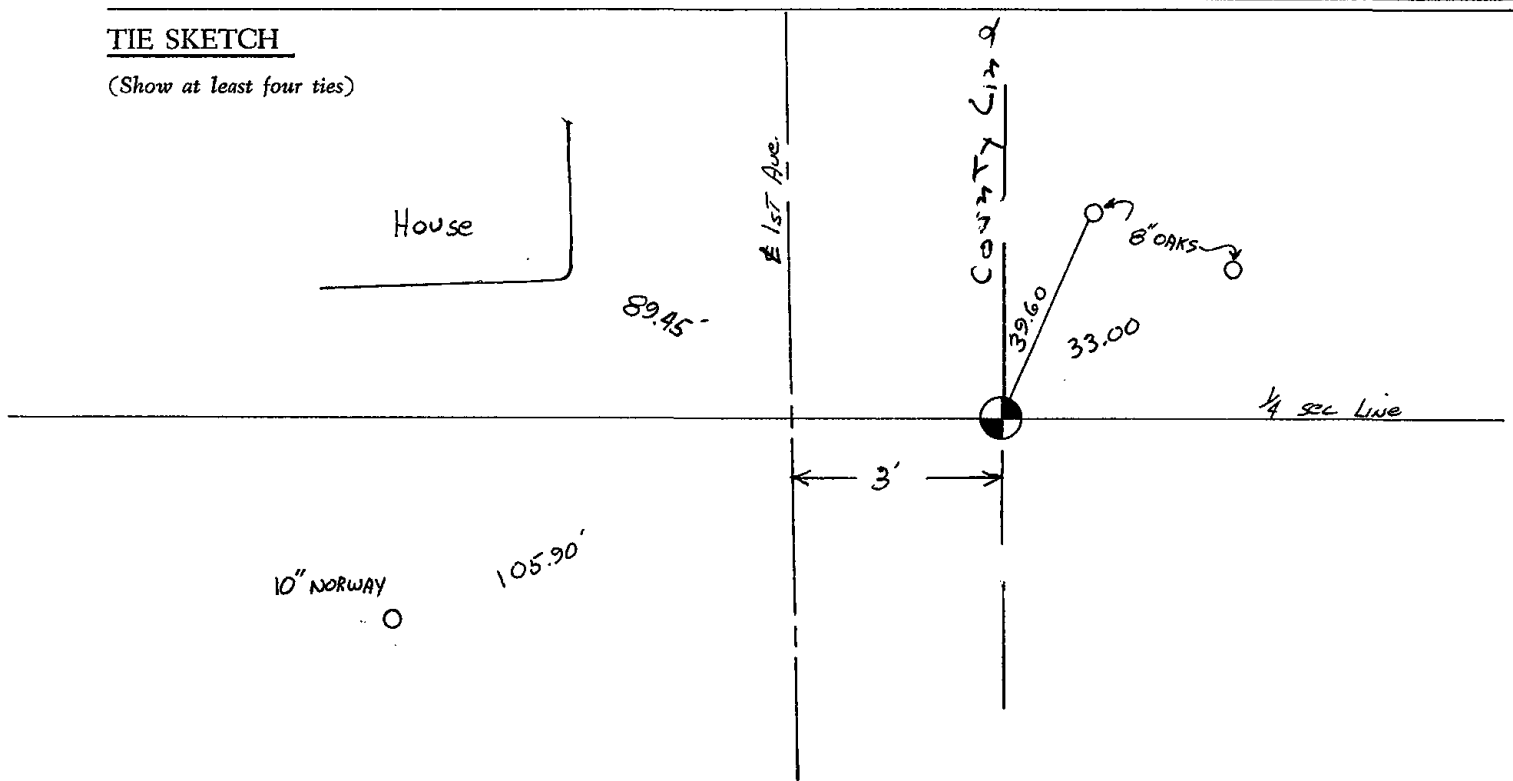
CERTIFIED CORRECT:

Anthony B. Kiedrowski
 Registered Land Surveyor

DATE: 1/24/13


TIE SKETCH

(Show at least four ties)





122



ADAMS COUNTY

Survey Monument Record

TYPE OF MONUMENT: HARRISON STD.

STATE PLANE COORDINATES: N _____
E _____

ELEVATION — M.S.L. DATUM: _____

THETA ANGLE: _____

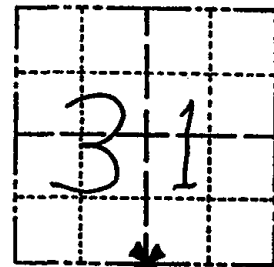
FIELD BOOK: 54 PAGE 29

CORNER NO. 122

SECTION 31

TOWN 19

RANGE 7



LOCATION
(Indicated by 'X')

SEAL:

BASIS FOR MONUMENT LOCATION

(Use reverse side if necessary)

Show info such as: History of corner, with reference to Vol. and pg, dates, surveyor; exact description of monument replaced; if location computed, by taped or EDM traverse; landowner remarks, etc.


Ran EDM/T2 traverse around Section 31 and many adjacent sections to determine search area for investigation.

Excavation with backhoe by Anthony B. Kiedrowski, Adams County Surveyor, yielded no evidence of the original corner or any remonumentation. Could find no bearing trees.

Relocated corner by single proportionate measure on line between adjacent section corners.

Set Harrison Monument on 9-2-77.

3-17-82	COR. OK	GR-SS
2-9-87	OK	GR-SS
1-8-92	OK	KZ-JG
3-18-97	OK	JG-SS
1-30-02	OK	JG



CERTIFIED CORRECT:

Dale C. Hagen
Registered Land Surveyor
DATE: 11-2-77

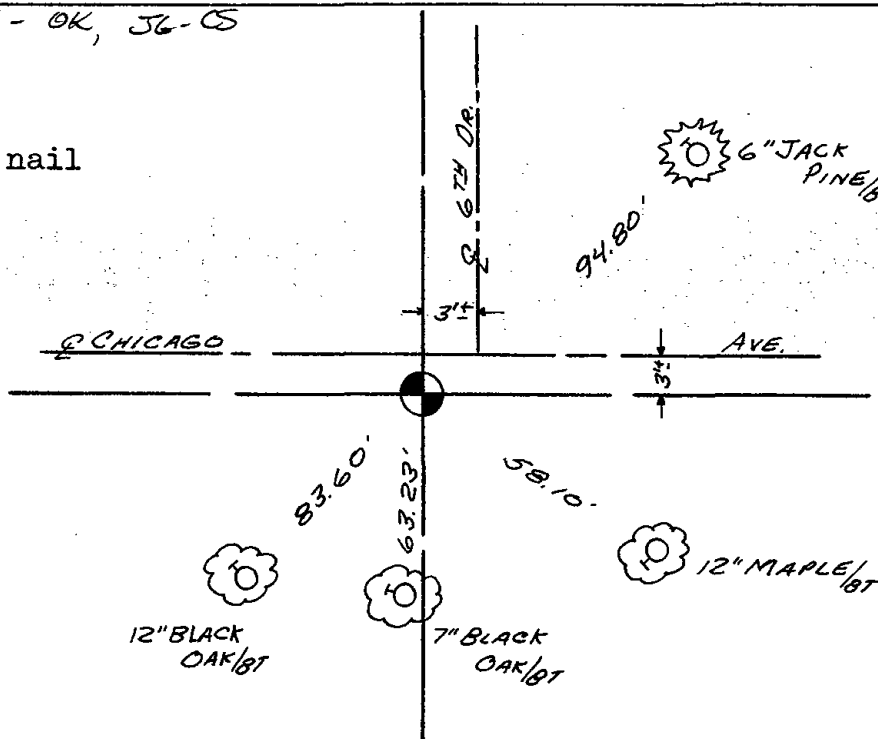
TIE SKETCH

10-4-07 - OK, JG-SS

(Show at least four ties)

NOTE

Ties in trees to nail in disc.





123



ADAMS COUNTY

Survey Monument Record

TYPE OF MONUMENT: HARRISON STD.

STATE PLANE COORDINATES: N _____

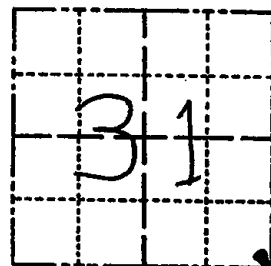
E _____

ELEVATION — M.S.L. DATUM: _____

THETA ANGLE: _____

FIELD BOOK: 54 PAGE 29

CORNER NO. 123
 SECTION 31
 TOWN 19
 RANGE 7



LOCATION
(Indicated by 'X')

SEAL:



BASIS FOR MONUMENT LOCATION

(Use reverse side if necessary)

Show info such as: History of corner, with reference to Vol. and pg. dates, surveyor; exact description of monument replaced; if location computed, by taped or EDM traverse; landowner remarks, etc.

Ran EDM/T2 traverse around Section 31 and many adjacent sections to determine search area for investigation.

Excavation with backhoe by Anthony B. Kiedrowski, Adams County Surveyor, yielded remains of wood post with pottery around it.

Re-monumented post with Harrison monument on 9-2-77.

3-17-82	COR. OK	GR-SS
2-9-87	OK	GR
1-8-92	OK	KZ-JG
3-18-97	OK	JG-SS
1-30-02	2-NEW TIES	JG
10-11-07	OK	- JG

CERTIFIED CORRECT:

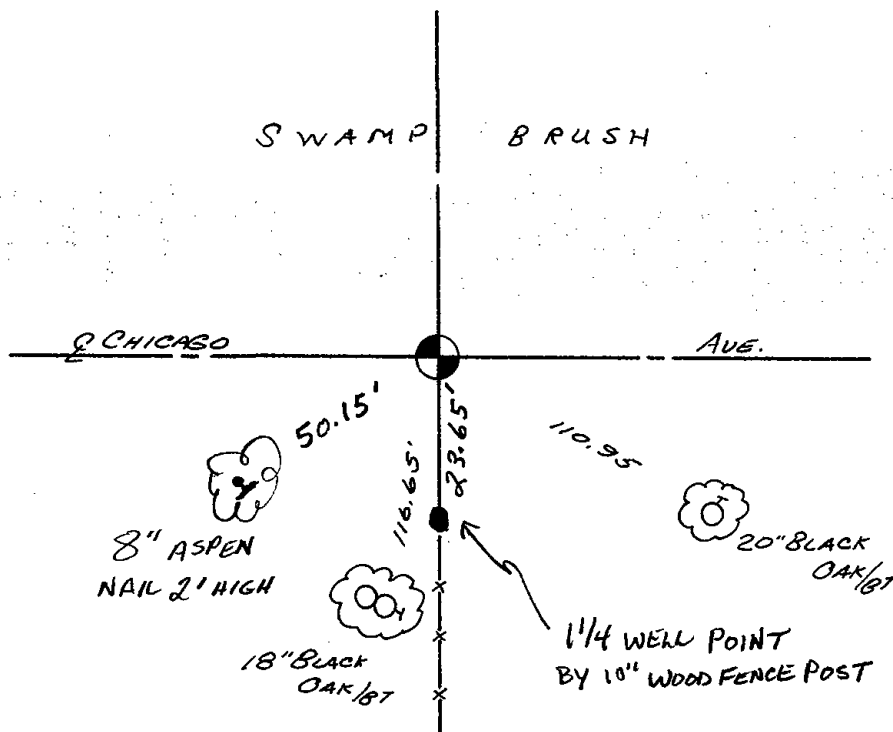
Dale C. Hagen
 Registered Land Surveyor
 DATE: 11-2-77


TIE SKETCH

(Show at least four ties)


NOTE

Ties in trees to nail in disc.





124



ADAMS COUNTY

Survey Monument Record

TYPE OF MONUMENT: HARRISON STD.

STATE PLANE COORDINATES: N _____

E _____

ELEVATION — M.S.L. DATUM: _____

THETA ANGLE: _____

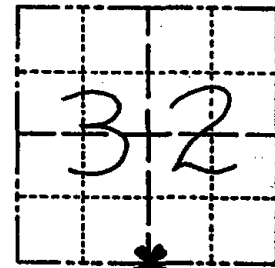
FIELD BOOK: 54 PAGE 31

CORNER NO. 124

SECTION 32


TOWN 29

RANGE 7



LOCATION
(Indicated by 'X')

SEAL:



BASIS FOR MONUMENT LOCATION

(Use reverse side if necessary)

Show info such as: History of corner, with reference to Vol. and pg, dates, surveyor; exact description of monument replaced; if location computed, by taped or EDM traverse; landowner remarks, etc.

Ran EDM/T2 traverse along Town line from SW of 31 to SE of 35 to determine search areas for investigation.

Excavation with backhoe yielded no evidence of the original corner, or any subsequent remonumentation. Could find no evidence of original bearing trees.

Relocated corner by single proportionate measure on line between adjacent section corners.

Set monument on 9-2-77.

3-18-82	COR. OK	GR-SS
1-8-92	OK	KZ-JG
3-18-97	1-GENE, 1-NEW	JG-SS
1-30-02	OK	JG
10-11-07	- JG - OK	

CERTIFIED CORRECT:

Dale C. Hagen
Registered Land Surveyor

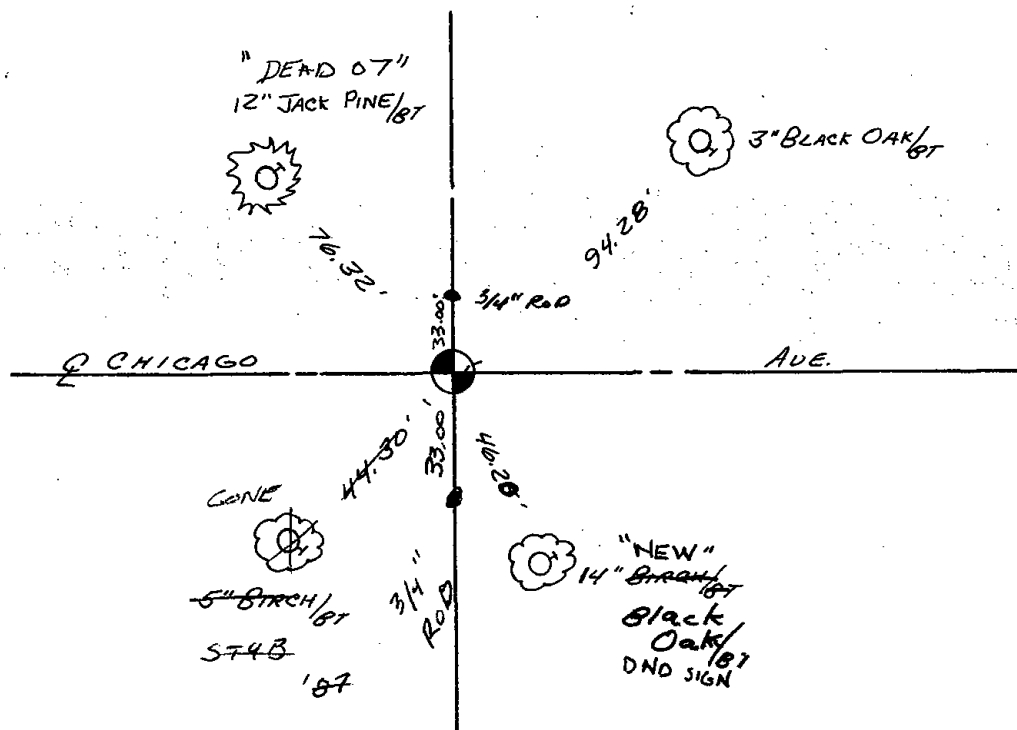
DATE: December 27, 1977


TIE SKETCH

(Show at least four ties)

NOTE

Ties in trees to nail in disc.





ADAMS COUNTY

Survey Monument Record

TYPE OF MONUMENT: HARRISON STD.

STATE PLANE COORDINATES: N. _____

E. _____

ELEVATION — M.S.L. DATUM: _____

THETA ANGLE: _____

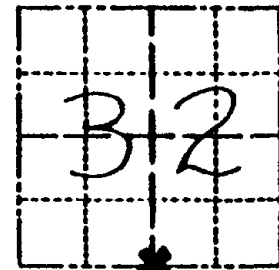
FIELD BOOK: 54 PAGE 31

CORNER NO. 124

SECTION 32


TOWN 29

RANGE 7



LOCATION
(Indicated by 'X')

SEAL:



BASIS FOR MONUMENT LOCATION

(Use reverse side if necessary)

Show info such as: History of corner, with reference to Vol. and pg. dates, surveyor; exact description of monument replaced; if location computed, by taped or EDM traverse; landowner remarks, etc.

Ran EDM/T2 traverse along Town line from SW of 31 to SE of 35 to determine search areas for investigation.

Excavation with backhoe yielded no evidence of the original corner, or any subsequent remonumentation. Could find no evidence of original bearing trees.

Relocated corner by single proportionate measure on line between adjacent section corners.

Set monument on 9-2-77.

2-18-82 COR. OK GR-SS
1-8-92 OK KZ-JG
~~04-18-94~~ ✓ Ken Carlson

CERTIFIED CORRECT

Registered Land Surveyor

DATE: December 27, 1977

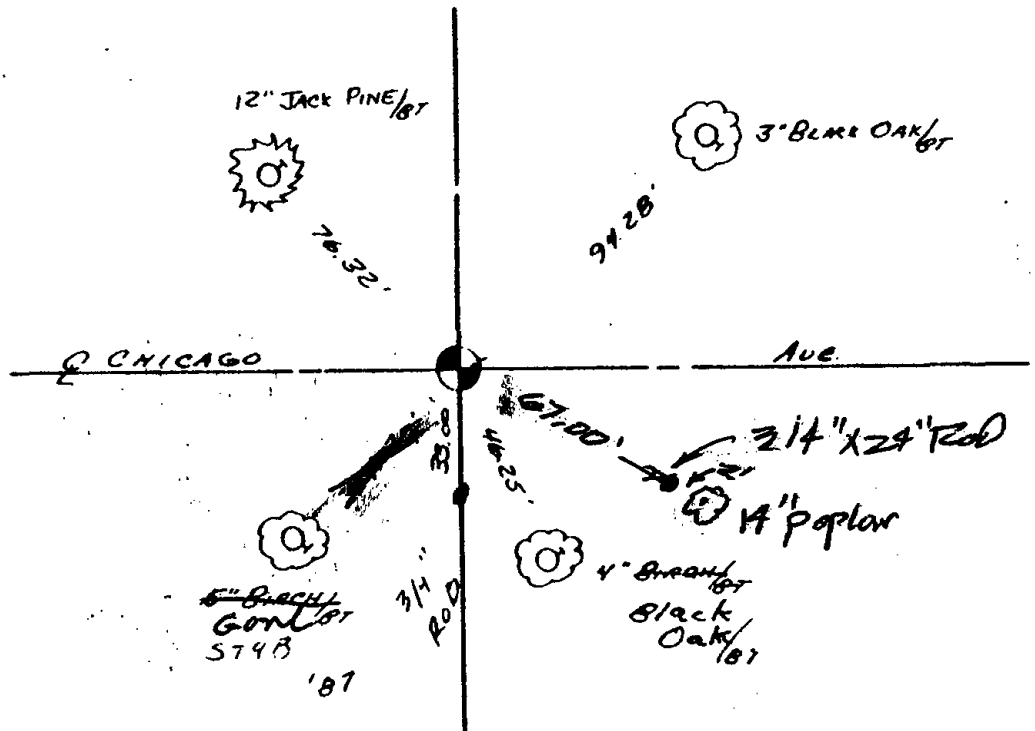
Dale C. Hagen
Registered Land Surveyor
DATE: December 27, 1977


TIE SKETCH

(Show at least four ties)

NOTE


Ties in trees to nail in disc.







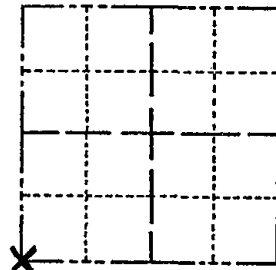
125



Government Land Corner Certificate

ADAMS County
 TYPE OF MONUMENT: HARRISON
 STATE PLANE COORDINATES: N _____
 E _____
 ELEVATION — M.S.L. DATUM: _____
 THETA ANGLE: _____
 FIELD BOOK: 57 PAGE 17
 DRAWN BY: LANCE HABECK

CORNER NO. 125
 SECTION 33
 TOWN 19N
 RANGE 7E



LOCATION
(Indicated by 'X')

BASIS FOR MONUMENT LOCATION

Show info such as: History of corner, with reference to Vol. and pg., dates, surveyor; exact description of monument replaced; if location computed, by taped or EDM traverse; landowner remarks, etc. (Use reverse side if necessary)

ABK dug with backhoe and found existing wood post. The post WAS ACCEPTED AS THE CORNER AND MONUMENTED, after EDM traverse.
 Pottery found around post.

3-17-82 TOP BROKEN GR-SS TIES O.K.

SEAL:



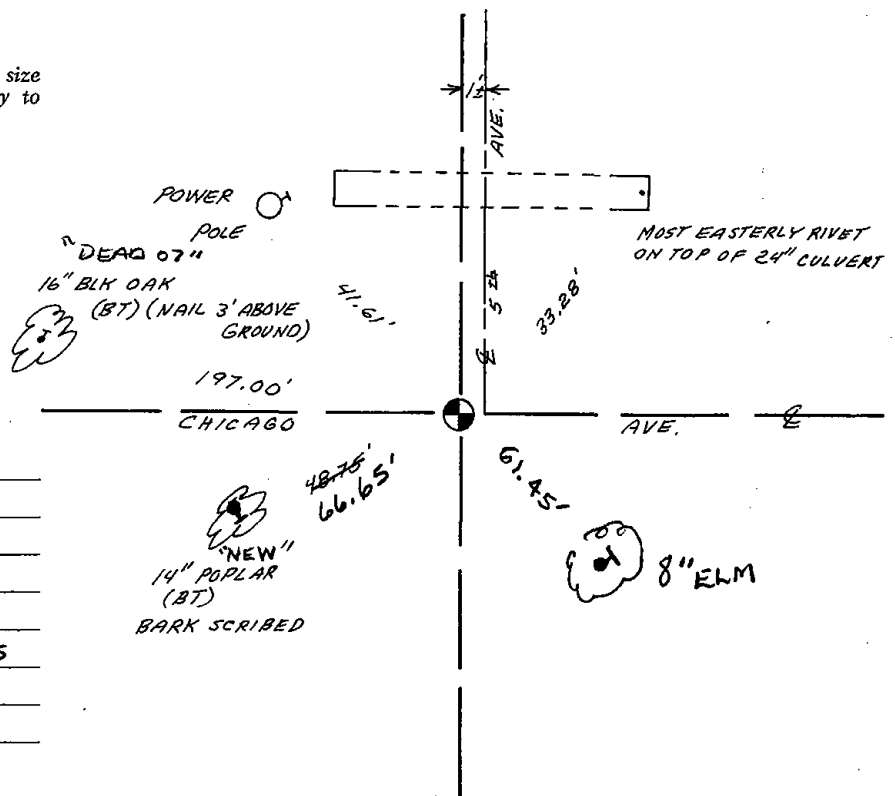
DATA SHOWN HERE ON
CERTIFIED CORRECT:

Anthony B. Kiedrowski
Registered Land Surveyor

DATE: 9/6/78


TIE SKETCH

Show at least four ties, also fence lines, roads, topo, size and type of witness trees' and if off road - best way to arrive at corner.



MAINTENANCE RECORD

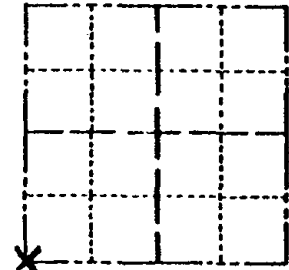
Date	Init.	Remarks
2-9-87	GR-SS	OK
1-8-92	KZ-JG	OK
3-18-97	JG-SS	OK
1-30-02	JG	1-LONE, 2-NEW TIES
10-11-07	JG	OK



Government Land Corner Certificate

ADAMS County
 TYPE OF MONUMENT: HARRISON
 STATE PLANE COORDINATES: N _____
 E _____
 ELEVATION — M.S.L. DATUM: _____
 THETA ANGLE: _____
 FIELD BOOK: 57 PAGE 17
 DRAWN BY: LANCE HARECK

CORNER NO. 125
 SECTION 33
 TOWN 19N
 RANGE 7E



LOCATION
(Indicated by 'X')

BASIS FOR MONUMENT LOCATION

Show info such as: History of corner, with reference to Vol. and pg., dates, surveyor; exact description of monument replaced; if location computed, by taped or EDM traverse; landowner remarks, etc. (Use reverse side if necessary)

ABK dug with backhoe and found existing wood post
 The post WAS ACCEPTED AS THE CORNER AND MONUMENTED,
 after EDM traverse.
 Pattery found wood post.

3-17-82 TOP BROKEN GR-SS
 TIES O.K.

SEAL:



DATA SHOWN HERE ON
 CERTIFIED CORRECT:

Anthony B. Kiedrowski
 Registered Land Surveyor

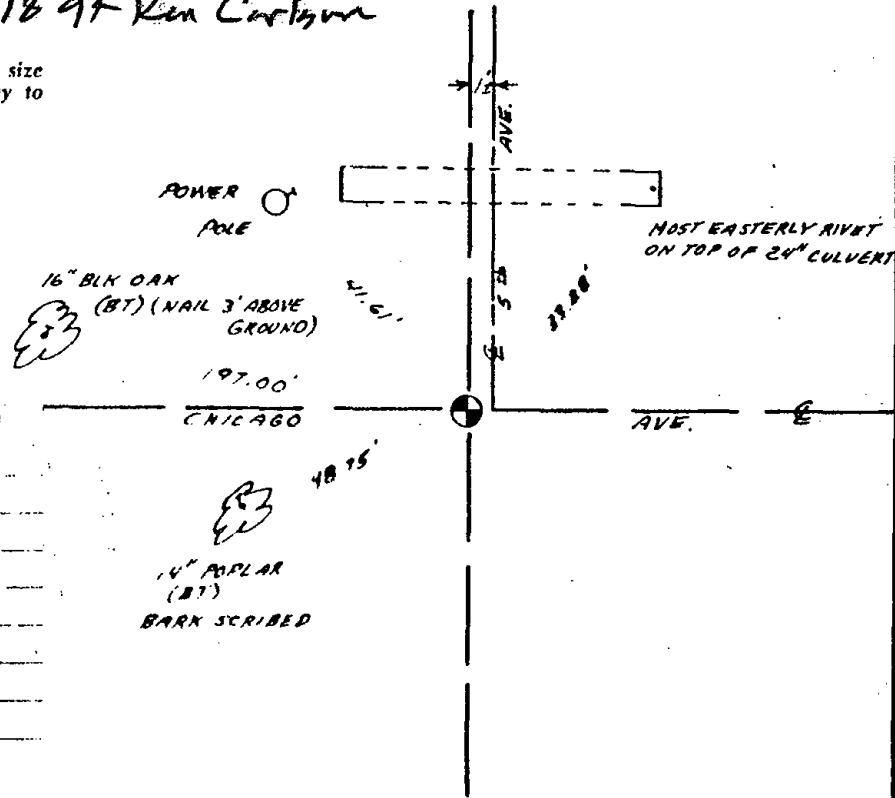
DATE: 9/6/28

Top broken off - Bot. OK

TIE SKETCH


Ties OK Oct 18'91 Ken Carlson

Show at least four ties, also fence lines, roads, topo, size and type of witness trees and if off road - best way to arrive at corner.




MAINTENANCE RECORD

Date	Init.	Remarks
2-9-87	GR-SS	OK
1-8-92	KZ-JG	OK





126



ADAMS COUNTY

Survey Monument Record

TYPE OF MONUMENT: HARRISON STD.

STATE PLANE COORDINATES: N _____

E _____

ELEVATION — M.S.L. DATUM: _____

THETA ANGLE: _____

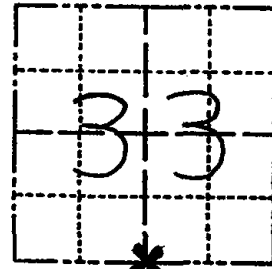
FIELD BOOK: 54 PAGE 31

CORNER NO. 126

SECTION 33


TOWN 19

RANGE 7



LOCATION
(Indicated by 'X')

SEAL:



BASIS FOR MONUMENT LOCATION

(Use reverse side if necessary)

Show info such as: History of corner, with reference to Vol. and pg. dates, surveyor; exact description of monument replaced; if location computed, by taped or EDM traverse; landowner remarks, etc.

Ran EDM/T2 traverse along Town Line from SW of 31 to SE of 35 to determine search area for investigation.

Excavation with backhoe yielded no evidence of the original corner or any subsequent remonumentation. Could find no evidence of original bearing trees.

Relocated corner by single proportionate measure on line between adjacent section corners.

Set monument on 9-6-77.

- 3-17-82 COR. OK GR-SS
- 2-9-87 OK CR-SS
- 1-8-92 OK KE-JG
- 3-18-97 1-GONE, MON OK JG-SS
- 1-30-02 1-GONE, 2-NEW TIES JG
- 1-GONE, 4-LOST, 10-11-07-JG

CERTIFIED CORRECT:

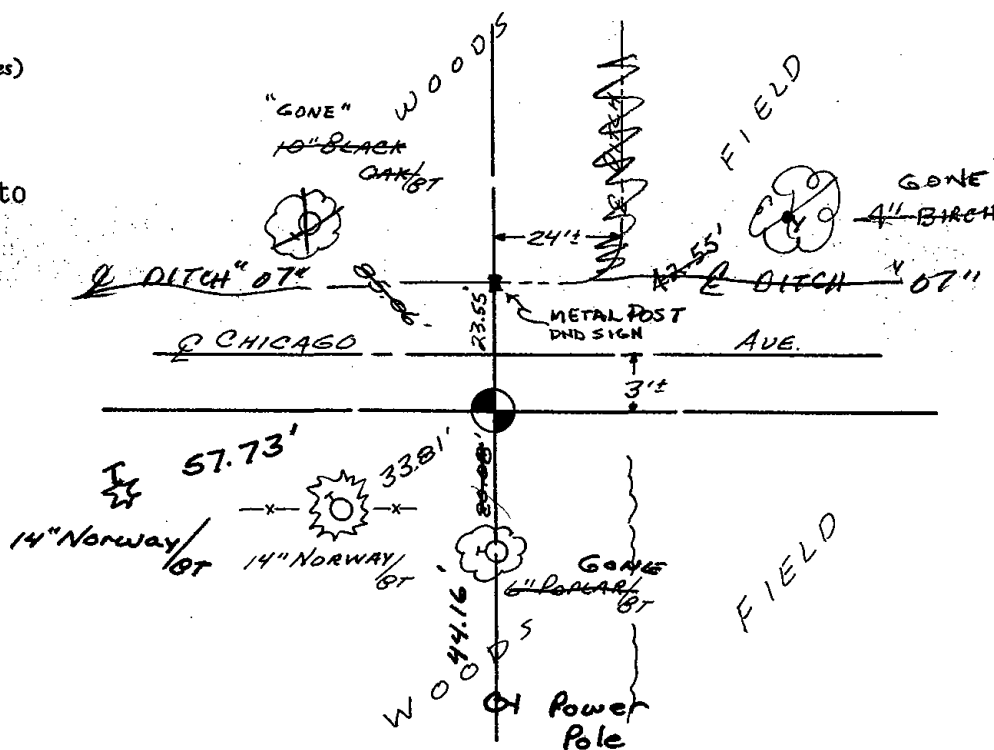
Dale C. Hagen
Registered Land Surveyor
DATE: December 27, 1977

TIE SKETCH

(Show at least four ties)


NOTE

Ties in trees to nail in disc.





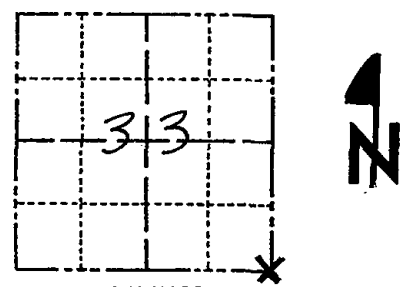
127



Government Land Corner Certificate

ADAMS County
 TYPE OF MONUMENT: HARRISON
 STATE PLANE COORDINATES: N _____
 E _____
 ELEVATION — M.S.L. DATUM: _____
 THETA ANGLE: _____
 FIELD BOOK: 57 PAGE _____
 DRAWN BY: JOHN S. KEDROWSKI

CORNER NO. 127
 SECTION 33
 TOWN 19 N.
 RANGE 7 E.




LOCATION
(Indicated by 'X')

BASIS FOR MONUMENT LOCATION

Show info such as: History of corner, with reference to Vol. and pg., dates, surveyor; exact description of monument replaced; if location computed, by taped or EDM traverse; landowner remarks, etc. (Use reverse side if necessary)

Ran EDM/T2 Traverse along the Town Line from SW of 31 to the SE of 35 to determine search area for investigation. Excavation with backhoe yielded no evidence of the original corner or any subsequent remonumentation. Could find no evidence of the original bearing trees. Relocated by single proportionate measurement on line between adjacent section corners.

SEAL:



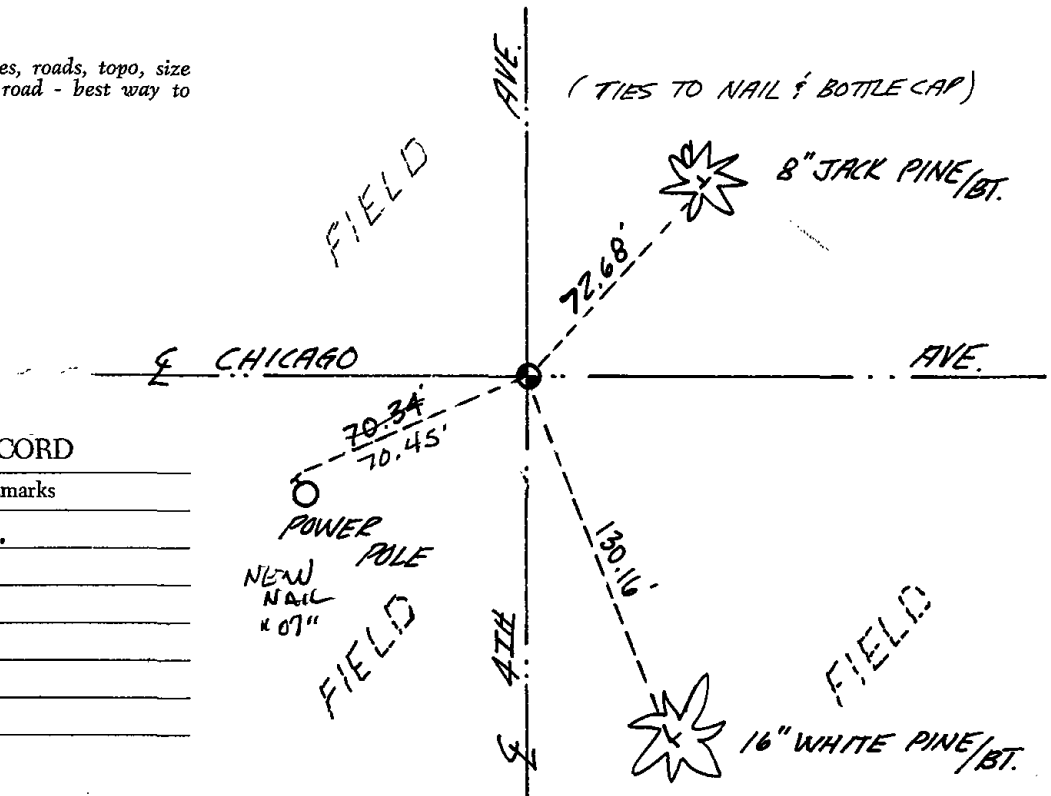
DATA SHOWN HERE ON CERTIFIED CORRECT:

Gregory P Rhinehart
 Registered Land Surveyor

DATE: Jan 2, 1979

TIE SKETCH

Show at least four ties, also fence lines, roads, topo, size and type of witness trees' and if off road - best way to arrive at corner.




MAINTENANCE RECORD

Date	Init.	Remarks
3-17-82	GR-SS	Acc O.K.
2-9-87	GRS	OK
1-8-92	KZ-JG	OK
3-18-97	JG-SS	OK
1-30-02	JG	OK
10-11-07	JG	OK



128



ADAMS COUNTY

Survey Monument Record

TYPE OF MONUMENT: Harrison

STATE PLANE COORDINATES: N _____
E _____

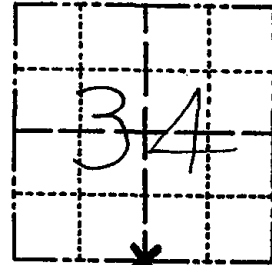
ELEVATION — M.S.L. DATUM: _____

THETA ANGLE: _____

FIELD BOOK: 54 PAGE 12

(101) (90)

CORNER NO. 128
SECTION 34
TOWN 19
RANGE 7



LOCATION
(Indicated by 'X')

SEAL:



BASIS FOR MONUMENT LOCATION

(Use reverse side if necessary)

Show info such as: History of corner, with reference to Vol. and pg. dates, surveyor; exact description of monument replaced; if location computed, by taped or EDM traverse; landowner remarks, etc.

Excavated with backhoe. Found logs buried in road. Could not dig further. No resurveys on record. Set top 20" of Harrison monument on top of log. Point is on line equidistant between section corners.

3-17-82 Fd. 1" Iron Pipe @ Cor. GR.-S.S.
NOT MAR. TIES O.K.
2-9-87 OK GR
1-8-92 OK KZ-JG
3-18-97 OK JG-SS
1-30-02 1-GONE 1-NEW TIE, JG
1-NEW. TOP BROKEN OFF MAN, 10-11-07 - JG

CERTIFIED CORRECT:

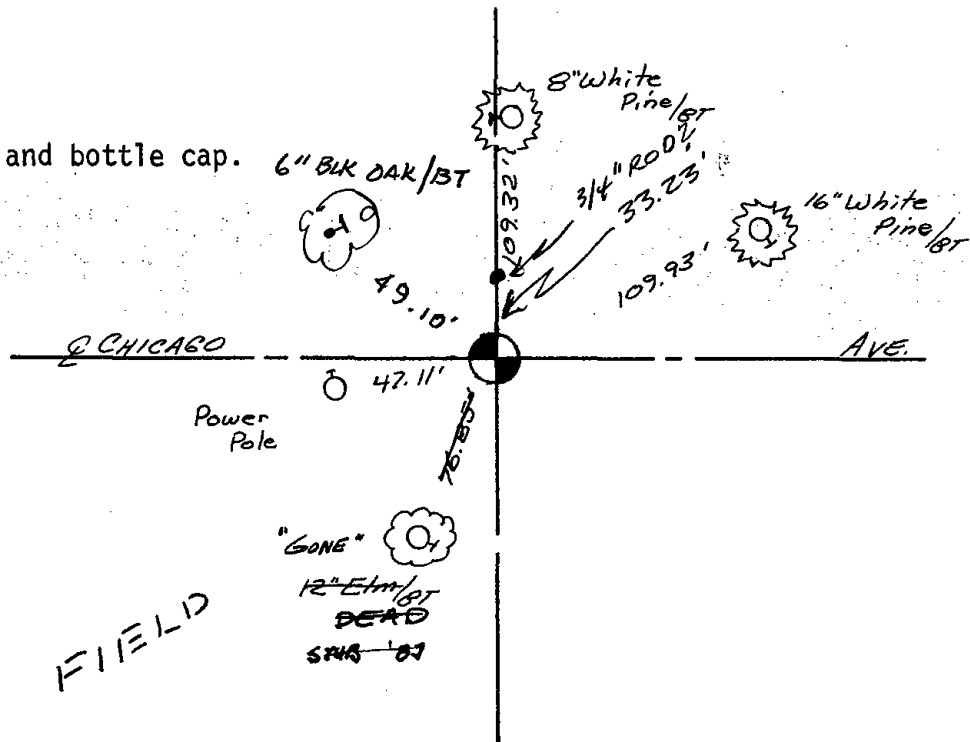
Anthony B. Kiedrowski
Registered Land Surveyor

DATE: 6/28/77

TIE SKETCH


(Show at least four ties)

Ties are to nail and bottle cap.





131



ADAMS COUNTY

Survey Monument Record

TYPE OF MONUMENT: 30" HARRISON

STATE PLANE COORDINATES: N _____

E _____

ELEVATION — M.S.L. DATUM: _____

THETA ANGLE: _____

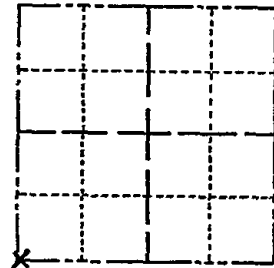
FIELD BOOK: 107 PAGE 25

CORNER NO. 215

SECTION 36

TOWN 19

RANGE 7



LOCATION
(Indicated by 'X')

SEAL:



BASIS FOR MONUMENT LOCATION

(Use reverse side if necessary)

Show info such as: History of corner, with reference to Vol. and pg, dates, surveyor; exact description of monument replaced; if location computed, by taped or EDM traverse; landowner remarks, etc.

Found stone and set monument,
Excavated area ~~ix~~ with backhoe.
October 19, 1972

Anthony B. Kiedrowski R.L.S. 878

CORNER	O.K.	4-4-77	RD-SS
"	"	3-17-82	GR-SS
"	"	2-9-87	GE-SS
"	"	1-8-92	KZ-JL

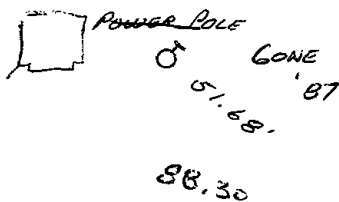
CERTIFIED CORRECT:

Anthony B. Kiedrowski
Registered Land Surveyor

DATE: 2-22-73

TIE SKETCH CORNER OK 3-18-97 JG-SS
 " " 1-30-02 JG
 (Show at least four ties) " " 9-21-07 JG

CONCRETE
PUMP
PAD



CHICAGO AVE.

2±



99.80'
 6" BLACK OAK '87
 NAIL WASHER
 IN OAK
 4" Black '87


2648.85' TO S 1/4 X.

47.00'
 POWER POLE

95.21
 NAIL WASHER
 IN OAK
 6" Black oak
 '87



132



ADAMS COUNTY

CORNER NO. 220

Survey Monument Record

SECTION 36

TYPE OF MONUMENT: 30" HARRISON

TOWN 19

STATE PLANE COORDINATES: N _____

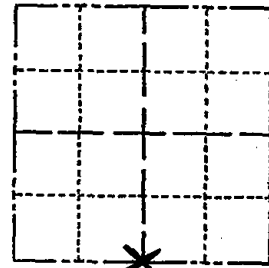
RANGE 7

E _____

ELEVATION — M.S.L. DATUM: _____

THETA ANGLE: _____

FIELD BOOK: 107 PAGE 34



LOCATION
(Indicated by 'X')

SEAL:



BASIS FOR MONUMENT LOCATION

(Use reverse side if necessary)

Show info such as: History of corner, with reference to Vol. and pg, dates, surveyor; exact description of monument replaced; if location computed, by taped or EDM traverse; landowner remarks, etc.

Set on line between section corners.

CORNER	O.K.	4-4-77	RN-55
"	"	3-18-82	GR-55
"	"	2-9-87	GL-55
"	"	1-8-92	KZ-56
"	"	3-18-97	JG-55

1-GONE, 1-NEW TIE, 1-30-02 JG

CERTIFIED CORRECT:

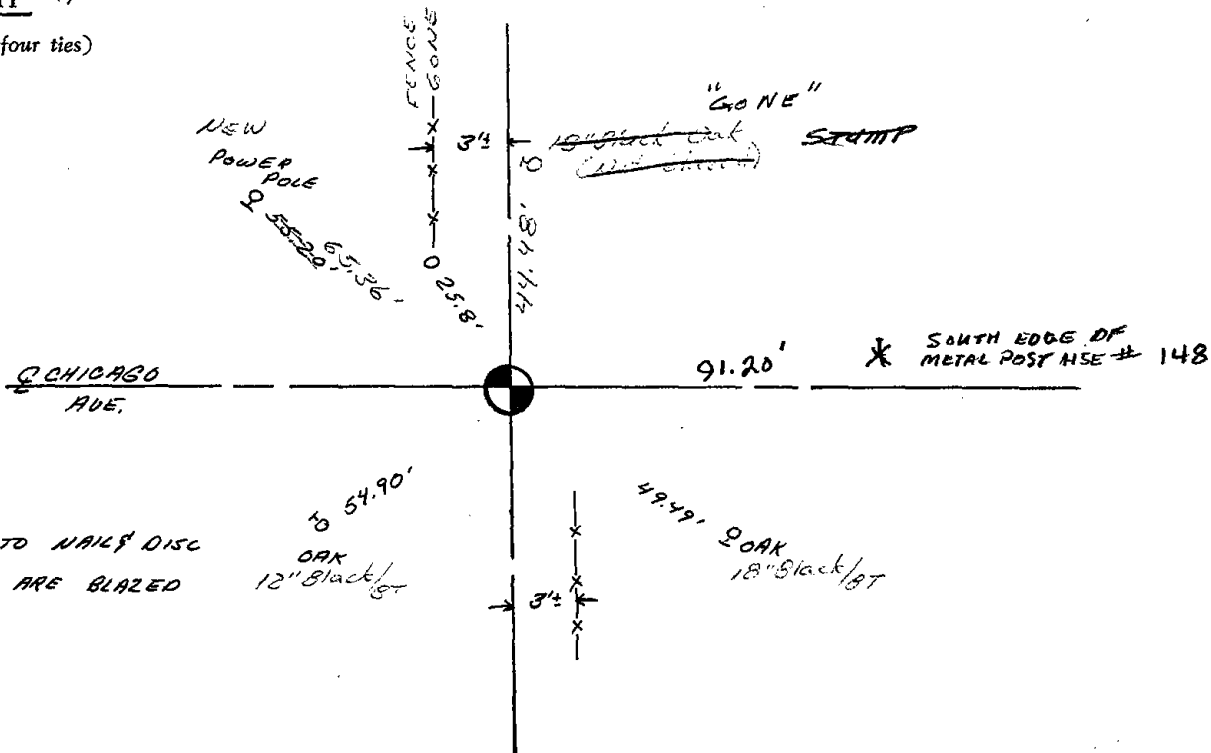
Anthony B. Kiedrowski
 Registered Land Surveyor

DATE: 2/22/73

TIE SKETCH

OK, 9-21-07-JG


(Show at least four ties)




TIES TO NAILS DISC
TREES ARE BLAZED

to 54.90'
OAK
12\"/>


49.49' OAK
18\"/>





* 1 3 3 *

133

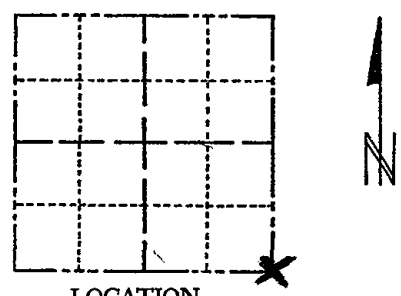


ADAMS COUNTY

Survey Monument Record

TYPE OF MONUMENT: 30" HARRISON
 STATE PLANE COORDINATES: N _____
 E _____
 ELEVATION — M.S.L. DATUM: _____
 THETA ANGLE: _____
 FIELD BOOK: 107 PAGE 26

CORNER NO. 216
 SECTION 36
 TOWN 19
 RANGE 7



LOCATION
(Indicated by 'X')

SEAL:



BASIS FOR MONUMENT LOCATION

(Use reverse side if necessary)

Show info such as: History of corner, with reference to Vol. and pg, dates, surveyor; exact description of monument replaced; if location computed, by taped or EDM traverse; landowner remarks, etc.

Set monument

October 19, 1972

Anthony B. Kiedrowski R.L.S. 878

Excavated sizable area with backhoe. Found nothing. This point located by traversing entire section, and also measuring a mile to the south, comparing all possession lines and original notes.

CORNER	C.S.	DATE	BY
"	"	4-4-77	RN SS
"	"	3-18-82	GR-SS
"	"	1-8-92	KZ-JG
"	"	3-18-97	JG-SS

CERTIFIED CORRECT:

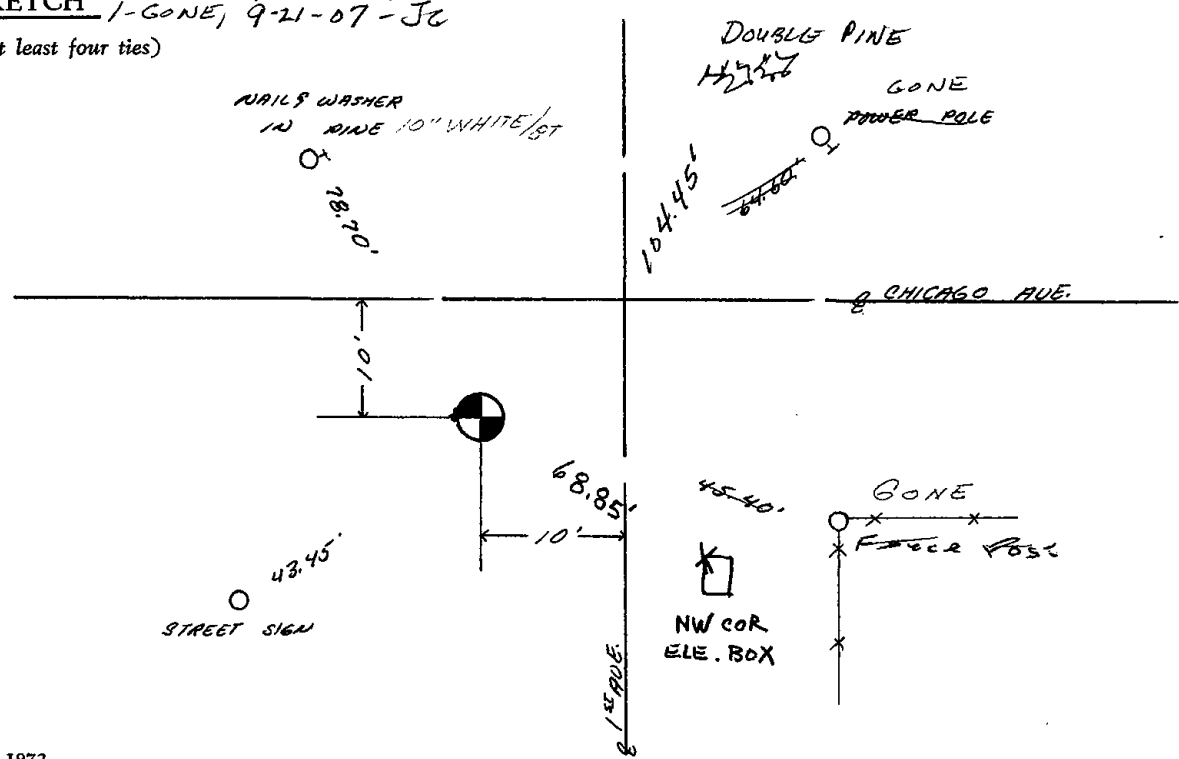
Anthony B. Kiedrowski
 Registered Land Surveyor


DATE: 2-22-73

TIE SKETCH

1-NEW TIE, 1-30-02 JG
 1-GONE, 9-21-07-JC

(Show at least four ties)





U.S. PUBLIC LAND SURVEY MONUMENT RECORD

ADAMS COUNTY

TYPE OF MONUMENT: Standard Harrison

STATE PLANE COORDINATES: N _____
E _____

ELEVATION — M.S.L. DATUM: _____

THETA ANGLE: _____

FIELD BOOK: _____ PAGE _____

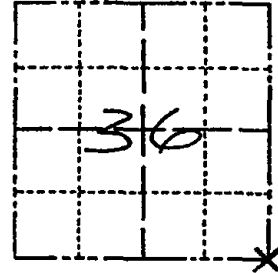
DRAWN BY: D. Riesop

CORNER NO. 133

SECTION 36

TOWN 19N

RANGE 7E



LOCATION
(Indicated by 'X')


BASIS FOR MONUMENT LOCATION

Show info such as: History of corner, with reference to Vol. and pg., dates, surveyor; exact description of monument replaced; if location computed, by taped or EDM traverse; landowner remarks, etc. (Use reverse side if necessary) (in conformance with Section A-E 502 of the Wisconsin Administrative Code)

Monument was found in position other than that shown on Adams County tie sheet dated 2/22/73. Hole was found in pavement where monument had been removed.

Ties were taken as shown.

SEAL:



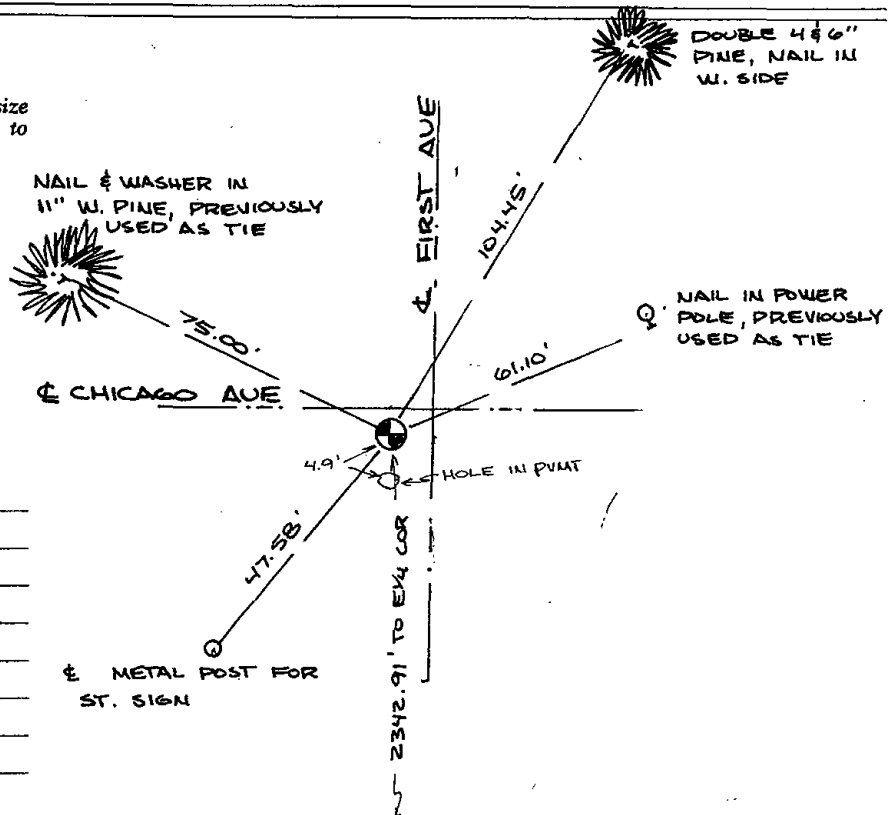
DATA SHOWN HERE ON
CERTIFIED CORRECT:

David C. Riesop
Registered Land Surveyor

DATE: 11/28/83

TIE SKETCH

Show at least four ties, also fence lines, roads, topo, size and type of witness trees' and if off road - best way to arrive at corner.



MAINTENANCE RECORD

Date	Init.	Remarks
2-9-87	GL	OK

888

99

101

11

12/15/77

12/15/77

12/15/77

12/15/77