

STATE OF WISCONSIN )  
WAUSHARA COUNTY )

WAUSHARA COUNTY  
CERTIFIED LAND CORNER  
Description of corner evidence found:

No. 93

Witnesses to corner location:

DAN ELLINGER

SCOTT SCHINDLER

I, Gary E. Schindler, do hereby certify that on the 2<sup>ND</sup> day of Sept, 1988, I found (evidence) (no evidence) of the SW corner of Section 30, T 19 N, R 8 E, Fourth Principal Meridian, and I re-established said corner according to the Wisconsin Statutes as shown and described hereon.

HARRISON MONUMENT AS PER  
KIEDRUSKI THE SHEET DATED  
AUG 8, 1972

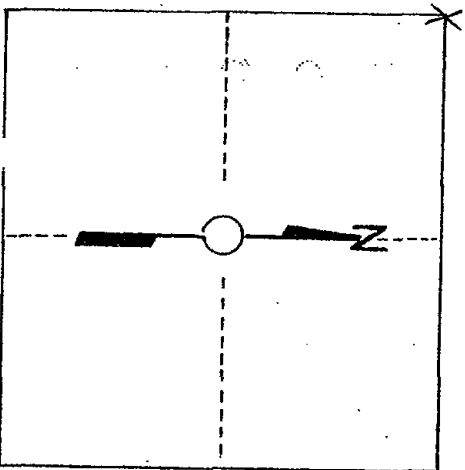
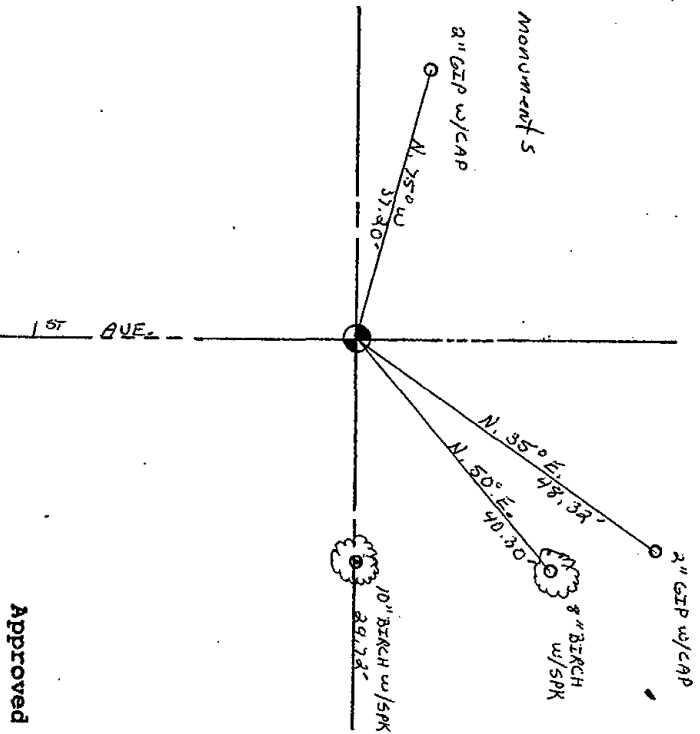
Section 30

Dated this 3<sup>RD</sup> day of Oct, 1988

Gary E. Schindler  
Waushara County Surveyor

Procedure:  
Retired and Remarketed all monuments

SEE BACK OF PAGE FOR  
MAINTENANCE RECORDS



T. 19 N R 8 E  
WISCONSIN

Approved By: \_\_\_\_\_

# ADAMS COUNTY

CORNER NO. 173

## Survey Monument Record

SECTION 25

TYPE OF MONUMENT: HARRISON MONUMENT

TOWN 19

STATE PLANE COORDINATES: N \_\_\_\_\_

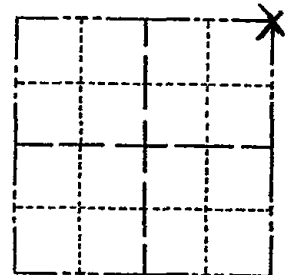
RANGE 7

E \_\_\_\_\_

ELEVATION — M.S.L. DATUM: \_\_\_\_\_

THETA ANGLE: \_\_\_\_\_

FIELD BOOK: L03 PAGE 149



LOCATION  
(Indicated by 'X')

SEAL:



### BASIS FOR MONUMENT LOCATION

(Use reverse side if necessary)

Show info such as: History of corner, with reference to Vol. and pg, dates, surveyor; exact description of monument replaced; if location computed, by taped or EDM traverse; landowner remarks, etc.

Traversed out the section

August 8 1972

Anthony B. Kiedrowski R.L.S. 878

Location determined from a closed traverse of all of sections 24 and 25, comparing possession lines and original government notes.

TOP SECTION OF HARRISON GONE BOTTOM  
 STILL GOOD 4-4-77 1N-25  
 COR. OK 3-18-82 GR-55  
 2 NEW TIES 3-18-87 SS  
 COR OK 1-8-92 KZ-JG

CERTIFIED CORRECT:

*Anthony B. Kiedrowski*  
 Registered Land Surveyor

DATE: 1-30-73

### TIE SKETCH

COR OK 3-18-97 JG-55  
 " " 1-31-02 JG  
 " " 9-21-07 JG

(Show at least four ties)

