

35 SECTION    19 TOWN    07 RANGE

# ADAMS COUNTY

COUNTY CORNER NO: 119

ROMPORTOL ID: 41907352000

## PUBLIC LAND SURVEY MONUMENT RECORD

TYPE OF MONUMENT: HARRISON  
 ADAMS COUNTY COORDINATES, NAD 83 (2007)

N. 258695.867

E. 583292.173

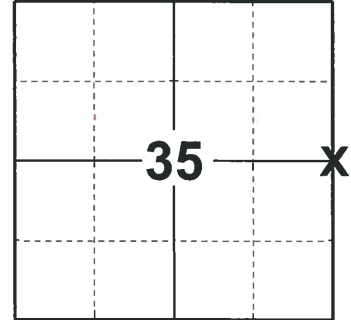
ELEVATION- - - - - DATUM - - - - -

FIELD WORK DATE: 05/20/2019

### BASIS FOR MONUMENT LOCATION

1973 - PLS 878 AREA EXCAVATED WITH BACKHOE. FOUND STONE AND SET MONUMENT. FOUND IRON ROD ALONG SIDE STONE. OCTOBER 19, 1972.

2019 - PLS 2675 FOUND HARRISON 18" BELOW THE ROAD SURFACE AND 3 WITNESSES. ACCEPTED THE HARRISON AS THE CORNER LOCATION. SET 4 NEW TIES AND MEASURED TO THE EXISTING WITNESSES.



### LOCATION

(INDICATE CORNER BY "X")

SEAL:



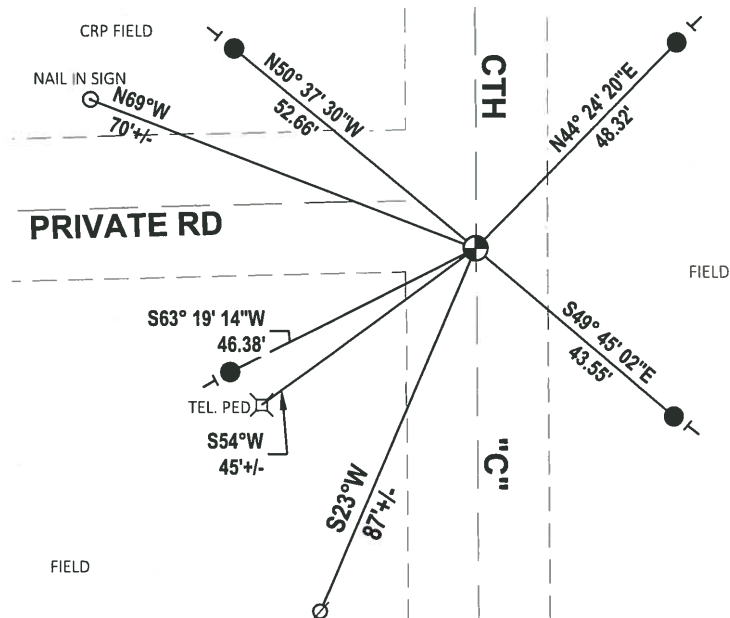
DATA SHOWN HERE ON THIS TIE SHEET IS CORRECT AND COMPLETE TO THE BEST OF MY KNOWLEDGE AND BELIEF.

PROFESSIONAL LAND SURVEYOR

DATE 6/4/19

### - TIE SKETCH

NOTE: THE CORNER LANDS ON CTH "C" AND 8± SOUTH OF A PRIVATE ROAD CENTERLINE.



- SET 3/4" x 18" IRON REBAR, 1.50#/FT
- ⊕ FOUND HARRISON MONUMENT
- ∅ WITNESS POWER POLE
- ┆ VINYL "T" POST

ADAMS COUNTY

Survey Monument Record

TYPE OF MONUMENT: 30" HARRISON

STATE PLANE COORDINATES: N \_\_\_\_\_

E \_\_\_\_\_

ELEVATION — M.S.L. DATUM: \_\_\_\_\_

THETA ANGLE: \_\_\_\_\_

FIELD BOOK: 107 PAGE 24

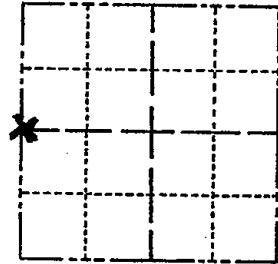
CORNER NO. 214

SECTION 36

TOWN 19

RANGE 7

119



LOCATION (Indicated by 'X')

SEAL:



BASIS FOR MONUMENT LOCATION

(Use reverse side if necessary)

Show info such as: History of corner, with reference to Vol. and pg, dates, surveyor; exact description of monument replaced; if location computed, by taped or EDM traverse; landowner remarks, etc.

Found stone and set monument  
Found iron rod alongside stone.  
October 19, 1972

Anthony B. Kiedrowski R.L.S. 878

Area excavated with backhoe.

COR. D.K. 12-1-77 LH-55  
" " 3-17-82 GR-55

CERTIFIED CORRECT:

*Anthony B. Kiedrowski*  
Registered Land Surveyor

DATE: 2-22-73

COR OK NOTHING AVAILABLE 1-8-92 KZ-5G

TIE SKETCH 3 NEW TIES - 3-28-97 JG-55  
CORNER OK 1-30-02 JG

(Show at least four ties) OK, 9-14-07-JG

