


000



# LAND CORNER MONUMENT INDEX

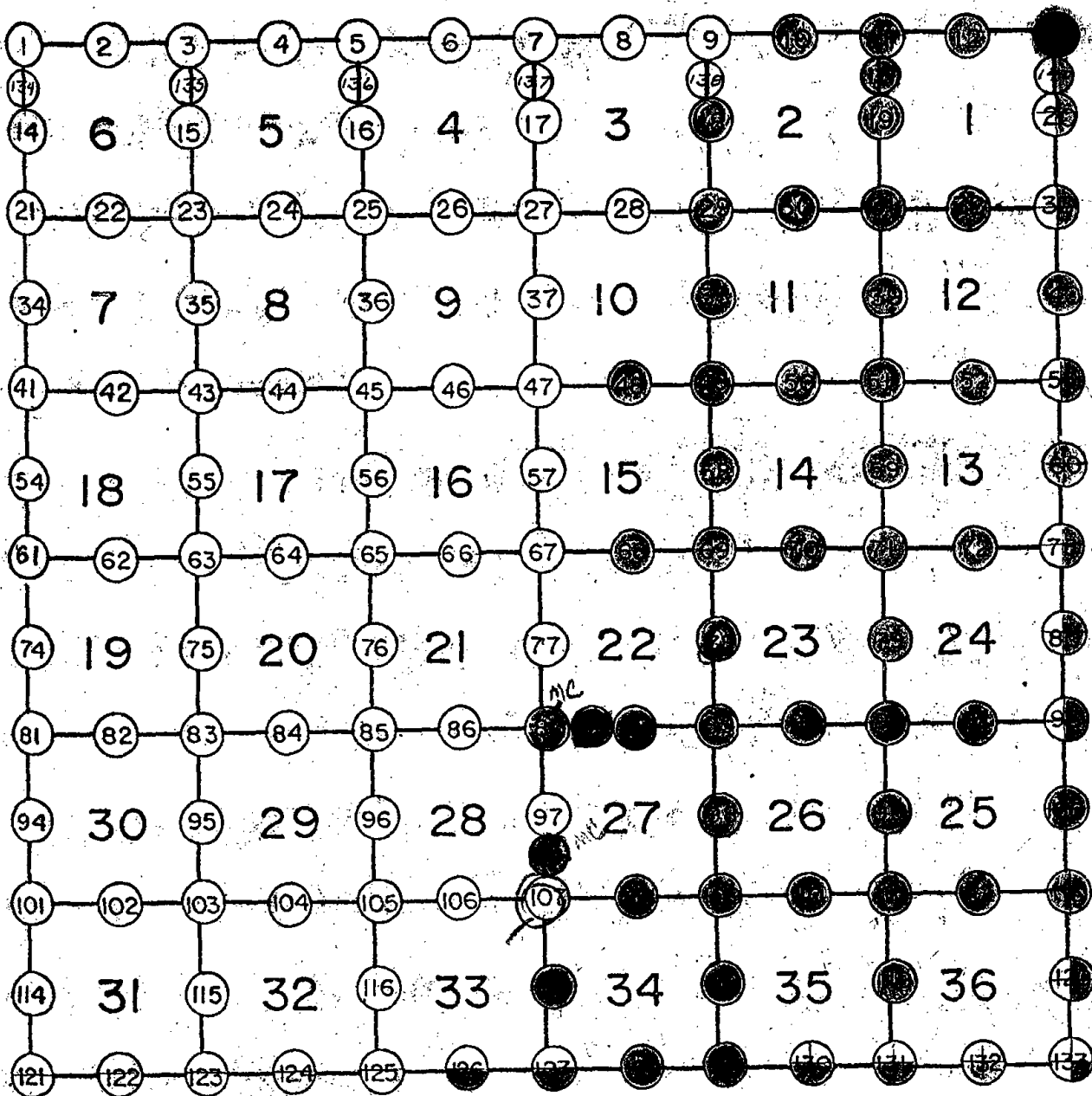
TOWN 20


RANGE 5

⊕ Corner Monumented  
Tie Sheet Filed in Adjoining  
Township as Indicated

● Corner Monumented  
Tie Sheet In This Book

○ Corner May or May Not  
Be Monumented -- No Ties







010

ADAMS COUNTY

Survey Monument Record

TYPE OF MONUMENT: 30" HARRISON

STATE PLANE COORDINATES: N \_\_\_\_\_  
E \_\_\_\_\_

ELEVATION — M.S.L. DATUM: \_\_\_\_\_

THETA ANGLE: \_\_\_\_\_

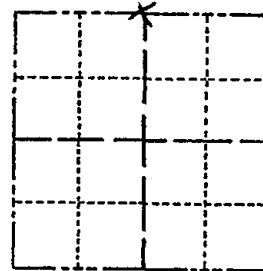
FIELD BOOK: 108 PAGE 21

CORNER NO. 307

SECTION 2

TOWN 20

RANGE 5



LOCATION  
(Indicated by 'X')

SEAL:



BASIS FOR MONUMENT LOCATION

(Use reverse side if necessary)

Show info such as: History of corner, with reference to Vol. and pg, dates, surveyor; exact description of monument replaced; if location computed, by taped or EDM traverse; landowner remarks, etc.

Set by a retracement of a survey that former County Surveyor Phillips did for the Tuttles.

No evidence of the corner itself.

CERTIFIED CORRECT:

*Anthony B. Kiedrowski*  
Registered Land Surveyor

DATE: 9/18/73

Ok- 3-20-84 G-S

" ADD 1-22-84 55

2-NEW TIES 3-4-94 JG-SS

*HARRISON BROOK 11-5-79 55-55*

TIE SKETCH

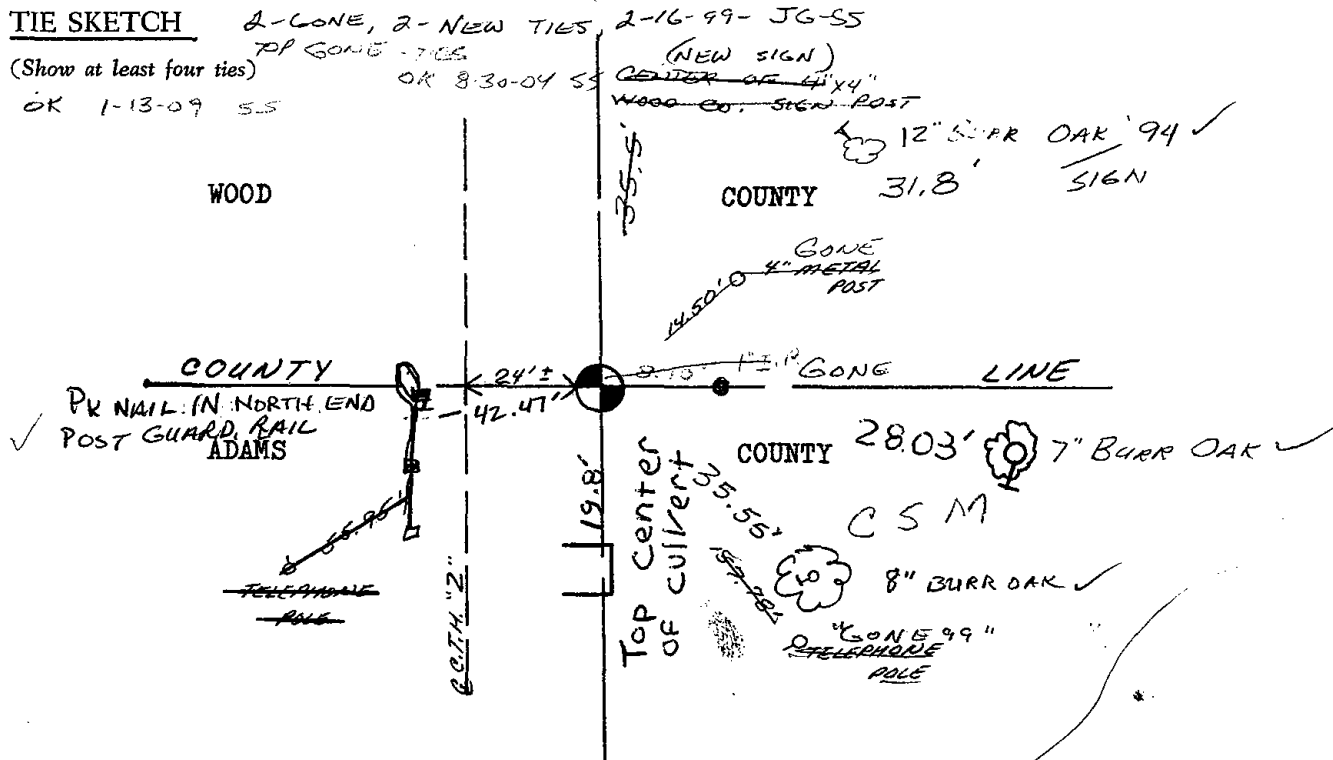
2-GONE, 2-NEW TIES 2-16-99- JG-SS

(Show at least four ties)

PP GONE - 705

OK 8-30-04 55

OK 1-13-09 55





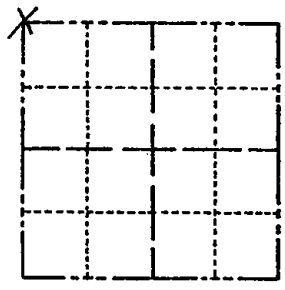
\* 0 1 1 \*

011

# Government Land Corner Certificate

ADAMS County  
 TYPE OF MONUMENT: HARRISON  
 STATE PLANE COORDINATES: N \_\_\_\_\_  
 E \_\_\_\_\_  
 ELEVATION — M.S.L. DATUM: \_\_\_\_\_  
 THETA ANGLE: \_\_\_\_\_  
 FIELD BOOK: 69 PAGE 117  
 DRAWN BY: L.C.

CORNER NO. 11  
 SECTION 1  
 TOWN 20  
 RANGE 5



LOCATION  
(Indicated by 'X')

SEAL:



DATA SHOWN HERE ON  
CERTIFIED CORRECT:

*Anthony B. Kiedrowski*  
Registered Land Surveyor

DATE: 5/17/81

## BASIS FOR MONUMENT LOCATION

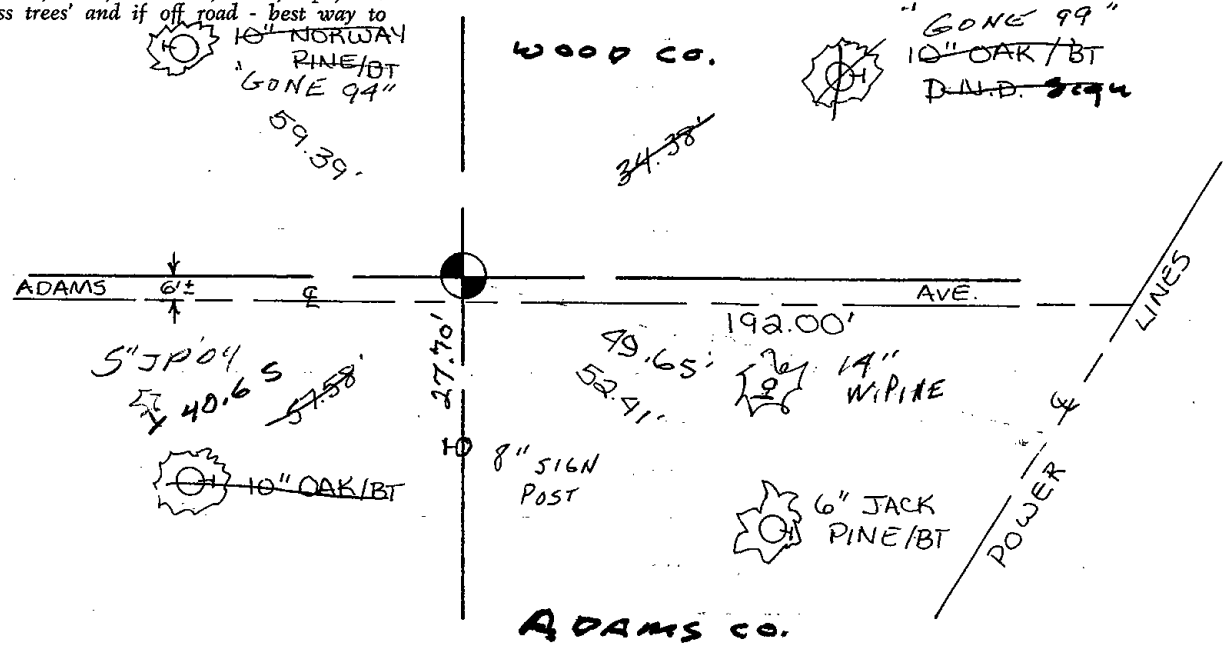
Show info such as: History of corner, with reference to Vol. and pg., dates, surveyor; exact description of monument replaced; if location computed, by taped or EDM traverse; landowner remarks, etc. (Use reverse side if necessary)

Replaced 2" x 30" iron pipe set as the section corner in CSM No. 77, in Jan., 1970.  
 Location established by running a line from the 160 acre corner, through a stone found at the forty corner south of here, and intersecting that line with the Wood County Line.

- 1- GONE, 1- NEW TIE 3-4-94 JG-SS
- 1- GONE, 2- NEW TIES 3-1-99 - JG-SS  
TOP BROKEN OFF
- 1 NEW TIE 2-30-09 SS  
OK 3-5-09 SS

## TIE SKETCH

Show at least four ties, also fence lines, roads, topo, size and type of witness trees' and if off road - best way to arrive at corner.









\* 0 1 2 \*

012

# Government Land Corner Certificate

ADAMS County

TYPE OF MONUMENT: HARRISON

STATE PLANE COORDINATES: N \_\_\_\_\_  
E \_\_\_\_\_

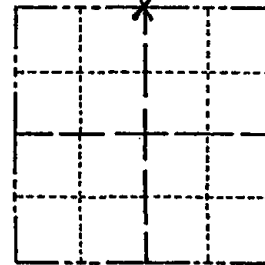
ELEVATION — M.S.L. DATUM: \_\_\_\_\_

THETA ANGLE: \_\_\_\_\_

FIELD BOOK: 69 PAGE 118

DRAWN BY: L.C.

CORNER NO. 12  
SECTION 1  
TOWN 20  
RANGE 5



LOCATION  
(Indicated by 'X')

SEAL:



## BASIS FOR MONUMENT LOCATION

Show info such as: History of corner, with reference to Vol. and pg., dates, surveyor; exact description of monument replaced; if location computed, by taped or EDM traverse; landowner remarks, etc. (Use reverse side if necessary)

Scraped area with front end loader. Found nothing. This corner is set half way between the NW and NE corners of this section, and on a straight line between the adjacent Wood County Corners.

2-GONE, 2-NEW TIES 3-4-94 JG SS  
OK, 3-1-99- JG-SS  
1 NEW TIE 8-30-04 SS  
2 " " 9-29-09 SS

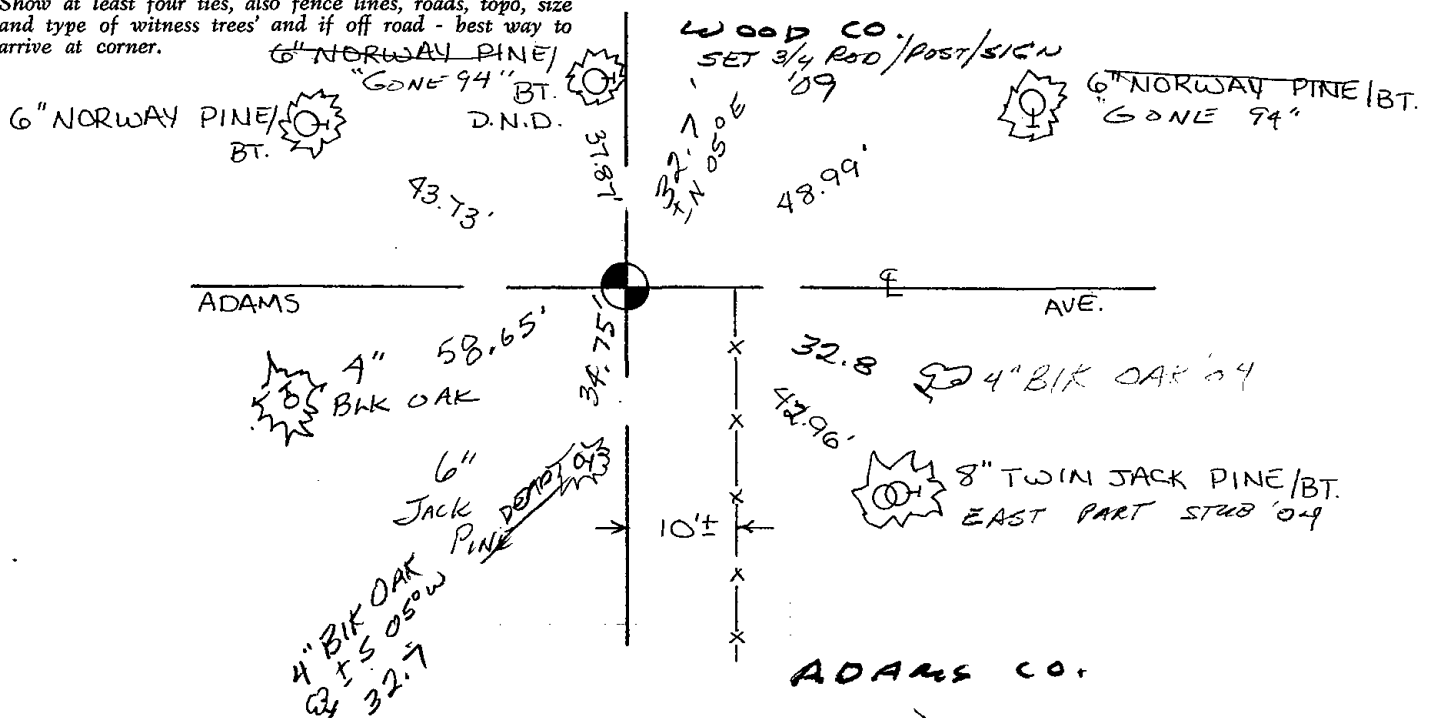
DATA SHOWN HERE ON  
CERTIFIED CORRECT:

*Anthony B. Kiedrowski*  
Registered Land Surveyor

DATE: 6/17/81

## TIE SKETCH

Show at least four ties, also fence lines, roads, topo, size and type of witness trees and if off road - best way to arrive at corner.







\* 0 1 3 \*

013

# ADAMS COUNTY

## Survey Monument Record

TYPE OF MONUMENT: Standard Harrison

STATE PLANE COORDINATES: N \_\_\_\_\_

E \_\_\_\_\_

ELEVATION — M.S.L. DATUM: \_\_\_\_\_

THETA ANGLE: \_\_\_\_\_

FIELD BOOK: \_\_\_\_\_ PAGE \_\_\_\_\_

### BASIS FOR MONUMENT LOCATION

(Use reverse side if necessary)

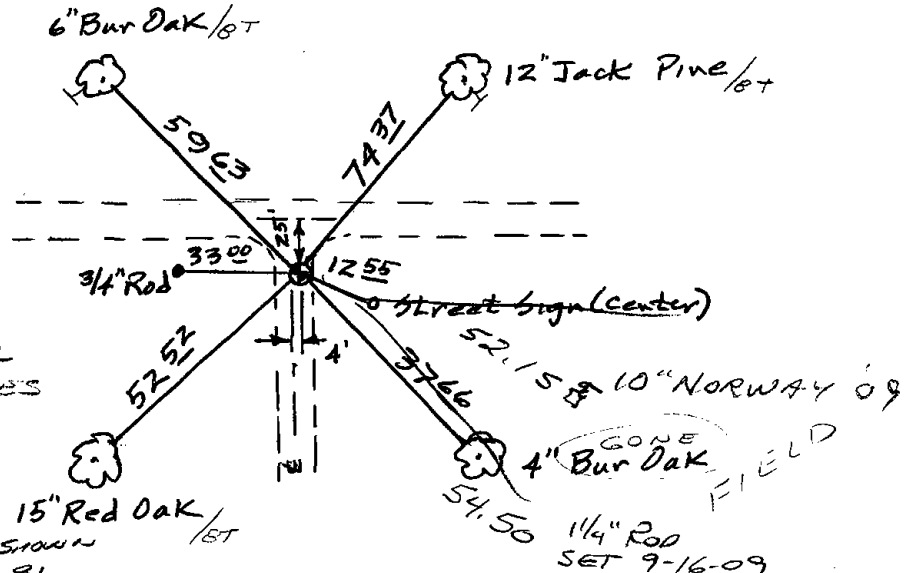
Show info such as: History of corner, with reference to Vol. and pg, dates, surveyor; exact description of monument replaced; if location computed, by taped or EDM traverse; landowner remarks, etc.

- The only record shows Smith in 1912 (Vol 1 p 161) using this corner but nothing to verify what he used.
- Extensive excavation in this area was done by Tony Kiedrowski with backhoe. A faint trace of a possible post was found but considerably (30 $\frac{1}{2}$ ) to north of line connecting section corners of section 31, T21N, R6E.
- Distances all appear long running E-W
- Found old fence running south from N $\frac{1}{4}$  corner. This was approximately 26 $\frac{1}{2}$  to possible post, over

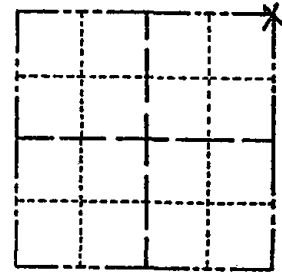
### TIE SKETCH

(Show at least four ties)

- OK 11-5-79 SS-SS
- OK - 5-7-84 DK-SS
- " 1-23-89 S
- OK 3-4-94 SS-JG
- OK 1-21-99 JG-DR
- Fd 3/4" THIN WALL IRON PIPE - MATCHES 2 TIES 11-4-99
- OK, 2-25-04 -JG
- 1 NEW TIE TO THIN WALL 15" Red Oak PIPE 4-4-09 SS - VERIFIED DIST/LINE AS SHOWN ON KET SUM. DATED 6-17-81




CORNER NO. 13  
 SECTION 1  
 TOWN 20  
 RANGE 5



LOCATION  
(Indicated by 'X')

SEAL:




CERTIFIED CORRECT:

Kenneth G. Carlson  
 Registered Land Surveyor

DATE: April 6, 1977

5. Used faint possible post as N-S line which is about  
4-5' East of  $\frac{1}{2}$  of 17<sup>th</sup> Ave. to the south.

6 EDM (HP 3810A)



\* 0 1 8 \*

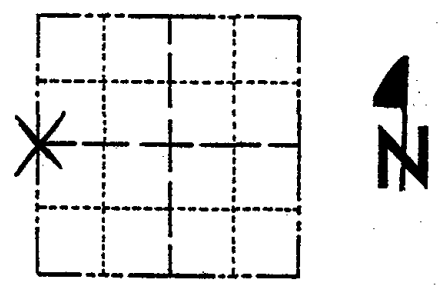
018



# Government Land Corner Certificate

ADAMS County  
 TYPE OF MONUMENT: HARRISON  
 STATE PLANE COORDINATES: N \_\_\_\_\_  
 E \_\_\_\_\_  
 ELEVATION — M.S.L. DATUM: \_\_\_\_\_  
 THETA ANGLE: \_\_\_\_\_  
 FIELD BOOK: \_\_\_\_\_ PAGE \_\_\_\_\_  
 DRAWN BY: R. NUBER

CORNER NO. 18  
 SECTION 2  
 TOWN 20  
 RANGE 5




LOCATION  
(Indicated by 'X')

## BASIS FOR MONUMENT LOCATION

Show info such as: History of corner, with reference to Vol. and pg., dates, surveyor; exact description of monument replaced; if location computed, by taped or EDM traverse; landowner remarks, etc. (Use reverse side if necessary)

Searched area for evidence of corner. Search effort failed to expose said needed data. Set corner by doubling the distance on a straight line from W $\frac{1}{4}$  Cor. & NW Cor. 11-20-5E

SEAL:



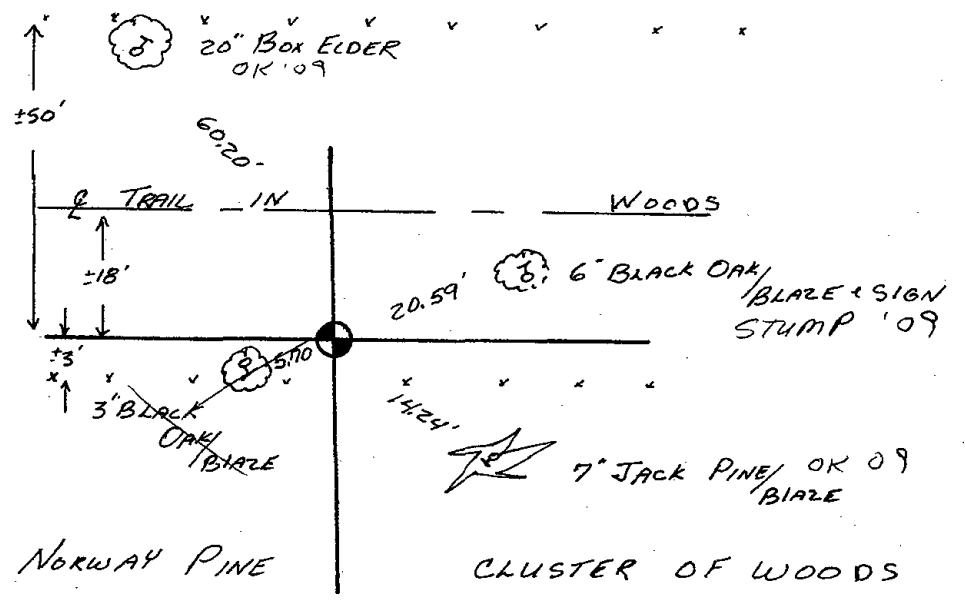
DATA SHOWN HERE ON CERTIFIED CORRECT:

Wayne Basler  
 Registered Land Surveyor

DATE: 5-11-82

## TIE SKETCH

Show at least four ties, also fence lines, roads, topo, size and type of witness trees and if off road - best way to arrive at corner.



PLANTED NORWAY PINE

CLUSTER OF WOODS





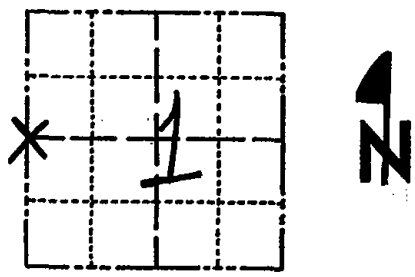
\* 0 1 9 \*

019

# Government Land Corner Certificate

ADAMS County  
 TYPE OF MONUMENT: HARRISON  
 STATE PLANE COORDINATES: N \_\_\_\_\_  
 E \_\_\_\_\_  
 ELEVATION — M.S.L. DATUM: \_\_\_\_\_  
 THETA ANGLE: \_\_\_\_\_  
 FIELD BOOK: 54 (102) PAGE 57 (23)  
 DRAWN BY: B. SULLIVAN

CORNER NO. 19  
 SECTION 1  
 TOWN 20  
 RANGE 5




LOCATION  
(Indicated by 'X')

## BASIS FOR MONUMENT LOCATION

Show info such as: History of corner, with reference to Vol. and pg., dates, surveyor; exact description of monument replaced; if location computed, by taped or EDM traverse; landowner remarks, etc. (Use reverse side if necessary)

Excavated with backhoe. Found bottom 8" of 3" dia driven wood post, very rotten. No resurveys of record other than plat northeast of here. This point does not match tie to plat. Replaced post found with Harrison.

SEAL:



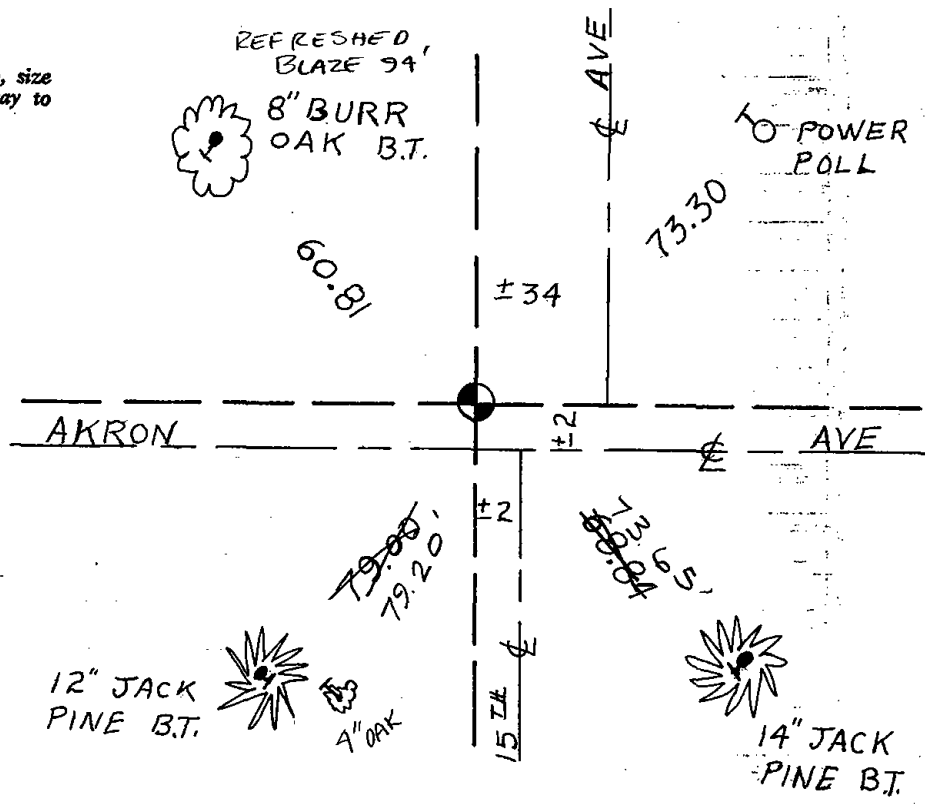
DATA SHOWN HERE ON  
CERTIFIED CORRECT:

*Anthony B. Kiedrowski*  
Registered Land Surveyor

DATE: 5/7/79

## TIE SKETCH

Show at least four ties, also fence lines, roads, topo, size and type of witness trees' and if off road - best way to arrive at corner.








029

# Government Land Corner Certificate

ADAMS County  
 TYPE OF MONUMENT: Harrison  
 STATE PLANE COORDINATES: N \_\_\_\_\_  
 E \_\_\_\_\_  
 ELEVATION — M.S.L. DATUM: \_\_\_\_\_  
 THETA ANGLE: \_\_\_\_\_  
 FIELD BOOK: \_\_\_\_\_ PAGE \_\_\_\_\_  
 DRAWN BY: R. NUBER

CORNER NO. 29  
 SECTION 2  
 TOWN 20  
 RANGE 5




LOCATION  
 (Indicated by 'X')

## BASIS FOR MONUMENT LOCATION

Show info such as: History of corner, with reference to Vol. and pg., dates, surveyor; exact description of monument replaced; if location computed, by taped or EDM traverse; landowner remarks, etc. (Use reverse side if necessary)

SEAL:



Searched area for evidence of remonumented corner. Search failed to produce said needed evidence.  
 Set corner by doubling over distance on a straight line from S $\frac{1}{4}$  Cor. & SE Cor. 2-20-5E

Ok-3-20-84 GR-SS

1- NEW TIE 3-4-94, JG-SS

OK 2-16-99 - JG-SS

OK 3-5-09 SS ADD SIGNS

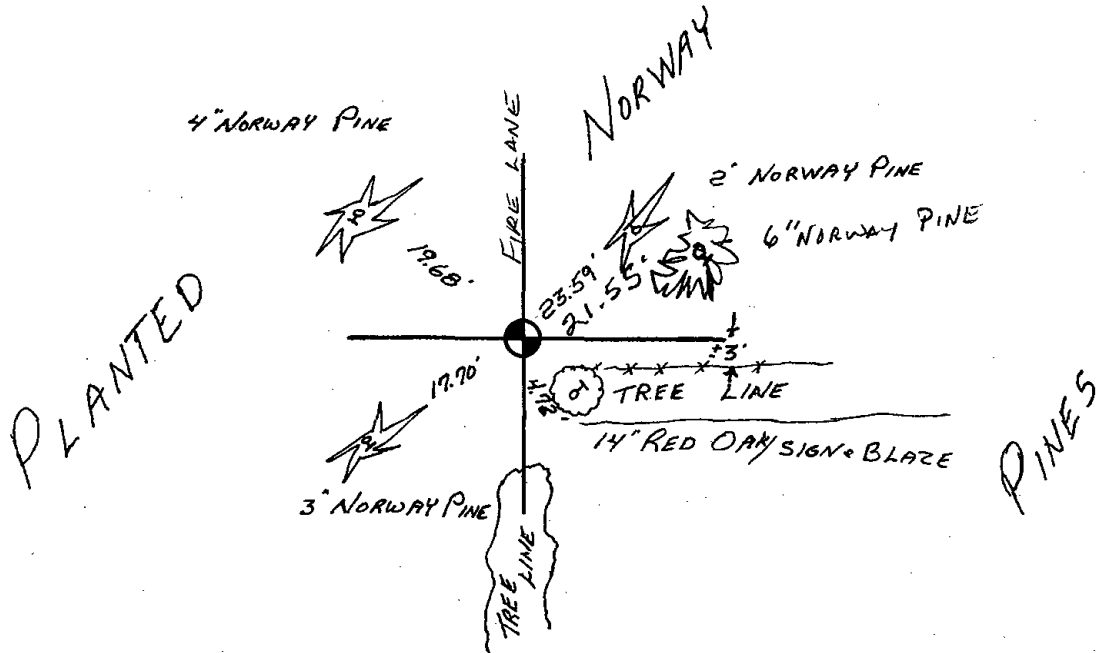
DATA SHOWN HERE ON  
 CERTIFIED CORRECT:

Wayne Basler  
 Registered Land Surveyor

DATE: 1-7-82

## TIE SKETCH

Show at least four ties, also fence lines, roads, topo, size and type of witness trees and if off road - best way to arrive at corner.









030

# ADAMS COUNTY

## Survey Monument Record

TYPE OF MONUMENT: 30" HARRISON

STATE PLANE COORDINATES: N \_\_\_\_\_

E \_\_\_\_\_

ELEVATION — M.S.L. DATUM: \_\_\_\_\_

THETA ANGLE: \_\_\_\_\_

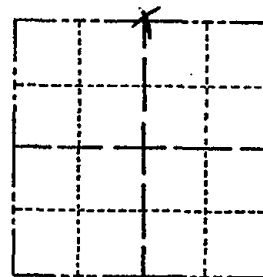
FIELD BOOK: 108 PAGE 91

CORNER NO. 303

SECTION 11

TOWN 20

RANGE 5



LOCATION  
(Indicated by 'X')

SEAL:

### BASIS FOR MONUMENT LOCATION


(Use reverse side if necessary)

Show info such as: History of corner, with reference to Vol. and pg, dates, surveyor; exact description of monument replaced; if location computed, by taped or EDM traverse; landowner remarks, etc.

Set monument at location of old fence intersection, after verifying it by a traverse of  $N\frac{1}{2}$  of section.

No other evidence of corner.

Ok- 3-20-84 GR-SS



- OK 11-5-79 BS-SS
- 1 NEW 3-4-94 JG-SS
- OK 2-16-99 JG-SS
- 2 NEW TIES 3-5-09 SS

CERTIFIED CORRECT:

*Anthony B. Kiedrowski*  
Registered Land Surveyor

DATE: 9-18-73

### TIE SKETCH

(Show at least four ties)

10" JACK OK '09  
PINE '94  
130.8'

6" TWIN OAKS

OK '09  
6" J. PINE '94  
SIGN - WEST  
108.2

024" OAK STUMP

3 "JACK PINE STANDS  
ALONE IN MARSH '09  
49.6 TO TOP/CENTER  
HARRISON FD. TIPPED ± 0.3  
NORTHERLY - UNABLE TO STRAIGHTEN

BRUSHED  
LINE

500.4  
8 1/2" ST  
120.7'

DEAD STAND  
8" OAK  
62.8'

6" BIK  
Oak

WOODEN WIRE FENCE

2 6" BIRCH '09 - 24.97 TO TO/CENTER  
8" BIRCH

IN 2009, MEASURED 63.1 TO TOP/CENTER

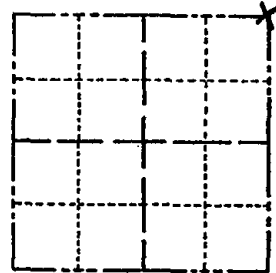


031

# Government Land Corner Certificate

**ADAMS** County  
 TYPE OF MONUMENT: HARRISONS  
 STATE PLANE COORDINATES: N \_\_\_\_\_  
 E \_\_\_\_\_  
 ELEVATION — M.S.L. DATUM: \_\_\_\_\_  
 THETA ANGLE: \_\_\_\_\_  
 FIELD BOOK: L.L. PAGE \_\_\_\_\_  
 DRAWN BY: M. MARZDFKA

CORNER NO. 31  
 SECTION 11  
 TOWN 20  
 RANGE 5




LOCATION  
(Indicated by 'X')

## BASIS FOR MONUMENT LOCATION

Show info such as: History of corner, with reference to Vol. and pg., dates, surveyor; exact description of monument replaced; if location computed, by taped or EDM traverse; landowner remarks, etc. (Use reverse side if necessary)

Dug with backhoe for evidence of a corner, found nothing. Ran traverse of the NE $\frac{1}{4}$  Section 11-20-5 and S $\frac{1}{2}$  1-20-5 and N $\frac{1}{2}$  12-20-5. Set corner by comparison of original distances for the E-W location. Doubled the distance northerly from the W $\frac{1}{4}$  Cor and SW Cor 12-20-5.

SEAL:



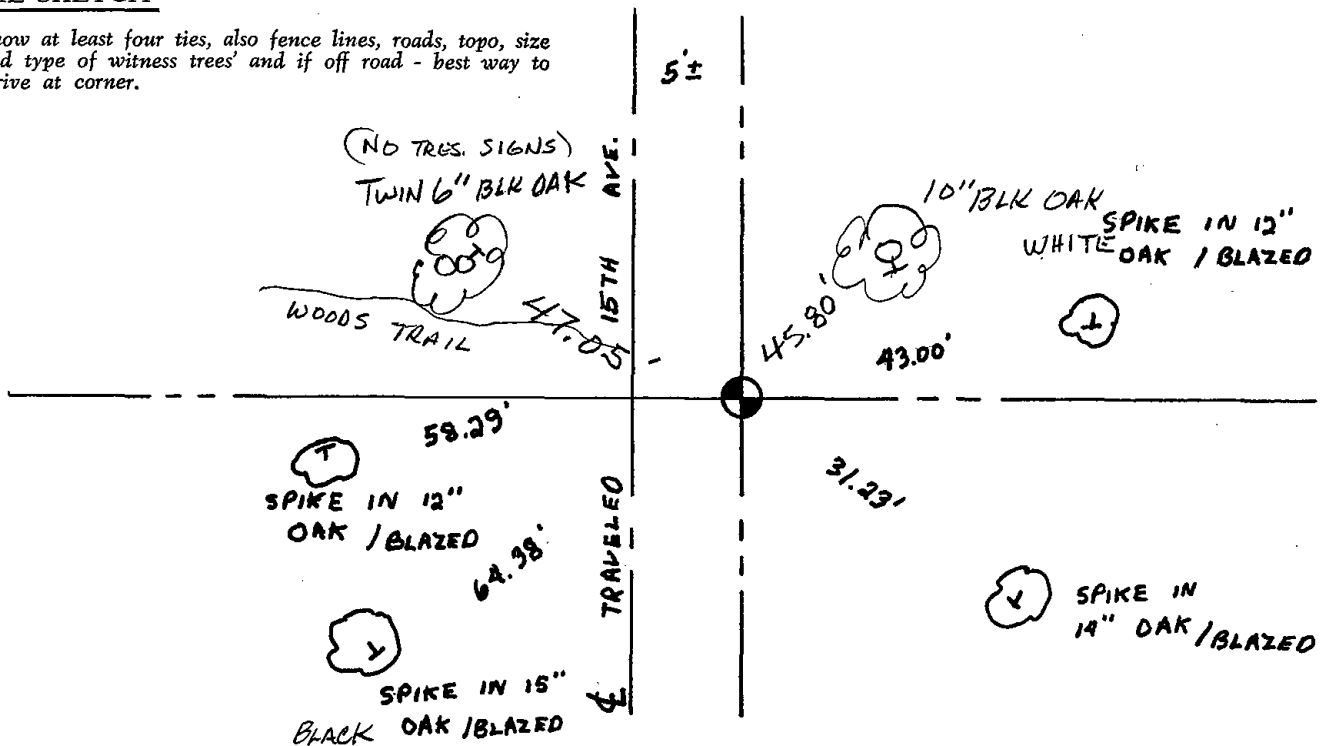
DATA SHOWN HERE ON  
CERTIFIED CORRECT:

*Wayne Basler*  
Registered Land Surveyor

DATE: July 16, 1979

## TIE SKETCH

Show at least four ties, also fence lines, roads, topo, size and type of witness trees' and if off road - best way to arrive at corner.





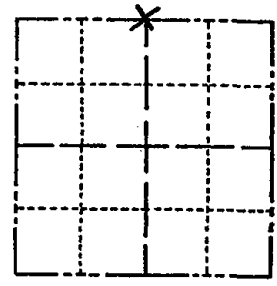


032

# Government Land Corner Certificate

ADAMS County  
 TYPE OF MONUMENT: HARRISON  
 STATE PLANE COORDINATES: N \_\_\_\_\_  
 E \_\_\_\_\_  
 ELEVATION — M.S.L. DATUM: \_\_\_\_\_  
 THETA ANGLE: \_\_\_\_\_  
 FIELD BOOK: L. L. PAGE \_\_\_\_\_  
 DRAWN BY: M. MARZOFKA

CORNER NO. 32  
 SECTION 12  
 TOWN 20  
 RANGE 5




## BASIS FOR MONUMENT LOCATION

Show info such as: History of corner, with reference to Vol. and pg., dates, surveyor; exact description of monument replaced; if location computed, by taped or EDM traverse; landowner remarks, etc. (Use reverse side if necessary)

Set Harrison Monument on a straight line midway between the NW Cor and the NE Cor 12-20-5.

SEAL:



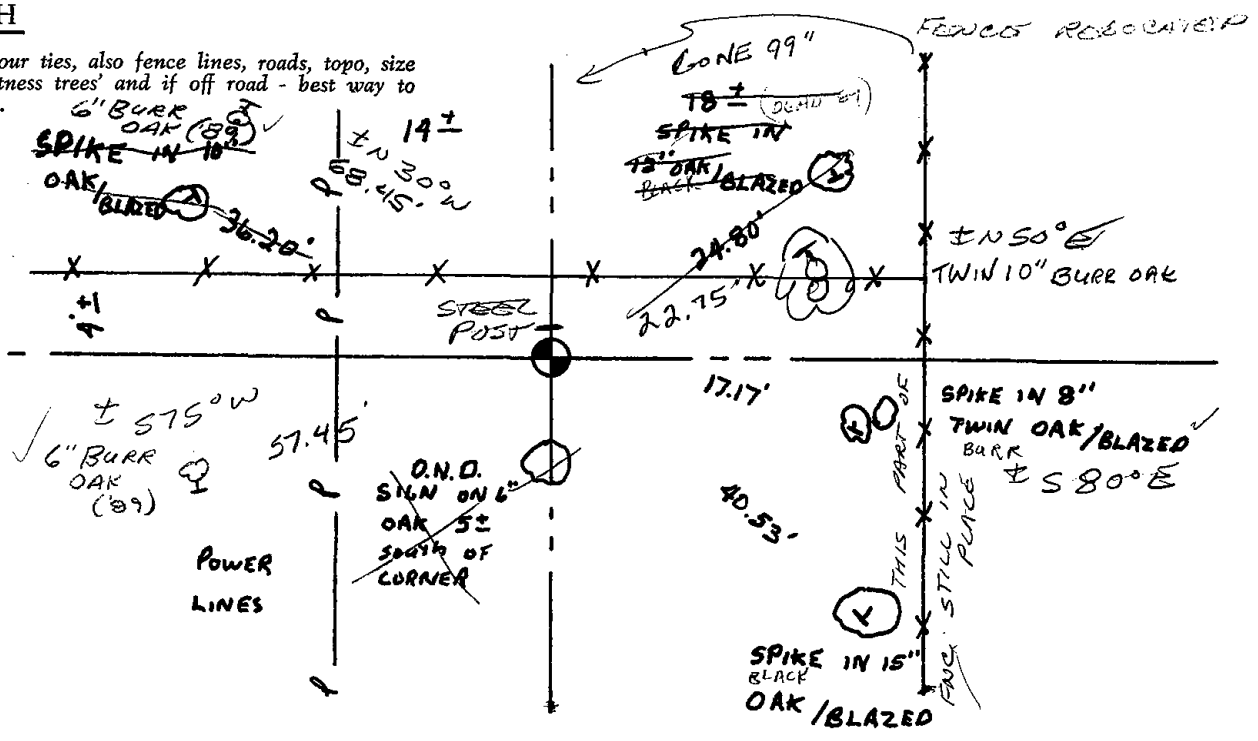
DATA SHOWN HERE ON CERTIFIED CORRECT:

*Wayne Basler*  
Registered Land Surveyor

DATE: July 14, 1979

## TIE SKETCH

Show at least four ties, also fence lines, roads, topo, size and type of witness trees' and if off road - best way to arrive at corner.









038

ADAMS COUNTY

Survey Monument Record

TYPE OF MONUMENT: 30" HARRISON

STATE PLANE COORDINATES: N \_\_\_\_\_

E \_\_\_\_\_

ELEVATION — M.S.L. DATUM: \_\_\_\_\_

THETA ANGLE: \_\_\_\_\_

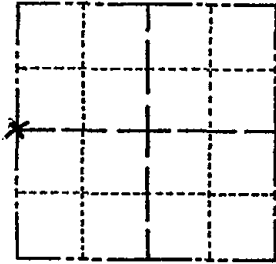
FIELD BOOK: 108 PAGE 90

CORNER NO. 304

SECTION 11

TOWN 20

RANGE 5



LOCATION (Indicated by 'X')

SEAL:

BASIS FOR MONUMENT LOCATION

(Use reverse side if necessary)

Show info such as: History of corner, with reference to Vol. and pg, dates, surveyor; exact description of monument replaced; if location computed, by taped or EDM traverse; landowner remarks, etc.

Set at the intersection of the centerline of C.T.H. "D" and old fence line extended after verifying location by a traverse of the N 1/2 of section. No other evidence of corner could be found.



OVER

ok -7-27-84 SS-DK

OK 11-5-79 SS-SS  
2 NEW TIES 3-3-94 CR-JG  
OK 2-16-99-JG-SS

CERTIFIED CORRECT:

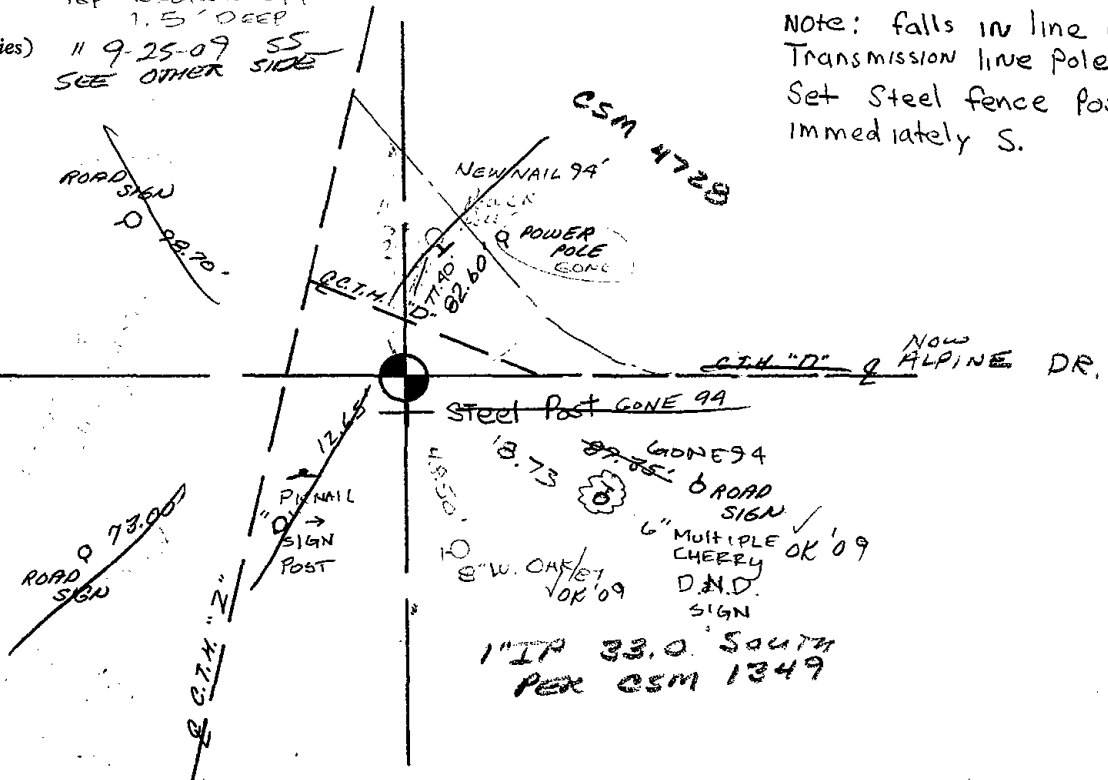
*Anthony B. Kiedrowski*  
Registered Land Surveyor

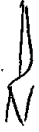
DATE: 9-18-73

TIE SKETCH

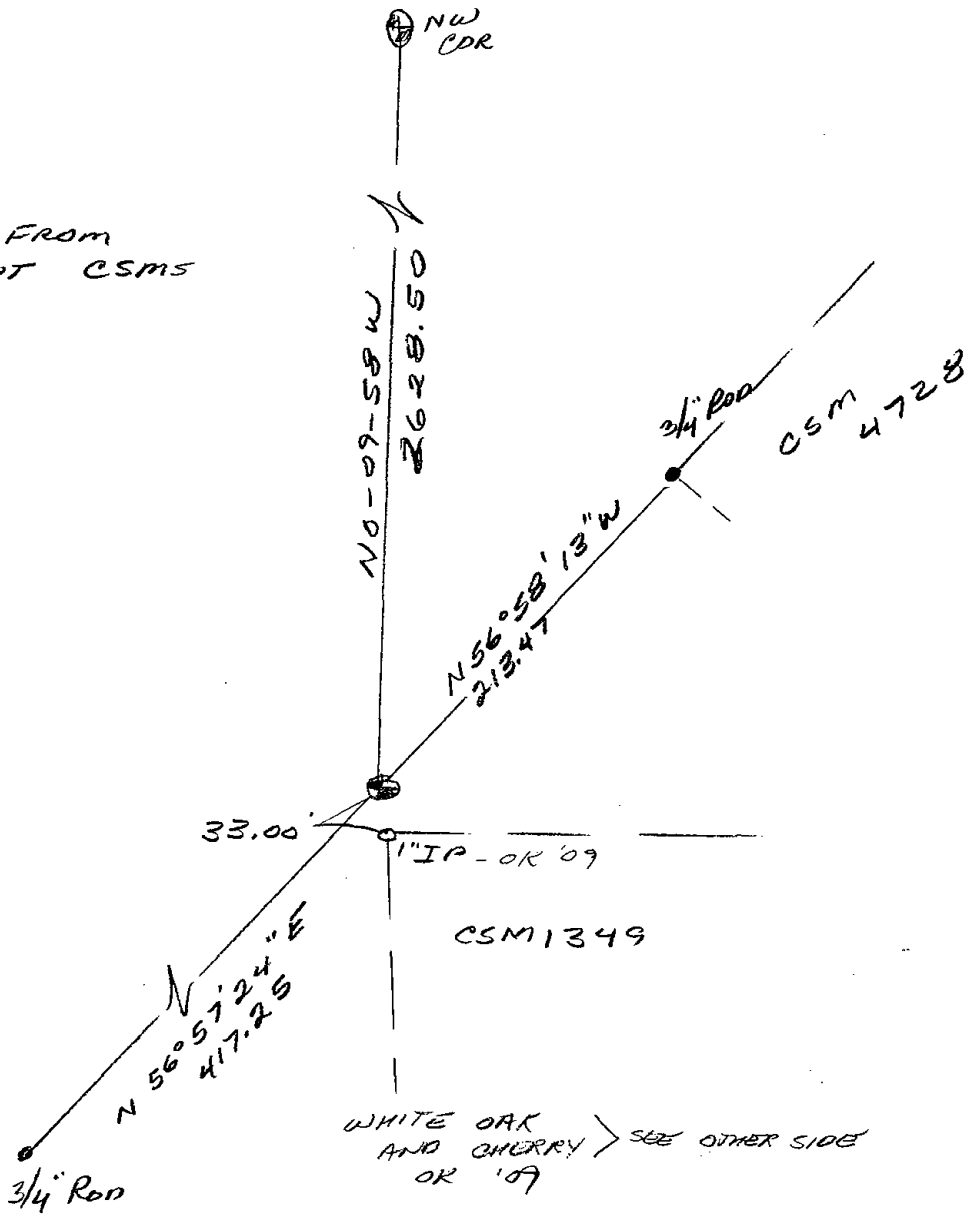
(Show at least four ties)

TOP BROKEN OFF  
1.5' DEEP  
11-9-25-09 SS  
SEE OTHER SIDE





SKETCH FROM  
ADJACENT CSMS





039

# ADAMS COUNTY

## Survey Monument Record

TYPE OF MONUMENT: 30" HARRISON

STATE PLANE COORDINATES: N \_\_\_\_\_

E \_\_\_\_\_

ELEVATION — M.S.L. DATUM: \_\_\_\_\_

THETA ANGLE: \_\_\_\_\_

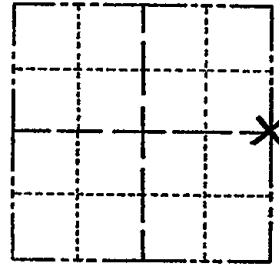
FIELD BOOK: 108 PAGE 89

CORNER NO. 305

SECTION 11

TOWN 20

RANGE 5



LOCATION  
(Indicated by 'X')

SEAL:

### BASIS FOR MONUMENT LOCATION

(Use reverse side if necessary)

Show info such as: History of corner, with reference to Vol. and pg, dates, surveyor; exact description of monument replaced; if location computed, by taped or EDM traverse; landowner remarks, etc.

Replaced railroad spike found and believed set by Wm. Rohde in a survey he did in Sec. 12. Location accepted after a traverse of the N½ of Sec. 11.

See the reverse side for the updated map Nov. 11, 1983

OK 11-5-79 38-11

CERTIFIED CORRECT:

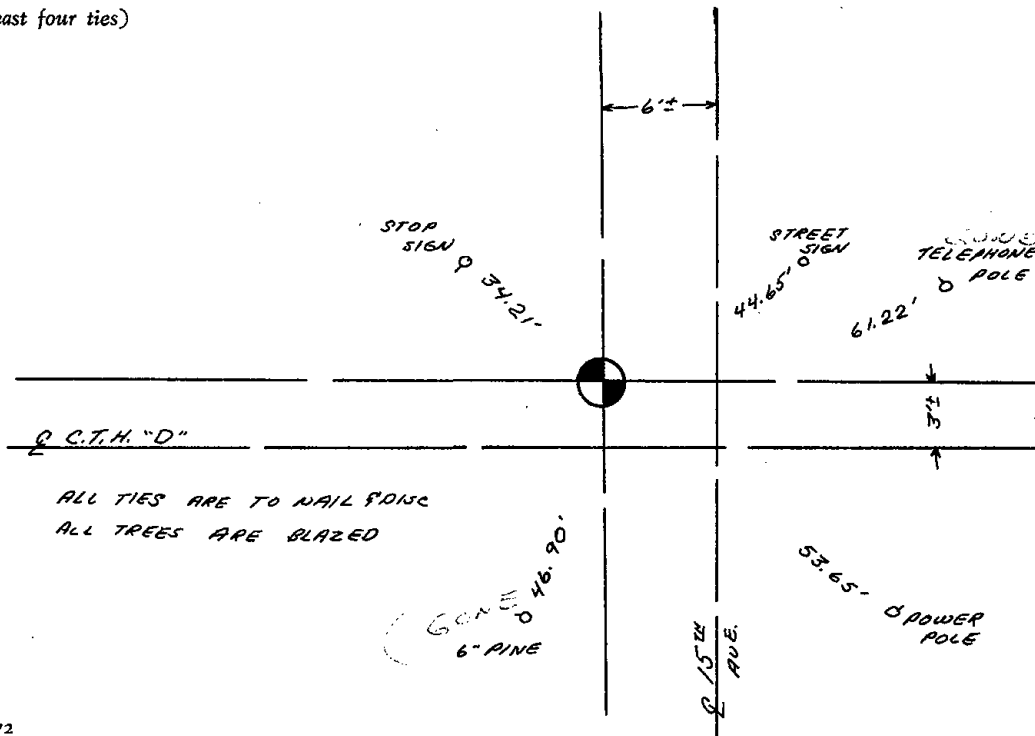
*Anthony B. Kuchavali*

Registered Land Surveyor

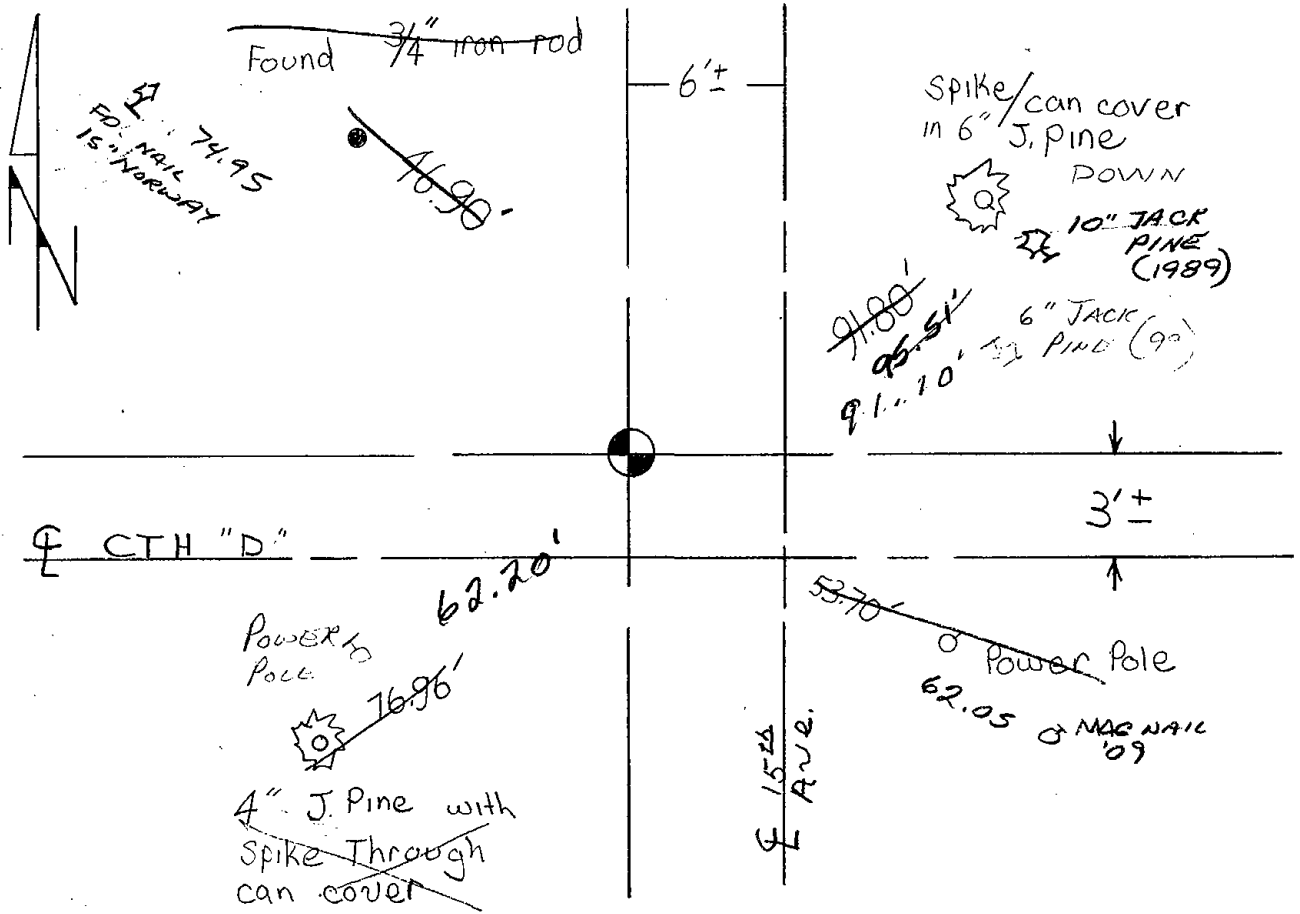
DATE: 9/18/73

### TIE SKETCH

(Show at least four ties)



ALL TIES ARE TO NAIL POND  
ALL TREES ARE BLAZED



Map updated on Nov. 11, 1983 Ken Carlson

1 NEW TIE 6-12-89 MK-SS

OK 3 MARCH 94 CR-JL

2-GONE, 2-NEW, 2-16-99-JL-SS

OK, 2-26-04-JL

2 NEW TIES - FD 1/2" SPLINED? NAIL? FITS TIES SW ENE

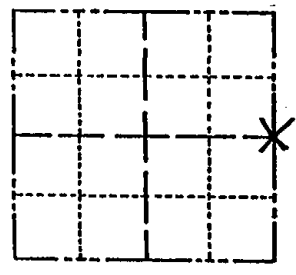


040

# Government Land Corner Certificate

\_\_\_\_\_ County  
 TYPE OF MONUMENT: RAILROAD SPIKE  
 STATE PLANE COORDINATES: N \_\_\_\_\_  
 E \_\_\_\_\_  
 ELEVATION — M.S.L. DATUM: \_\_\_\_\_  
 THETA ANGLE: \_\_\_\_\_  
 FIELD BOOK: \_\_\_\_\_ PAGE \_\_\_\_\_  
 DRAWN BY: \_\_\_\_\_

CORNER NO. 306  
 SECTION 12  
 TOWN 20  
 RANGE 5



LOCATION  
(Indicated by 'X')

## BASIS FOR MONUMENT LOCATION

Show info such as: History of corner, with reference to Vol. and pg., dates, surveyor; exact description of monument replaced; if location computed, by taped or EDM traverse; landowner remarks, etc. (Use reverse side if necessary)

MONUMENT REMOVED FOR ROAD CONSTRUCTION  
 RAILROAD SPIKE SET - NEW DISTANCES  
 8-14-95 SS-JG

SEAL:

DATA SHOWN HERE ON  
CERTIFIED CORRECT:

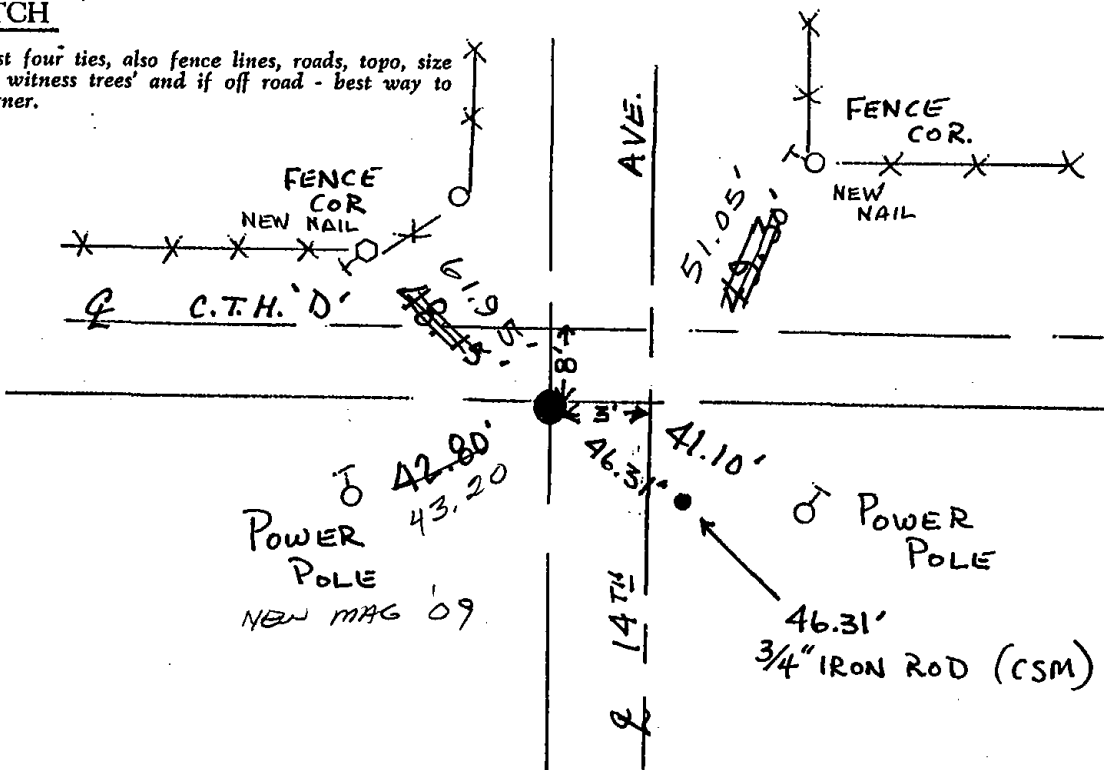
Registered Land Surveyor

DATE: \_\_\_\_\_

ALL OK 1-11-99 JG-JF  
 2-GONE, 2-NEW, 2-25-DA - JG  
 1 NEW TIE 9-25-09 SS

## TIE SKETCH

Show at least four ties, also fence lines, roads, topo, size and type of witness trees and if off road - best way to arrive at corner.





ADAMS COUNTY

Survey Monument Record

TYPE OF MONUMENT: 30" HARRISON

STATE PLANE COORDINATES: N \_\_\_\_\_

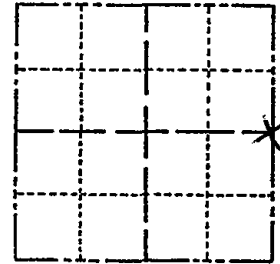
E \_\_\_\_\_

ELEVATION — M.S.L. DATUM: \_\_\_\_\_

THETA ANGLE: \_\_\_\_\_

FIELD BOOK: 108 PAGE 89

CORNER NO. 306 <sup>(40)</sup>  
SECTION 12  
TOWN 20  
RANGE 5



LOCATION  
(Indicated by 'X')

SEAL:

BASIS FOR MONUMENT LOCATION

(Use reverse side if necessary)

Show info such as: History of corner, with reference to Vol. and pg, dates, surveyor; exact description of monument replaced; if location computed, by taped or EDM traverse; landowner remarks, etc.

Found 1" iron pipe and accepted it as being correct in location. Replaced it with Harrison monument.



OK 5-7-84 DK-SS  
OK 6-12-89 MK-SS  
OK -2-11-94 CR-SS

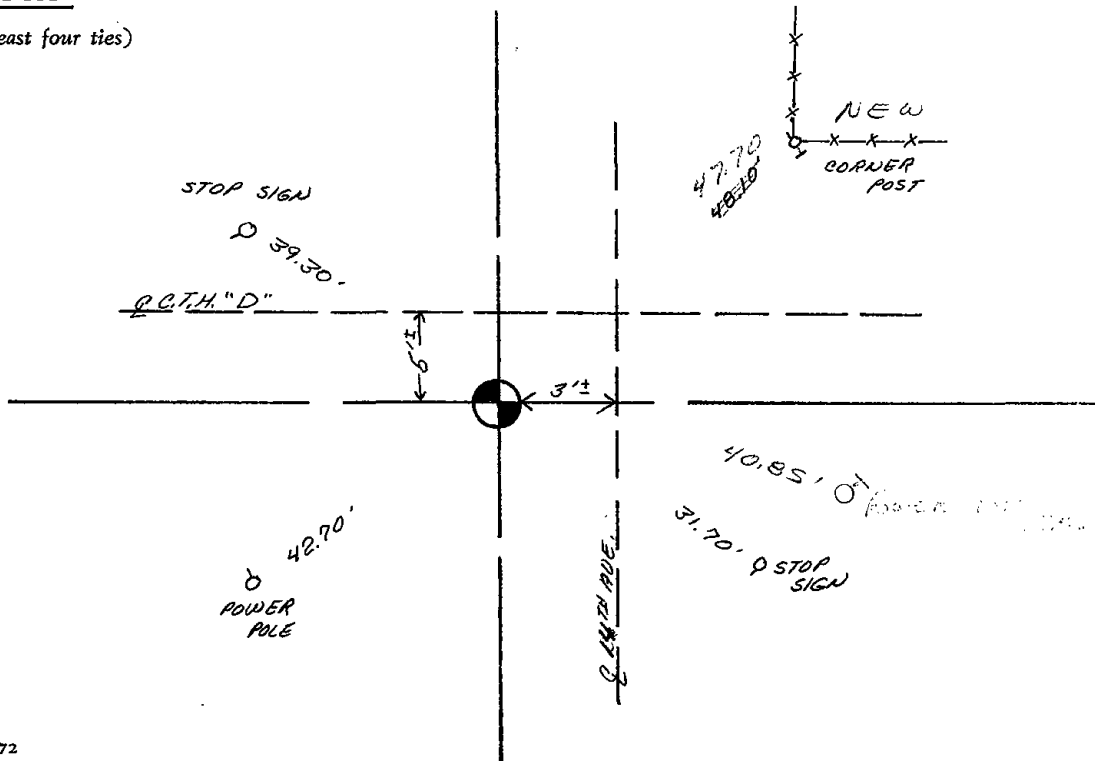
CERTIFIED CORRECT:

*Anthony B. Kiedrowski*  
Registered Land Surveyor

DATE: 9-18-73

TIE SKETCH

(Show at least four ties)





048

# ADAMS COUNTY

## Survey Monument Record

TYPE OF MONUMENT: Harrison Monument

STATE PLANE COORDINATES: N \_\_\_\_\_

E \_\_\_\_\_

ELEVATION — M.S.L. DATUM: \_\_\_\_\_

THETA ANGLE: \_\_\_\_\_

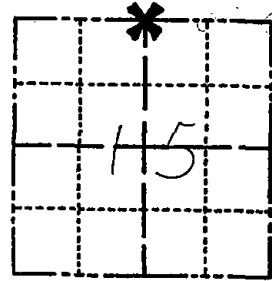
FIELD BOOK: 37 PAGE 26

CORNER NO. 1024

SECTION 15


TOWN 20

RANGE 5



LOCATION  
(Indicated by 'X')

SEAL:



### BASIS FOR MONUMENT LOCATION

(Use reverse side if necessary)

Show info such as: History of corner, with reference to Vol. and pg, dates, surveyor; exact description of monument replaced; if location computed, by taped or EDM traverse; landowner remarks, etc.

Ran EDM/transit traverse around Section 15 to determine search areas.

Did not excavate with backhoe because entire area is fill dike over backwaters of the Wisconsin River.

Set corner by doubling over distance from Northeast corner of Section 15 and a stone found at the Northeast corner of the NW $\frac{1}{4}$  of the NE $\frac{1}{4}$  of Section 15.

Set 4-12-1976.

NEW TIES 3 MARCH 79 CR-JG

11-5-79 OK BS-SS

ok 7-27-84 dk-ss

OK 2-2-89 SS

OK 2-15-99-JG-SS

CERTIFIED CORRECT:

*Dale C. Hagen*  
Registered Land Surveyor

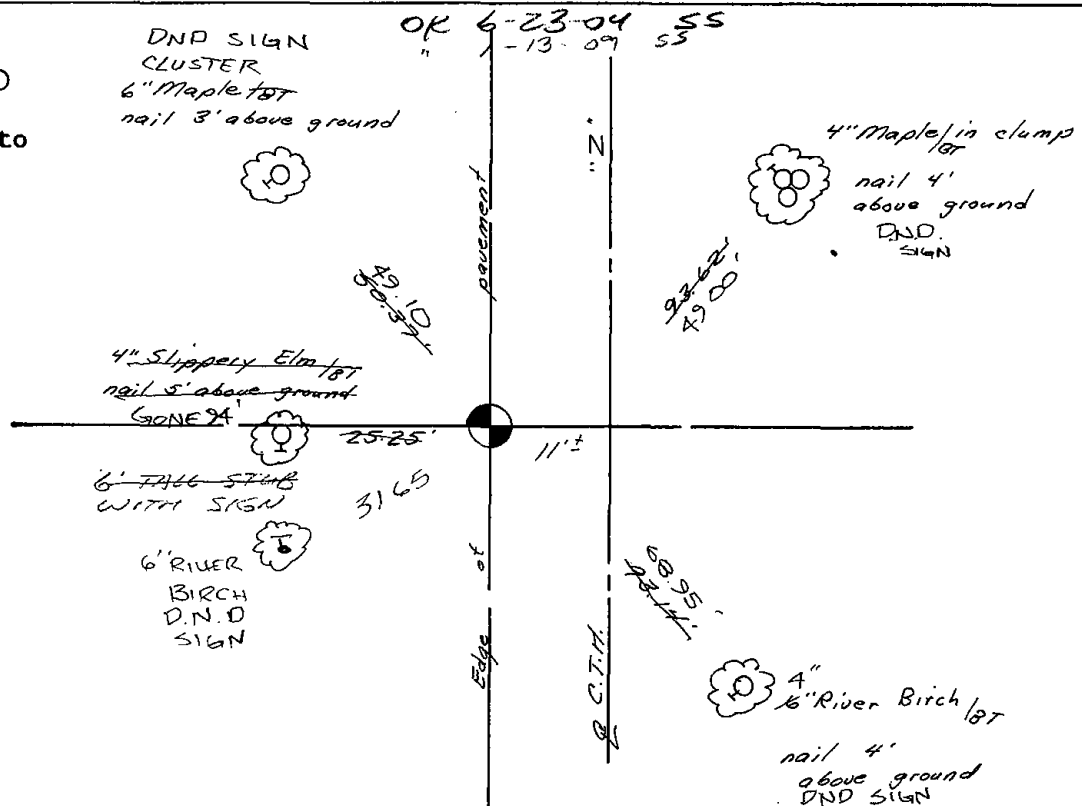
DATE: 6-1-1976

### TIE SKETCH

(Show at least four ties)

#### NOTE

Ties in trees to nail in disc.





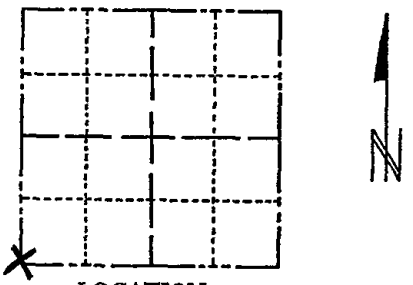
049

ADAMS COUNTY

Survey Monument Record

TYPE OF MONUMENT: 30" HARRISON  
STATE PLANE COORDINATES: N \_\_\_\_\_  
E \_\_\_\_\_  
ELEVATION — M.S.L. DATUM: \_\_\_\_\_  
THETA ANGLE: \_\_\_\_\_  
FIELD BOOK: 108 PAGE 90

CORNER NO. 302  
SECTION 11  
TOWN 20  
RANGE 5



LOCATION  
(Indicated by 'X')

SEAL:



CERTIFIED CORRECT:

*Anthony B. Kiedrowski*  
Registered Land Surveyor  
DATE: 9-18-73

BASIS FOR MONUMENT LOCATION

(Use reverse side if necessary)

Show info such as: History of corner, with reference to Vol. and pg, dates, surveyor; exact description of monument replaced; if location computed, by taped or EDM traverse; landowner remarks, etc.

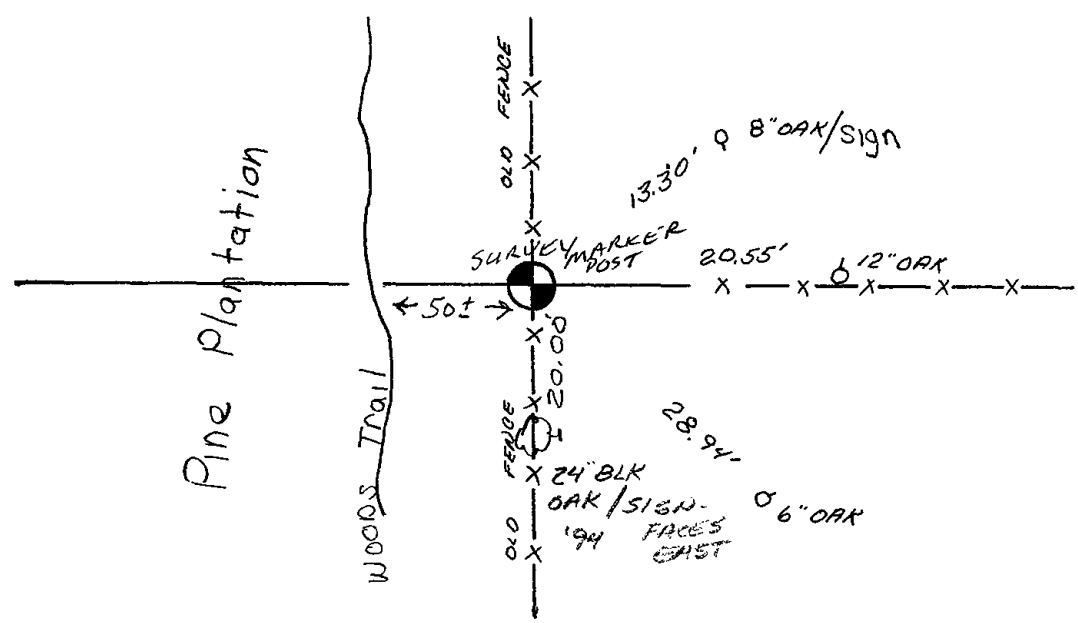
Set corner at location of old fence corner, after verifying it by a traverse of the N $\frac{1}{2}$  of section.

Enter on power line North off Apache ave to hilltop - follow fence west over hill all ok 7-27-84 ss-dk

- OK 2-2-88 SS
- 1- NEW TIE, OK 3-4-94 - JG, SS
- OK 2-15-99 - JG-SS
- " 6-23-04 SS
- " 3-25-09 SS

TIE SKETCH

(Show at least four ties)





050

ADAMS COUNTY

Survey Monument Record

TYPE OF MONUMENT: Harrison standard

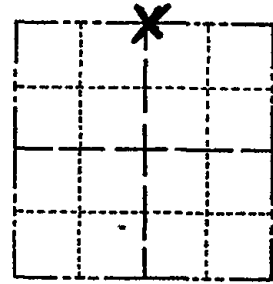
STATE PLANE COORDINATES: N \_\_\_\_\_  
E \_\_\_\_\_

ELEVATION — M.S.L. DATUM: \_\_\_\_\_

THETA ANGLE: \_\_\_\_\_

FIELD BOOK: \_\_\_\_\_ PAGE \_\_\_\_\_

CORNER NO. 50  
1083  
SECTION 14  
TOWN 20  
RANGE 5



LOCATION  
(Indicated by 'X')

SEAL:



BASIS FOR MONUMENT LOCATION

(Use reverse side if necessary)

Show info such as: History of corner, with reference to Vol. and pg, dates, surveyor; exact description of monument replaced; if location computed, by taped or EDM traverse; landowner remarks, etc.

Replaced 2"x30" Iron pipe set initially by me in the survey of Field and Stream Estates. Traverse at that time indicated fence corner as best evidence of corner. No other evidence could be found. No other surveys of record.

OK 11-5-79 RS-55

See the reverse side for new map

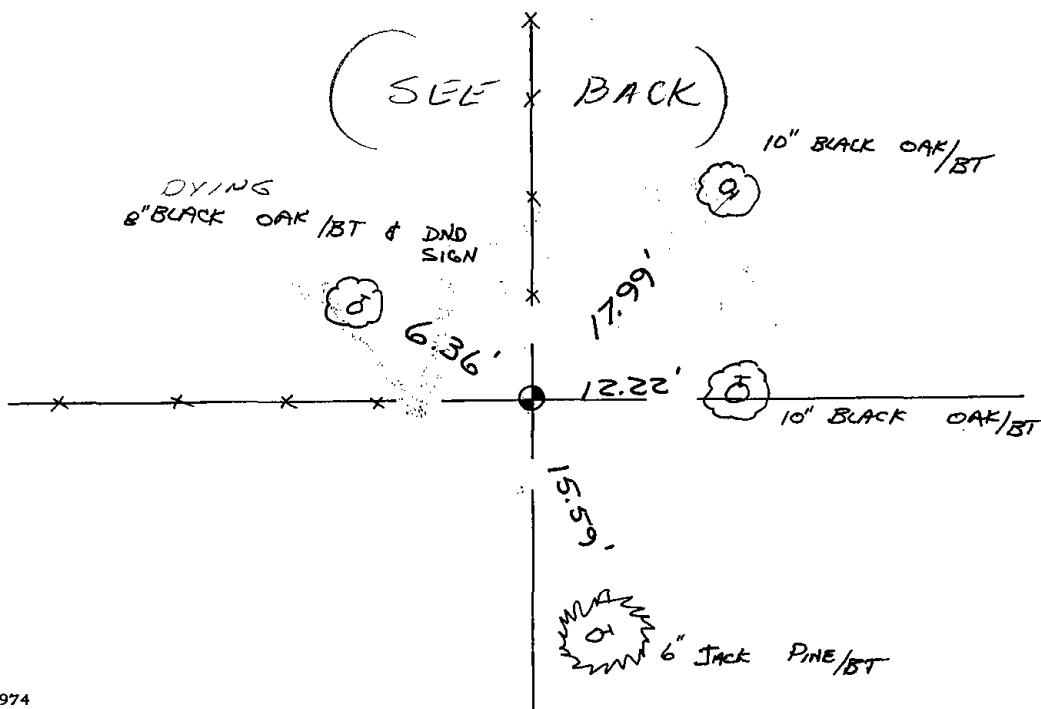
CERTIFIED CORRECT:

*Anthony B. Kiedrowski*  
Registered Land Surveyor

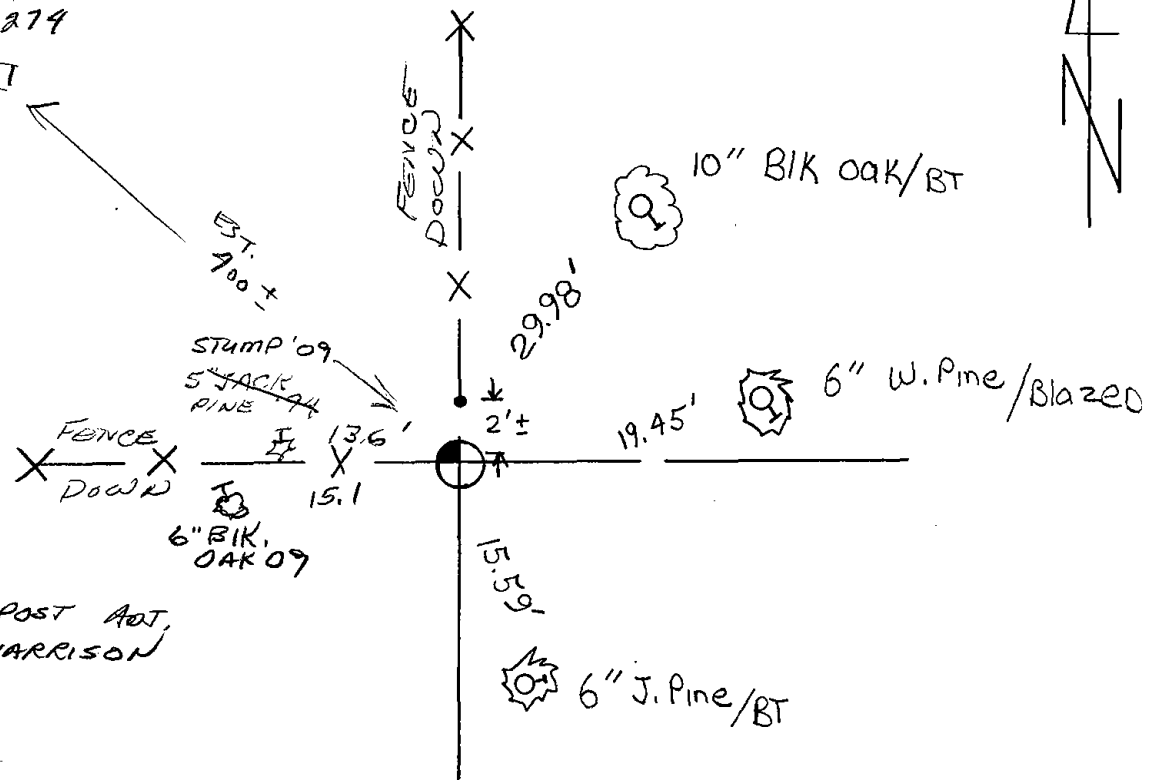
DATE: July, 1976

TIE SKETCH

(Show at least four ties)



HSE No. 274



STEEL POST ADJ.  
TO HARRISON

Map updated on 7-27-84 DK-SS  
 1 NEW TIE 3-4-94 JG-SS  
 OK 2-15-99-JG-SS  
 OK 6-23-04 SS  
 1 NEW TIE 3-25-09 SS





051

ADAMS COUNTY

Survey Monument Record

Harrison

TYPE OF MONUMENT: \_\_\_\_\_

STATE PLANE COORDINATES: N \_\_\_\_\_

E \_\_\_\_\_

ELEVATION — M.S.L. DATUM: \_\_\_\_\_

THETA ANGLE: \_\_\_\_\_

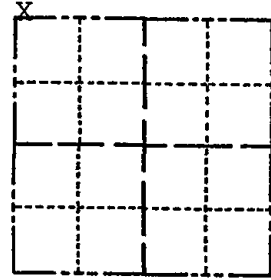
FIELD BOOK: \_\_\_\_\_ PAGE \_\_\_\_\_

CORNER NO. 51

SECTION 13


TOWN 20

RANGE 5



LOCATION  
(Indicated by 'X')

SEAL:



BASIS FOR MONUMENT LOCATION

(Use reverse side if necessary)

Show info such as: History of corner, with reference to Vol. and pg, dates, surveyor; exact description of monument replaced; if location computed, by taped or EDM traverse; landowner remarks, etc.

I previously set this monument using transit and tape from control of the 2nd order taken for aerial photography around Lake Arrowhead. This control was along Apache Ave. and CTH D. Since that time I have had an EDM and the roads are now in and I found this corner slightly off from the section summary of 14-20-5 of May, 1976. Therefore I moved the harrison about 1 foot west to fit everything better. There appears to be no other surveys tied to this corner.

Below are the new ties.

- OK 1-18-89 SS
- 2 NEW TIES 3-4-94 JG-SS
- OK 2-19-09 SS

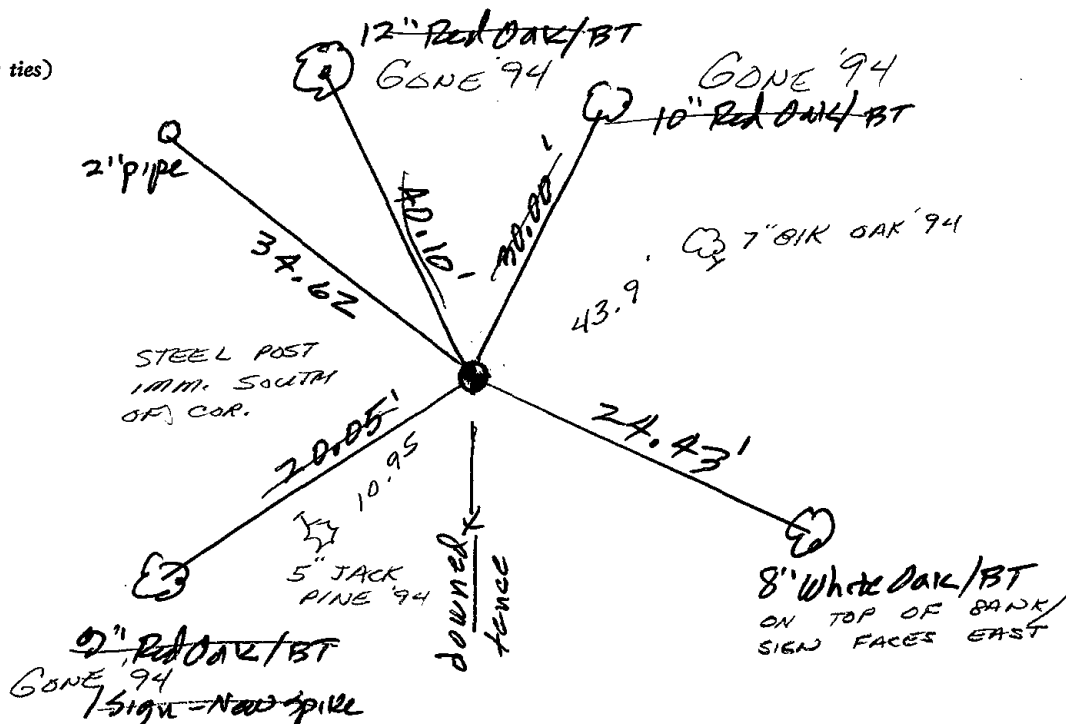
CERTIFIED CORRECT:

*Kenneth G. Carlson*  
Registered Land Surveyor

DATE: Jan 15, 1984

TIE SKETCH

(Show at least four ties)



**ADAMS COUNTY**

**Survey Monument Record**

TYPE OF MONUMENT: Harrison


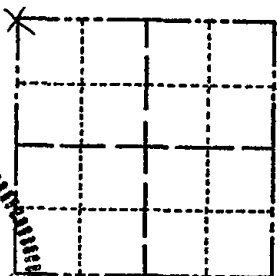
STATE PLANE COORDINATES: N \_\_\_\_\_  
E \_\_\_\_\_

ELEVATION — M.S.L. DATUM: \_\_\_\_\_

THETA ANGLE: \_\_\_\_\_

FIELD BOOK: \_\_\_\_\_ PAGE \_\_\_\_\_

CORNER NO. 1001 (51)  
SECTION 13  
TOWN 20 N  
RANGE 5 E



**BASIS FOR MONUMENT LOCATION**

(Use reverse side if necessary)

Show info such as: History of corner, with reference to Vol. and pg. dates, surveyor; exact description of monument replaced; if location computed, by taped or EDM traverse; landowner remarks, etc.

Could find no previous survey location determined from monuments and fences coming from all four directions. There was a 2" IP 35.37' NW but from talking to Mr Leon Yeager (property owner), he had some one (?) from the chemical plant in NeKossa set that. This some one said it was within 20' one way or the other. I did find traces of an old fence to south

CERTIFIED CORRECT:

EDM and taped.

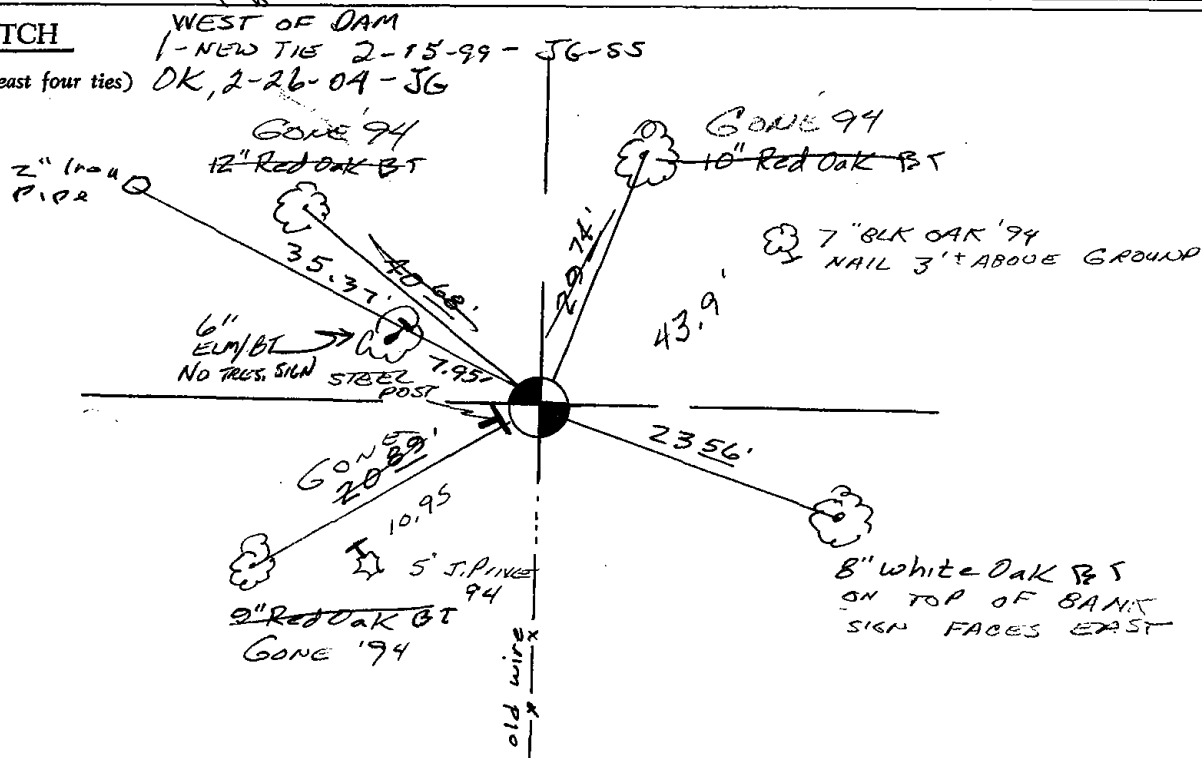
Kenneth G. Carlson  
Registered Land Surveyor

Loc. 350' ± of Dam

DATE: May 10, 1976

**TIE SKETCH**

(Show at least four ties)





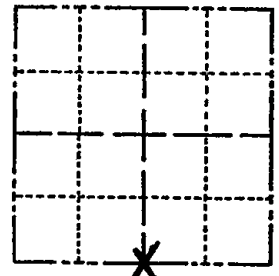
052

ADAMS COUNTY

Survey Monument Record


TYPE OF MONUMENT: Std. Harrison  
STATE PLANE COORDINATES: N \_\_\_\_\_  
E \_\_\_\_\_  
ELEVATION — M.S.L. DATUM: \_\_\_\_\_  
THETA ANGLE: \_\_\_\_\_  
FIELD BOOK: \_\_\_\_\_ PAGE \_\_\_\_\_

CORNER NO. 52  
SECTION 12  
TOWN 20  
RANGE 5



LOCATION  
(Indicated by 'X')

SEAL:



BASIS FOR MONUMENT LOCATION

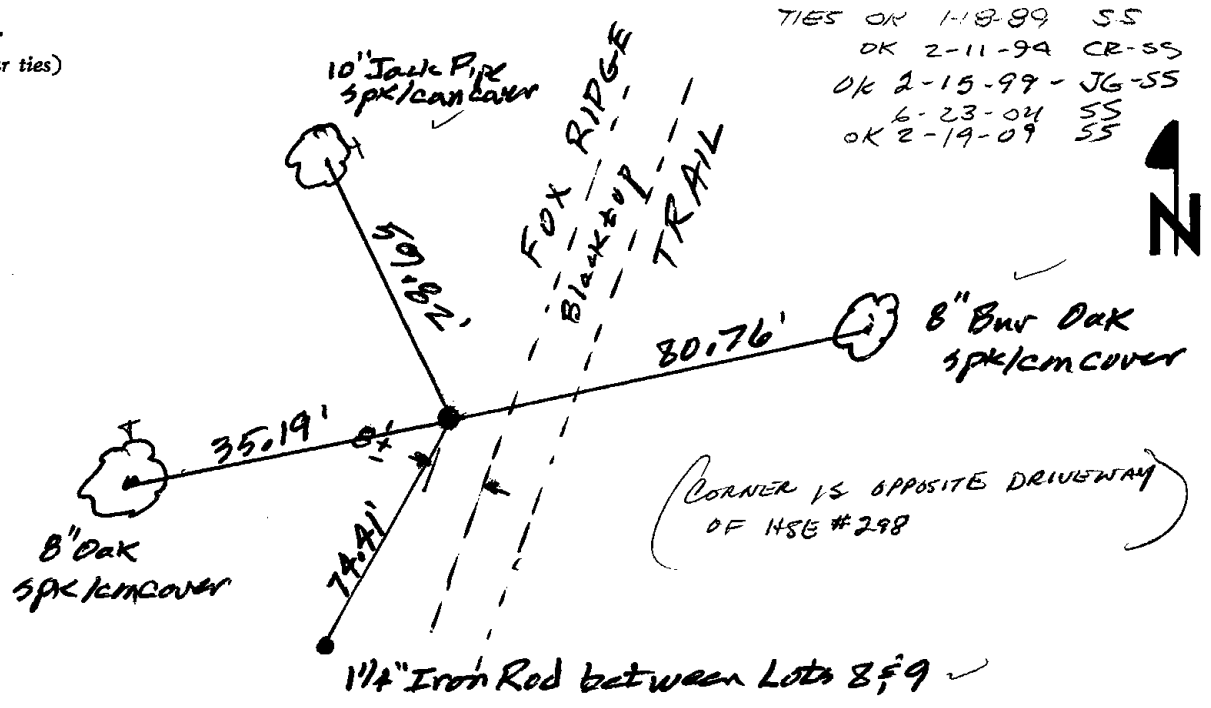
(Use reverse side if necessary)  
Show info such as: History of corner, with reference to Vol. and pg, dates, surveyor; exact description of monument replaced; if location computed, by taped or EDM traverse; landowner remarks, etc.

Reset corner at previous location. It was removed during construction of Fox Ridge Trail.

CERTIFIED CORRECT:  
Kenneth G. Carlson  
Registered Land Surveyor  
DATE: \_\_\_\_\_

TIE SKETCH

(Show at least four ties)



ADAMS COUNTY

Survey Monument Record

TYPE OF MONUMENT: Harrison

STATE PLANE COORDINATES: N \_\_\_\_\_  
E \_\_\_\_\_

ELEVATION — M.S.L. DATUM: \_\_\_\_\_

THETA ANGLE: \_\_\_\_\_

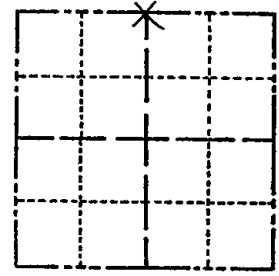
FIELD BOOK: \_\_\_\_\_ PAGE \_\_\_\_\_

CORNER NO. 1002

SECTION 13

TOWN 20 N


RANGE 5 E



BASIS FOR MONUMENT LOCATION

(Use reverse side if necessary)

Show info such as: History of corner, with reference to V<sub>o</sub> and pg, dates, surveyor; exact description of monument replaced if location computed, by taped or EDM traverse; landowner remarks, etc.



LOCATION (Indicated by 'X')

Could find no previous survey corner N-5 the same distance as the west line of the NW 1/4 - SE 1/4, Section 12 which has a pipe in CTH "D" and a good fence to east along south line. Set corner E-W the original gov't distance from the NE corner which is the old gov't survey post found by Kiedrawski.

EDM and taped.

CERTIFIED CORRECT:

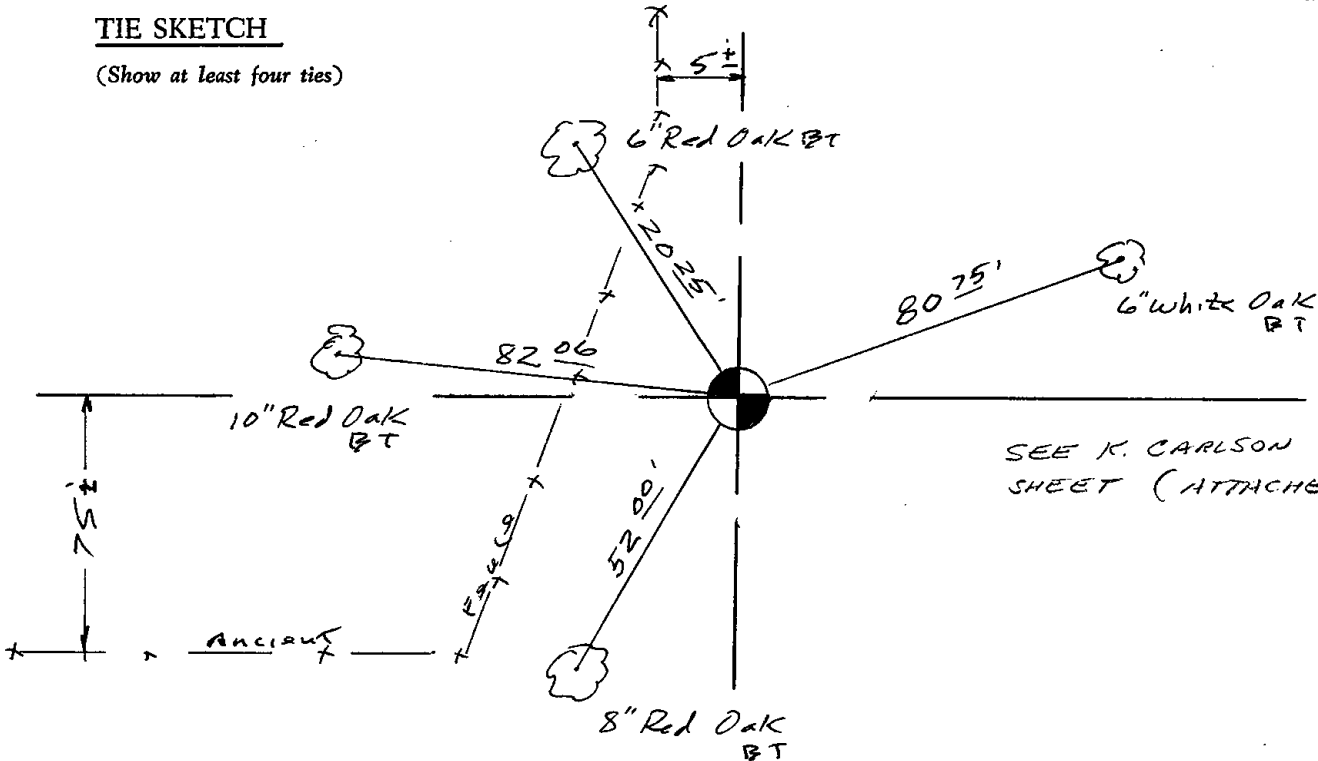
Kenneth G. Carlson  
Registered Land Surveyor

DATE: May 10, 1976

F.C. Added 8/23/76 by ABK

TIE SKETCH

(Show at least four ties)



SEE K. CARLSON TIE SHEET (ATTACHED)

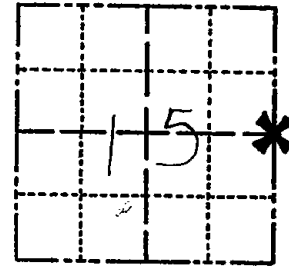


058

**ADAMS COUNTY**  
**Survey Monument Record**


TYPE OF MONUMENT: Harrison  
 STATE PLANE COORDINATES: N \_\_\_\_\_  
 E \_\_\_\_\_  
 ELEVATION — M.S.L. DATUM: \_\_\_\_\_  
 THETA ANGLE: \_\_\_\_\_  
 FIELD BOOK: 37 PAGE 24

CORNER NO. 1025  
 SECTION 15  
 TOWN 20  
 RANGE 5



LOCATION  
 (Indicated by 'X')

SEAL:



**BASIS FOR MONUMENT LOCATION**

(Use reverse side if necessary)

Show info such as: History of corner, with reference to Vol. and pg. dates, surveyor; exact description of monument replaced; if location computed, by taped or EDM traverse; landowner remarks, etc.

Ran EDM/transit traverse around Section 15 to determine search areas.

Found 6" by 8" stone with chisel cross with 1" rebar 0.60 feet to the South.

Adjacent land owner verified that the stone had been set in the early 1900's (by persons unknown) and had been used as the Quarter corner.

Replaced stone with Harrison monument and left rebar in place.

Set 4-15-1976.

OK 11-5-79 BS-SS

Ok 7-24-84 Mk-SS OK 2-2-89 SS

CERTIFIED CORRECT:

*Dale C. Hagen*  
 Registered Land Surveyor

DATE: 6-1-1976

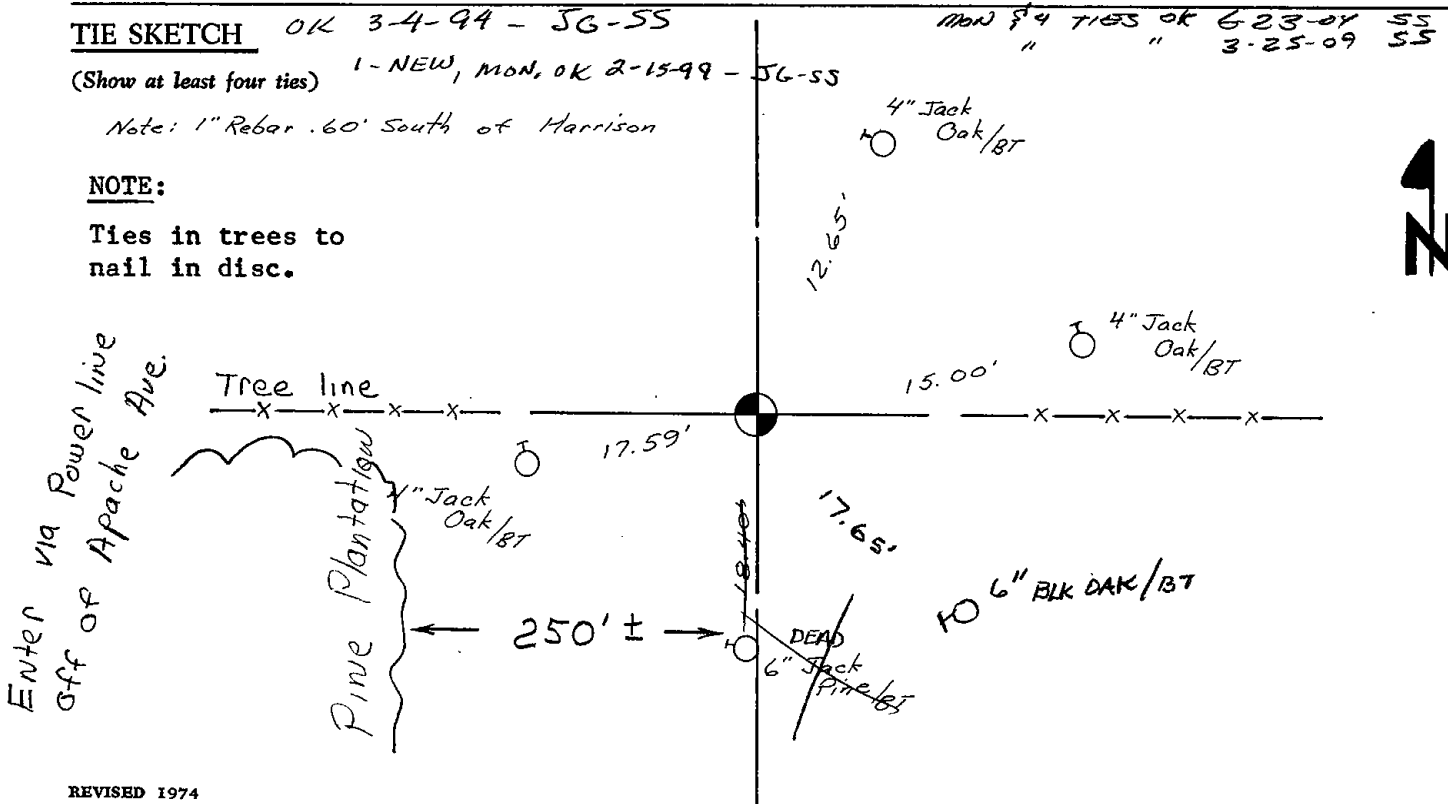
**TIE SKETCH** OK 3-4-94 - JG-SS

(Show at least four ties) 1-NEW, Mon, OK 2-15-99 - JG-SS

Note: 1" Rebar .60' South of Harrison

**NOTE:**

Ties in trees to nail in disc.





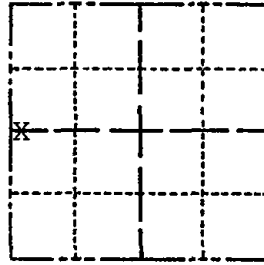


059

**ADAMS COUNTY**  
**Survey Monument Record**

CORNER NO. 59  
 SECTION 13  
 TOWN 20  
 RANGE 5

TYPE OF MONUMENT: Harrison  
 STATE PLANE COORDINATES: N \_\_\_\_\_  
 E \_\_\_\_\_  
 ELEVATION — M.S.L. DATUM: \_\_\_\_\_  
 THETA ANGLE: \_\_\_\_\_  
 FIELD BOOK: \_\_\_\_\_ PAGE \_\_\_\_\_



LOCATION  
 (Indicated by 'X')

**BASIS FOR MONUMENT LOCATION**

(Use reverse side if necessary)

Show info such as: History of corner, with reference to Vol. and pg, dates, surveyor; exact description of monument replaced; if location computed, by taped or EDM traverse; landowner remarks, etc.

SEAL:



I previously set this monument using transit and tape from control of the 2nd order taken for aerial photography around Lake Arrowhead. This control was along Apache Ave. and CTH D. Since that time I have an EDM and the roads are now in and I found this corner to be slightly off from the section summary of 14-20-5 of May, 1976. Therefore I moved the harrison about 0.4 southwest to fit the section summary and the original control. There appears to be no other surveys tied to this corner.

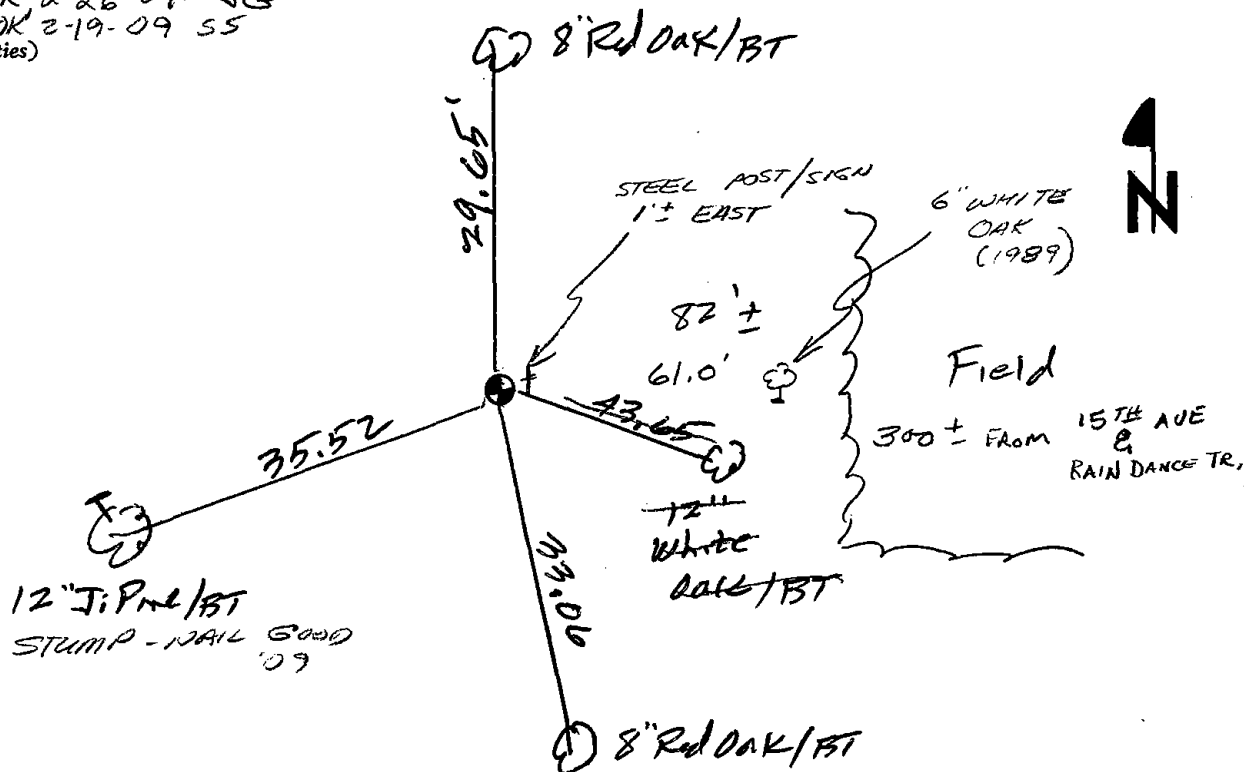
Below are the new ties.

- 1 NEW TIE 1-19-99 SS
- DK 2-15-99 - JG-SS

CERTIFIED CORRECT:

*Kenneth G. Carlson*  
 Registered Land Surveyor  
 DATE: Jan 15, 1984

**TIE SKETCH** DK 2-26-04 - JG  
 OK 2-19-09 SS  
 (Show at least four ties)

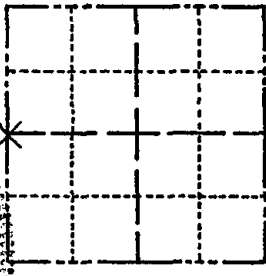


ADAMS COUNTY


Survey Monument Record

CORNER NO. 1003  
SECTION 13  
TOWN 20 N  
RANGE 5 E

TYPE OF MONUMENT: Harrison  
STATE PLANE COORDINATES: N \_\_\_\_\_  
E \_\_\_\_\_  
ELEVATION — M.S.L. DATUM: \_\_\_\_\_  
THETA ANGLE: \_\_\_\_\_  
FIELD BOOK: \_\_\_\_\_ PAGE \_\_\_\_\_



LOCATION  
(Indicated by 'X')



BASIS FOR MONUMENT LOCATION

(Use reverse side if necessary)

Show info such as: History of corner, with reference to Vol. and pg, dates, surveyor; exact description of monument replaced; if location computed, by taped or EDM traverse; landowner remarks, etc.

Could find no previous surveys. Set corner on extension of north line of NW 1/4 - SE 1/4 section 14 previously surveyed by Carroll and surrounded by Kingswood Add. to Royal Crest.

EDM and taped.

OK 5-29-79 PK-SS  
OK 2-11-94 CR-SS

CERTIFIED CORRECT:

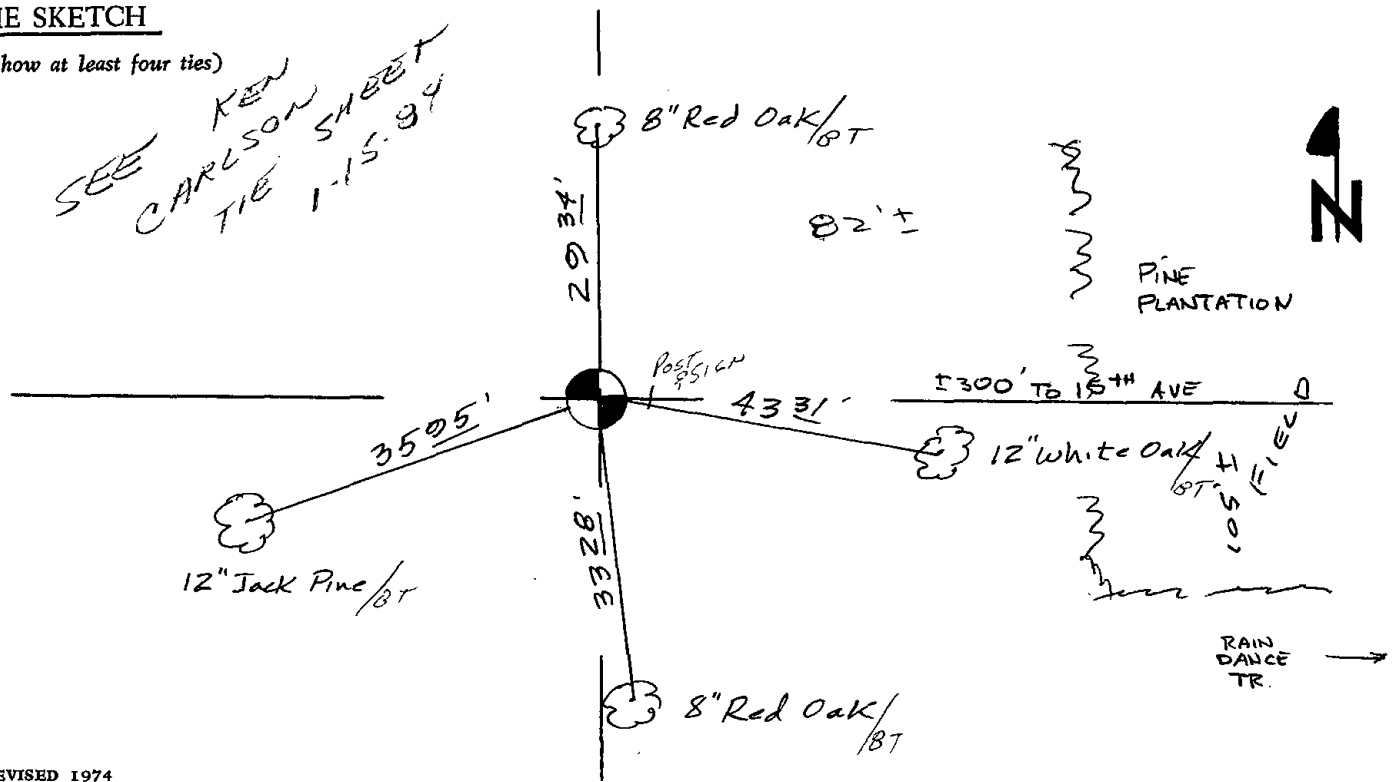
Kenneth G. Carlson  
Registered Land Surveyor


DATE: May 10, 1976

TIE SKETCH

(Show at least four ties)

SEE KEN CARLSON SHEET TIE 1-15-94





060

ADAMS COUNTY

Survey Monument Record

TYPE OF MONUMENT: Std. Harrison

STATE PLANE COORDINATES: N \_\_\_\_\_

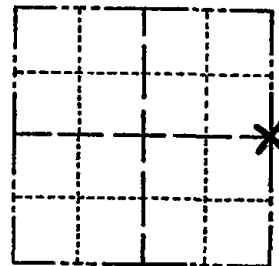
E \_\_\_\_\_

ELEVATION — M.S.L. DATUM: \_\_\_\_\_

THETA ANGLE: \_\_\_\_\_

FIELD BOOK: \_\_\_\_\_ PAGE \_\_\_\_\_

CORNER NO. 60  
SECTION 13  
TOWN 20  
RANGE 5



LOCATION  
(Indicated by 'X')

SEAL:

BASIS FOR MONUMENT LOCATION

(Use reverse side if necessary)

Show info such as: History of corner, with reference to Vol. and pg, dates, surveyor; exact description of monument replaced; if location computed, by taped or EDM traverse; landowner remarks, etc.



Corner is in old cut of road.

Set harrison on line and equidistant between SE and NE corners which have harrisons.

See previously submitted section summaries.

filed for record this 20th  
day of July 1983  
per 59.60 Wisconsin Statutes.  
J. Christman  
ADAMS COUNTY SURVEYOR

CERTIFIED CORRECT:  
Kenneth G. Carlson  
Registered Land Surveyor  
DATE: June 15, 1983

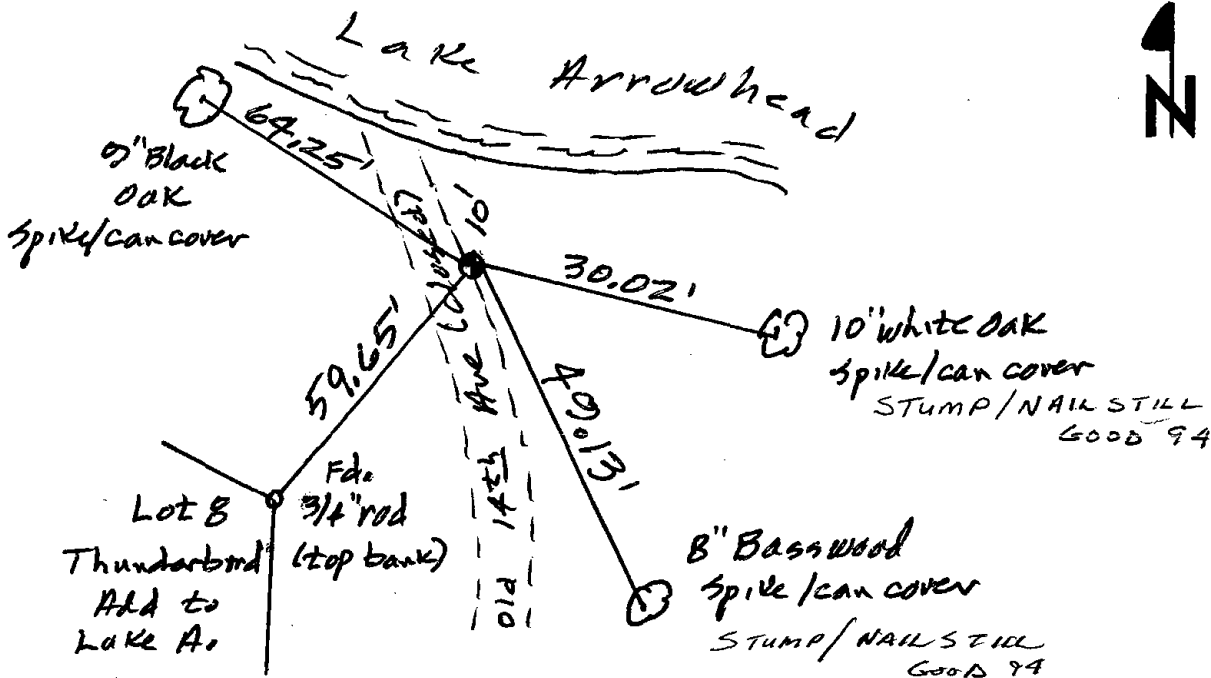
Ok 4-24-84 DK-SS


OK 3-4-91 - JG-SS

TIE SKETCH

OK 12-29-98 - JG

(Show at least four ties)





068

# ADAMS COUNTY

## Survey Monument Record

TYPE OF MONUMENT: Harrison

STATE PLANE COORDINATES: N \_\_\_\_\_

E \_\_\_\_\_

ELEVATION — M.S.L. DATUM: \_\_\_\_\_

THETA ANGLE: \_\_\_\_\_

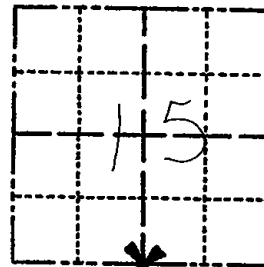
FIELD BOOK: 37 PAGE 25

CORNER NO. 1027

SECTION 15


TOWN 20

RANGE 5



LOCATION  
(Indicated by 'X')

SEAL:



### BASIS FOR MONUMENT LOCATION

(Use reverse side if necessary)

Show info such as: History of corner, with reference to Vol. and pg, dates, surveyor; exact description of monument replaced; if location computed, by taped or EDM traverse; landowner remarks, etc.

Ran EDM/transit traverse around Section 15 to determine search areas.

Investigation yielded only remains of lower portion of what appeared to be a railroad spike at the intersection of Apache Avenue and County Trunk Z.

Did not excavate with backhoe because entire area is fill over backwaters of the Wisconsin River.

Replaced railroad Spike with Harrison Monument.

Set 3-26-1976

OK 2-11-94 CR-SS

OK 5-29-79 PK-SS

OK-4-25-84 DK-SS ADD 3 NEW TIES 2-2-87 SS

CERTIFIED CORRECT:

*Dale C. Hagen*  
Registered Land Surveyor

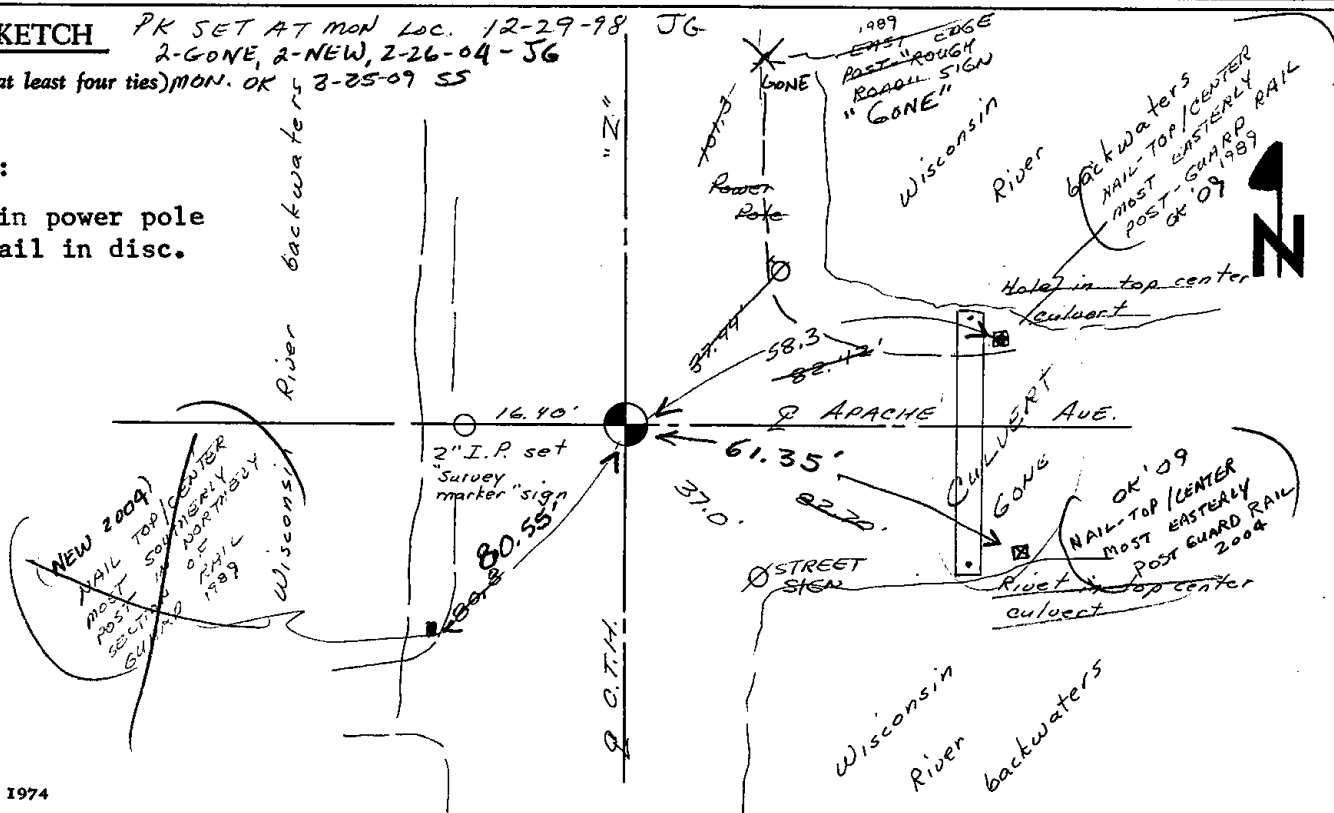
DATE: 6-1-1976

### TIE SKETCH

PK SET AT MON LOC. 12-29-98 JG  
2-GONE, 2-NEW, 2-26-04-56  
(Show at least four ties) MON. OK 2-25-09 SS

#### NOTE:

Tie in power pole to nail in disc.





069



ADAMS COUNTY

CORNER NO. 1026

Survey Monument Record

SECTION 15

TYPE OF MONUMENT: Concrete Monument

TOWN 20

STATE PLANE COORDINATES: N \_\_\_\_\_

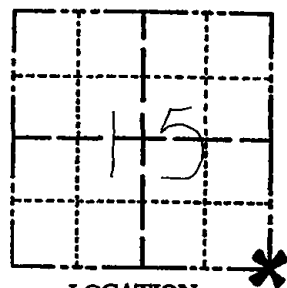
RANGE 5

E \_\_\_\_\_

ELEVATION — M.S.L. DATUM: \_\_\_\_\_

THETA ANGLE: \_\_\_\_\_

FIELD BOOK: 37 PAGE 25



LOCATION (Indicated by 'X')

SEAL:

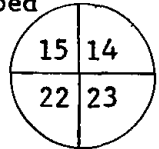
BASIS FOR MONUMENT LOCATION

(Use reverse side if necessary)

Show info such as: History of corner, with reference to Vol. and pg, dates, surveyor; exact description of monument replaced; if location computed, by taped or EDM traverse; landowner remarks, etc.

Ran EDM/transit traverse around Section 15 to determine search areas.

Found 4" diameter concrete monument with lead cap inscribed



Did not remove monument, as it is in good condition.

2 NEW TIES 6-23-04 SS  
OK 5-4-09 SS

Tied 4-12-1976

OK 2-11-99 CR-SS

OK 5-29-79 PK-SS

Ok 4-24-84 DK-SS

OK 2-2-89 SS

OK 12-29-98 -JG



CERTIFIED CORRECT:

Dale C. Hagen  
Registered Land Surveyor

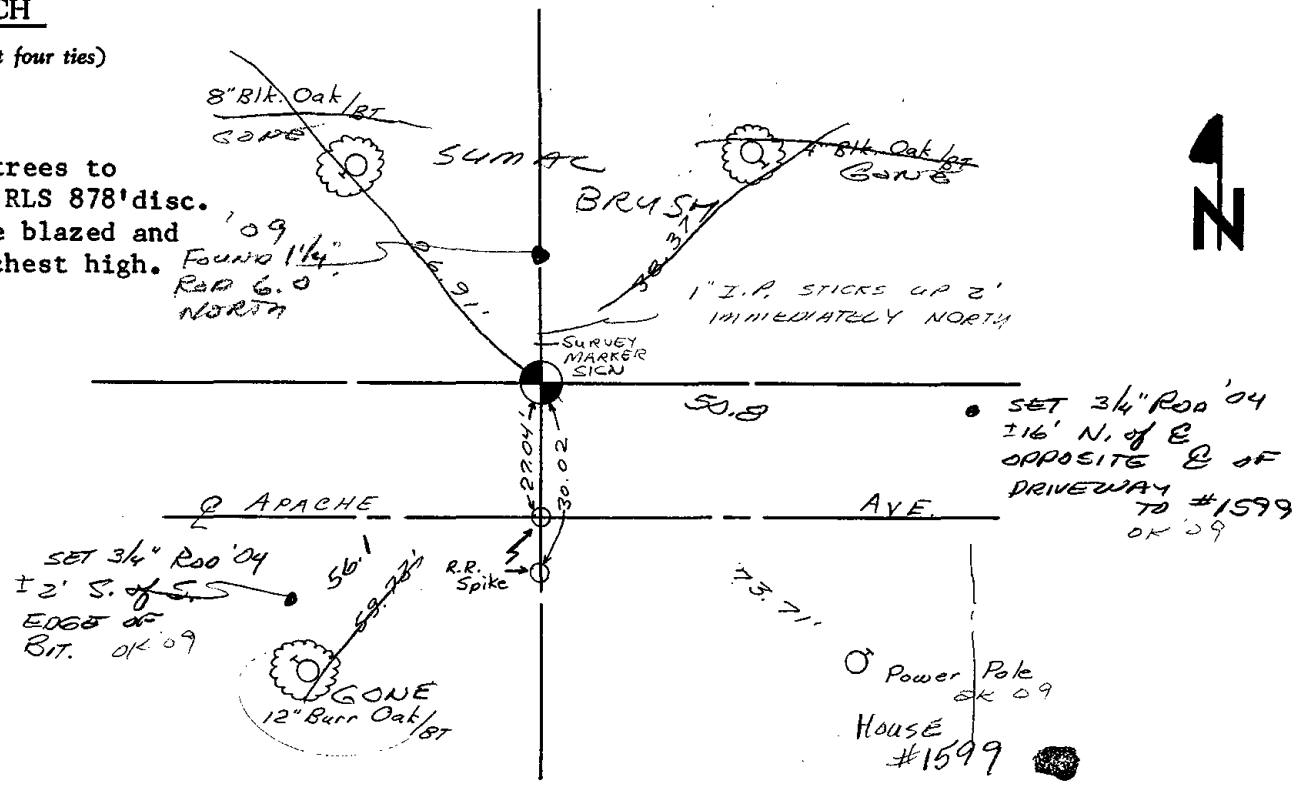
DATE: 6-1-1976

TIE SKETCH

(Show at least four ties)

NOTE

- 1) Ties in trees to nail and RLS 878' disc.
- 2) Trees are blazed and scribed chest high.





070

# ADAMS COUNTY

## Survey Monument Record

TYPE OF MONUMENT: Harrison standard

STATE PLANE COORDINATES: N \_\_\_\_\_

E \_\_\_\_\_

ELEVATION — M.S.L. DATUM: \_\_\_\_\_

THETA ANGLE: \_\_\_\_\_

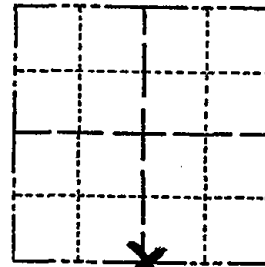
FIELD BOOK: \_\_\_\_\_ PAGE \_\_\_\_\_

CORNER NO. 70

SECTION 14

TOWN 20

RANGE 5



LOCATION  
(Indicated by 'X')




### BASIS FOR MONUMENT LOCATION

(Use reverse side if necessary)

Show info such as: History of corner, with reference to Vol. and pg, dates, surveyor; exact description of monument replaced; if location computed, by taped or EDM traverse; landowner remarks, etc.

Replaced 1" iron pipe with Harrison.  
Pipe set by W.C.Rohde in a survey of a forty in Sec. 14. Accepted as correct.  
Pipe identified by plug marked S-0841.

SEAL:



See the reverse side of this sheet to see new map

MON. OK NEW TIES 5-29-79 PK-55  
12" BELOW SURFACE 4' EAST OF E

CERTIFIED CORRECT:

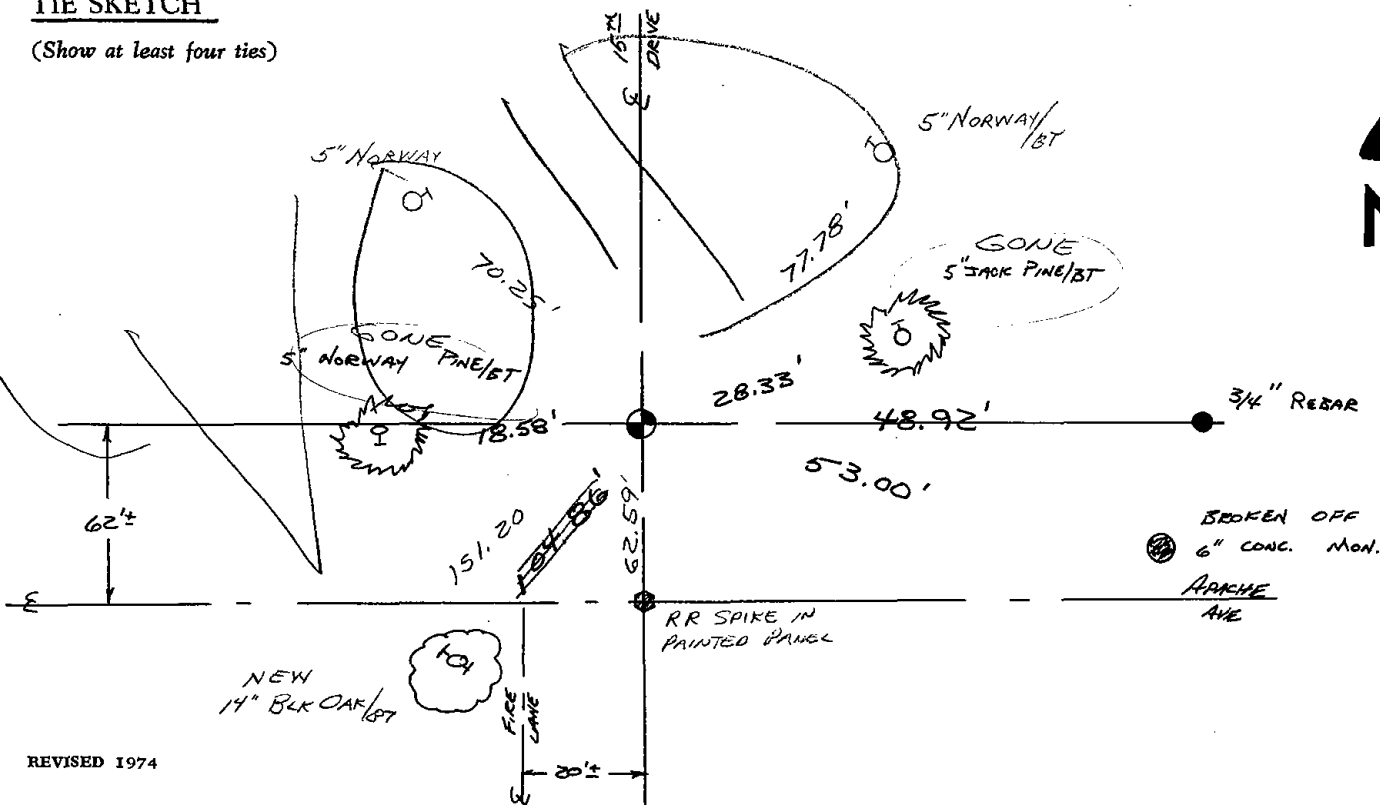
*Anthony B. Kiedrowski*

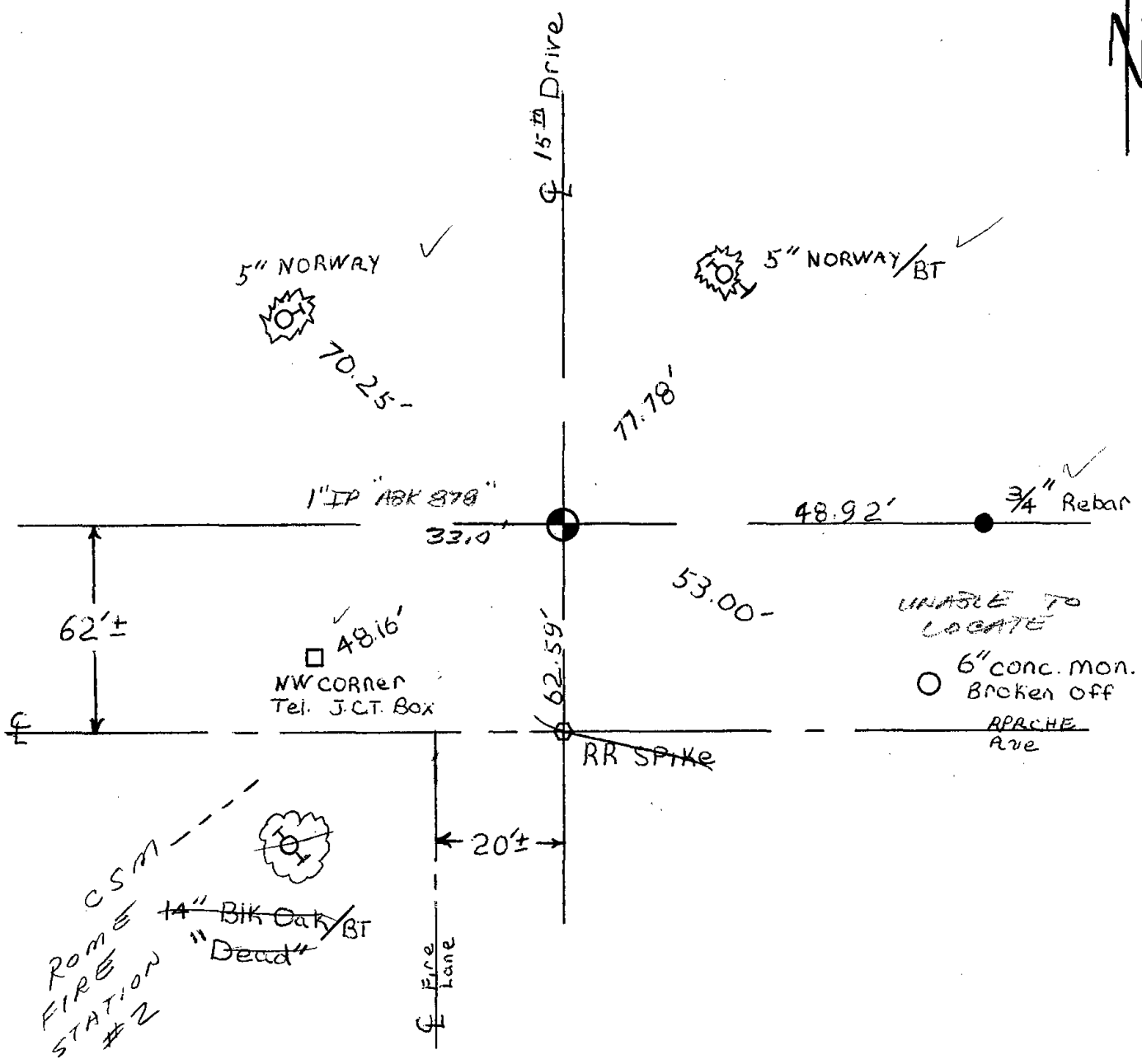
Registered Land Surveyor

DATE: July, 1976

### TIE SKETCH

(Show at least four ties)





Updated 4-25-84 DK-SS  
 OK 2-2-89 SS  
 OK 2-11-94 SS-CR  
 OK 12-29-98 - JG  
 OK 2-26-04 - JG  
 " 5-04-09 SS



071

**ADAMS COUNTY**

**Survey Monument Record**

TYPE OF MONUMENT: Harrison standard

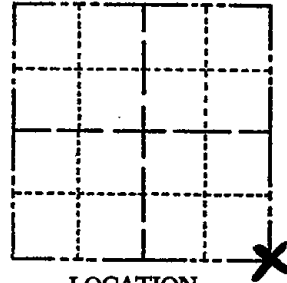
STATE PLANE COORDINATES: N \_\_\_\_\_  
E \_\_\_\_\_

ELEVATION — M.S.L. DATUM: \_\_\_\_\_

THETA ANGLE: \_\_\_\_\_

FIELD BOOK: \_\_\_\_\_ PAGE \_\_\_\_\_

CORNER NO. 71  
SECTION 14  
TOWN 20  
RANGE 5



LOCATION  
(Indicated by 'X')

SEAL:



**BASIS FOR MONUMENT LOCATION**

(Use reverse side if necessary)

Show info such as: History of corner, with reference to Vol. and pg. dates, surveyor; exact description of monument replaced; if location computed, by taped or EDM traverse; landowner remarks, etc.

Replaced a 1" iron pipe with Harrison.  
Pipe set by W.C.Rohde in a survey of a forty in Sec. 14. Pipe identified by plug marked S-0841.

OK 5-29-79 PK-55

see Reverse side!

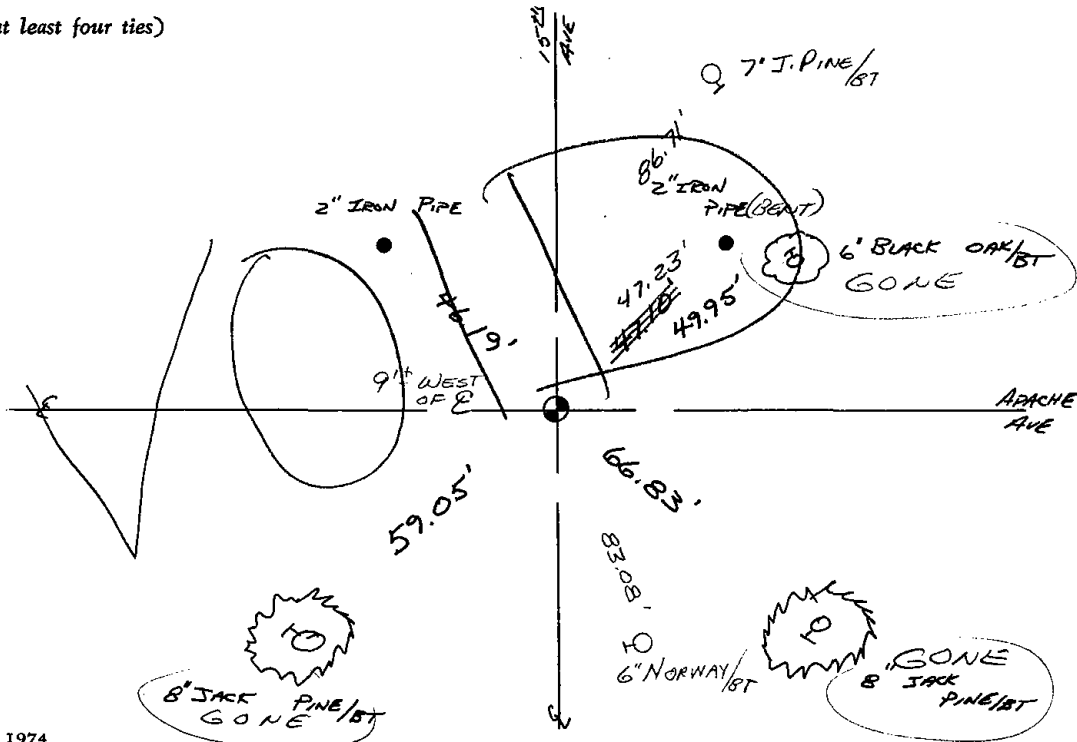
CERTIFIED CORRECT:

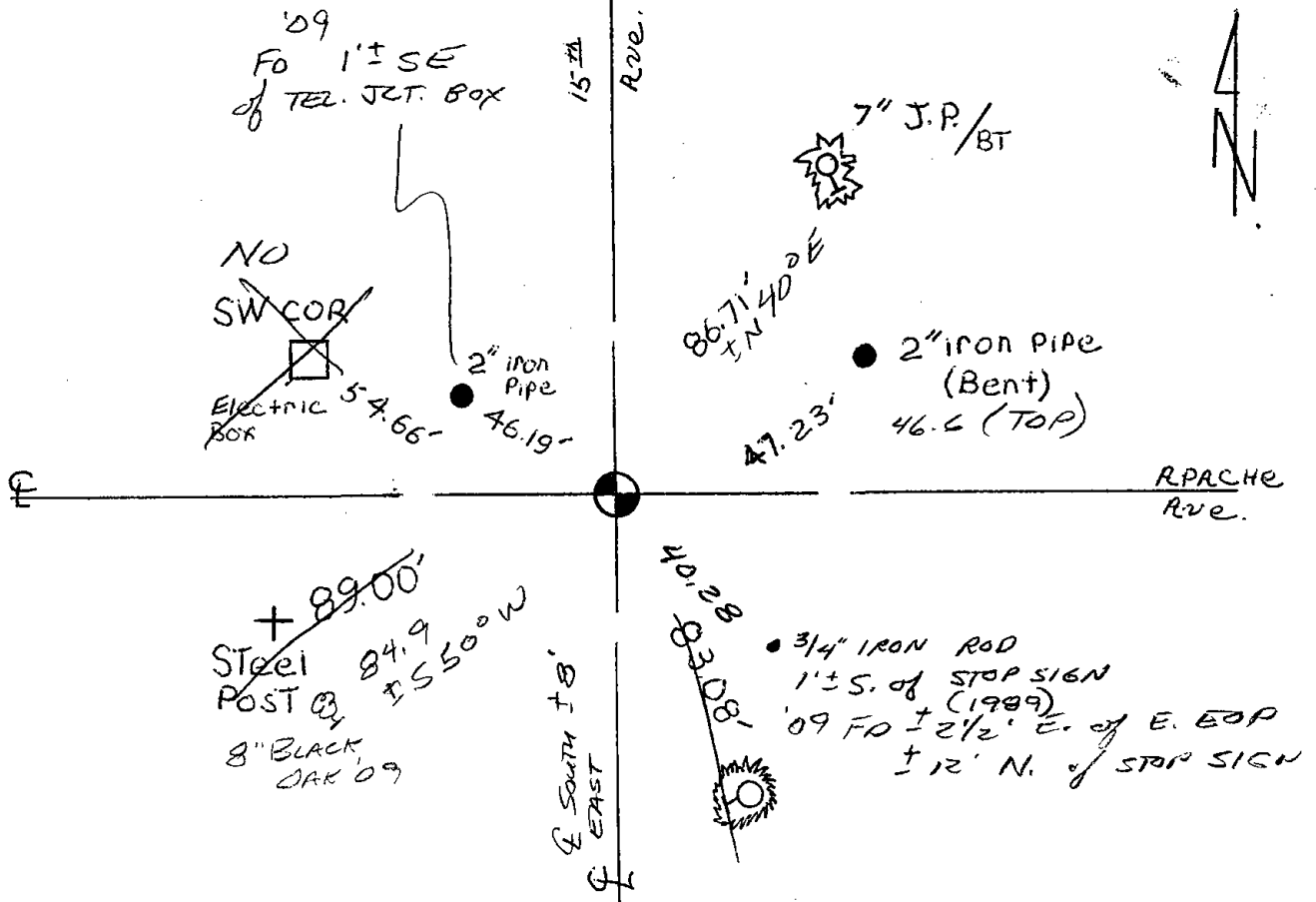
*Anthony B. Kiedrowski*  
Registered Land Surveyor

DATE: July, 1976

**TIE SKETCH**

(Show at least four ties)





Monument is approximately 9 feet west of the center line of 15<sup>th</sup> Ave.

Updated 4-25-84 DK-SS

1 NEW TIE 6-12-89 MK-SS

OK 2-11-94 SS-CR

OK 12-29-98-JG

OK, 2-26-04-JG

9-26-09 SS- SET MAG FROM EXIST. TIES - 1 NEW TIE



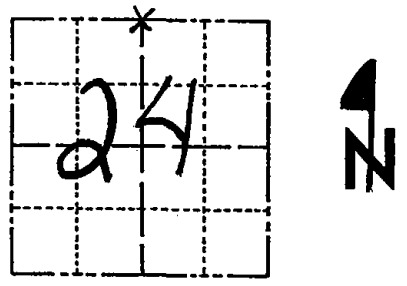
072



# Government Land Corner Certificate

ADAMS County  
 TYPE OF MONUMENT: HARRISON  
 STATE PLANE COORDINATES: N \_\_\_\_\_  
 E \_\_\_\_\_  
 ELEVATION — M.S.L. DATUM: \_\_\_\_\_  
 THETA ANGLE: \_\_\_\_\_  
 FIELD BOOK: 69 PAGE 121  
 DRAWN BY: L.C.

CORNER NO. 72  
 SECTION 24  
 TOWN 20  
 RANGE 5



LOCATION  
(Indicated by 'X')

## BASIS FOR MONUMENT LOCATION

Show info such as: History of corner, with reference to Vol. and pg., dates, surveyor; exact description of monument replaced; if location computed, by taped or EDM traverse; landowner remarks, etc. (Use reverse side if necessary)

Any previous monumentation of this corner destroyed by road construction. This corner is set on line and equidistant between section corners.

- Ok 4-25-84 DK-SS
- 2 NEW TIES 1-18-89-SS
- OK - 2-11-94 CR-SS
- 3-GONE, 3-NEW, 12-29-98-JG
- OK, 2-26-04-JG
- 9-25-09 SS 2 NEW TIES

SEAL:

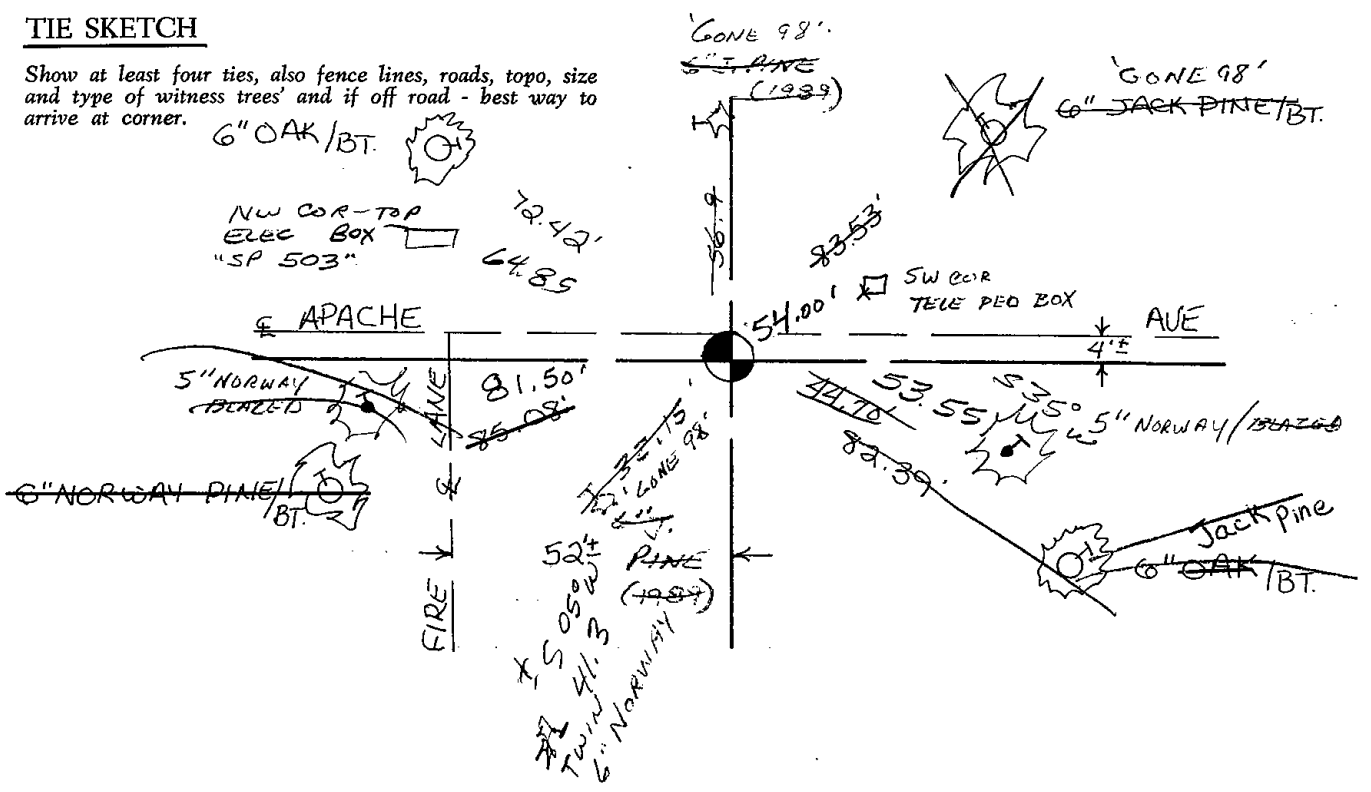


DATA SHOWN HERE ON  
CERTIFIED CORRECT:

Anthony B. Kiedrowski  
 Registered Land Surveyor  
 DATE: 6/22/81

## TIE SKETCH

Show at least four ties, also fence lines, roads, topo, size and type of witness trees' and if off road - best way to arrive at corner.





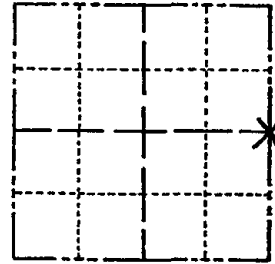


078

# Government Land Corner Certificate

ADAMS County  
 TYPE OF MONUMENT: HARRISON  
 STATE PLANE COORDINATES: N \_\_\_\_\_  
 E \_\_\_\_\_  
 ELEVATION — M.S.L. DATUM: \_\_\_\_\_  
 THETA ANGLE: \_\_\_\_\_  
 FIELD BOOK: 54 PAGE 67a  
 DRAWN BY: S. KMIEC

CORNER NO. 78  
 SECTION 22  
 TOWN 20  
 RANGE 5



LOCATION  
(Indicated by 'X')


## BASIS FOR MONUMENT LOCATION

Show info such as: History of corner, with reference to Vol. and pg., dates, surveyor; exact description of monument replaced; if location computed, by taped or EDM traverse; landowner remarks, etc. (Use reverse side if necessary)

Replaced 1" X 24" iron pipe with a Harrison after taping from the West and from the North distances of the unrecorded plat to determine the right iron pipe. Checking this with description to make the Harrison check with these descriptions and thence witnessed same. Ties to nails and discs in the witness trees.

- OK - 4-25-84 DK-SS
- OK 2-2-84 SS
- OK 3-3-94-CR-JG
- OK 12-29-98-JG
- OK 8-30-04 SS
- OK 2-18-09 SS

SEAL:



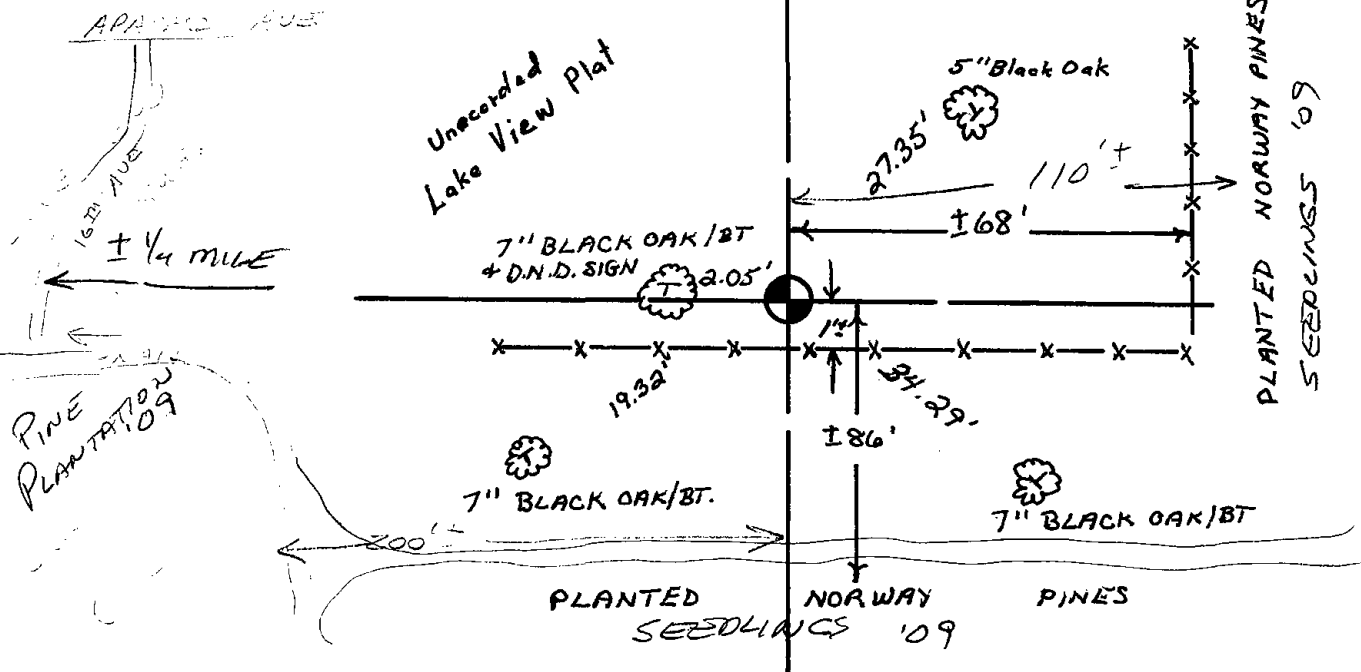
DATA SHOWN HERE ON  
CERTIFIED CORRECT:

*L. W. Scott*  
Registered Land Surveyor

DATE: 10/31/80

## TIE SKETCH

Show at least four ties, also fence lines, roads, topo, size and type of witness trees and if off road - best way to arrive at corner.





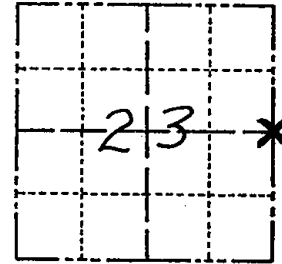


079

# Government Land Corner Certificate

ADAMS County  
 TYPE OF MONUMENT: \_\_\_\_\_  
 STATE PLANE COORDINATES: N \_\_\_\_\_  
 E \_\_\_\_\_  
 ELEVATION — M.S.L. DATUM: \_\_\_\_\_  
 THETA ANGLE: \_\_\_\_\_  
 FIELD BOOK: 54 PAGE 49  
 DRAWN BY: J.S. KEDROWSKI

CORNER NO. 79  
 SECTION 23  
 TOWN 20 N.  
 RANGE 5 E.



LOCATION  
(Indicated by 'X')

## BASIS FOR MONUMENT LOCATION

Show info such as: History of corner, with reference to Vol. and pg., dates, surveyor; exact description of monument replaced; if location computed, by taped or EDM traverse; landowner remarks, etc. (Use reverse side if necessary)

Set equidistant and on line between adjacent section corners.

No evidence of the original monument or its accessories was found.

No evidence of any subsequent remonumentation was found.

See the reverse side of this sheet for the updated map

OK 11-5-79 85-55

SEAL:



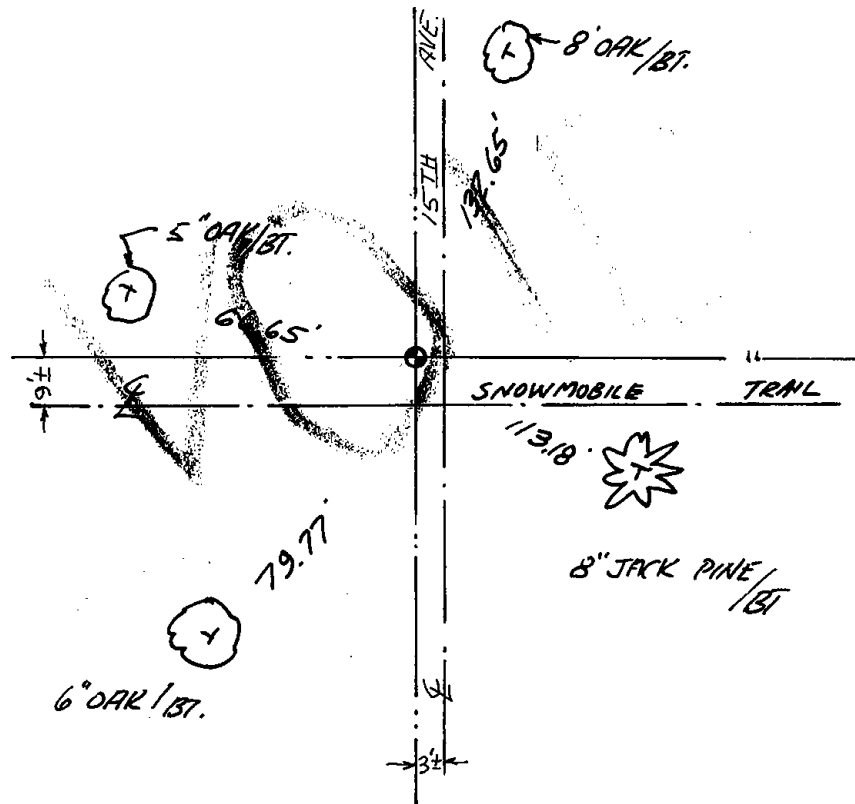
DATA SHOWN HERE ON  
CERTIFIED CORRECT:

*Gregory P. Rhinehart*  
Registered Land Surveyor

DATE: Jan 5, 1979

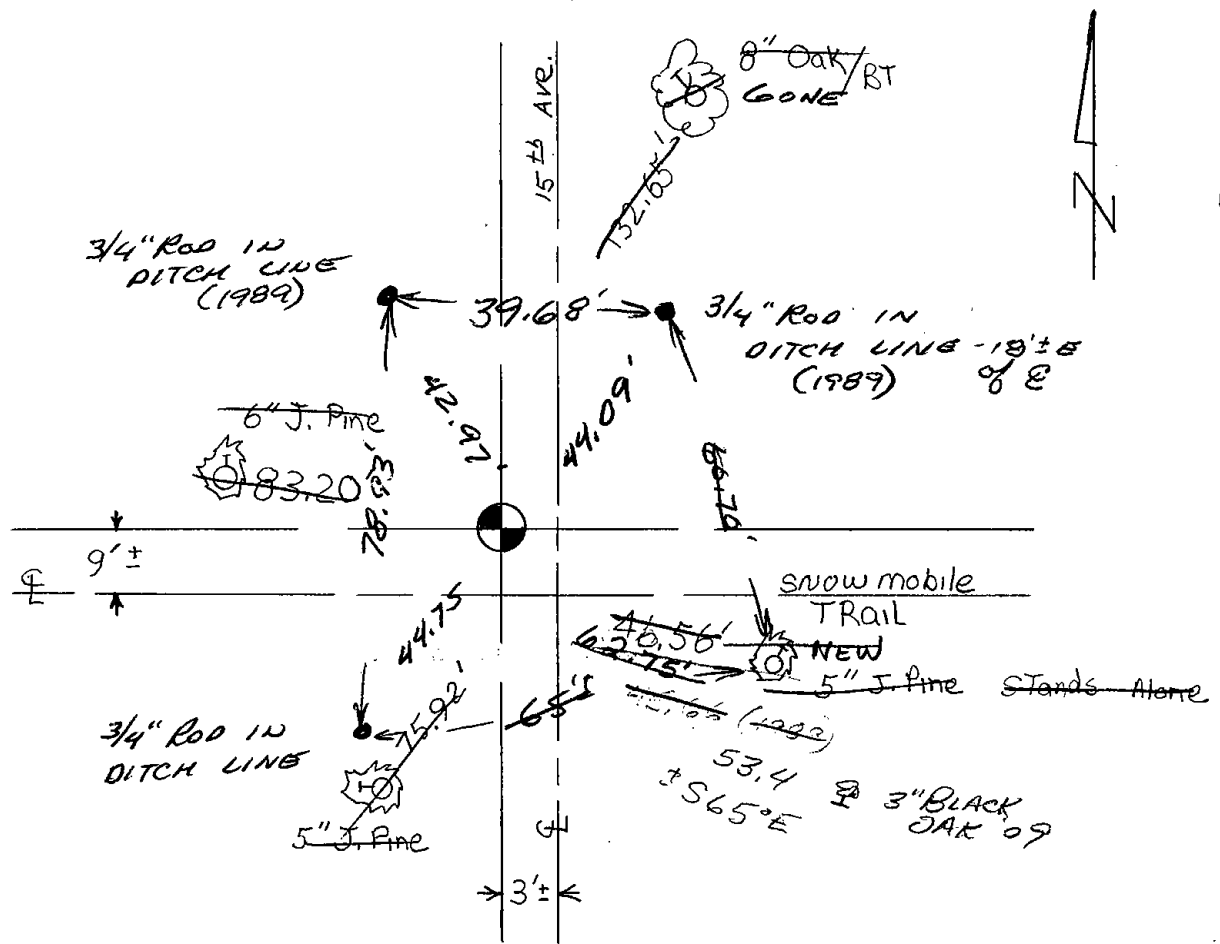
## TIE SKETCH

Show at least four ties, also fence lines, roads, topo, size and type of witness trees and if off road - best way to arrive at corner.



## MAINTENANCE RECORD

Date	Init.	Remarks



Map was updated on the 24th day of July 1984 Mk-SS

No harrison was found, however 2 one foot ties were found that matched the existing ties .

Ed. 3/4" Rod - SET 3 - 3/4" RODS NEW TIES 6-12-89 MK-SS  
 OK 2-11-94 SS-CR  
 OK 12-29-98 - JG  
 2-GONE, 1-NEW, 2-26-04-JG  
 1 " 1 " 5-04-09 SS





087

# Government Land Corner Certificate

Adams County

TYPE OF MONUMENT: 2" IR & CAP 3/4" Rod 1998

STATE PLANE COORDINATES: N \_\_\_\_\_  
E \_\_\_\_\_

ELEVATION — M.S.L. DATUM: \_\_\_\_\_

THETA ANGLE: \_\_\_\_\_

FIELD BOOK: 69 PAGE 126

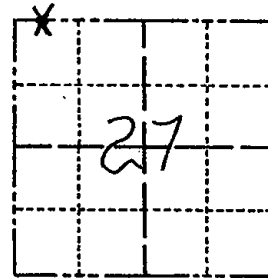
DRAWN BY: NT

CORNER NO. 87 mc.

SECTION 27

TOWN 20

RANGE 5



LOCATION  
(Indicated by 'X')

## BASIS FOR MONUMENT LOCATION

Show info such as: History of corner, with reference to Vol. and pg., dates, surveyor; exact description of monument replaced; if location computed, by taped or EDM traverse; landowner remarks, etc. (Use reverse side if necessary)

This corner is set on an extension of the north line of the northeast quarter of section 27.

Ok 4-25-84 DK-SS

*8-6-98 set 3/4" Rod 1" cap  
REMAINING 2 TIES  
FD 3/4" Rod - ADD 2 TIES 3-25-09 SS*

SEAL:



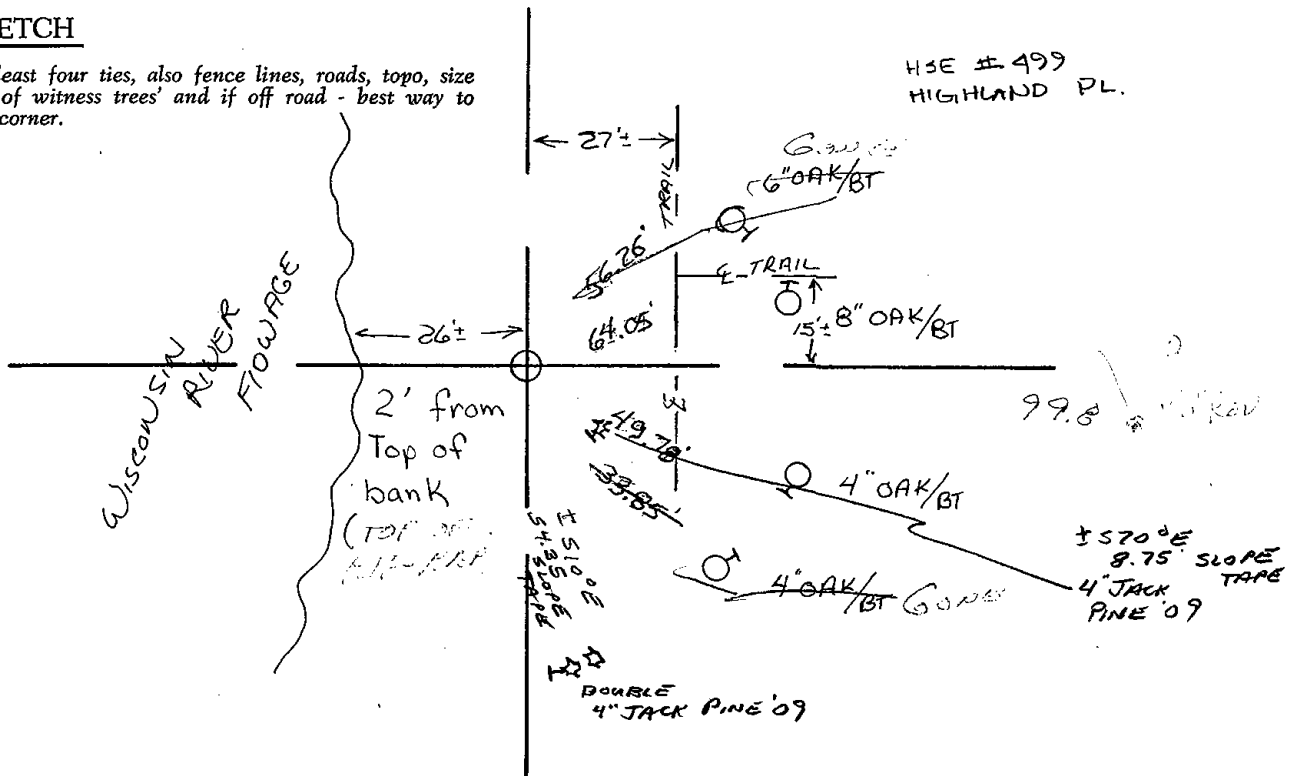
DATA SHOWN HERE ON  
CERTIFIED CORRECT:

*Anthony B. Kiedrowski*  
Registered Land Surveyor

DATE: 7/15/81

## TIE SKETCH

Show at least four ties, also fence lines, roads, topo, size and type of witness trees' and if off road - best way to arrive at corner.







088

ADAMS COUNTY

Survey Monument Record

TYPE OF MONUMENT: Std. Harrison

STATE PLANE COORDINATES: N \_\_\_\_\_  
E \_\_\_\_\_

ELEVATION — M.S.L. DATUM: \_\_\_\_\_

THETA ANGLE: \_\_\_\_\_

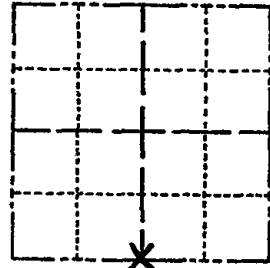
FIELD BOOK: \_\_\_\_\_ PAGE \_\_\_\_\_

CORNER NO. 88

SECTION 22

TOWN 20

RANGE 5



LOCATION  
(Indicated by 'X')

SEAL:



CERTIFIED CORRECT:

*Kenneth G. Carlson*

Registered Land Surveyor

DATE: Oct 13, 1980

BASIS FOR MONUMENT LOCATION

(Use reverse side if necessary)

Show info such as: History of corner, with reference to Vol. and pg, dates, surveyor; exact description of monument replaced; if location computed, by taped or EDM traverse; landowner remarks, etc.

This corner set by Smith in 1912 but now gone. The Harrison was set by proration of Smith's measurements from the Harrison at the SE corner to a point 33' north & 33' west of a concrete monument found at CTH Z & Archer Ave. Paul Carroll appeared to do the same thing in CSM p. 103 although he did not set the 1/4 corner. EDM traverse for setting corner. See section summary dated today.

OK 4-25-84 SS-DK

1 NEW TIE 2-2-89 SS

OK 2-11-94 CR-SS

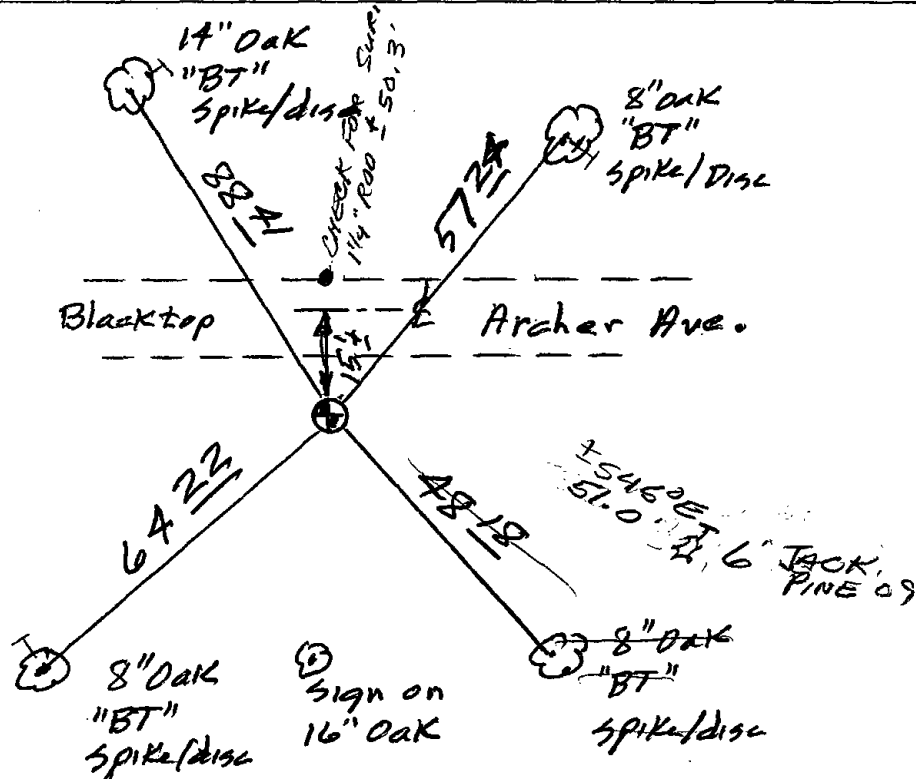
OK 12-29-98-JG

1 GONE 1-29-04 JG-DA

MON. 1'10" DEEP - ADD 1 TIE 3-25-09 SS

TIE SKETCH

(Show at least four ties)





089

# ADAMS COUNTY

## Survey Monument Record

TYPE OF MONUMENT: Harrison Standard

STATE PLANE COORDINATES: N \_\_\_\_\_

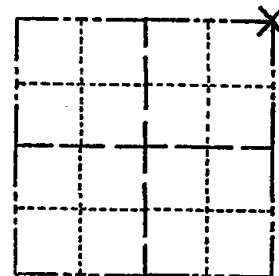
E \_\_\_\_\_

ELEVATION — M.S.L. DATUM: \_\_\_\_\_

THETA ANGLE: \_\_\_\_\_


FIELD BOOK: \_\_\_\_\_ PAGE \_\_\_\_\_

CORNER NO. 446  
 SECTION 27  
 TOWN 20  
 RANGE 5



LOCATION  
(Indicated by 'X')

SEAL:



### BASIS FOR MONUMENT LOCATION

(Use reverse side if necessary)

Show info such as: History of corner, with reference to Vol. and pg, dates, surveyor; exact description of monument replaced; if location computed, by taped or EDM traverse; landowner remarks, etc.

Monumented point used by Paul Carroll, R.L.S., as shown in certified survey in the Northeast corner of the section.

Ok 4-24-84 SS-DK

2 NEW TIES 6-12-89 MK-SS

5-04-09 MON 10" DEEP - 4 NEW TIES

OK 4-27-79 JSK-RN

OK 2-11-94 CR-SS

OK 12-28-98 - JL

OK, 1-29-04, JG-DA

CERTIFIED CORRECT:

*Anthony B. Kiedrowski*

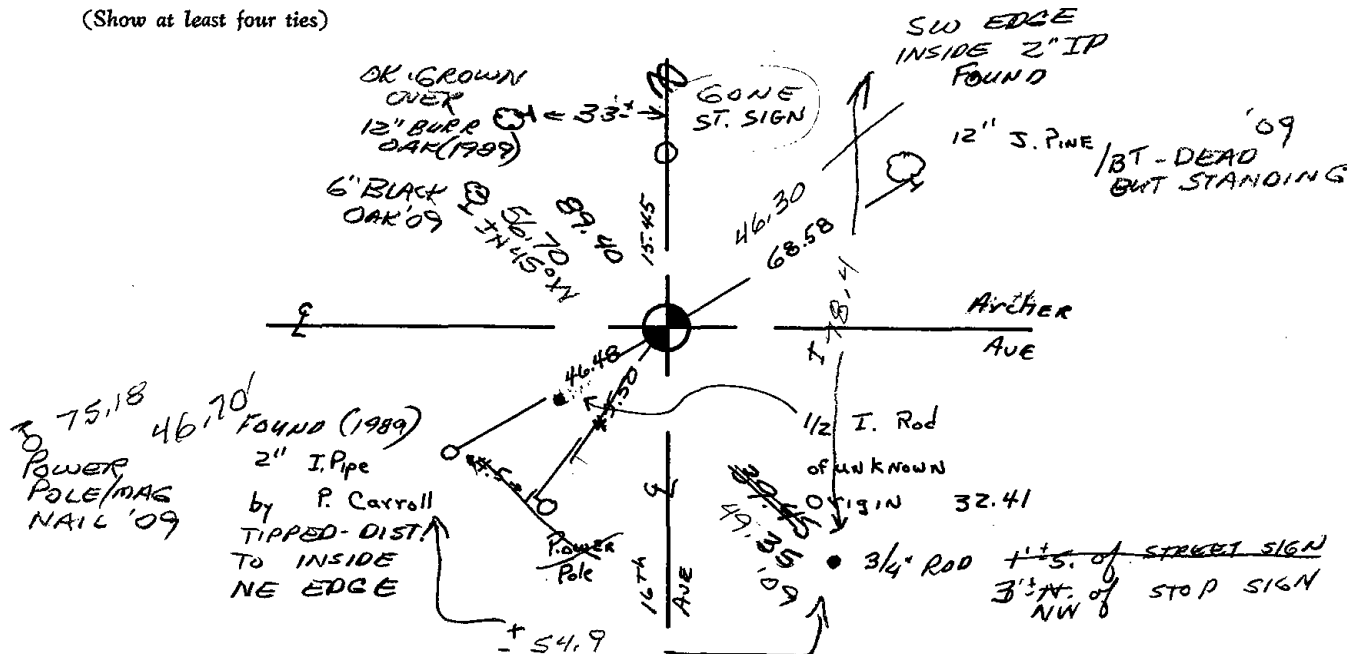
Registered Land Surveyor


DATE: July 30, 1974

### TIE SKETCH

All ties to nail and disc.

(Show at least four ties)





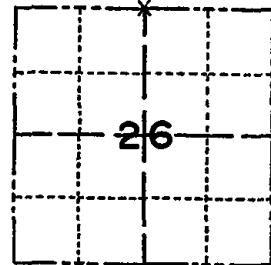
090



**ADAMS COUNTY**  
**Survey Monument Record**

TYPE OF MONUMENT: HARRISON  
 STATE PLANE COORDINATES: N \_\_\_\_\_  
 E \_\_\_\_\_  
 ELEVATION — M.S.L. DATUM: \_\_\_\_\_  
 THETA ANGLE: \_\_\_\_\_  
 FIELD BOOK: \_\_\_\_\_ PAGE \_\_\_\_\_

CORNER NO. 417 <sup>(90)</sup>  
 SECTION 26  
 TOWN 20 N.  
 RANGE 5 E.



LOCATION  
 (Indicated by 'X')


SEAL:

**BASIS FOR MONUMENT LOCATION**

(Use reverse side if necessary)

Show info such as: History of corner, with reference to Vol. and pg, dates, surveyor; exact description of monument replaced; if location computed, by taped or EDM traverse; landowner remarks, etc.

ORIGINAL CORNER OBLITERATED; SET HARRISON MONUMENT 8" BELOW SURFACE OF GRAVEL ROAD BY DIRECT SINGLE PROPORTIONAL MEASUREMENT BETWEEN NORTHEAST AND NORTHWEST CORNERS OF SECTION 26. EDM USED IN MEASUREMENTS TO DETERMINE LOCATION OF CORNER.

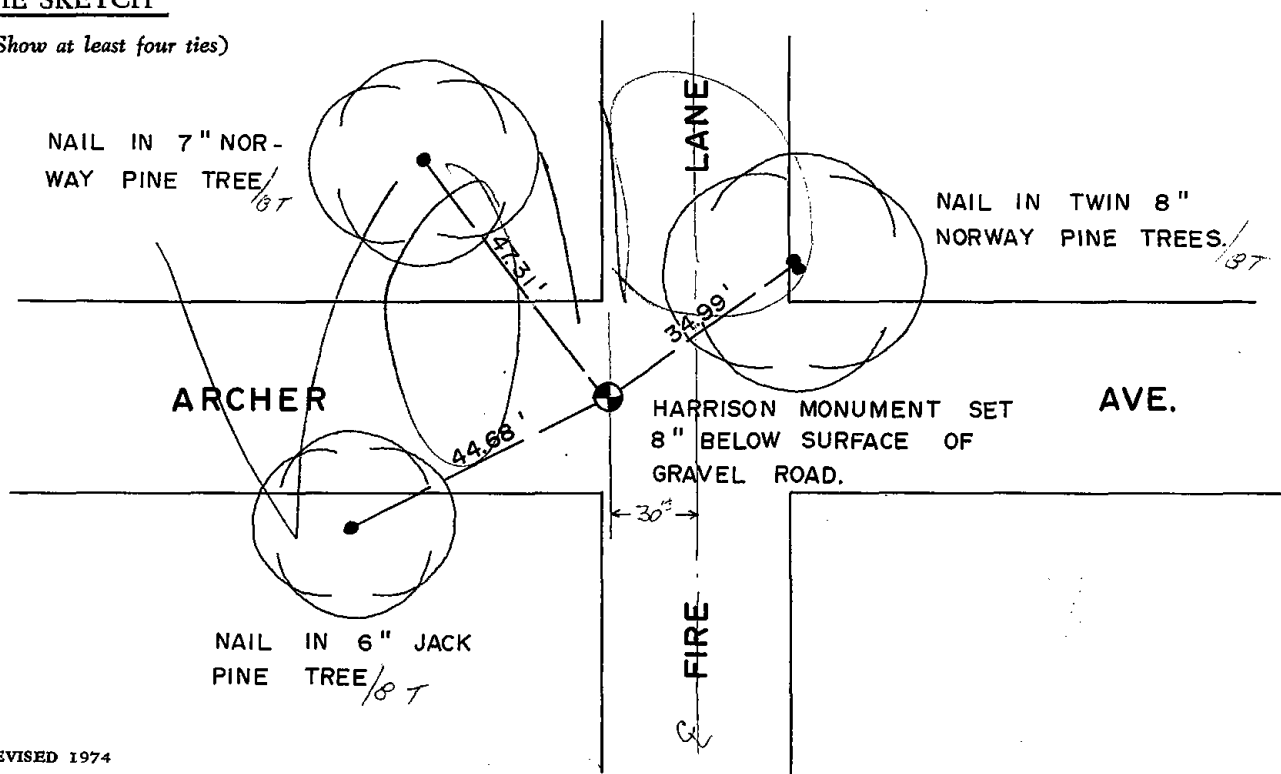


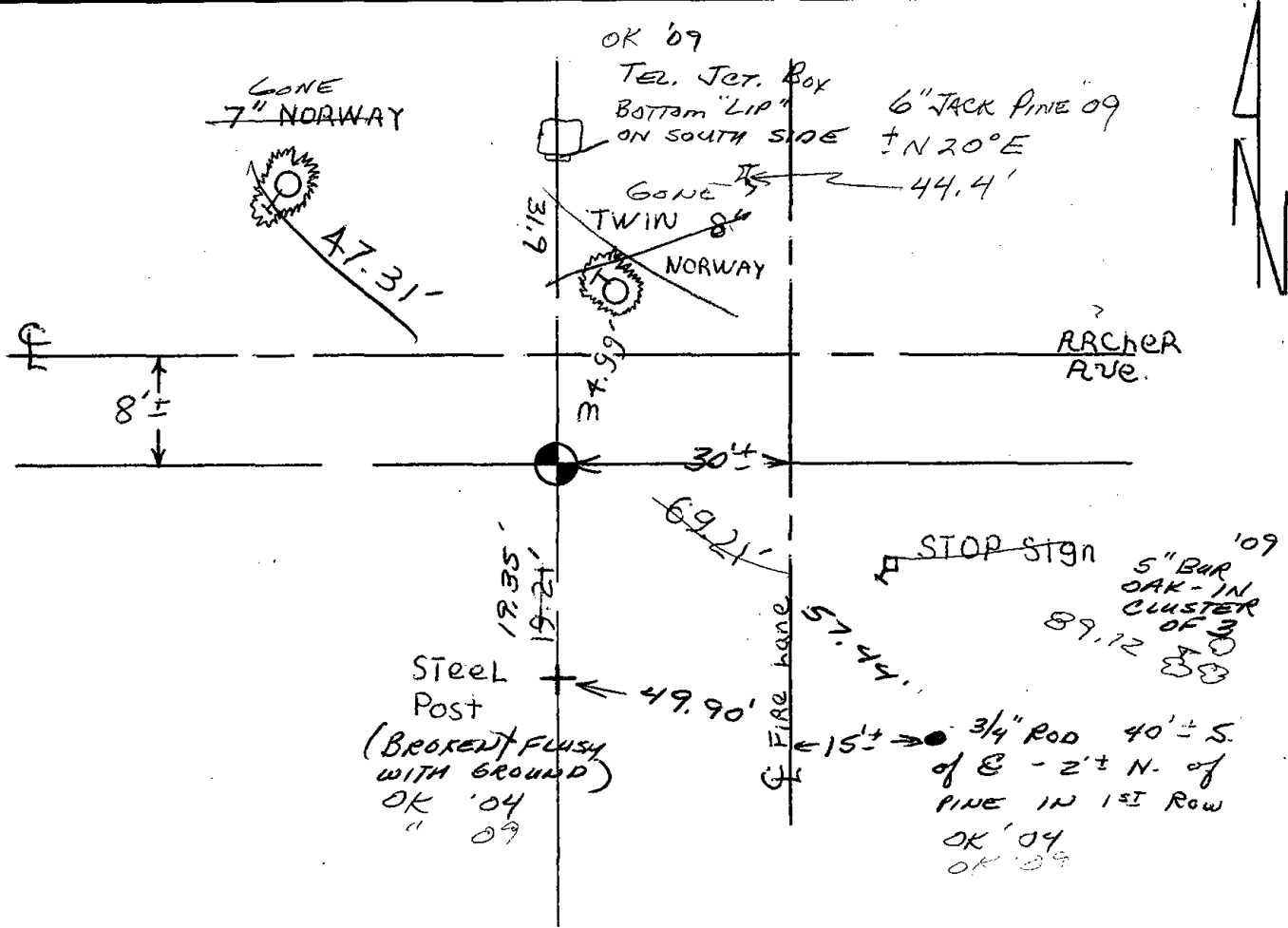
OK 4-27-79 JSK-RN  
 See the reverse for the updated map 4-25-84

CERTIFIED CORRECT:  
*R. W. Nordin*  
 Registered Land Surveyor  
 DATE: JULY 23, 1974.

**TIE SKETCH**

(Show at least four ties)





Map updated 4-25-84 DK-SS

SET ROD/TIE 6-12-89 MK-SS  
OK 2-11-94 CR-SS  
OK 12-28-98-JG

6-23-04 'SET / NEW TIE FROM REMAINING 2 TIES -  
ORIG. TIE SHEET SHOWS 8" BELOW GRAVEL, DID NOT DIG OUT - SUGGEST  
VERIFY WITH ADJ. SURVEY INFO  
05-02-09 2 NEW TIES FROM 3 REMAINING TIES SJS

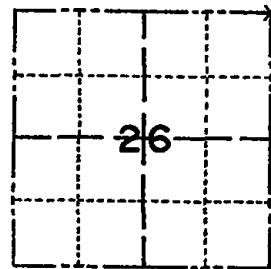


091

ADAMS COUNTY  
Survey Monument Record

TYPE OF MONUMENT: HARRISON  
 STATE PLANE COORDINATES: N \_\_\_\_\_  
 E \_\_\_\_\_  
 ELEVATION — M.S.L. DATUM: \_\_\_\_\_  
 THETA ANGLE: \_\_\_\_\_  
 FIELD BOOK: \_\_\_\_\_ PAGE \_\_\_\_\_

CORNER NO. 418 <sup>(91)</sup>  
 SECTION 26  
 TOWN 20 N.  
 RANGE 5 E.



LOCATION  
 (Indicated by 'X')

SEAL:

BASIS FOR MONUMENT LOCATION

(Use reverse side if necessary)

Show info such as: History of corner, with reference to Vol. and pg, dates, surveyor; exact description of monument replaced; if location computed, by taped or EDM traverse; landowner remarks, etc.

RECOVERED 3/4" X 24" IRON ROD IN INTERSECTION OF TOWN ROADS, 1 FOOT BELOW SURFACE. REPLACED WITH HARRISON MONUMENT. 1 FOOT BELOW SURFACE.

Updated map is on reverse of this sheet 4-24-84



OK 4-27-79 JSK-RN

CERTIFIED CORRECT:

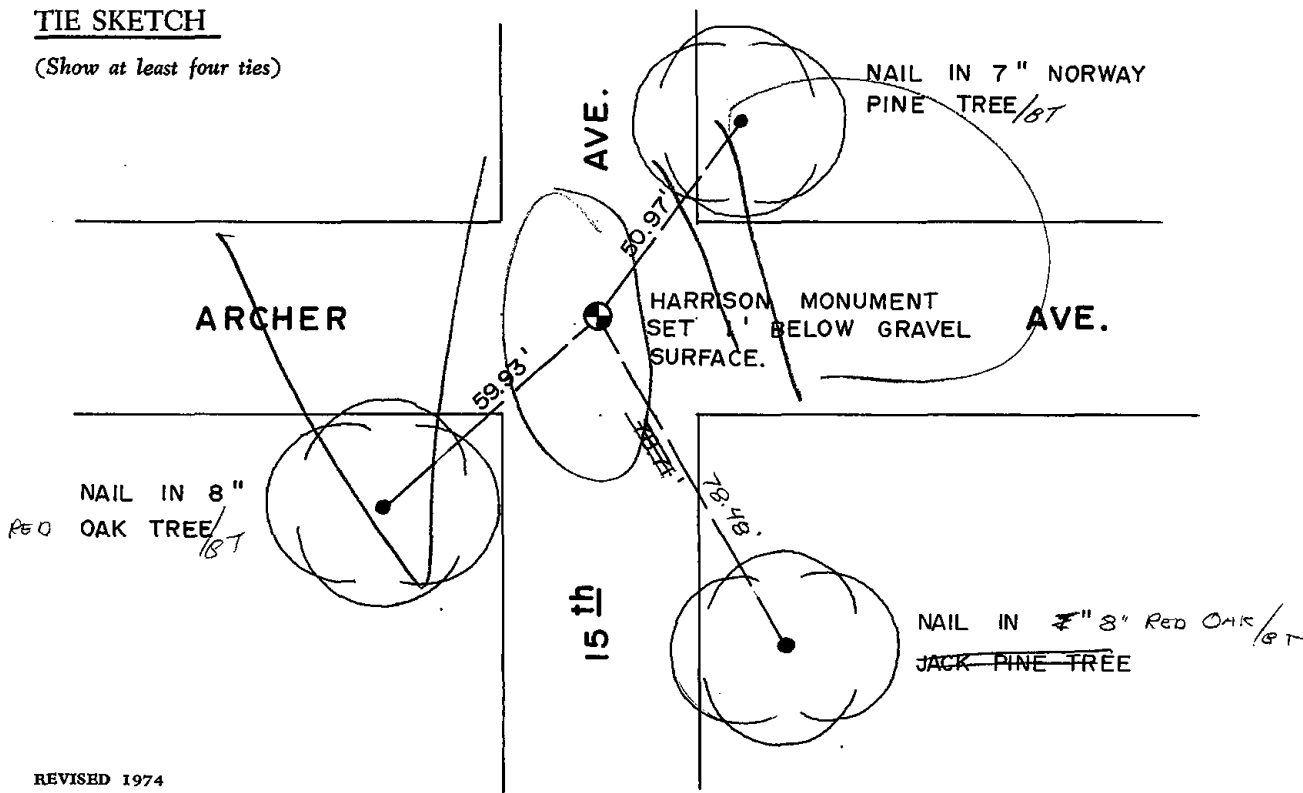
*R. W. Nordin*

Registered Land Surveyor

DATE: 7-23-74.

TIE SKETCH

(Show at least four ties)




segments

A-B 70.00 feet (70.00)

A-C 65.98 feet

B-C 54.40 feet (55.52) ± 3' SE



09 ★  
 8" NORWAY 67.35  
 NAIL 5" HIGH ± N40°E

South of STOP Sign

A +


~~30.45~~  
 30.45  
 OK '09

73.9  
 ± N 55°E

DOYLE  
 5" NORWAY  
 '09

♀

ARCHER Ave.



'09  
 NW CORNER  
 8" X 4" METAL  
 SIGN POST  
 IN CONC.  
 "CHALET"

B +

56.54  
~~54.07~~

~~25.80~~  
 25.80

N 10°E  
 ± S30°E

+ C

N. OF STOP Sign  
 BENT - USE  
 TOP/CENTER

8" JACK  
 PINE '09

♀

Three new ties were set on 4-24-84 SS-DK


"PT. A" RESET TOP 18"± OF POST  
 ADJ. TO REMAINING PORTION OF POST 6-12-89 MK-SS  
 MAR. 10" ± BELOW ROAD SURFACE

OK 3-2-94 - JG

OK 12-28-98 - JG

OK 1-19-04 - JG

MAR 12" DEEP - OLD POST NW'OK  
 4 NEW TIES 5-04-09 SS

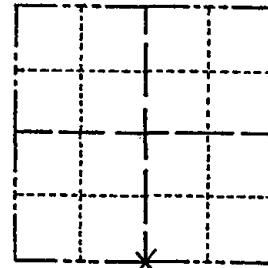


092

# Government Land Corner Certificate

ADAMS County  
 TYPE OF MONUMENT: HARRISON  
 STATE PLANE COORDINATES: N \_\_\_\_\_  
 E \_\_\_\_\_  
 ELEVATION — M.S.L. DATUM: \_\_\_\_\_  
 THETA ANGLE: \_\_\_\_\_  
 FIELD BOOK: 102 PAGE 112  
 DRAWN BY: L.C.

CORNER NO. 92  
 SECTION 24  
 TOWN 20  
 RANGE 5



LOCATION  
(Indicated by 'X')

## BASIS FOR MONUMENT LOCATION

Show info such as: History of corner, with reference to Vol. and pg., dates, surveyor; exact description of monument replaced; if location computed, by taped or EDM traverse; landowner remarks, etc. (Use reverse side if necessary)

Scraped area with endloader, found nothing.  
Corner is set on line equidistant between section corners.

New ties shown on map on reverse side of this sheet

SEAL:



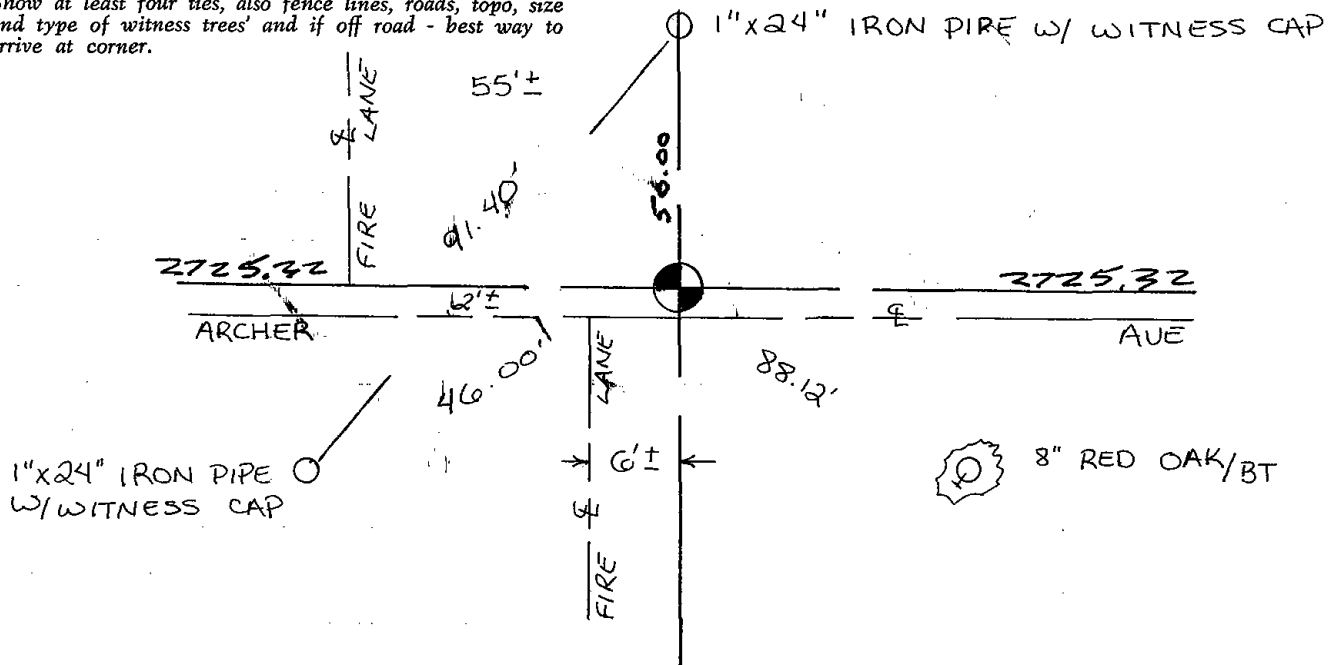
DATA SHOWN HERE ON  
CERTIFIED CORRECT:

*Anthony B. Kiedrowski*  
Registered Land Surveyor

DATE: 6/17/81

## TIE SKETCH

Show at least four ties, also fence lines, roads, topo, size and type of witness trees' and if off road - best way to arrive at corner.









\* 0 9 8 \*

098

# Government Land Corner Certificate

Adams County

TYPE OF MONUMENT: HARRISON

STATE PLANE COORDINATES: N \_\_\_\_\_  
E \_\_\_\_\_

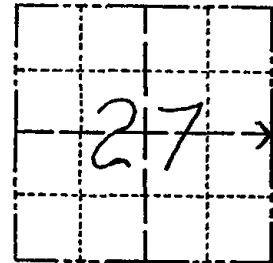
ELEVATION — M.S.L. DATUM: \_\_\_\_\_

THETA ANGLE: \_\_\_\_\_

FIELD BOOK: 69 PAGE 128

DRAWN BY: N.J.

CORNER NO. 98  
SECTION 27  
TOWN 20  
RANGE 5



LOCATION  
(Indicated by 'X')


## BASIS FOR MONUMENT LOCATION

Show info such as: History of corner, with reference to Vol. and pg., dates, surveyor; exact description of monument replaced; if location computed, by taped or EDM traverse; landowner remarks, etc. (Use reverse side if necessary)

No record of any resurveys, no evidence of any previous monumentation. This corner is set on a straight line equidistant between section corners.

- 2 new 4-25-84 SS-DK
- 2 NEW TIES 6-12-89 MK-SS
- OK 2-11-94 CR-SS
- OK 12-28-98-JG
- 2-GONE 2-NEW 1-29-04, JG-DA
- OK 1-13-09 '55

SEAL:



DATA SHOWN HERE ON  
CERTIFIED CORRECT:

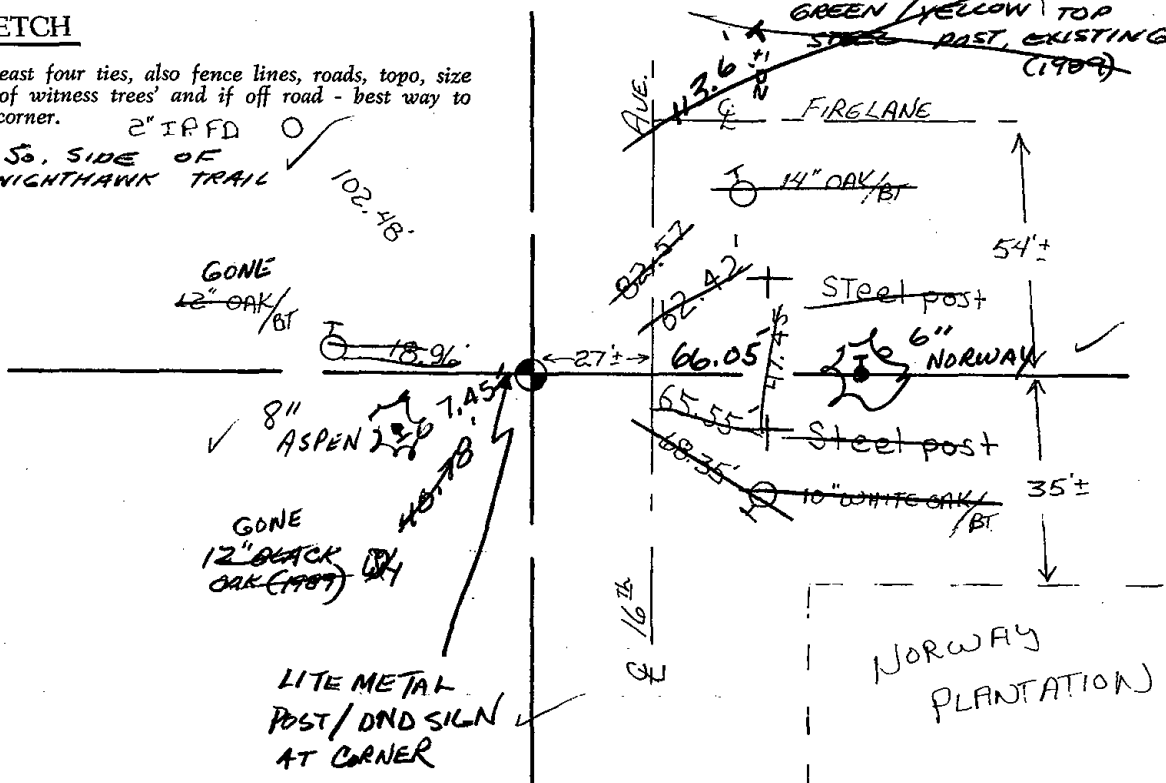
*Anthony B. Kiedrowski*  
Registered Land Surveyor

DATE: 7/15/81

## TIE SKETCH

Show at least four ties, also fence lines, roads, topo, size and type of witness trees and if off road - best way to arrive at corner.

2" IPFD  
So. SIDE OF  
NIGHTHAWK TRAIL



LITE METAL  
POST/DND SIGN  
AT CORNER

NORWAY  
PLANTATION





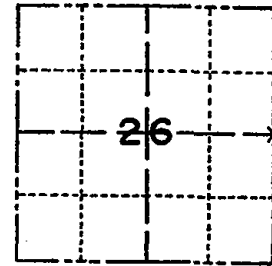
099

**ADAMS COUNTY**

**Survey Monument Record**

TYPE OF MONUMENT: HARRISON  
 STATE PLANE COORDINATES: N. \_\_\_\_\_  
 E. \_\_\_\_\_  
 ELEVATION — M.S.L. DATUM: \_\_\_\_\_  
 THETA ANGLE: \_\_\_\_\_  
 FIELD BOOK: \_\_\_\_\_ PAGE \_\_\_\_\_

CORNER NO. 414 (99)  
 SECTION 26  
 TOWN 20 N.  
 RANGE 5 E.



LOCATION  
(Indicated by 'X')

SEAL:

**BASIS FOR MONUMENT LOCATION**

(Use reverse side if necessary)

Show info such as: History of corner, with reference to Vol. and pg, dates, surveyor; exact description of monument replaced; if location computed, by taped or EDM traverse; landowner remarks, etc.



RECOVERED 1" IRON PIPE SET FLUSH WITH CENTERLINE INTERSECTION OF TOWN ROADS. SET HARRISON MONUMENT IN PLACE OF 1" PIPE.

- 2 new 4-25-84 SS-DK
- 2 NEW TIES 6-12-89 MK-SS
- OK 3-2-94 - JG
- OK 12-28-98 - JG
- 1-GONE 4-LEFT, 1-19-04 - JG
- 1-13-06 20 '05

CERTIFIED CORRECT:

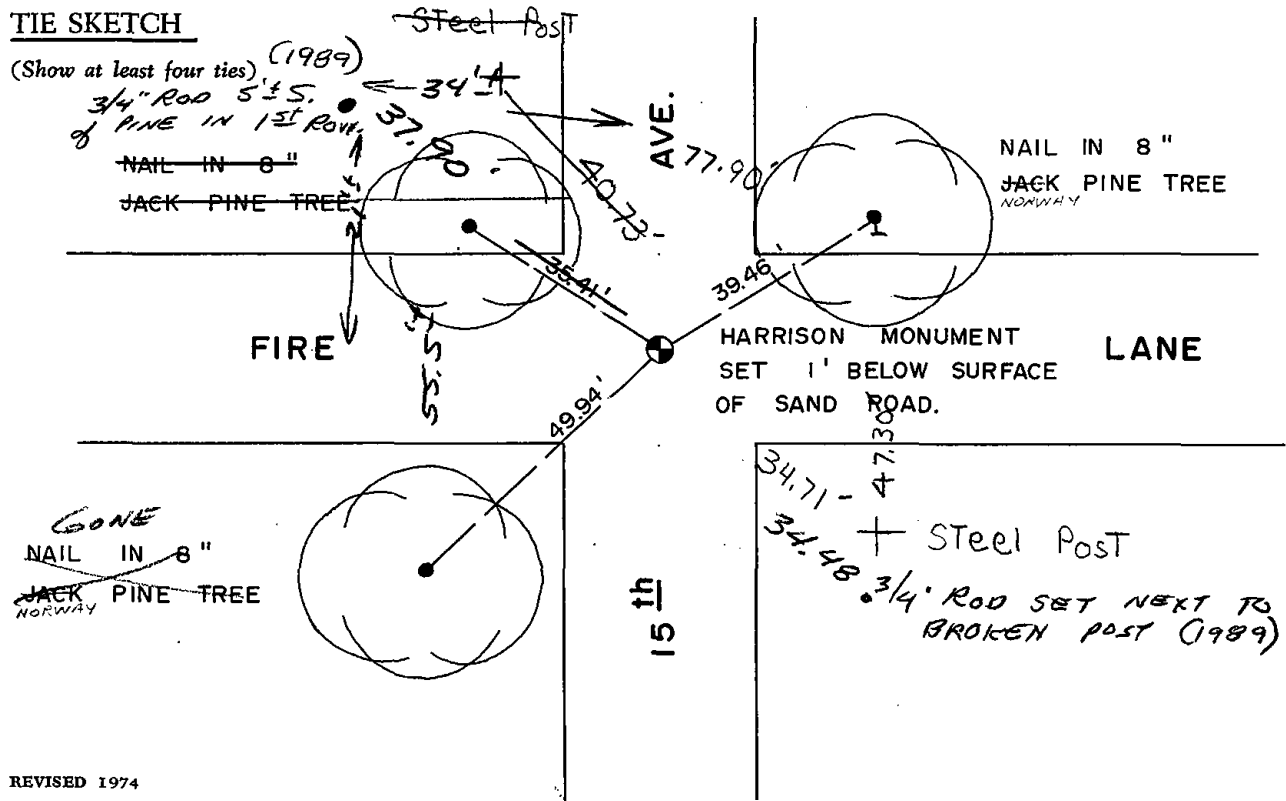
*R. W. Nordin*

Registered Land Surveyor

DATE: 7-23-74.

**TIE SKETCH**

(Show at least four ties)



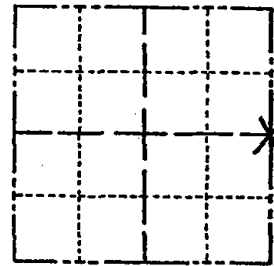


100

# Government Land Corner Certificate

ADAMS County  
 TYPE OF MONUMENT: HARRISON  
 STATE PLANE COORDINATES: N \_\_\_\_\_  
 E \_\_\_\_\_  
 ELEVATION — M.S.L. DATUM: \_\_\_\_\_  
 THETA ANGLE: \_\_\_\_\_  
 FIELD BOOK: LL PAGE \_\_\_\_\_  
 DRAWN BY: R. Nuber

CORNER NO. 100  
 SECTION 25  
 TOWN 20  
 RANGE 5



LOCATION  
(Indicated by 'X')

## BASIS FOR MONUMENT LOCATION

Show info such as: History of corner, with reference to Vol. and pg., dates, surveyor; exact description of monument replaced; if location computed, by taped or EDM traverse; landowner remarks, etc. (Use reverse side if necessary)

Searched for and found 1½"x36" iron pipe with cross bars near the bottom. Accepted said pipe and replaced with HARRISON MON. Ran EDM Traverse.

SEAL:



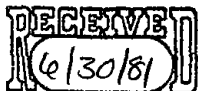
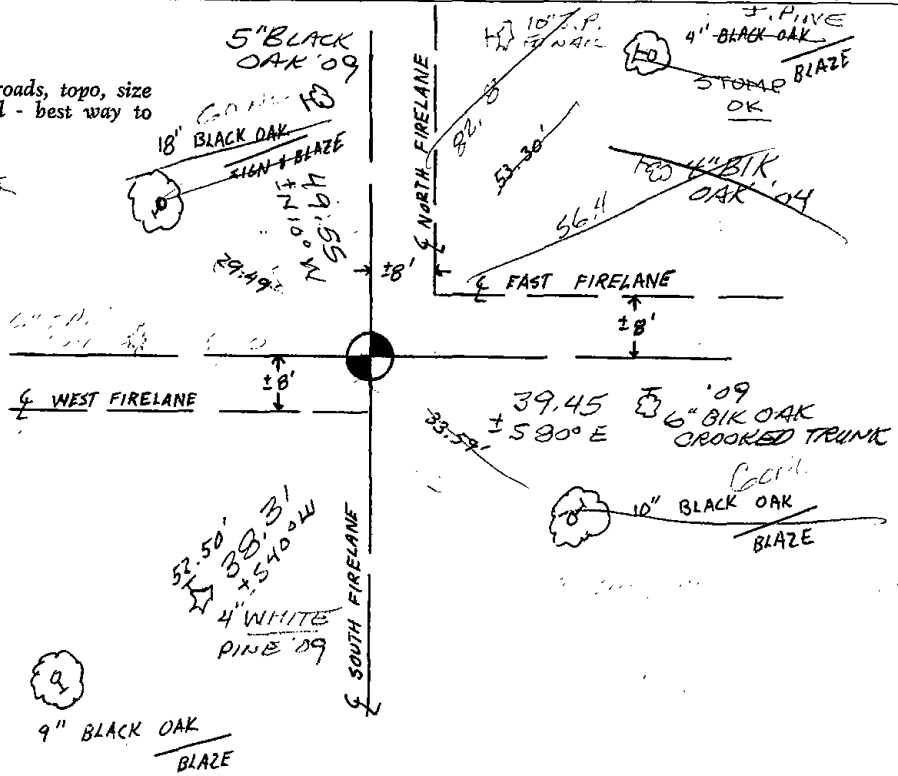
DATA SHOWN HERE ON  
CERTIFIED CORRECT.

Wayne Basler  
Registered Land Surveyor

DATE: 6-15-81

## TIE SKETCH

Show at least four ties, also fence lines, roads, topo, size and type of witness trees and if off road - best way to arrive at corner.









107

Filed

ADAMS COUNTY

CORNER NO. 107  
SECTION 27  
TOWN 20  
RANGE 5

Survey Monument Record

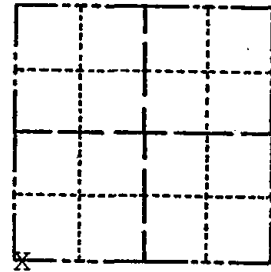
TYPE OF MONUMENT: Std. harrison

STATE PLANE COORDINATES: N \_\_\_\_\_  
E \_\_\_\_\_

ELEVATION — M.S.L. DATUM: \_\_\_\_\_

THETA ANGLE: \_\_\_\_\_

FIELD BOOK: \_\_\_\_\_ PAGE \_\_\_\_\_



LOCATION  
(Indicated by 'X')

SEAL:



BASIS FOR MONUMENT LOCATION

(Use reverse side if necessary)

Show info such as: History of corner, with reference to Vol. and pg, dates, surveyor; exact description of monument replaced; if location computed, by taped or EDM traverse; landowner remarks, etc.

Found monument in place, apparently at the southwest corner of Amundson Subdivision.

Ties only.

CERTIFIED CORRECT:

*Kenneth G. Carlson*  
Registered Land Surveyor

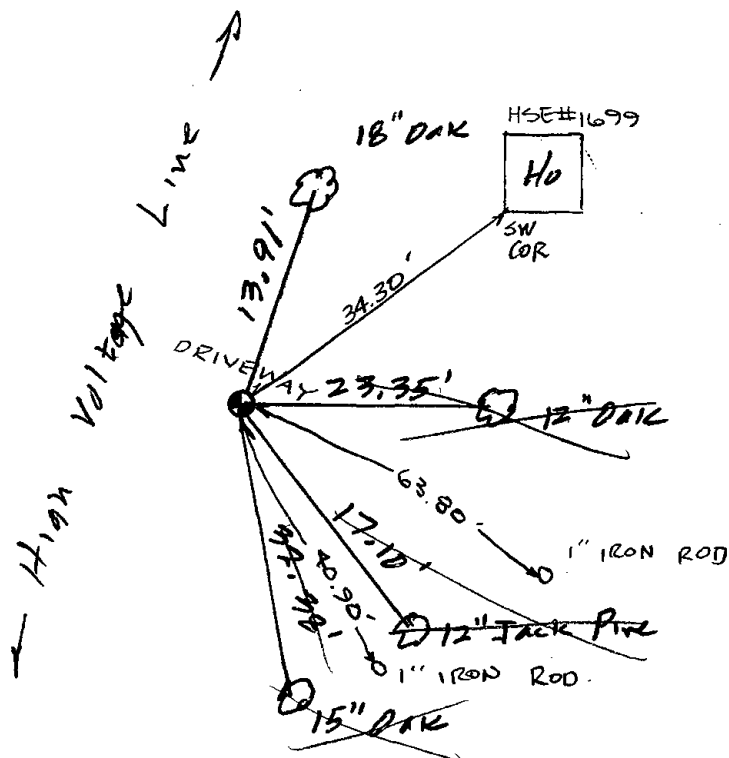
DATE: Apr 30, 1984

TIE SKETCH

(Show at least four ties)


POLED 3 NEW TIES  
2-11-1994 CR-55

OK 12-29-98-JG  
4 TIES REMAIN / POST-SIGN  
@ COR. 2-13-09 55



spikes with  
cap covers  
on trees





108

# ADAMS COUNTY

## Survey Monument Record

TYPE OF MONUMENT: Harrison Standard

STATE PLANE COORDINATES: N \_\_\_\_\_

E \_\_\_\_\_

ELEVATION — M.S.L. DATUM: \_\_\_\_\_

THETA ANGLE: \_\_\_\_\_

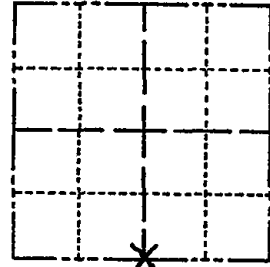
FIELD BOOK: \_\_\_\_\_ PAGE \_\_\_\_\_

CORNER NO. 448

SECTION 27

TOWN 20

RANGE 5



LOCATION  
(Indicated by 'X')

SEAL:



### BASIS FOR MONUMENT LOCATION

(Use reverse side if necessary)

Show info such as: History of corner, with reference to Vol. and pg, dates, surveyor; exact description of monument replaced; if location computed, by taped or EDM traverse; landowner remarks, etc.

Point established by retracement of survey Northwest and Southwest of here (Amundson survey, Morris survey). Also found 1" iron pipe shown on sketch but did not accept it.

- OK 4-27-79 JSK-RN
- OK 4-24-84 SS-DK
- OK 1-9-89 GR-KZ
- OK 2-11-1994 CR,SS
- OK 12-29-98-JG
- OK, 1-29-04, JG-DA
- OK 1-13-09 SS

CERTIFIED CORRECT:

*Anthony B. Kiedrowski*

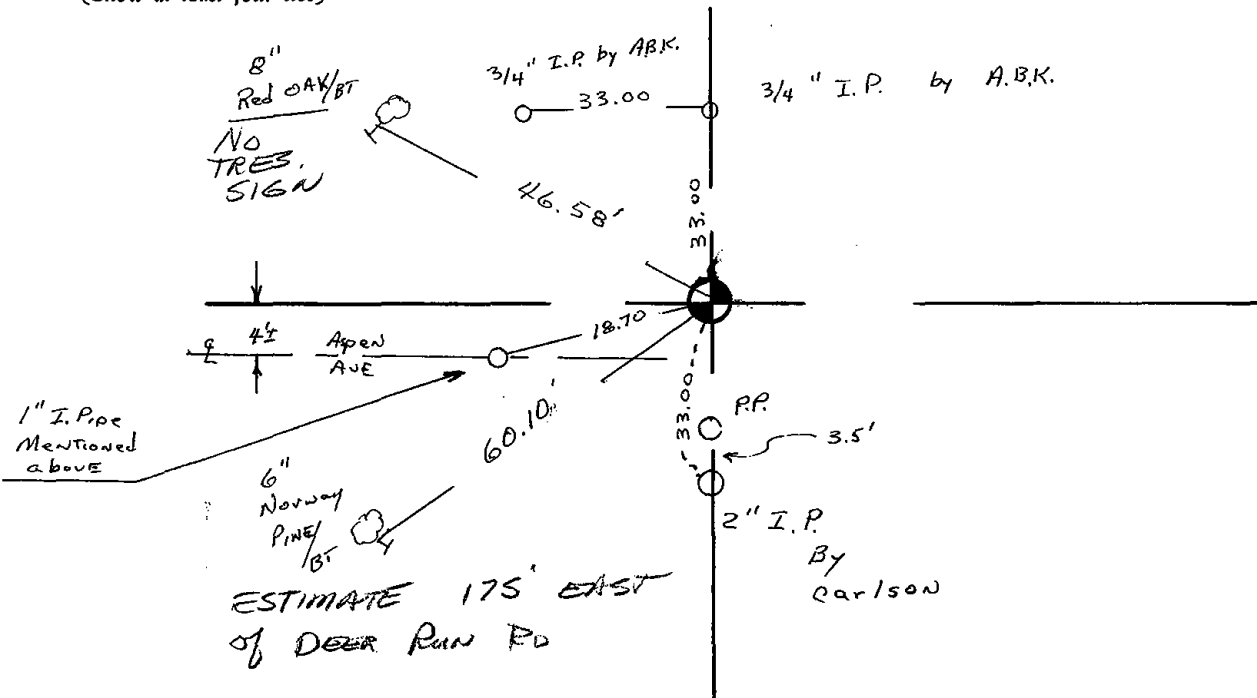
Registered Land Surveyor

DATE: July 30, 1974

### TIE SKETCH

All ties to nail and disc.

(Show at least four ties)



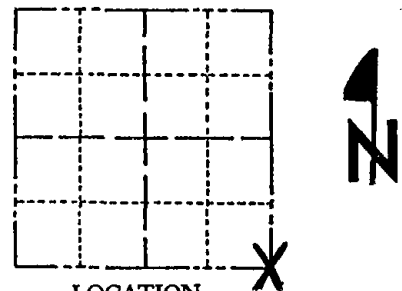


109

# U.S. Public Land Survey Monument Record

ADAMS County Iron Pipe  
 TYPE OF MONUMENT: 1 1/2" Iron Pipe  
 STATE PLANE COORDINATES: N \_\_\_\_\_  
 E \_\_\_\_\_  
 ELEVATION — M.S.L. DATUM: \_\_\_\_\_  
 THETA ANGLE: \_\_\_\_\_  
 FIELD BOOK: 66. PAGE \_\_\_\_\_  
 DRAWN BY: K. Whipple

CORNER NO. \_\_\_\_\_  
 SECTION 27  
 TOWN 20  
 RANGE 5E.



LOCATION  
(Indicated by 'X')

### BASIS FOR MONUMENT LOCATION


Show info such as: History of corner, with reference to Vol. and pg., dates, surveyor; exact description of monument replaced; if location computed, by taped or EDM traverse; landowner remarks, etc. (Use reverse side if necessary)

SEARCHED FOR AND FOUND 1 1/2" IRON PIPE.

TIES ARE TO SAME.

1-13-09 SS

SEAL:



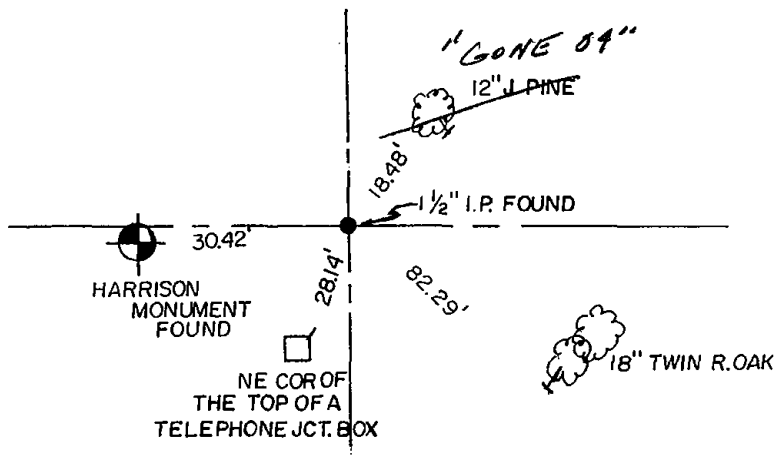
DATA SHOWN HERE ON  
CERTIFIED CORRECT:


Wayne Bagler  
Registered Land Surveyor

DATE: 11/20/92

### TIE SKETCH

Show at least four ties, also fence lines, roads, topo, size and type of witness trees' and if off road - best way to arrive at corner.





# ADAMS COUNTY

## Survey Monument Record

TYPE OF MONUMENT: Harrison Standard

STATE PLANE COORDINATES: N \_\_\_\_\_

E \_\_\_\_\_

ELEVATION — M.S.L. DATUM: \_\_\_\_\_

THETA ANGLE: \_\_\_\_\_

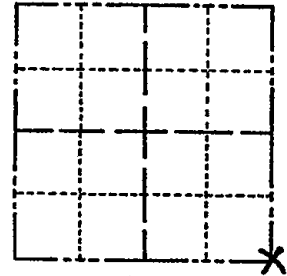
FIELD BOOK: \_\_\_\_\_ PAGE \_\_\_\_\_

CORNER NO. 447

SECTION 27

TOWN 20

RANGE 5



LOCATION  
(Indicated by 'X')

SEAL:



### BASIS FOR MONUMENT LOCATION

(Use reverse side if necessary)

Show info such as: History of corner, with reference to Vol. and pg, dates, surveyor; exact description of monument replaced; if location computed, by taped or EDM traverse; landowner remarks, etc.

Found 1" x 24" iron pipe used as corner for surveys in the area by A. Kiedrowski (Amundson Survey) and by Carlson Morris survey. Replaced pipe with Harrison

See the reverse side for the up dated map 4-25-84

OK 4-27-79 JSK - RN

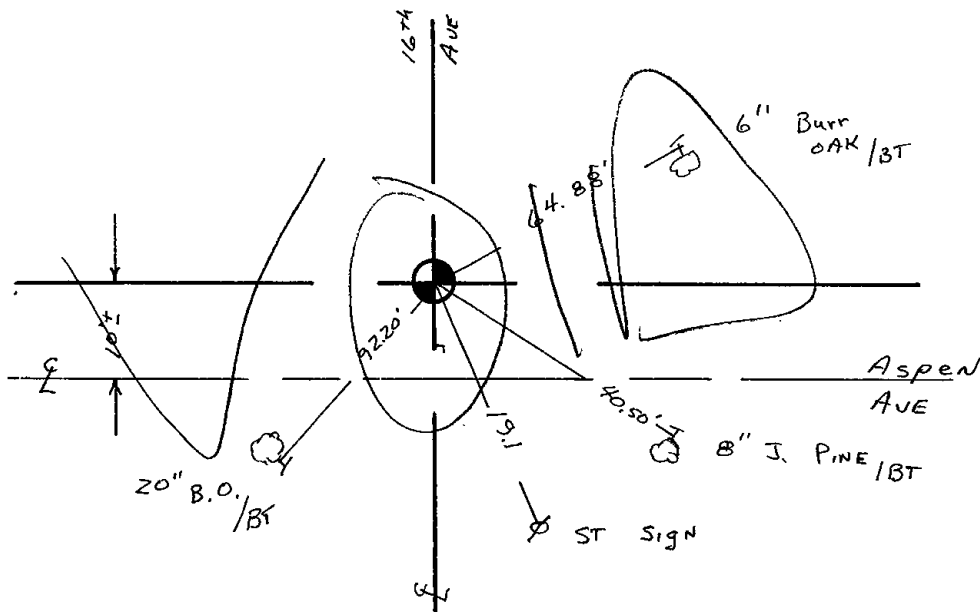
CERTIFIED CORRECT:

*Anthony B. Kiedrowski*  
Registered Land Surveyor

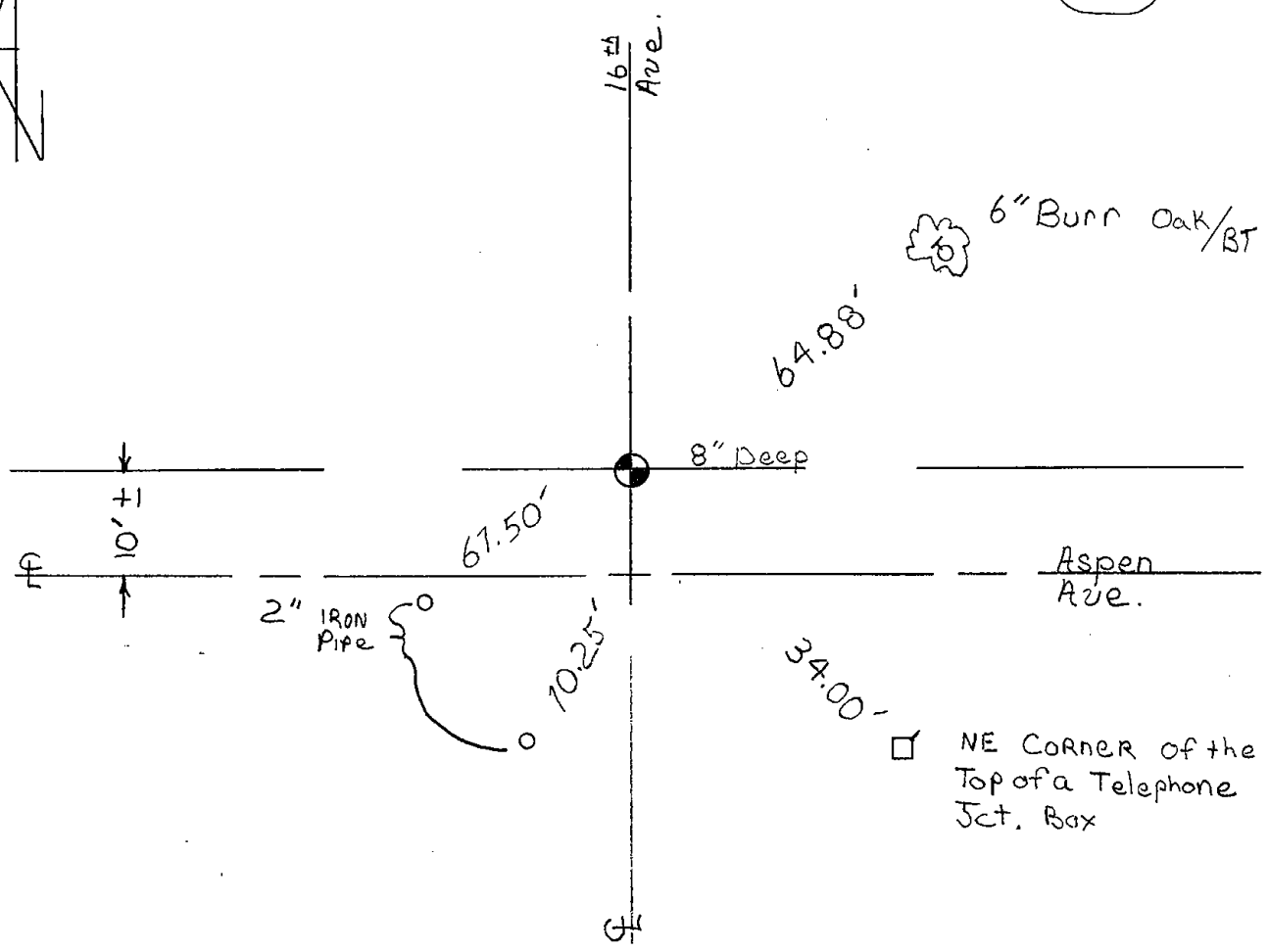
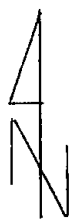
DATE: July 30, 1974

### TIE SKETCH All ties to nail and disc.

(Show at least four ties)







Three new ties were set on 4-25-84 SS-DK

- OK 1-9-89 GR-1KZ
- OK 2-11-1994 CR-55
- OK 12-28-98-JG

OK, 1-29-04, SEE TIE SHEET DTD 11/20/92 BASLER, JG-DA

# BASLER LAND SURVEYING

TOWNLINER ROAD  
WISCONSIN RAPIDS, WISCONSIN 54494  
(715) 325-3200



Mr. Greg Rhinehart R.L.S.  
Adams County Surveyor  
County Courthouse  
Friendship, WI. 53934

January 18, 1993

Dear Greg:

As per our previous phone conversation, I am enclosing a revised tie sheet and a short explanation for the SE Cor. 27-20-5E. Town of Rome.

After extensive work on the South line 27-20-5East, it became quite apparent that something was incorrect as to the location of the Harrison as represented on the recorded tie sheet. Upon comparing distances along the South line of 27-20-5E with a partial section summary in your files compiled by A. Kiedrowski R.L.S. 878, and an unrecorded survey by K. Vreeland R.L.S. 931, I searched for an iron pipe as stated on the tie sheet for corner 447. Approximately 30 feet easterly from the existing Harrison set by R.L.S. 878, a 1½" Iron Pipe was found which matches much better with recorded data to date. I have also talked to surveyor Mark Carlson about this situation, and he agrees from his experience in this area, a problem exists.

I have met with A. Kiedrowski to explain the findings, and after a search of his files, he concluded that the field crew he had sent to monument the SE Cor. 27-20-5E. had indeed insteadt monumented a traverse point and not the correct corner.

I am sending a copy of this letter to A. Kiedrowski for his files and input if wanted.


I hope this letter puts a end to the problem in the area, and I thank you in advance for continued follow-up in your files to get all the data on public file.

A handwritten signature in cursive script that reads "Wayne Basler". The signature is written in dark ink and is positioned above the typed name.

Sincerely yours;  
Wayne Basler R.L.S. 1167

REGISTERED LAND SURVEYOR  
CERTIFIED SOIL TESTER





\* 1 1 0 \*

110

ADAMS COUNTY

Survey Monument Record

TYPE OF MONUMENT: HARRISON

STATE PLANE COORDINATES: N \_\_\_\_\_

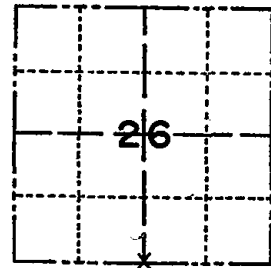
E \_\_\_\_\_

ELEVATION — M.S.L. DATUM: \_\_\_\_\_

THETA ANGLE: \_\_\_\_\_

FIELD BOOK: \_\_\_\_\_ PAGE \_\_\_\_\_

CORNER NO. 416 110  
 SECTION 26  
 TOWN 20 N.  
 RANGE 5 E.



LOCATION  
(Indicated by 'X')

SEAL:

BASIS FOR MONUMENT LOCATION

(Use reverse side if necessary)

Show info such as: History of corner, with reference to Vol. and pg, dates, surveyor; exact description of monument replaced; if location computed, by taped or EDM traverse; landowner remarks, etc.

ORIGINAL CORNER OBLITERATED; SET HARRISON MONUMENT 2" ABOVE GROUND SURFACE BY SINGLE PROPORTIONAL MEASUREMENT BETWEEN THE SOUTHEAST AND SOUTHWEST CORNERS OF SECTION 26. EDM USED IN MEASUREMENTS TO DETERMINE LOCATION OF CORNER.



Cor. O.K. - SKETCH REVERSED 11-5-79 85-55

CERTIFIED CORRECT:

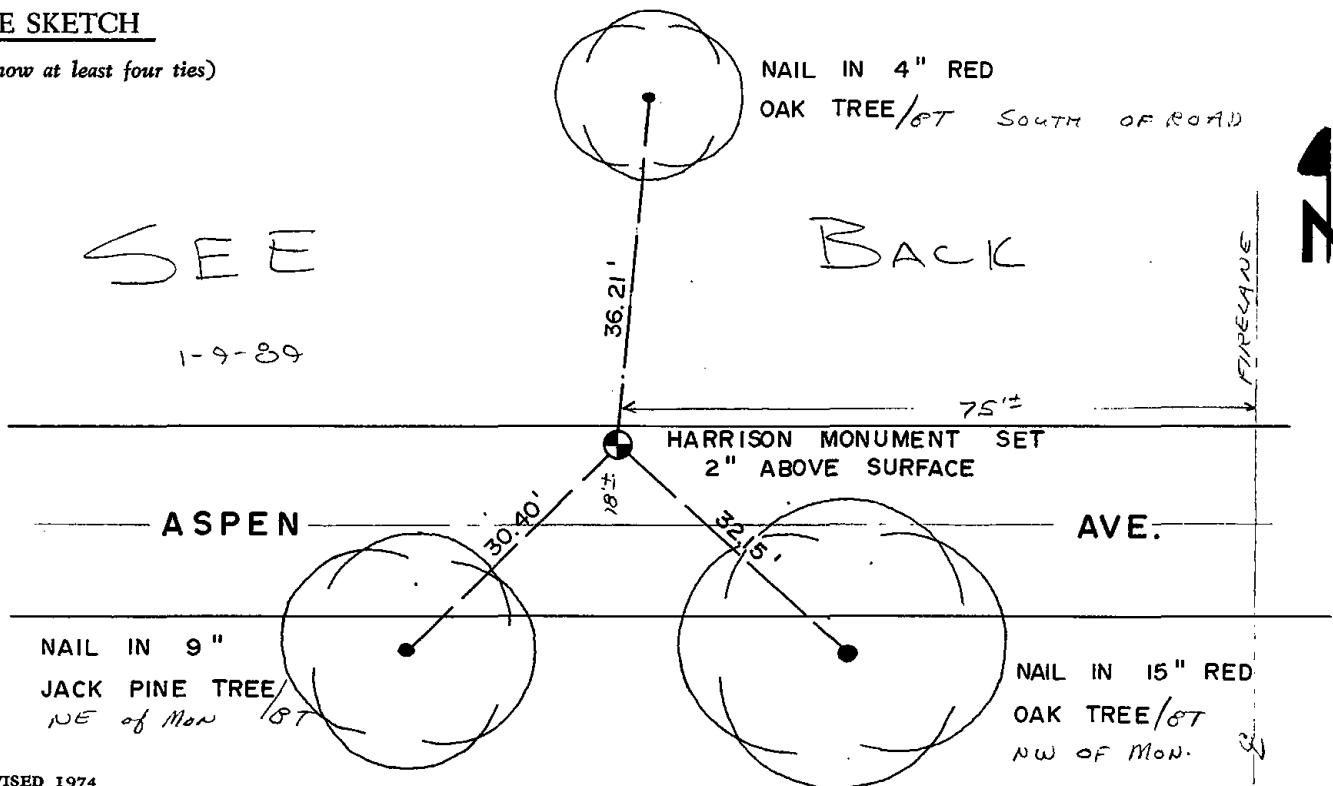
*R. W. Nordin*

Registered Land Surveyor

DATE: 7-23-74.

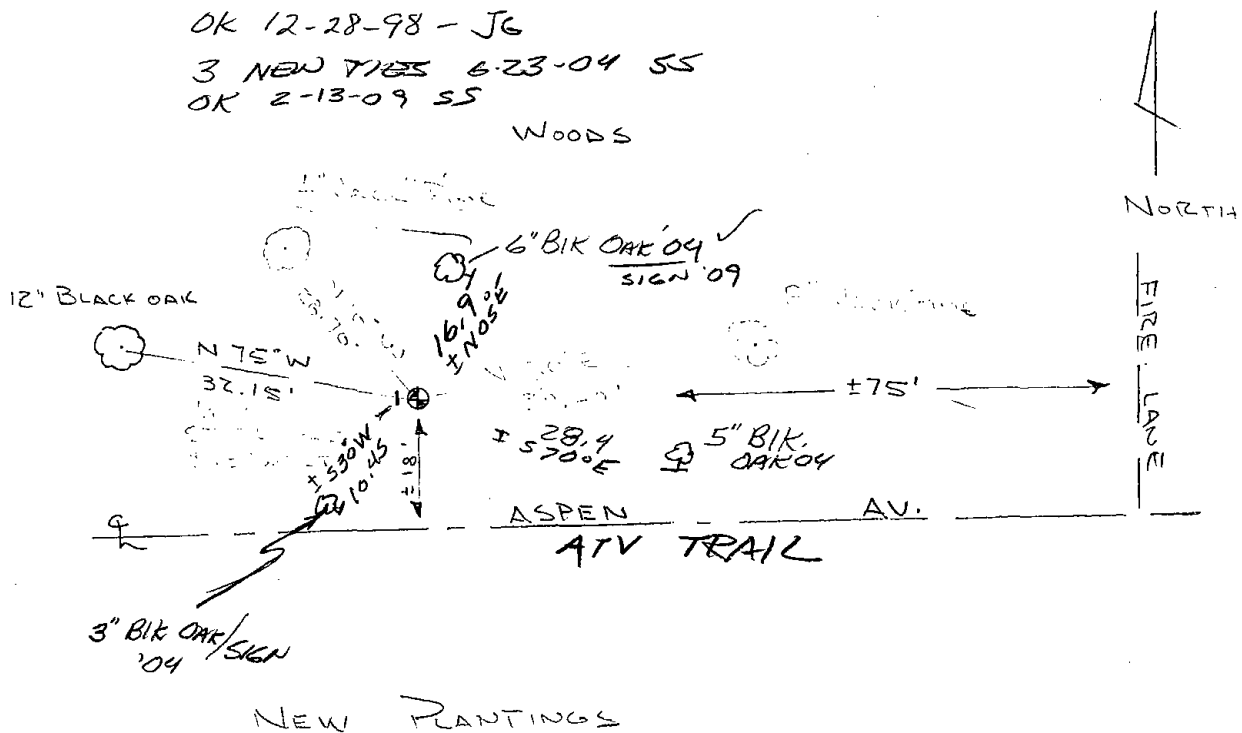
TIE SKETCH

(Show at least four ties)



1-9-89 KZ-6R  
 OK 3-2-94-JG  
 OK 12-28-98-JG  
 3 NEW TREES 6-23-04 SS  
 OK 2-13-09 SS

WOODS





111

**ADAMS COUNTY**  
**Survey Monument Record**

TYPE OF MONUMENT: HARRISON

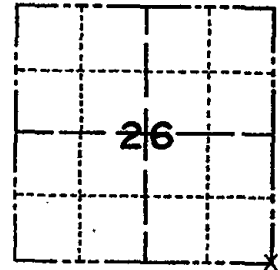
STATE PLANE COORDINATES: N \_\_\_\_\_  
 E \_\_\_\_\_

ELEVATION — M.S.L. DATUM: \_\_\_\_\_

THETA ANGLE: \_\_\_\_\_

FIELD BOOK: \_\_\_\_\_ PAGE \_\_\_\_\_

CORNER NO. 415  
 SECTION 26  
 TOWN 20 N.  
 RANGE 5 E.



LOCATION  
 (Indicated by 'X')

SEAL:



**BASIS FOR MONUMENT LOCATION**

(Use reverse side if necessary)

Show info such as: History of corner, with reference to Vol. and pg. dates, surveyor; exact description of monument replaced; if location computed, by taped or EDM traverse; landowner remarks, etc.

SET HARRISON MONUMENT FROM TIES TO 1" IRON PIPE RECOVERED BY AERO-METRIC ENGINEERING, SHEBOYGAN, WI. IN 1973.

2 new ties set 4-25-84 SS-DK

OK 3-2-94 - JG NOTHING AVAILABLE FOR TIES

3-NEW TIES, Mon. OK 12-28-98 - JG

OK, 1-19-04 - JG

4 TIES RECOVERED 1-13-09 SS

CERTIFIED CORRECT:

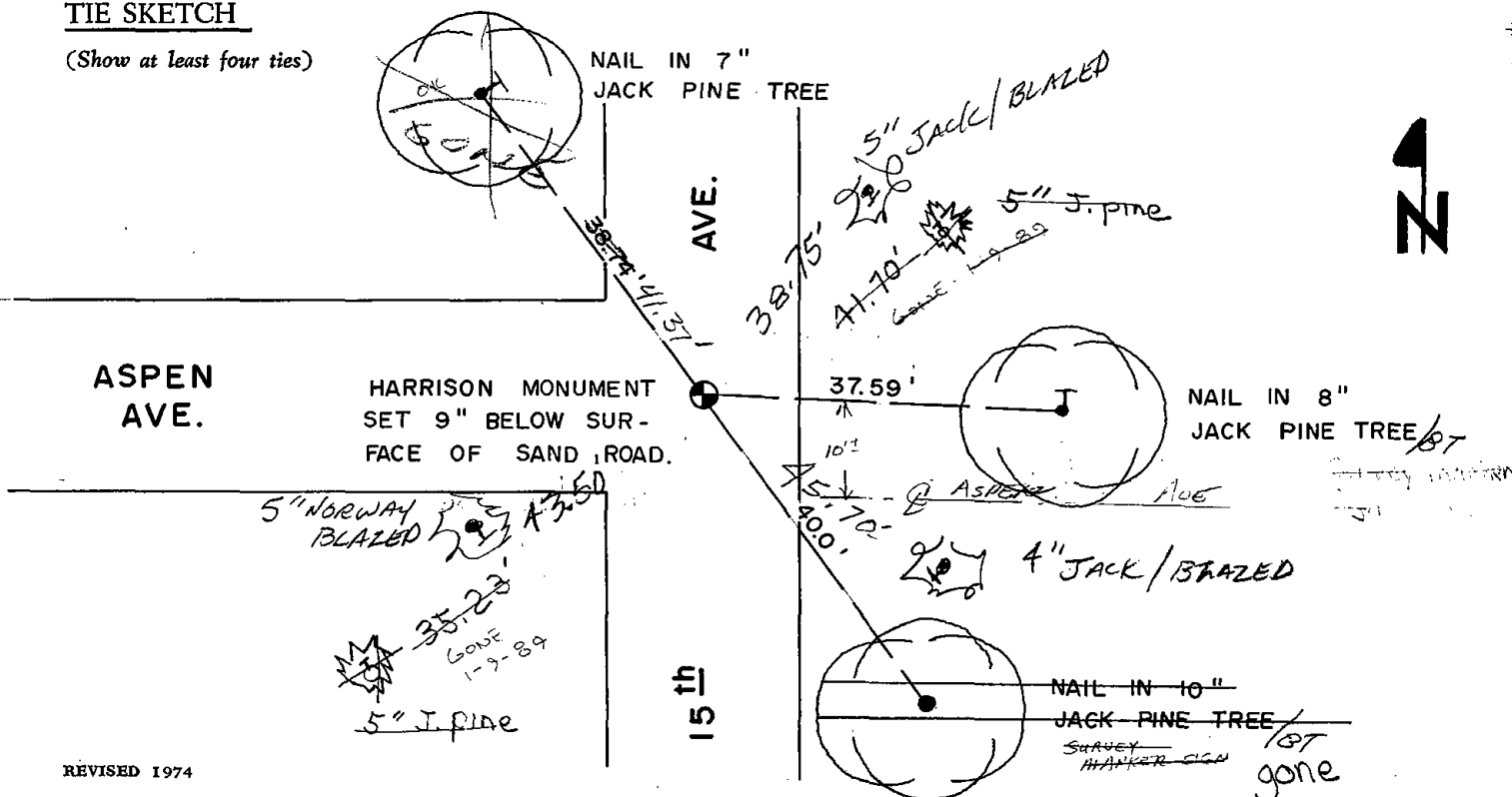
*R. W. Nordin*

Registered Land Surveyor

DATE: 7-23-74.

**TIE SKETCH**

(Show at least four ties)





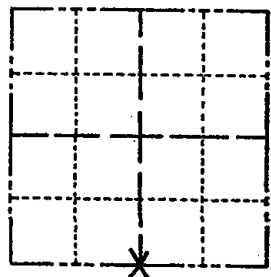


112

# Government Land Corner Certificate

ADAMS County  
 TYPE OF MONUMENT: HARRISON  
 STATE PLANE COORDINATES: N \_\_\_\_\_  
 E \_\_\_\_\_  
 ELEVATION — M.S.L. DATUM: \_\_\_\_\_  
 THETA ANGLE: \_\_\_\_\_  
 FIELD BOOK: L.L. PAGE \_\_\_\_\_  
 DRAWN BY: R. Nuber

CORNER NO. 112  
 SECTION 25  
 TOWN 20  
 RANGE 5




LOCATION  
 (Indicated by 'X')

## BASIS FOR MONUMENT LOCATION

Show info such as: History of corner, with reference to Vol. and pg., dates, surveyor; exact description of monument replaced; if location computed, by taped or EDM traverse; landowner remarks, etc. (Use reverse side if necessary)

Searched area for evidence of original monument or for any remonumentation thereof. Search failed to furnish any evidence. S<sup>1</sup>/<sub>4</sub> cor. was located by single proportionate on line between section corners. Ran EDM Traverse.

SEAL:



1 gone no new 7-24-84 MK-SS  
 1 NEW SIGN 3 MARCH 94 CR-JG  
 ALL OK 10-28-98 - JG  
 1-GONE, 2-NEW, 3-17-04 - JG  
 2 NEW TIES 2-2-09 SS

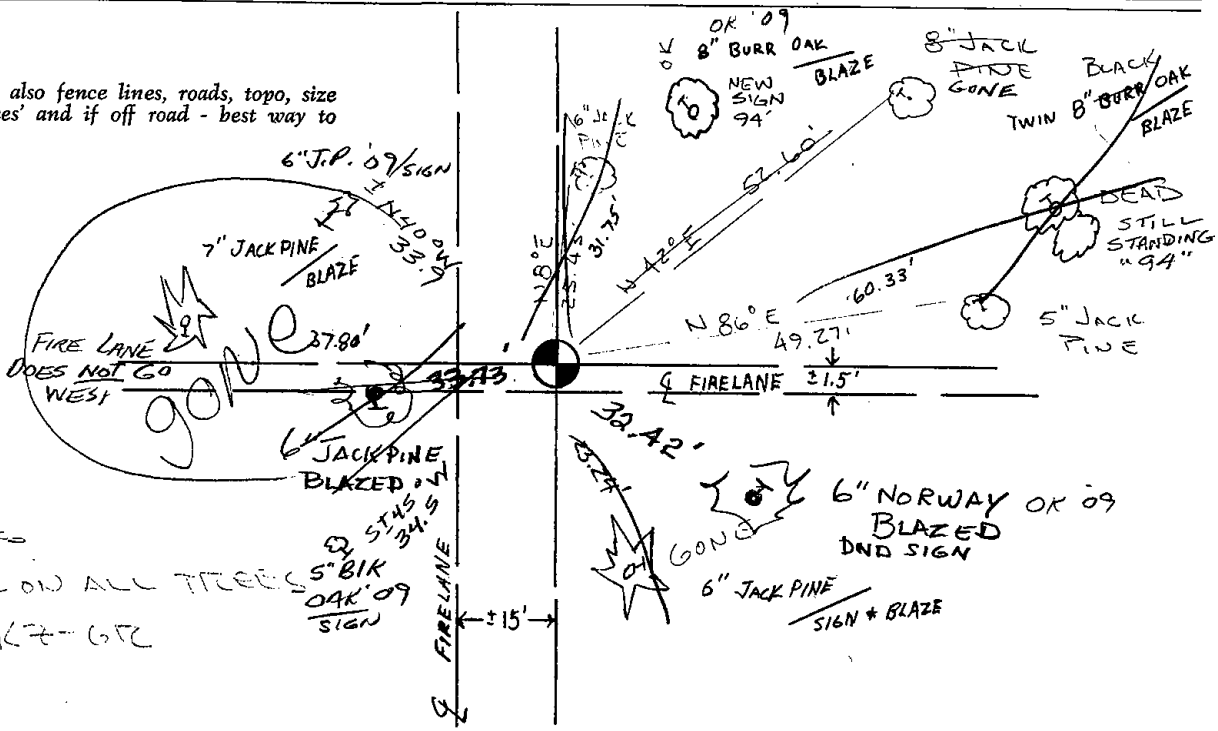
DATA SHOWN HERE ON  
 CERTIFIED CORRECT:

*Wayne Basler*  
 Registered Land Surveyor

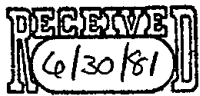
DATE: 6-15-81

## TIE SKETCH

Show at least four ties, also fence lines, roads, topo, size and type of witness trees and if off road - best way to arrive at corner.



3 NEW TIES  
 PUT SIGNS ON ALL TREES  
 1-9-89 K7-6TC  
 6" J.P. 09 SIGN  
 5" BIK OAK 09 SIGN  
 FIRE LANE 15'





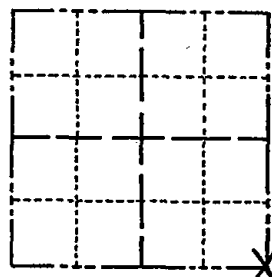


113

# Government Land Corner Certificate

ADAMS County  
 TYPE OF MONUMENT: HARRISON  
 STATE PLANE COORDINATES: N \_\_\_\_\_  
 E \_\_\_\_\_  
 ELEVATION — M.S.L. DATUM: \_\_\_\_\_  
 THETA ANGLE: \_\_\_\_\_  
 FIELD BOOK: LL PAGE \_\_\_\_\_  
 DRAWN BY: R. Nuber

CORNER NO. 113  
 SECTION 25  
 TOWN 20  
 RANGE 5E



LOCATION  
 (Indicated by 'X')


## BASIS FOR MONUMENT LOCATION

Show info such as: History of corner, with reference to Vol. and pg., dates, surveyor; exact description of monument replaced; if location computed, by taped or EDM traverse; landowner remarks, etc. (Use reverse side if necessary)

Found 1 1/2 x 30" iron pipe. Accepted said pipe location and replaced with Harrison Mon. Ran EDM Traverse.

- Ok 724-84 SS-MK
- OK 1-9-89 GR-SS
- 2 NEW TIES 3 MARCH 94 CR-JG
- 2 NEW TIES 12-28-98 JG
- 1-GONE 4-LEFT, 3-17-04-JG
- 2 NEW 4-14-09 SS

SEAL:



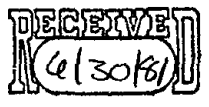
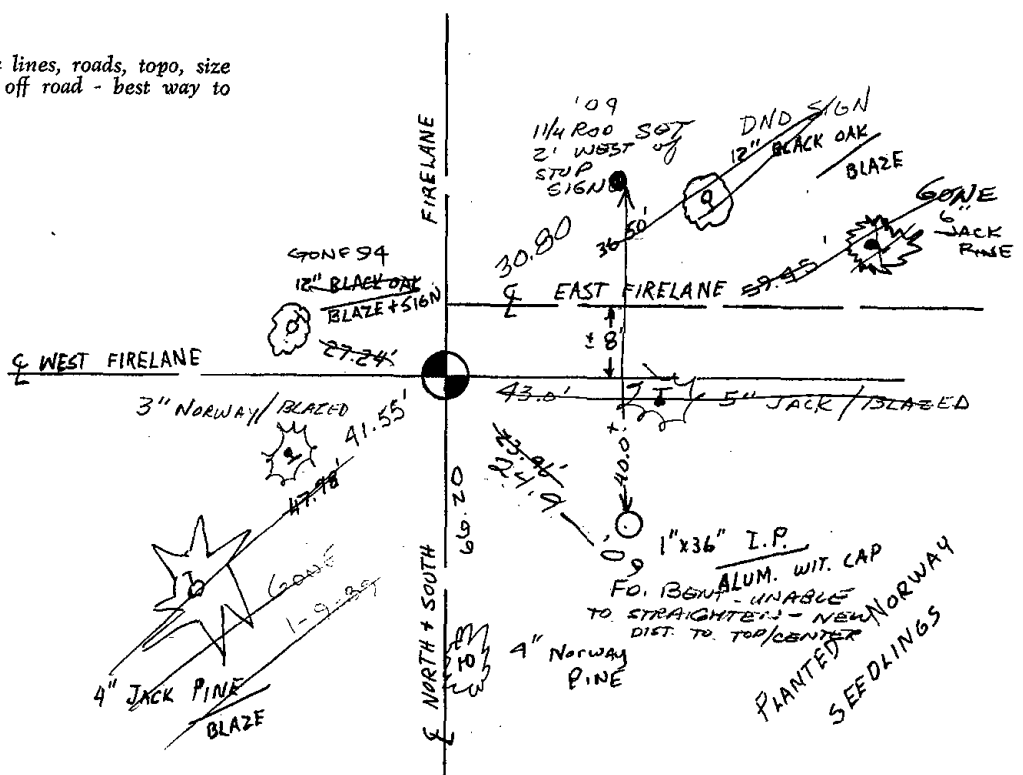
DATA SHOWN HERE ON  
 CERTIFIED CORRECT:

*Wayne Basler*  
 Registered Land Surveyor

DATE: 6-15-81

## TIE SKETCH

Show at least four ties, also fence lines, roads, topo, size and type of witness trees' and if off road - best way to arrive at corner.







117

# ADAMS COUNTY

## Survey Monument Record

TYPE OF MONUMENT: WEST 1/4 CORNER

STATE PLANE COORDINATES: N \_\_\_\_\_  
E \_\_\_\_\_

ELEVATION — M.S.L. DATUM: \_\_\_\_\_

THETA ANGLE: \_\_\_\_\_

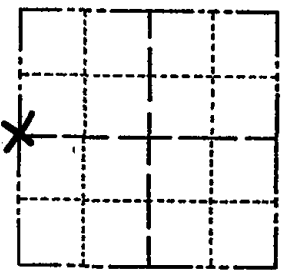
FIELD BOOK: \_\_\_\_\_ PAGE \_\_\_\_\_

CORNER NO. 995

SECTION 34

TOWN 20 N.

RANGE 5 E.



LOCATION  
(Indicated by 'X')

SEAL:



CERTIFIED CORRECT:

*William C. Rohde*  
Registered Land Surveyor

DATE: JUNE 16, 1976

### BASIS FOR MONUMENT LOCATION

(Use reverse side if necessary)

Show info such as: History of corner, with reference to Vol. and pg, dates, surveyor; exact description of monument replaced; if location computed, by taped or EDM traverse; landowner remarks, etc.

**NO RECORD OR FIELD EVIDENCE RECOVERED. ESTABLISHED THIS CORNER MIDWAY ON RIGHT LINE BETWEEN NW AND SW SECTION CORNERS, BY EDM/THEODOLITE TRAVERSE. STANDARD 30" CAST IRON "HARRISON" MONUMENT SET AT CORNER LOCATION, WITH TOP 1"± ABOVE GROUND.**

OK 5-29-79 PK-SS - TAKE 1ST ROAD WEST AT ANKER VALLEY WILLOW TO 1ST DRIVEWAY - FOLLOW TRAIL TO CORNER OF FIELD HSE # 653

### TIE SKETCH

OK 4-24-84 DK-SS

(Show at least four ties)

OK 1-21-99 JG-DR

**ASSISTED BY: MARK RONDE**

**AND DANIEL OLSEN, OF WISCONSIN RAPIDS, WIS.**

NEW TIE  
OK 2-11-1994 CR, SS.

CORNER SIGN ON STEEL POST SET 0.75' NW OF CORNER.

2-NEW TIES

OK 1-9-89 GR-KF

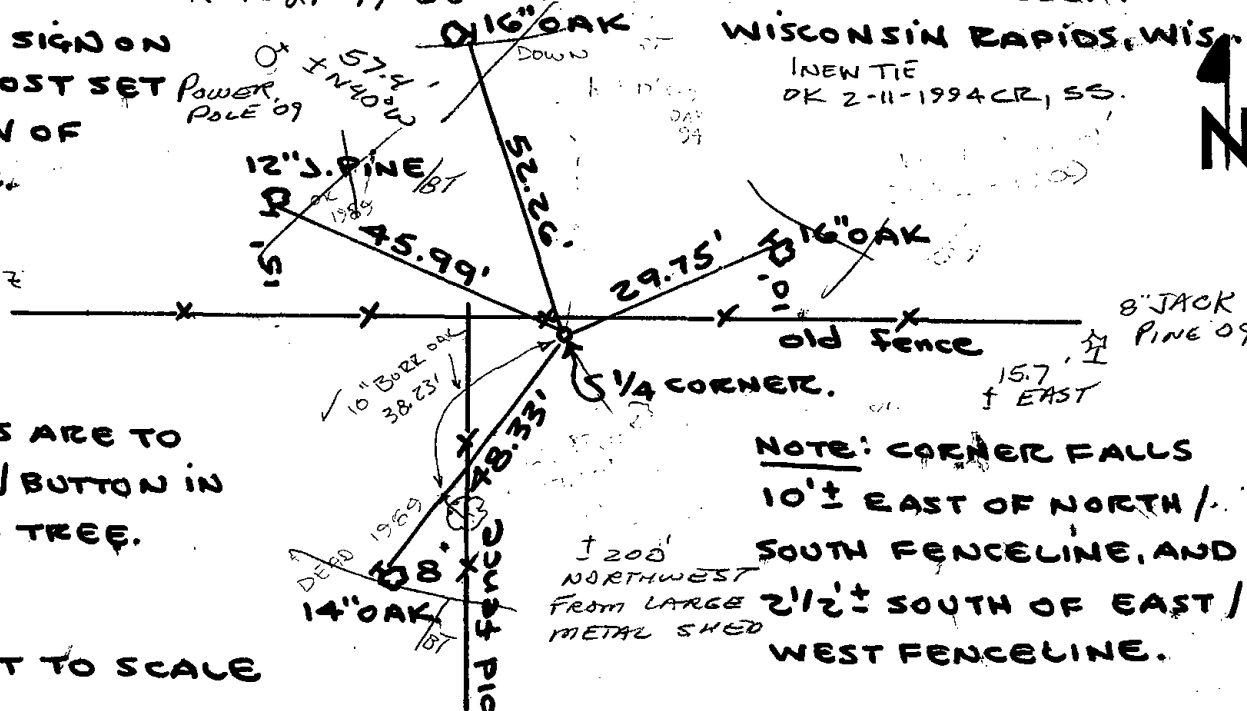
2 NEW TIES  
2-13-09 SS

### NOTE:

ALL TIES ARE TO PK NAIL/BUTTON IN BLAZED TREE.


NOT TO SCALE

REVISED 1974



**NOTE: CORNER FALLS 10'± EAST OF NORTH / SOUTH FENCELINE, AND 2 1/2'± SOUTH OF EAST / WEST FENCELINE.**







118

ADAMS COUNTY

Survey Monument Record

TYPE OF MONUMENT: Harrison

STATE PLANE COORDINATES: N \_\_\_\_\_

E \_\_\_\_\_

ELEVATION — M.S.L. DATUM: \_\_\_\_\_

THETA ANGLE: \_\_\_\_\_

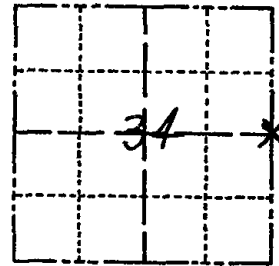
FIELD BOOK: \_\_\_\_\_ PAGE \_\_\_\_\_

CORNER NO. 800 <sup>(18)</sup>

SECTION 34

TOWN 20 N

RANGE 5 E



LOCATION  
(Indicated by 'X')

SEAL:

BASIS FOR MONUMENT LOCATION

(Use reverse side if necessary)

Show info such as: History of corner, with reference to Vol. and pg, dates, surveyor; exact description of monument replaced; if location computed, by taped or EDM traverse; landowner remarks, etc.

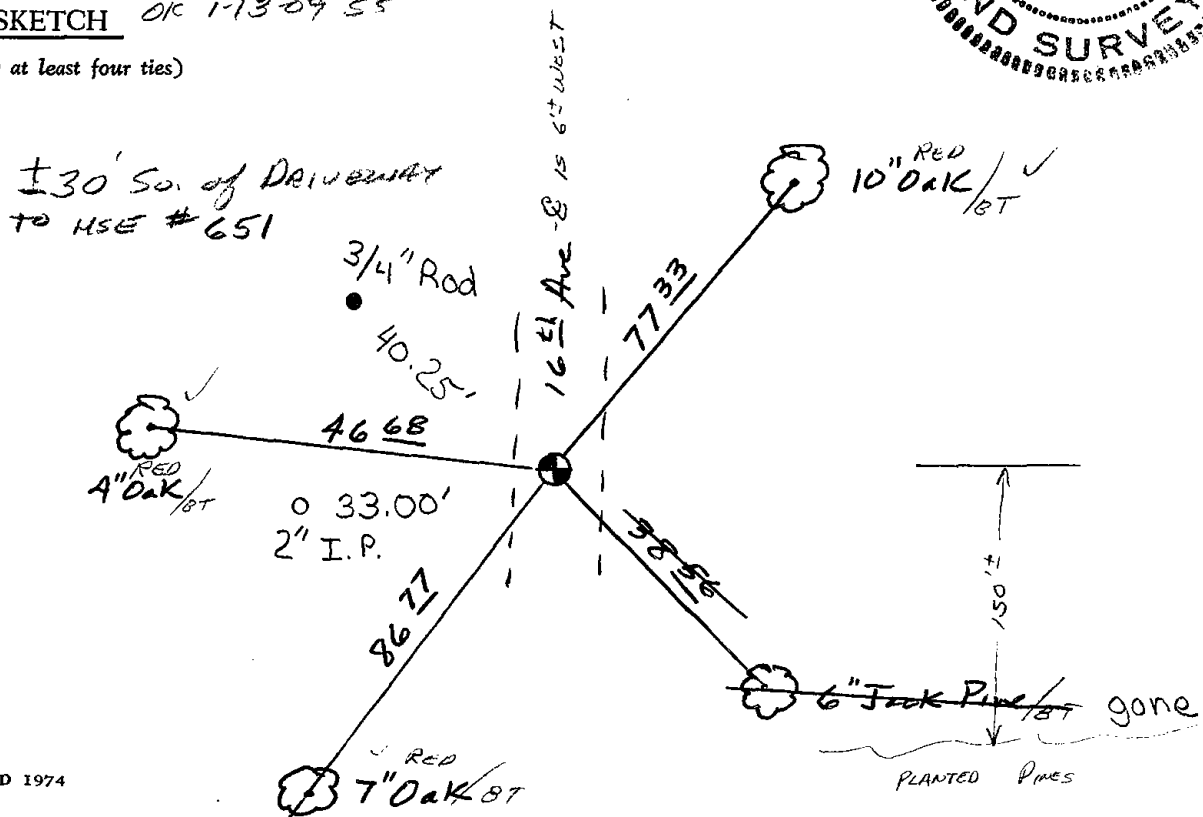
Found 3/4" pipe and replaced with Harrison - Distance to northeast corner (Harrison) is 2660.55 ft and distance to southeast corner (Harrison set this day) is 2660.45 ft. By EDM and taped traverse. Also was part of Cheney survey of June 27, 1968. He showed distance to south as 2661.64 ft.

- 2 new 4-25-84 SS-DK
- OK 1-9-89 GR-KZ
- OK 2-11-1994 CR-SS
- OK 12-28-98-JG
- OK, 1-29-84-JG-DA



TIE SKETCH OK 11309 SS

(Show at least four ties)



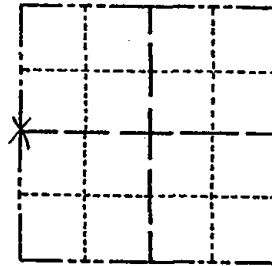


119

# Government Land Corner Certificate

ADAMS County  
 TYPE OF MONUMENT: HARRISON  
 STATE PLANE COORDINATES: N \_\_\_\_\_  
 E \_\_\_\_\_  
 ELEVATION — M.S.L. DATUM: \_\_\_\_\_  
 THETA ANGLE: \_\_\_\_\_  
 FIELD BOOK: 102 PAGE 111  
 DRAWN BY: L.C.

CORNER NO. 119  
 SECTION 36  
 TOWN 20  
 RANGE 5



LOCATION  
(Indicated by 'X')

## BASIS FOR MONUMENT LOCATION

Show info such as: History of corner, with reference to Vol. and pg., dates, surveyor; exact description of monument replaced; if location computed, by taped or EDM traverse; landowner remarks, etc. (Use reverse side if necessary)

Scraped area with endloader. Found bottom 15" of 3" dia rotted wood post. Replaced it with Harrison. Location verified by EDM traverse. Post called for by MC. Smith, in 1914. The location of the post found puts a considerable bend in the section line at this point. Smith's notes indicate a bend here also.

- 1 new 4-25-84 SS-DK
- OK 1-9-89 GR-KZ
- 1- GONE 3-2-94 - JG
- OK 12-28-98 - JG
- 2-NEW 1-19-04 - JG
- OK 2-18-09 SS

SEAL:



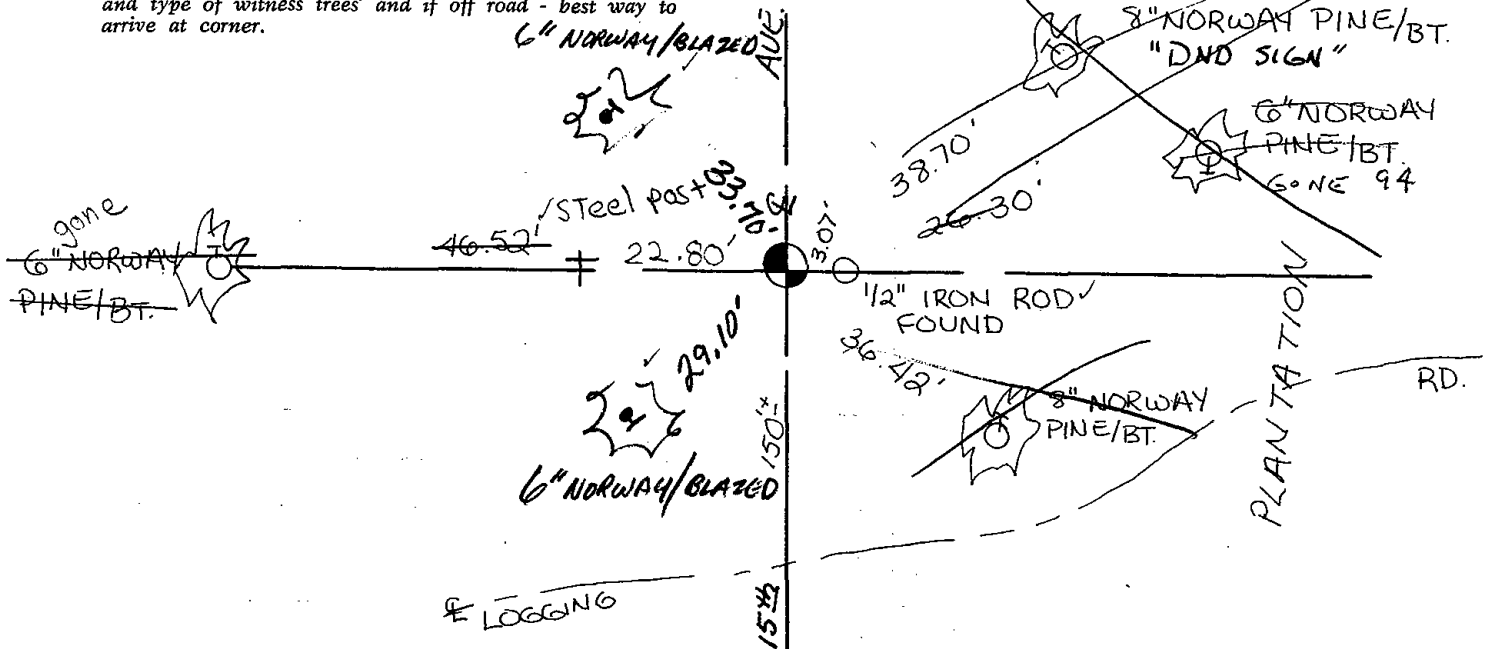
DATA SHOWN HERE ON  
CERTIFIED CORRECT:

*Anthony B. Kiedrowski*  
Registered Land Surveyor

DATE: 6/22/81

## TIE SKETCH

Show at least four ties, also fence lines, roads, topo, size and type of witness trees and if off road - best way to arrive at corner.







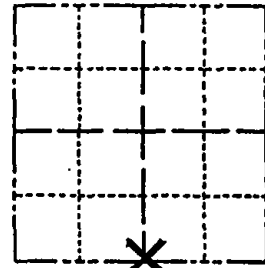
\* 1 2 8 \*

128

# Government Land Corner Certificate

ADAMS County  
 TYPE OF MONUMENT: Harrison standard  
 STATE PLANE COORDINATES: N \_\_\_\_\_  
 E \_\_\_\_\_  
 ELEVATION — M.S.L. DATUM: \_\_\_\_\_  
 THETA ANGLE: \_\_\_\_\_  
 FIELD BOOK: \_\_\_\_\_ PAGE \_\_\_\_\_  
 DRAWN BY: \_\_\_\_\_

CORNER NO. 128  
 SECTION 34  
 TOWN 20  
 RANGE 5



LOCATION  
 (Indicated by 'X')

SEAL:

## BASIS FOR MONUMENT LOCATION

Show info such as: History of corner, with reference to Vol. and pg., dates, surveyor; exact description of monument replaced; if location computed, by taped or EDM traverse; landowner remarks, etc. (Use reverse side if necessary)

This is an updated tie sheet to show ties in place after monument was reset following road construction.

SEE TIE SHEET BY W. ROLFE DATED 8-14-76 FOR ADDITIONAL INFORMATION.

DATA SHOWN HERE ON CERTIFIED CORRECT:

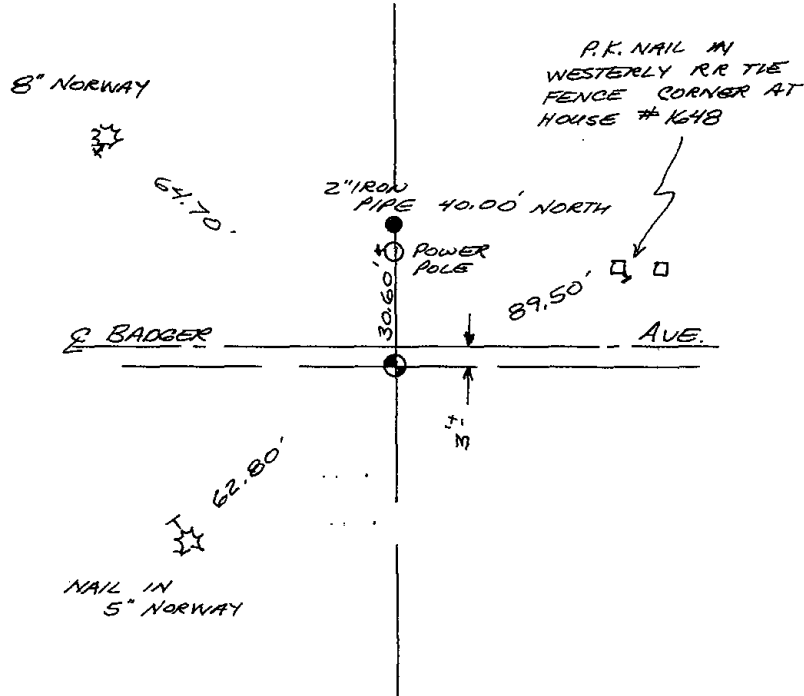
Registered Land Surveyor

DATE: \_\_\_\_\_

## TIE SKETCH

Show at least four ties, also fence lines, roads, topo, size and type of witness trees and if off road - best way to arrive at corner.

HARRISON RESET 6-10-99



## MAINTENANCE RECORD

Date	Init.	Remarks
1-29-04	JG-DA	ALL OK
1-13-09	SS	OK



ADAMS COUNTY

Survey Monument Record

TYPE OF MONUMENT: SOUTH 1/4 CORNER

STATE PLANE COORDINATES: N \_\_\_\_\_

E \_\_\_\_\_

ELEVATION — M.S.L. DATUM: \_\_\_\_\_

THETA ANGLE: \_\_\_\_\_

FIELD BOOK: \_\_\_\_\_ PAGE \_\_\_\_\_

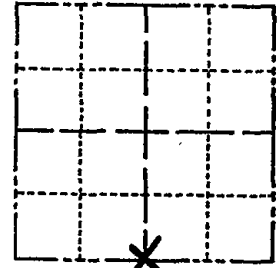
W. Rohde, M. Rohde, D. Olsen 75°E

BASIS FOR MONUMENT LOCATION TOWN OF ROME

(Use reverse side if necessary)

Show info such as: History of corner, with reference to Vol. and pg, dates, surveyor; exact description of monument replaced; if location computed, by taped or EDM traverse; landowner remarks, etc.

CORNER NO. 1000  
SECTION 34  
TOWN 20N.  
RANGE 5E.



LOCATION  
(Indicated by 'X')

SEAL:



OK 1-9-89  
SZ-KZ

OK 4-27-79  
JSK-RN

OK 4-17-84

SS-DK

CERTIFIED CORRECT:

*William C. Rohde*

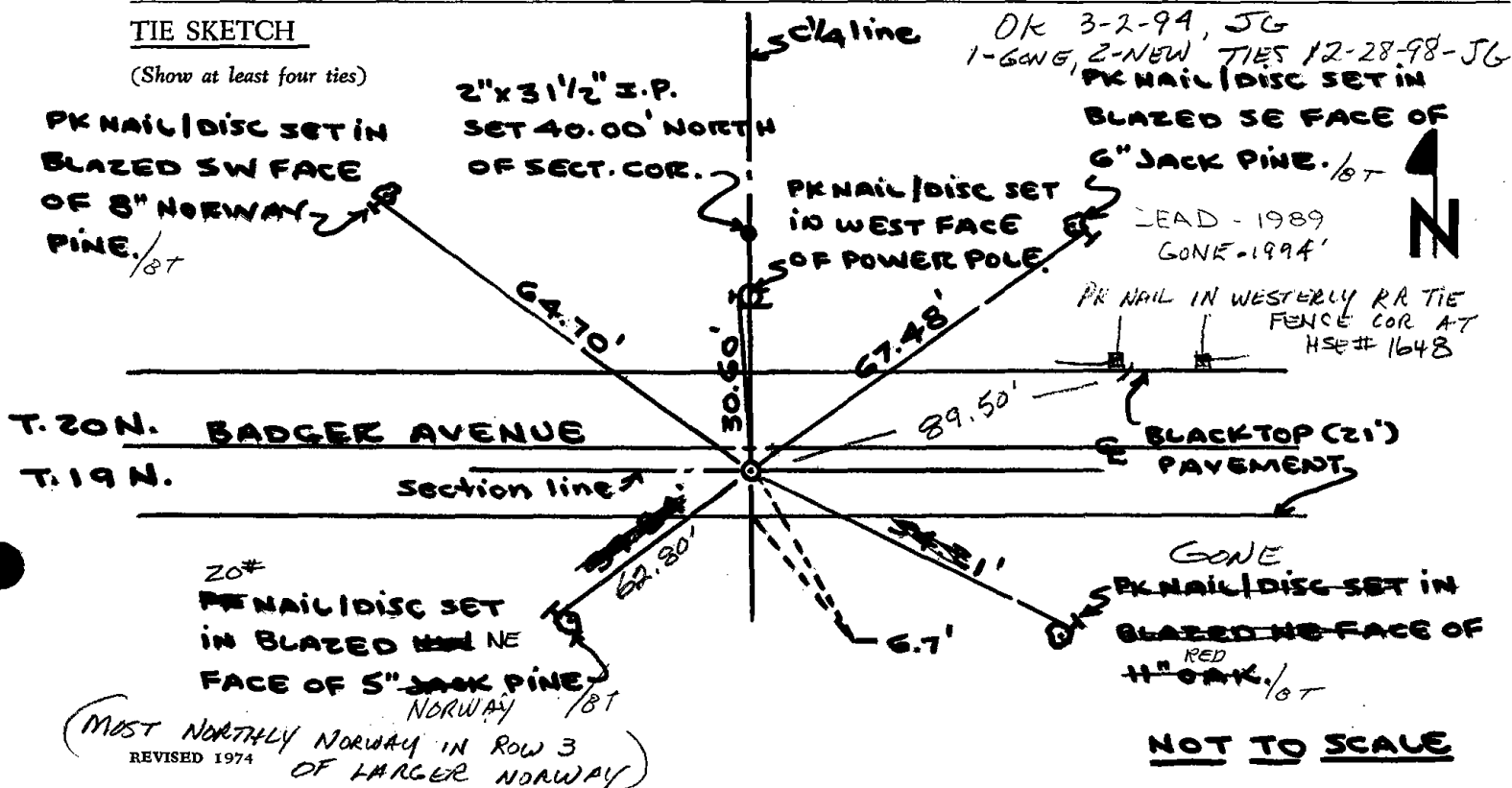
Registered Land Surveyor

DATE: 8/14/76

**NO CORNER EVIDENCE RECOVERED.  
ESTABLISHED CORNER EQUIDISTANT  
BETWEEN SECTION CORNERS PER  
SS. 59.62 WISCONSIN STATUTES. THE  
CORNER LOCATION IS COMPATIBLE WITH  
MONUMENTATION OF A RECORD PLAT  
ON QUARTER LINE TO NORTH. SET A  
STANDARD 30" EAST IRON "HARRISON  
MONUMENT AT CORNER, WITH TOP  
3"± BELOW EXISTING BLACKTOP ROAD  
PAVEMENT. STANDARD CORNER SIGN  
PLACED ON POWER POLE 30 1/2' NORTH.**

TIE SKETCH

(Show at least four ties)



NOT TO SCALE

(MOST NORTHERLY NORWAY IN ROW 3  
REVISED 1974  
OF LARGER NORWAY)



129

# Government Land Corner Certificate

ADAMS County

TYPE OF MONUMENT: Harrison standard

STATE PLANE COORDINATES: N \_\_\_\_\_  
E \_\_\_\_\_

ELEVATION — M.S.L. DATUM: \_\_\_\_\_

THETA ANGLE: \_\_\_\_\_

FIELD BOOK: \_\_\_\_\_ PAGE \_\_\_\_\_

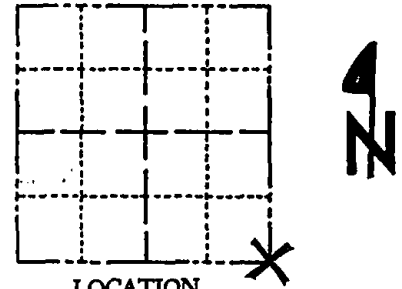
DRAWN BY: \_\_\_\_\_

CORNER NO. 129

SECTION 34

TOWN 20

RANGE 5



LOCATION  
(Indicated by 'X')

SEAL:

## BASIS FOR MONUMENT LOCATION

Show info such as: History of corner, with reference to Vol. and pg., dates, surveyor; exact description of monument replaced; if location computed, by taped or EDM traverse; landowner remarks, etc. (Use reverse side if necessary)

This is an updated tie sheet to show ties in place after monument was reset following road construction.

DATA SHOWN HERE ON  
CERTIFIED CORRECT:

Registered Land Surveyor

DATE: \_\_\_\_\_

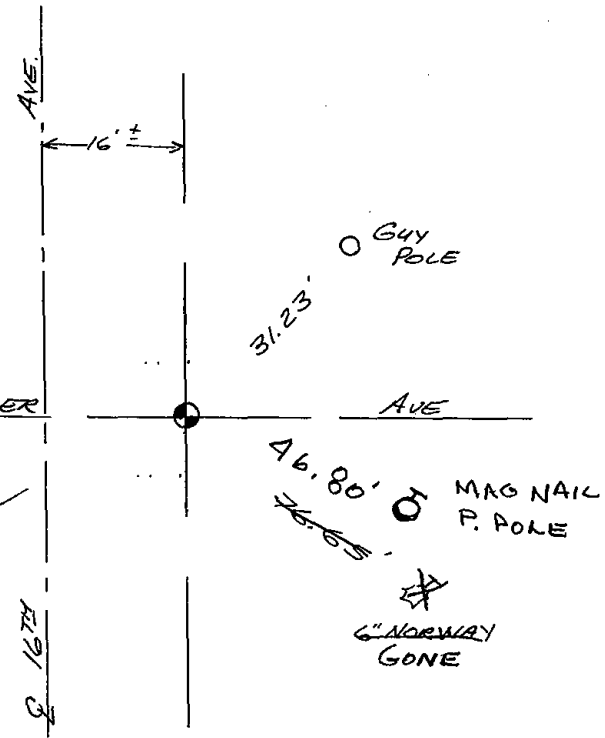
## TIE SKETCH

Show at least four ties, also fence lines, roads, topo, size and type of witness trees' and if off road - best way to arrive at corner.

HARRISON RESET 6-10-99.

SEE TIE SHEET DATED  
NOV. 1975, BY K. CARLSON FOR  
ADDITIONAL INFORMATION.

DOUBLE NAIL  
IN SOUTHEAST  
FACE OF  
12" OAK



## MAINTENANCE RECORD

Date	Init.	Remarks
1-29-04	JG-DA	1-GONE, 1-NEW
2-12-09	SS	1 NEW TIE

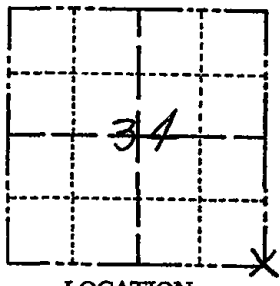
3/4" RED SET  
6" N.E. of  
STUMP 109  
77.65'  
83.65'  
16" OAK

ADAMS COUNTY

Survey Monument Record

TYPE OF MONUMENT: Harrison  
STATE PLANE COORDINATES: N \_\_\_\_\_  
E \_\_\_\_\_  
ELEVATION — M.S.L. DATUM: \_\_\_\_\_  
THETA ANGLE: \_\_\_\_\_  
FIELD BOOK: \_\_\_\_\_ PAGE \_\_\_\_\_

CORNER NO. 819  
SECTION 34  
TOWN 20 N  
RANGE 5 E



BASIS FOR MONUMENT LOCATION

(Use reverse side if necessary)


Show info such as: History of corner, with reference to Vol. and pg, dates, surveyor; exact description of monument replaced; if location computed, by taped or EDM traverse; landowner remarks, etc.

SEAL: LOCATION (Indicated by 'X')

Found 1 1/4" pipe and replaced with Harrison. This apparently was part of Cheney survey of June 27, 1968. Cheney had 5278.4 ft to south west corner. I found the distance to the east (a railroad spike (not the corner) at the intersection of Badger and 15th Ave) to be 5276.52 ft. By EDM survey.

Ok 4-17-84 SS-DK

- OK 4-27-79 JSK-RN
- OK 1-9-89 GR-KZ
- 1-GONE 3-2-94 JG



TIE SKETCH OK-12-28-98-JG

(Show at least four ties)

