


000



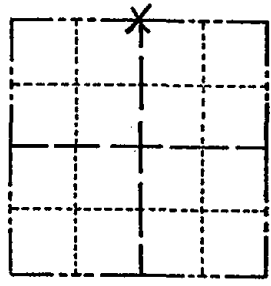


002

# Government Land Corner Certificate

ADAMS County  
 TYPE OF MONUMENT: HARRISON  
 STATE PLANE COORDINATES: N \_\_\_\_\_  
 E \_\_\_\_\_  
 ELEVATION — M.S.L. DATUM: \_\_\_\_\_  
 THETA ANGLE: \_\_\_\_\_  
 FIELD BOOK: 69 PAGE 119  
 DRAWN BY: L.C.

CORNER NO. 2  
 SECTION 6  
 TOWN 20  
 RANGE 6



LOCATION  
 (Indicated by 'X')

## BASIS FOR MONUMENT LOCATION

Show info such as: History of corner, with reference to Vol. and pg., dates, surveyor; exact description of monument replaced; if location computed, by taped or EDM traverse; landowner remarks, etc. (Use reverse side if necessary)

Excavated with backhoe, found nothing. This corner is set in proportion to the original survey distances between the NW and NE corners of this section, and on a straight line between adjacent Wood County Corners.

Ok 5-7-84 SS-DK

SEAL:



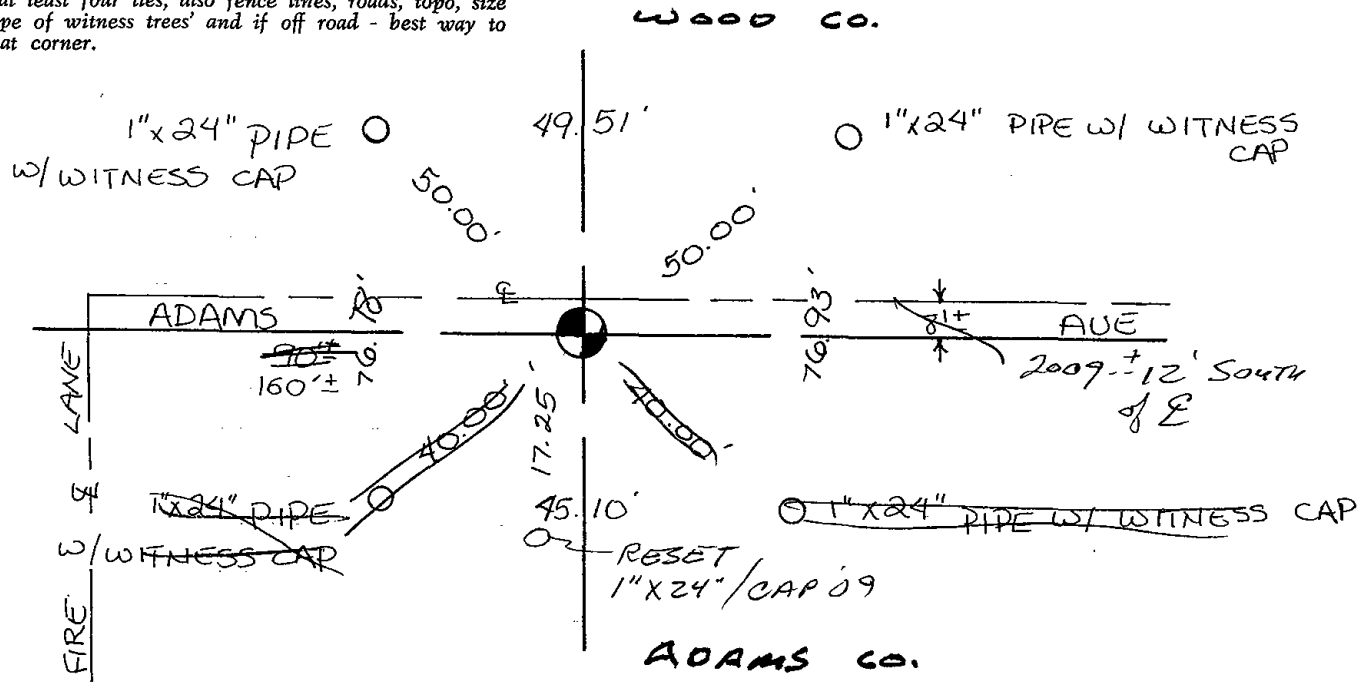
DATA SHOWN HERE ON  
 CERTIFIED CORRECT:

*Anthony B. Kiedrowski*  
 Registered Land Surveyor

DATE: 6/17/81

## TIE SKETCH

Show at least four ties, also fence lines, roads, topo, size and type of witness trees and if off road - best way to arrive at corner.








003







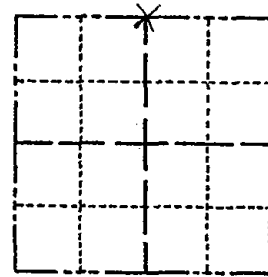


004

# Government Land Corner Certificate

ADAMS County  
 TYPE OF MONUMENT: HARRISON  
 STATE PLANE COORDINATES: N \_\_\_\_\_  
 E \_\_\_\_\_  
 ELEVATION — M.S.L. DATUM: \_\_\_\_\_  
 THETA ANGLE: \_\_\_\_\_  
 FIELD BOOK: 69 PAGE 120  
 DRAWN BY: L.C.

CORNER NO. 4  
 SECTION 5  
 TOWN 20  
 RANGE 6



LOCATION  
(Indicated by 'X')

## BASIS FOR MONUMENT LOCATION

Show info such as: History of corner, with reference to Vol. and pg., dates, surveyor; exact description of monument replaced; if location computed, by taped or EDM traverse; landowner remarks, etc. (Use reverse side if necessary)

This corner is set half way between the NW and NE corners of section 5, and on a straight line between the adjacent Wood County corners.

Ok 5-7-84 SS-DK  
 TIES OK 1-23-89 SS  
 OK 4-11-89  
 OK 3-7-94 GR-JG  
 OK 2-12-99 - JG  
 OK 2-26-04-JG  
 " 3-13-09 SS

SEAL:



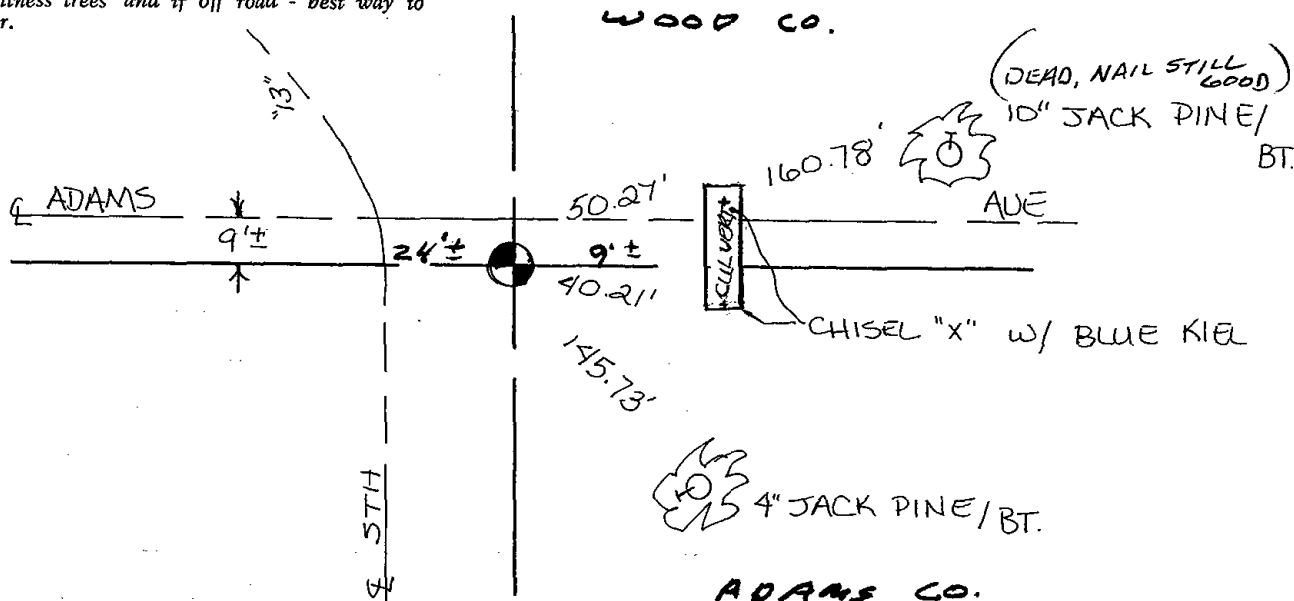
DATA SHOWN HERE ON  
CERTIFIED CORRECT:

*Anthony B. Kiedrowski*  
Registered Land Surveyor

DATE: 6/17/81

## TIE SKETCH

Show at least four ties, also fence lines, roads, topo, size and type of witness trees' and if off road - best way to arrive at corner.



ADAMS CO.





005

# ADAMS COUNTY

## Survey Monument Record

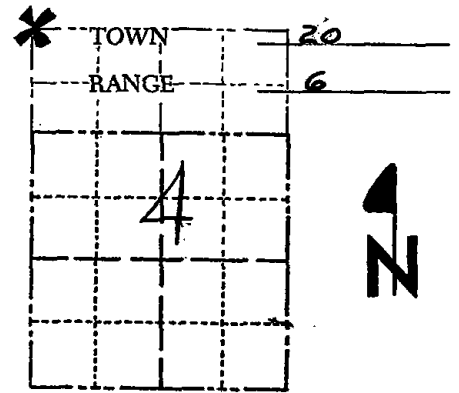
TYPE OF MONUMENT: HARRISON STANDARD  
 STATE PLANE COORDINATES: N \_\_\_\_\_  
 E \_\_\_\_\_  
 ELEVATION — M.S.L. DATUM: \_\_\_\_\_  
 THETA ANGLE: \_\_\_\_\_  
 FIELD BOOK: \_\_\_\_\_ PAGE \_\_\_\_\_

CORNER NO. 576 (5)

SECTION 4

TOWN 20

RANGE 6



LOCATION  
(Indicated by 'X')

SEAL:

### BASIS FOR MONUMENT LOCATION


(Use reverse side if necessary)

Show info such as: History of corner, with reference to Vol. and pg, dates, surveyor; exact description of monument replaced; if location computed, by taped or EDM traverse; landowner remarks, etc.

Excavation and extensive search yielded no conclusive evidence. Set corner proportionately and on line between adjacent corners.

**Note: This corner is set on the second standard parallel, and proportioned in the east and west direction from controlling monuments on that line.**

1 new 5-11-84 SS-DK



O.K. 8-15-79 RN-RAK  
 1 NEW TIE 6-13-89 MK-SS  
 OK 3-7-99 56-GR

CERTIFIED CORRECT:

*Dale C. Hagen*  
 Registered Land Surveyor

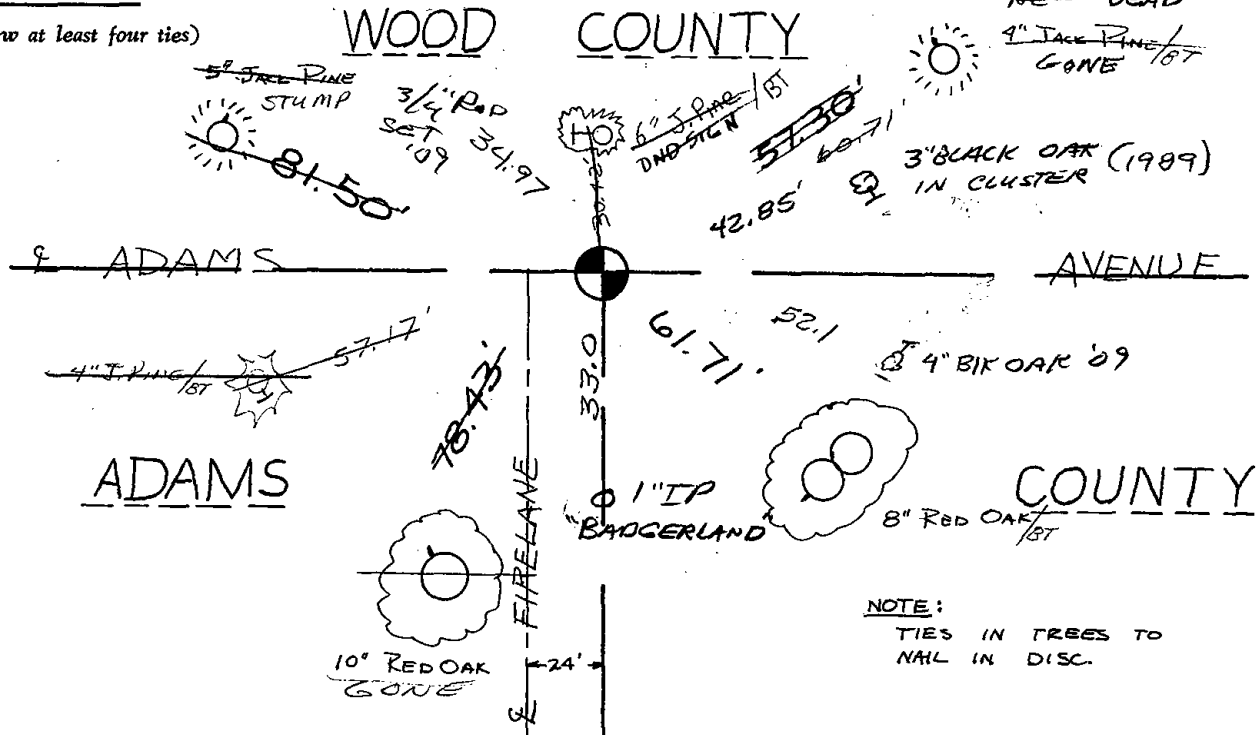
DATE: 10-24-74

DK 2-12-99-J6  
 1-GONE, 4-LEFT, 2-27-04-J6

### TIE SKETCH


2 NEW TIES 3-13-09 SS

(Show at least four ties)



**NOTE:**

TIES IN TREES TO NAIL IN DISC.



006

ADAMS COUNTY

CORNER NO. 575

6

Survey Monument Record

SECTION 4

TYPE OF MONUMENT: HARRISON STANDARD

TOWN 20

STATE PLANE COORDINATES: N

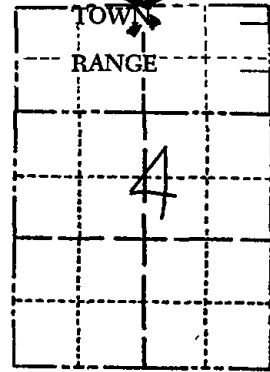
RANGE 6

E

ELEVATION - M.S.L. DATUM:

THETA ANGLE:

FIELD BOOK: PAGE



LOCATION (Indicated by 'X')

SEAL:



BASIS FOR MONUMENT LOCATION

(Use reverse side if necessary)

Show info such as: History of corner, with reference to Vol. and pg, dates, surveyor; exact description of monument replaced; if location computed, by taped or EDM traverse; landowner remarks, etc.

Excavation and extensive search yielded no conclusive evidence. Set corner on line between NE and NW section corners and on correction line.

Ok 5-11-84 DK-SS

- OK RR-RW AUG. 179
- OK 2-23-89 SS
- OK 3-7-94 JG-CR
- OK 2-12-99-JG
- 1-GONE, 2-NEW, 2-27-04-JG
- 1-NEW TIE 3-13-09 SS

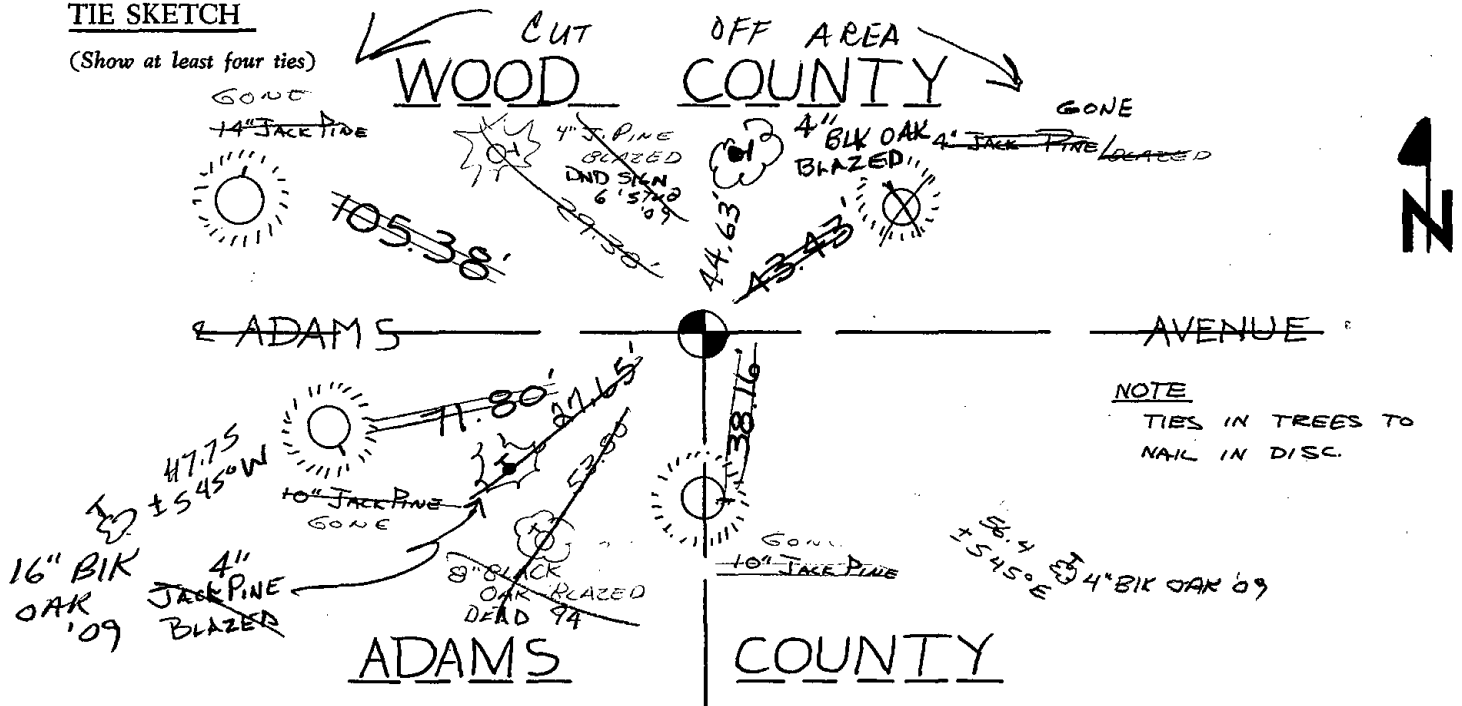
CERTIFIED CORRECT:

Dale C. Hagen  
Registered Land Surveyor


DATE: 10/21/74

TIE SKETCH

(Show at least four ties)



NOTE  
TIES IN TREES TO  
NAIL IN DISC.



007



ADAMS COUNTY

CORNER NO. 517

7

Survey Monument Record

SECTION 4

TYPE OF MONUMENT: HARRISON STANDARD

TOWN \* 20

STATE PLANE COORDINATES: N \_\_\_\_\_

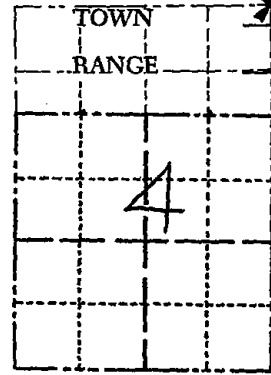
RANGE 6

E \_\_\_\_\_

ELEVATION — M.S.L. DATUM: \_\_\_\_\_

THETA ANGLE: \_\_\_\_\_

FIELD BOOK: \_\_\_\_\_ PAGE \_\_\_\_\_



LOCATION (Indicated by 'X')

SEAL:



BASIS FOR MONUMENT LOCATION

(Use reverse side if necessary)

Show info such as: History of corner, with reference to Vol. and pg, dates, surveyor; exact description of monument replaced; if location computed, by taped or EDM traverse; landowner remarks, etc.

Traversed entire section and after extensive search located a two inch iron pipe, accepted as correct and monumented same.

Ok 5-11-84 DK-SS

FD 2" IP 9-16-09  
CHECK CSM SW

- OK RN? Aug 79?
- OK 2-23-94 SS
- OK 3-7-94 JG-GR
- OK 2-12-99-JG
- 2-NEW, 2-27-04-JG
- OK 3-19-09 SS

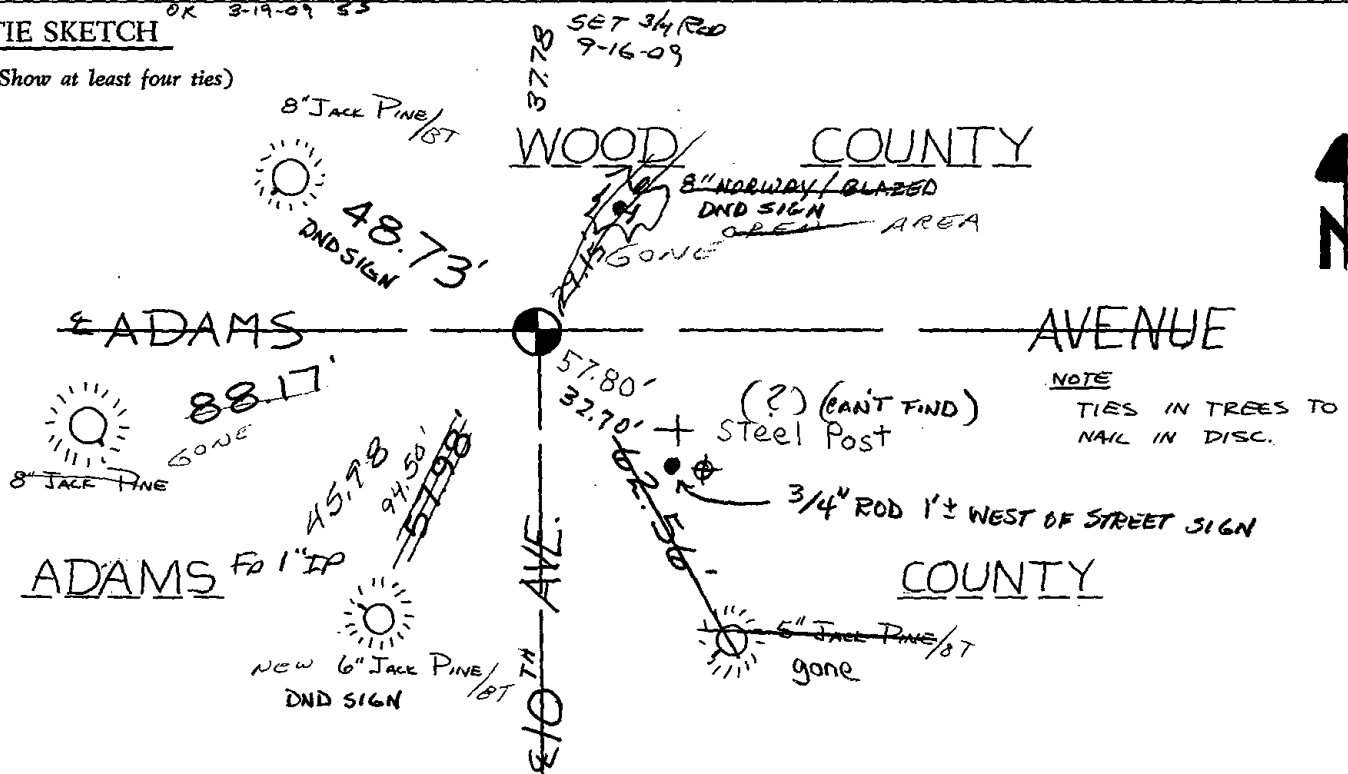
CERTIFIED CORRECT:

*Dale C. Hagen*  
Registered Land Surveyor


DATE: 10-21-77

TIE SKETCH

(Show at least four ties)





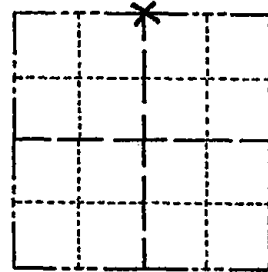


008

# Government Land Corner Certificate

ADAMS County  
 TYPE OF MONUMENT: Harrison  
 STATE PLANE COORDINATES: N \_\_\_\_\_  
 E \_\_\_\_\_  
 ELEVATION — M.S.L. DATUM: \_\_\_\_\_  
 THETA ANGLE: \_\_\_\_\_  
 FIELD BOOK: 86 PAGE 130  
 DRAWN BY: \_\_\_\_\_

CORNER NO. 8  
 SECTION 3  
 TOWN 20  
 RANGE 6



LOCATION  
 (Indicated by 'X')

## BASIS FOR MONUMENT LOCATION

Show info such as: History of corner, with reference to Vol. and pg., dates, surveyor; exact description of monument replaced; if location computed, by taped or EDM traverse; landowner remarks, etc. (Use reverse side if necessary)

No previous monumetation. This corner is set half way between the NW and NE corners of this section, and on line between the adjacent Wood County Corners.

Ok 7-9-84 GR-DK  
 Ok 3-7-94 JG-GR  
 Ok 2-12-99 -JG  
 Ok, 2-27-04 - JG  
 07-09-09 TOP BROKEN 2 NEW TIES

SEAL:



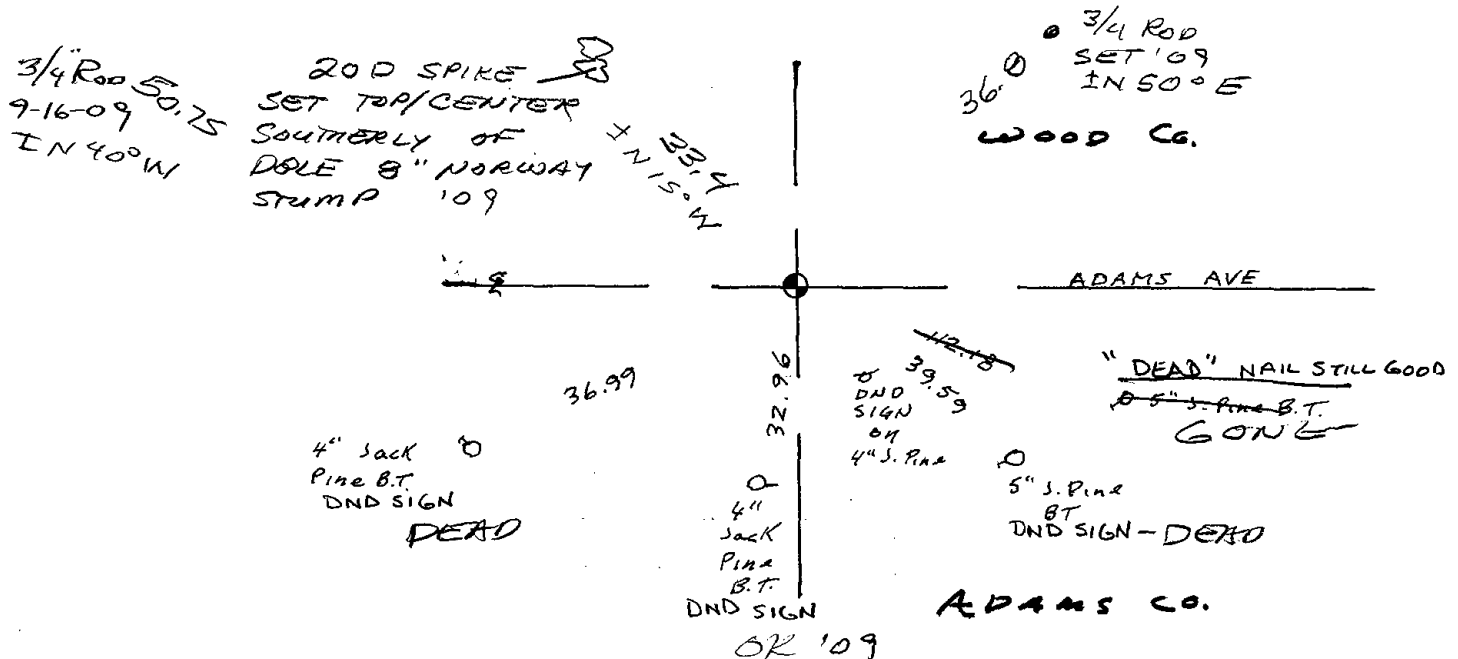
DATA SHOWN HERE ON  
 CERTIFIED CORRECT:

*Anthony B. Kiedrowski*  
 Registered Land Surveyor

DATE: 6/22/81

## TIE SKETCH

Show at least four ties, also fence lines, roads, topo, size and type of witness trees' and if off road - best way to arrive at corner.





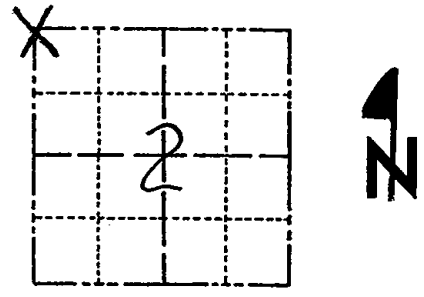


009

# Government Land Corner Certificate

ADAMS County  
 TYPE OF MONUMENT: HARRISON  
 STATE PLANE COORDINATES: N \_\_\_\_\_  
 E \_\_\_\_\_  
 ELEVATION — M.S.L. DATUM: \_\_\_\_\_  
 THETA ANGLE: \_\_\_\_\_  
 FIELD BOOK: 86 (102) PAGE 77  
 DRAWN BY: NJ

CORNER NO. 9  
 SECTION 2  
 TOWN 20  
 RANGE 6



LOCATION  
(Indicated by 'X')

## BASIS FOR MONUMENT LOCATION

Show info such as: History of corner, with reference to Vol. and pg., dates, surveyor; exact description of monument replaced; if location computed, by taped or EDM traverse; landowner remarks, etc. (Use reverse side if necessary)

Found 2"x3/4" pinched 2" iron pipe with cross rods thru the bottom. Pipe was on line between found Wood County corners immediately east and west of here. Replaced pipe with Harrison monument.

No record of how pipe got there. It fell in line with stone found at NE corner.

SEAL:



Ok 7-9-84 DK-GR

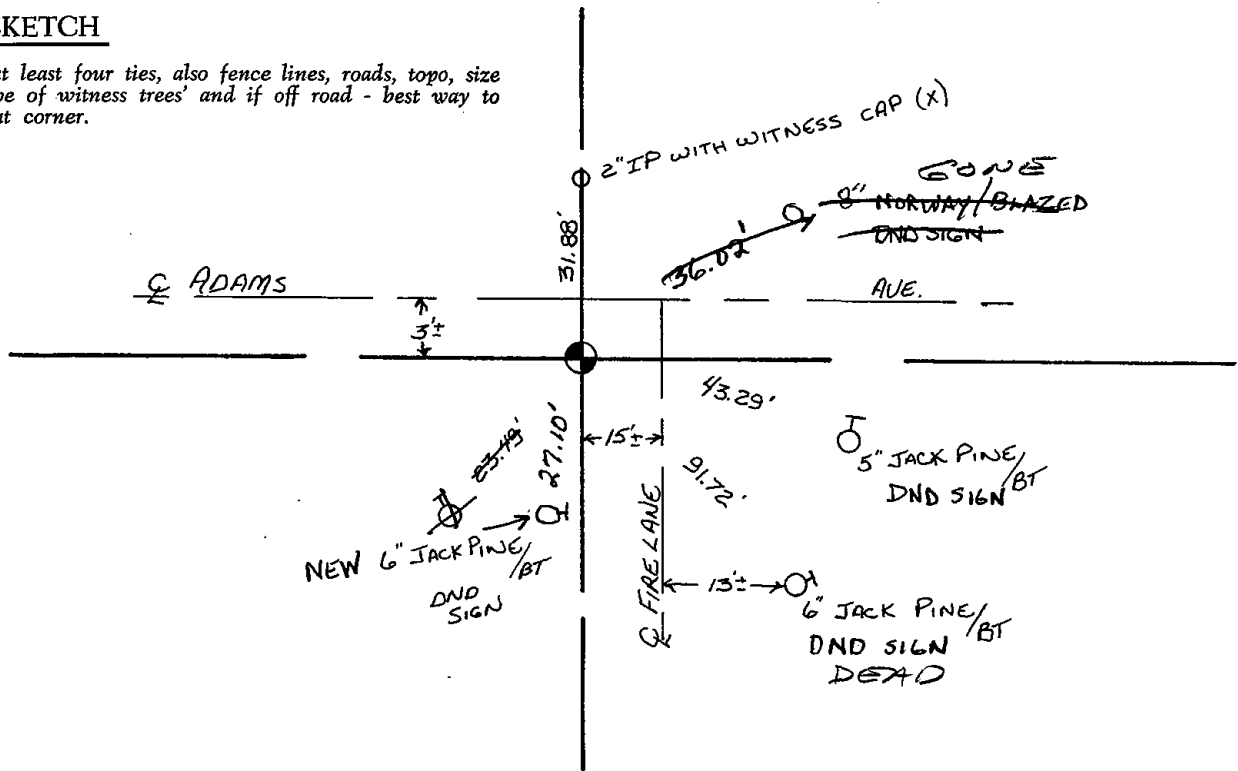
DATA SHOWN HERE ON  
CERTIFIED CORRECT:

*Anthony B. Kiedrowski*  
 Registered Land Surveyor  
 11/5/80

DATE: \_\_\_\_\_

## TIE SKETCH

Show at least four ties, also fence lines, roads, topo, size and type of witness trees and if off road - best way to arrive at corner.







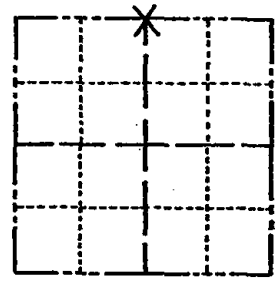


010

# Government Land Corner Certificate

ADAMS County  
 TYPE OF MONUMENT: HARRISON  
 STATE PLANE COORDINATES: N \_\_\_\_\_  
 E \_\_\_\_\_  
 ELEVATION — M.S.L. DATUM: \_\_\_\_\_  
 THETA ANGLE: \_\_\_\_\_  
 FIELD BOOK: 86 PAGE 79  
 DRAWN BY: N.J.

CORNER NO. 10  
 SECTION 2  
 TOWN 20  
 RANGE 6



LOCATION  
(Indicated by 'X')

## BASIS FOR MONUMENT LOCATION

Show info such as: History of corner, with reference to Vol. and pg., dates, surveyor; exact description of monument replaced; if location computed, by taped or EDM traverse; landowner remarks, etc. (Use reverse side if necessary)

No record of any resurveys. Excavation with a backhoe failed to uncover any monument. This corner is set equidistant between the NW and NE corners of this section, and on line between the S 1/4 and SE corners of section 35-21-6.

Ok 7-9-84 GR-DK

SEAL:



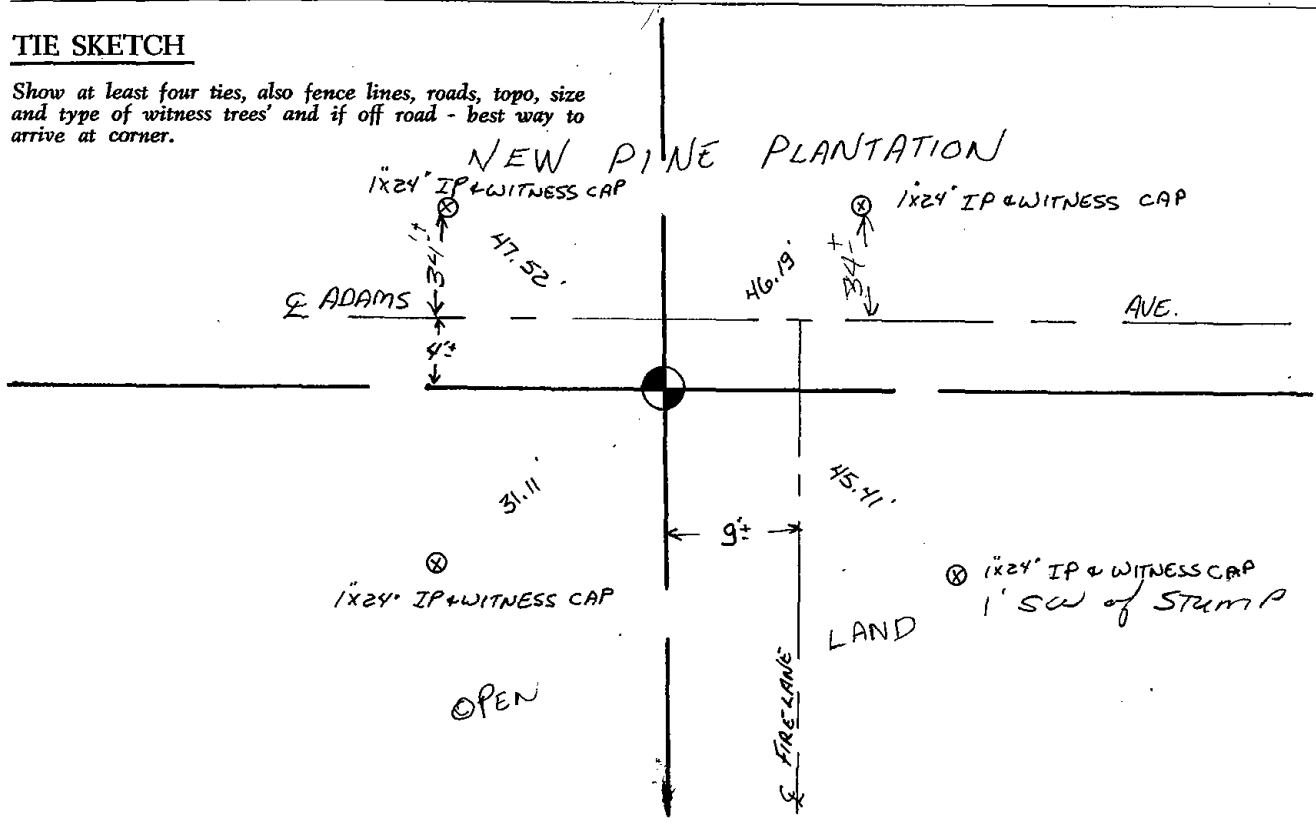
DATA SHOWN HERE ON  
CERTIFIED CORRECT:

*Anthony B. Kiedrowski*  
Registered Land Surveyor

DATE: 1/5/81

## TIE SKETCH

Show at least four ties, also fence lines, roads, topo, size and type of witness trees and if off road - best way to arrive at corner.







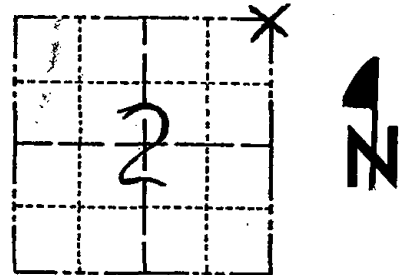
\* 0 1 1 \*

011

# Government Land Corner Certificate

ADAMS County  
 TYPE OF MONUMENT: HARRISON  
 STATE PLANE COORDINATES: N \_\_\_\_\_  
 E \_\_\_\_\_  
 ELEVATION — M.S.L. DATUM: \_\_\_\_\_  
 THETA ANGLE: \_\_\_\_\_  
 FIELD BOOK: 86 PAGE 78  
 DRAWN BY: NJ

CORNER NO. 11  
 SECTION 2  
 TOWN 20  
 RANGE 6



LOCATION  
(Indicated by 'X')

## BASIS FOR MONUMENT LOCATION

Show info such as: History of corner, with reference to Vol. and pg., dates, surveyor; exact description of monument replaced; if location computed, by taped or EDM traverse; landowner remarks, etc. (Use reverse side if necessary)

No record of resurveys. Excavated with backhoe, found 4 x 8 x 12" dug in sandstone. The stone was slightly south of a line between found Wood County corners immediately east and west of here. Stone was put on line, lowered, and a Harrison monument was placed on top.

1 gone 2 new 7-9-84 GR-DK

SEAL:



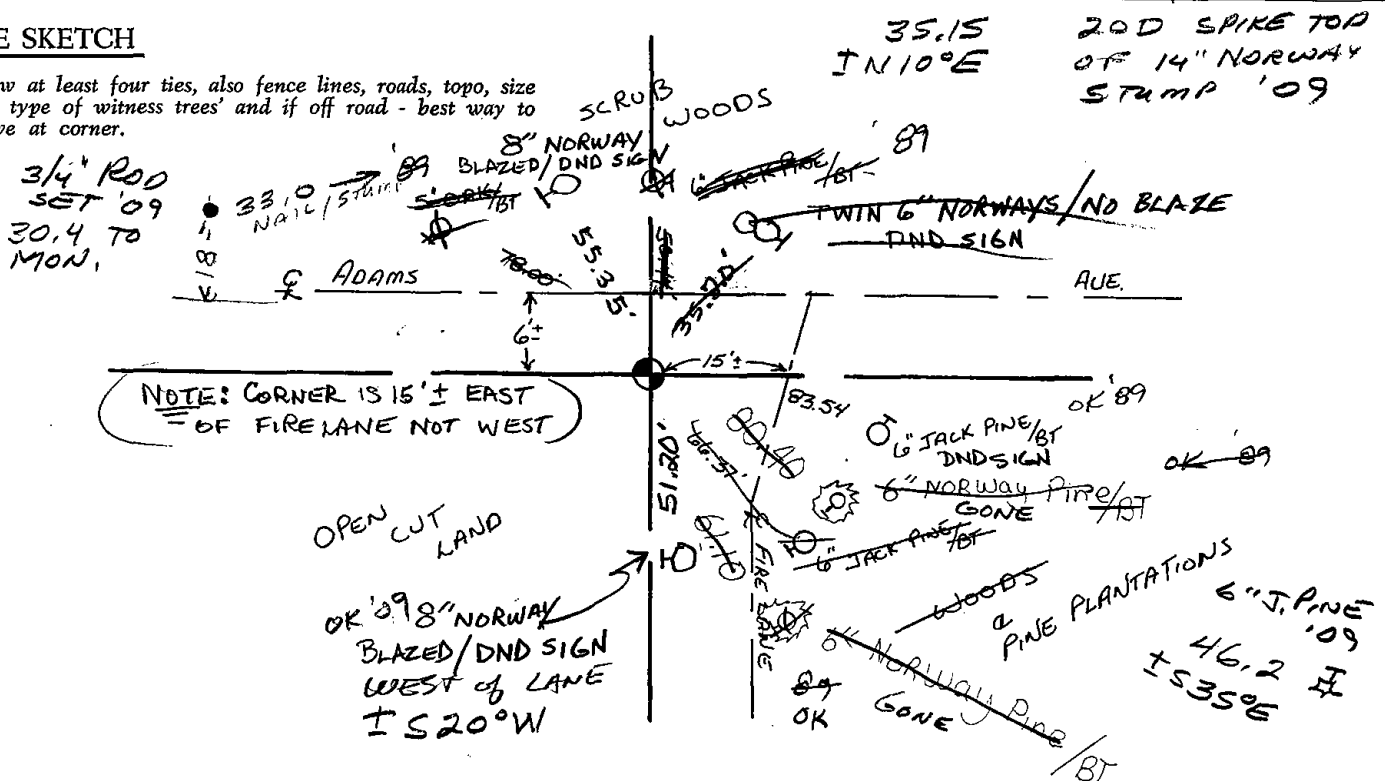
DATA SHOWN HERE ON  
CERTIFIED CORRECT:

*Anthony B. Kiedrowski*  
 Registered Land Surveyor  
 11/5/80

DATE:

## TIE SKETCH

Show at least four ties, also fence lines, roads, topo, size and type of witness trees and if off road - best way to arrive at corner.







\* 0 1 2 \*

012

RECORD AND CERTIFICATION OF U.S. PUBLIC LAND SURVEY CONTROL STATION

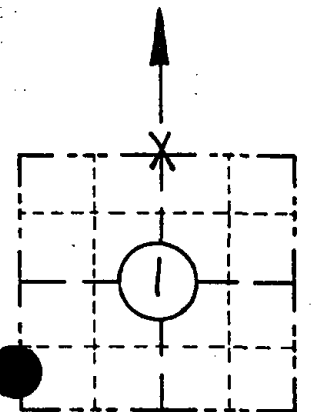
State of Wisconsin / Department of Transportation

E-D-716-72

District <b>4</b>	Project I. D. <b>6320-03-71</b>	Located by <b>Dave Mozuch</b>		
Corner N <sup>1</sup> / <sub>4</sub> <b>1</b>	SECTION <b>20 N</b>	Township <b>6 E</b>	Range (E,W)	County <b>Adams</b>
Wisconsin Coordinates CORNER	East (X) <b>2,009,487.767</b>	North (Y) <b>151,178.736</b>	Elevation (Z)	Zone
Control Station Name <b>FLASH</b>	East (X) <b>2,071,663.466</b>	North (Y) <b>151,191.985</b>	Elevation (Z) <b>1032.26</b>	Zone <b>C</b>
Horizontal — NORTH AMERICAN, 1927		CONTROL DATUM Vertical — MEAN SEA LEVEL, 1929 ADJUSTMENT		
Horizontal <b>Flash</b> <b>2<sup>d</sup></b> Order		SURVEY CONTROL Vertical — <b>3<sup>rd</sup></b> Order		

SKETCH

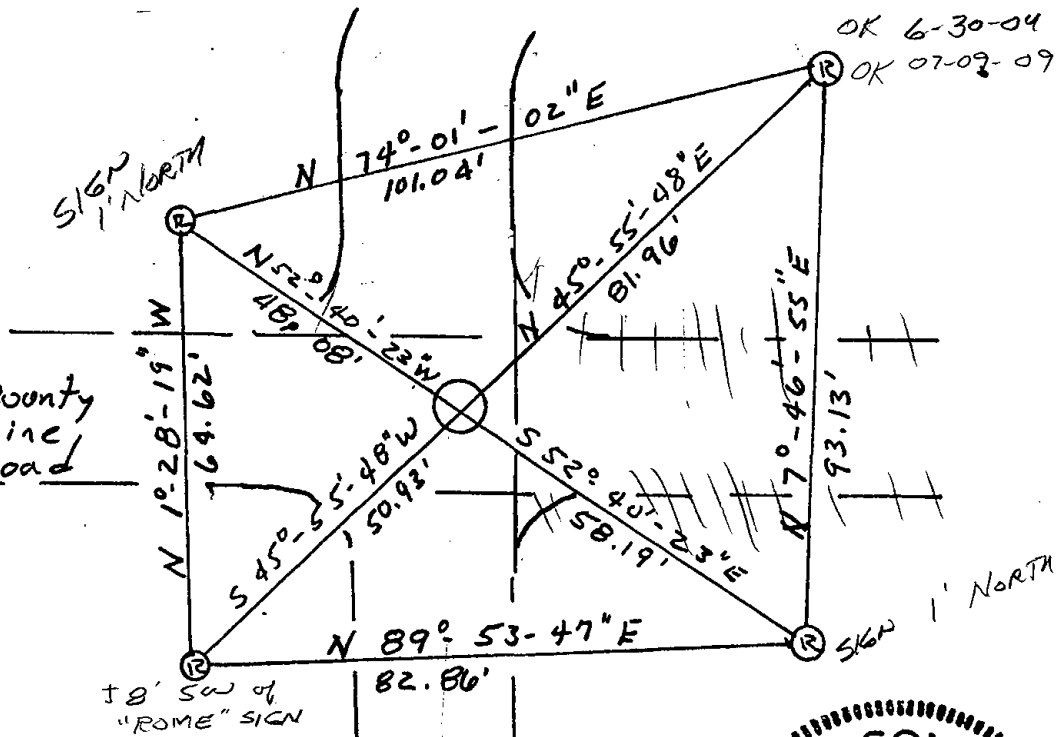
OK 2-23-89 SS  
 OK 3-7-94 GR-JG  
 OK 2-12-99-JB  
 OK 6-30-04 SS  
 OK 07-02-09 SS




LOCATION SKETCH

(Location of landmark indicated by "X")  
*County line Road*

- ⊗ Harrison
- Ⓡ Bernsten Aluminium




I hereby certify that on the 18 day of September 1985, that I did locate the above corner which was evidenced by Harrison Monument; I further certify that to perpetuate the location of such corner I did, at the exact location thereof, place a permanent marker consisting of \_\_\_\_\_; I further certify that I did establish 4 references or witness monuments consisting of Bernsten Aluminium Monuments located as shown above:



Signature Registered Land Surveyor <i>J. W. Neidhold</i>	Registration No. S- 1054	Title <i>Design Supervisor</i>
---	-----------------------------	-----------------------------------



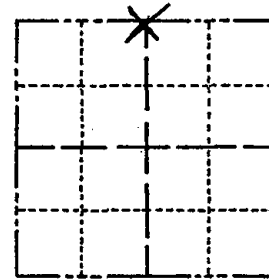




# Government Land Corner Certificate

ADAMS County  
 TYPE OF MONUMENT: HARRISON  
 STATE PLANE COORDINATES: N \_\_\_\_\_  
 E \_\_\_\_\_  
 ELEVATION — M.S.L. DATUM: \_\_\_\_\_  
 THETA ANGLE: \_\_\_\_\_  
 FIELD BOOK: 86 PAGE 86  
 DRAWN BY: N.J.

CORNER NO. 12  
 SECTION 1  
 TOWN 20  
 RANGE 6



LOCATION  
(Indicated by 'X')

## BASIS FOR MONUMENT LOCATION

Show info such as: History of corner, with reference to Vol. and pg., dates, surveyor; exact description of monument replaced; if location computed, by taped or EDM traverse; landowner remarks, etc. (Use reverse side if necessary)

No record of any resurveys. No evidence of any previous monument could be found. This corner is set equidistant between the NE and NW corners of this section and on a line between the S $\frac{1}{4}$  and SE corners of section 36-21-6.

Entire intersection excavated with backhoe.

See the reverse side of sheet for the up dated map of 7-9-84

*SEC 36-21-6*  
*P.O. 7155*

SEAL:



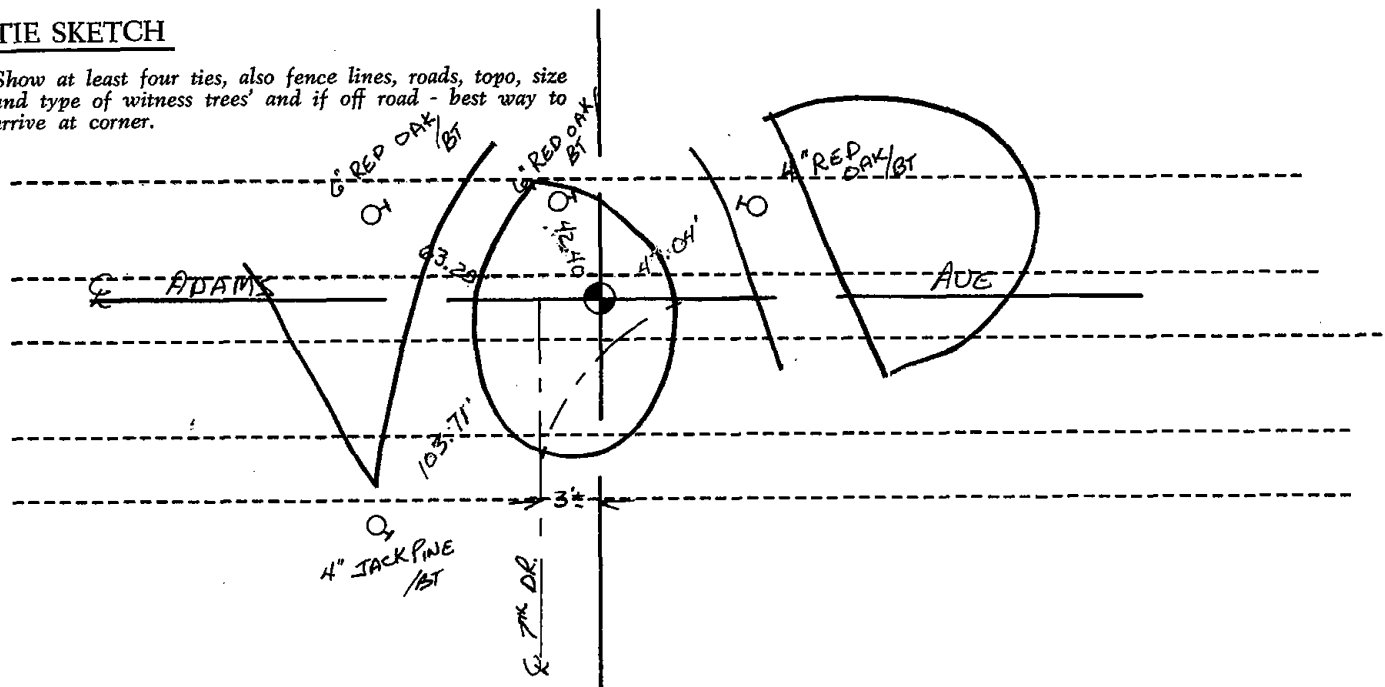
DATA SHOWN HERE ON  
CERTIFIED CORRECT:


*Anthony B. Kiedrowski*  
 Registered Land Surveyor

DATE: 1/5/81

## TIE SKETCH

Show at least four ties, also fence lines, roads, topo, size and type of witness trees and if off road - best way to arrive at corner.





\* 0 1 4 \*

014

**ADAMS COUNTY**

**Survey Monument Record**

TYPE OF MONUMENT: Harrison

STATE PLANE COORDINATES: N \_\_\_\_\_

E \_\_\_\_\_

ELEVATION — M.S.L. DATUM: \_\_\_\_\_

THETA ANGLE: \_\_\_\_\_

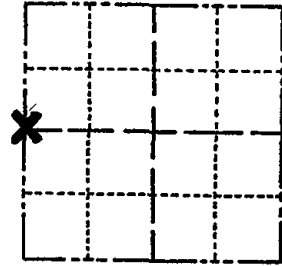
FIELD BOOK: 54 PAGE 1

CORNER NO. 14

SECTION 6

TOWN 20

RANGE 6



LOCATION  
(Indicated by 'X')

SEAL:



**BASIS FOR MONUMENT LOCATION**

(Use reverse side if necessary)

Show info such as: History of corner, with reference to Vol. and pg, dates, surveyor; exact description of monument replaced; if location computed, by taped or EDM traverse; landowner remarks, etc.

Excavated with backhoe. Found nothing. No resurveys of record. Corner set on a straight line between section corners, but not proportional. Could not match possession lines by 30'±. Therefore took possession lines into consideration in setting the north-south location of this corner.

Ok 5-7-84 DK-SS

2 NEW TIES 6-12-89 MK-SS  
OK 2-11-94 CR-SS

OK 3-23-79 RN-DW  
OK 1-21-99 JG-DR  
1-GONE, 4-LEFT, 2-25-04-JG

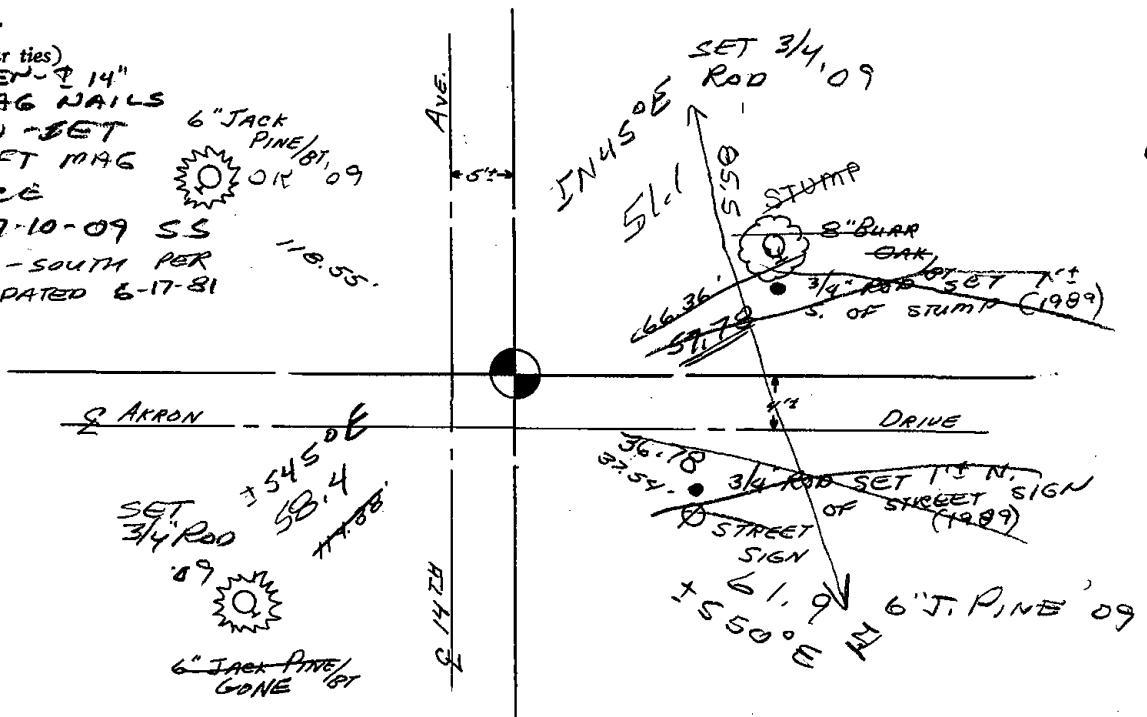
CERTIFIED CORRECT:

*Anthony B. Kiedrowski*  
Registered Land Surveyor  
DATE: 7/5/77

**TIE SKETCH**

(Show at least four ties)

FD HAR-TOP BROKEN - 14"  
DEEP - USED MAG NAILS  
1' TIE NE FAW - SET  
RR SPIKE, LEFT MAG  
NAILS IN PLACE  
3 NEW TIES 07-10-09 SS  
VERIFIED NORTH-SOUTH PER  
KEL SUMMARY DATED 6-17-81





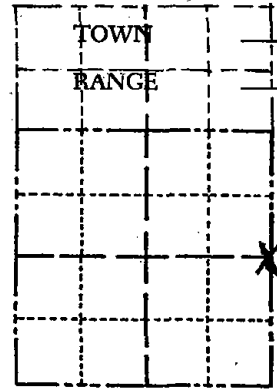
\* 0 1 5 \*

015

# Government Land Corner Certificate

ADAMS County  
 TYPE OF MONUMENT: HARRISON  
 STATE PLANE COORDINATES: N \_\_\_\_\_  
 E \_\_\_\_\_  
 ELEVATION — M.S.L. DATUM: \_\_\_\_\_  
 THETA ANGLE: \_\_\_\_\_  
 FIELD BOOK: 69 (102) PAGE 114 (109)  
 DRAWN BY: L.C.

CORNER NO. 15  
 SECTION 6  
 TOWN 20  
 RANGE 6



LOCATION  
 (Indicated by 'X')

SEAL:



DATA SHOWN HERE ON  
 CERTIFIED CORRECT:

*Anthony B. Kiedrowski*  
 Registered Land Surveyor

DATE: 5/22/81

## BASIS FOR MONUMENT LOCATION

Show info such as: History of corner, with reference to Vol. and pg., dates, surveyor; exact description of monument replaced; if location computed, by taped or EDM traverse; landowner remarks, etc. (Use reverse side if necessary)

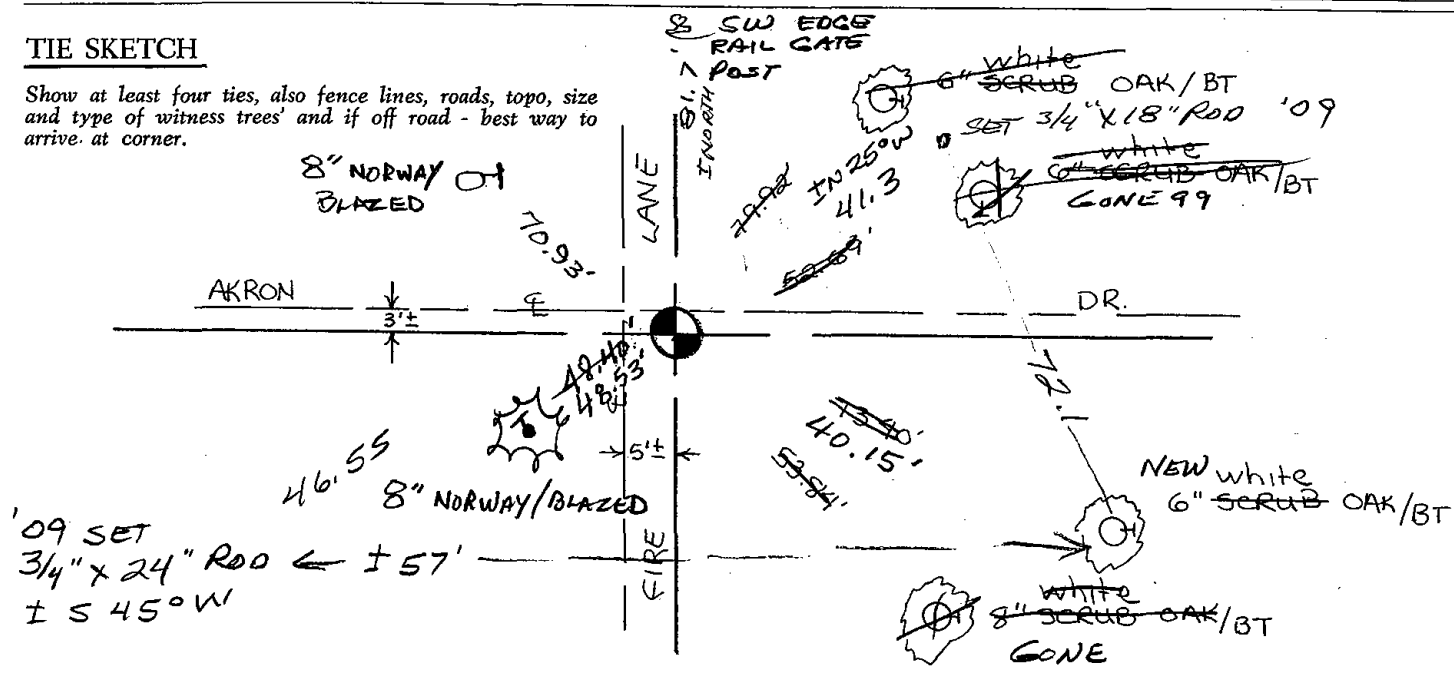
Excavated with backhoe. Found bottom 6" of 3" dia charred wood stake. Replaced it with Harrison monument. Location verified by EDM traverse.

- ok, 5-7-84 SS-DK
- " 1-23-89 SS
- OK 3-7-94 GR-JC
- 1-GONE, 1-NEW 1-21-99 JG-DR
- 2-GONE, 2-NEW, 2-27-04-JC

NOTE: (CORNER BROKEN OFF 2'± DEEP, SET R.R. SPIKE ABOVE CORNER, 3"± BELOW BLACK TOP)  
 FO RR SP - 2 REMAINING TIES MATCH  
 TOOK 2 NEW TIES 07-10-09 SS


## TIE SKETCH

Show at least four ties, also fence lines, roads, topo, size and type of witness trees and if off road - best way to arrive at corner.









\* 0 1 6 \*

016

ADAMS COUNTY

Survey Monument Record

TYPE OF MONUMENT: Harrison Standard

STATE PLANE COORDINATES: N \_\_\_\_\_  
E \_\_\_\_\_

ELEVATION — M.S.L. DATUM: \_\_\_\_\_

THETA ANGLE: \_\_\_\_\_

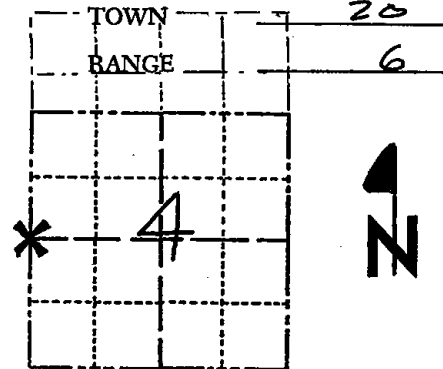
FIELD BOOK: 30 PAGE 1A

CORNER NO. 580 <sup>16</sup>

SECTION 4


TOWN 20

RANGE 6



LOCATION  
(Indicated by 'X')

SEAL:



BASIS FOR MONUMENT LOCATION

(Use reverse side if necessary)

Show info such as: History of corner, with reference to Vol. and pg, dates, surveyor; exact description of monument replaced; if location computed, by taped or EDM traverse; landowner remarks, etc.

Excavated with backhoe, found 3"x12"x?" pointed sandstone five feet down. Left in place and set Harrison on top.

See reverse side for the updated map 5-7-84  
OK 8-15-79 RN-RAK

CERTIFIED CORRECT:

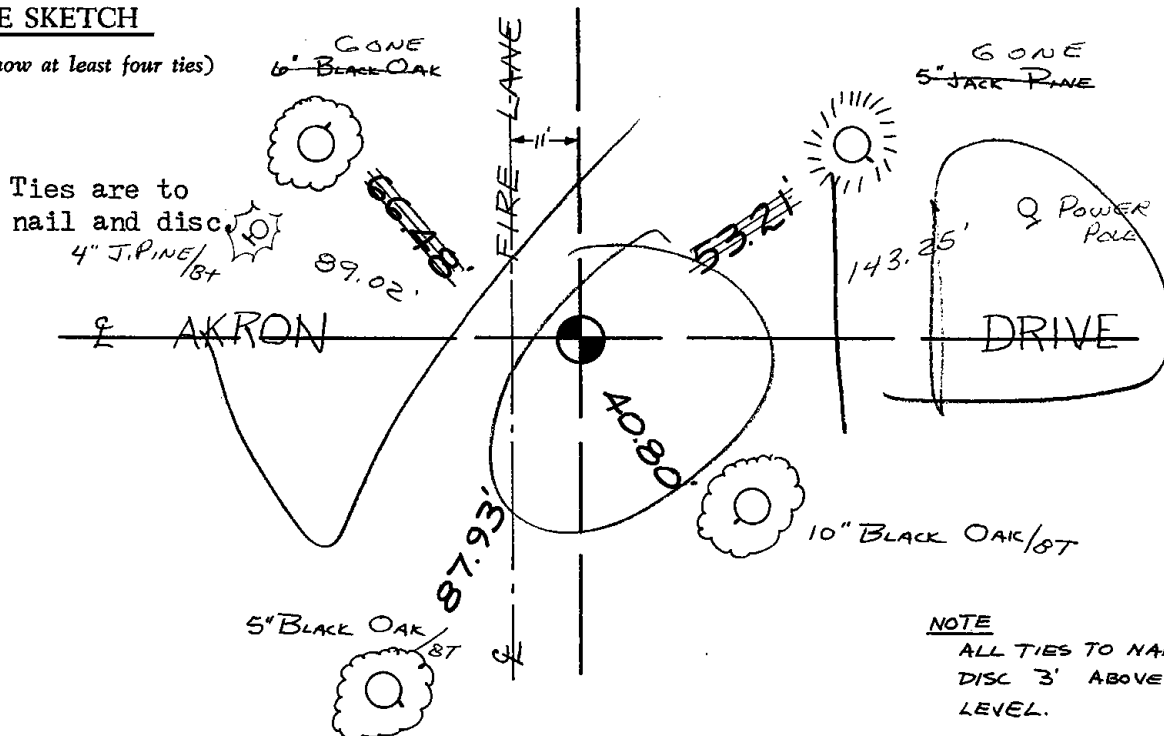
*Anthony B. Kiedrowski*

Registered Land Surveyor  
10/21/74

DATE: \_\_\_\_\_

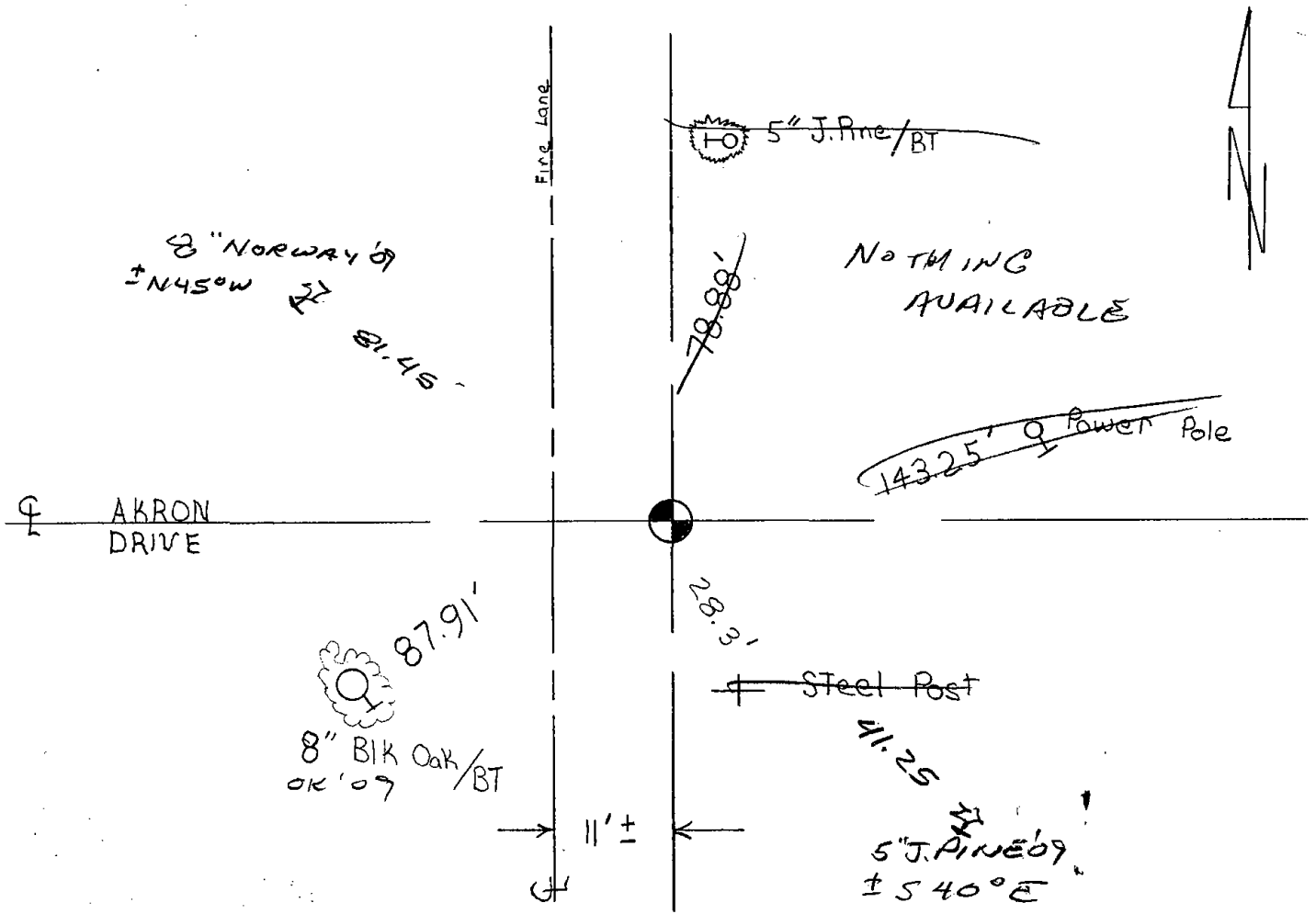
TIE SKETCH

(Show at least four ties)



NOTE

ALL TIES TO NAIL IN  
DISC 3' ABOVE GROUND  
LEVEL.



New ties were set on 5-7-84 DK-SS

- OK 2-23-99 SS
  - OK 3-7-94 JG-GR
  - OK 1-21-99 JG-DR
  - 07-07-09 FD MAG - ± 3' N. of E - I MATCH BT SW.
- MADE 2 NEW TIES



\* 0 1 7 \*

017

# ADAMS COUNTY

## Survey Monument Record

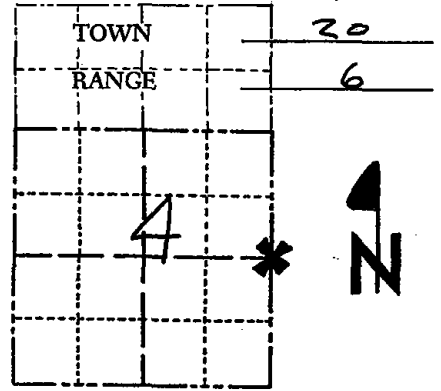
TYPE OF MONUMENT: Harrison standard  
 STATE PLANE COORDINATES: N \_\_\_\_\_  
 E \_\_\_\_\_  
 ELEVATION — M.S.L. DATUM: \_\_\_\_\_  
 THETA ANGLE: \_\_\_\_\_  
 FIELD BOOK: 30 PAGE 18

CORNER NO. 579 17

SECTION 4

TOWN 20

RANGE 6



LOCATION  
(Indicated by 'X')

SEAL:

### BASIS FOR MONUMENT LOCATION

(Use reverse side if necessary)

Show info such as: History of corner, with reference to Vol. and pg, dates, surveyor; exact description of monument replaced; if location computed, by taped or EDM traverse; landowner remarks, etc.

Excavated with backhoe, found  
 2"x6"x15" Pointed sandstone. Lowered stone  
 and set Harrison on top.



MON. O.K. - RN-RAK 8-15-79  
 NO TIES AVAILABLE

OK 4-23-84 DK

1-GONE 3-7-94 GR-JG

OK 2-12-99 JG

OK 2-26-04 JG

2 NEW TIES 3-13-09 SS

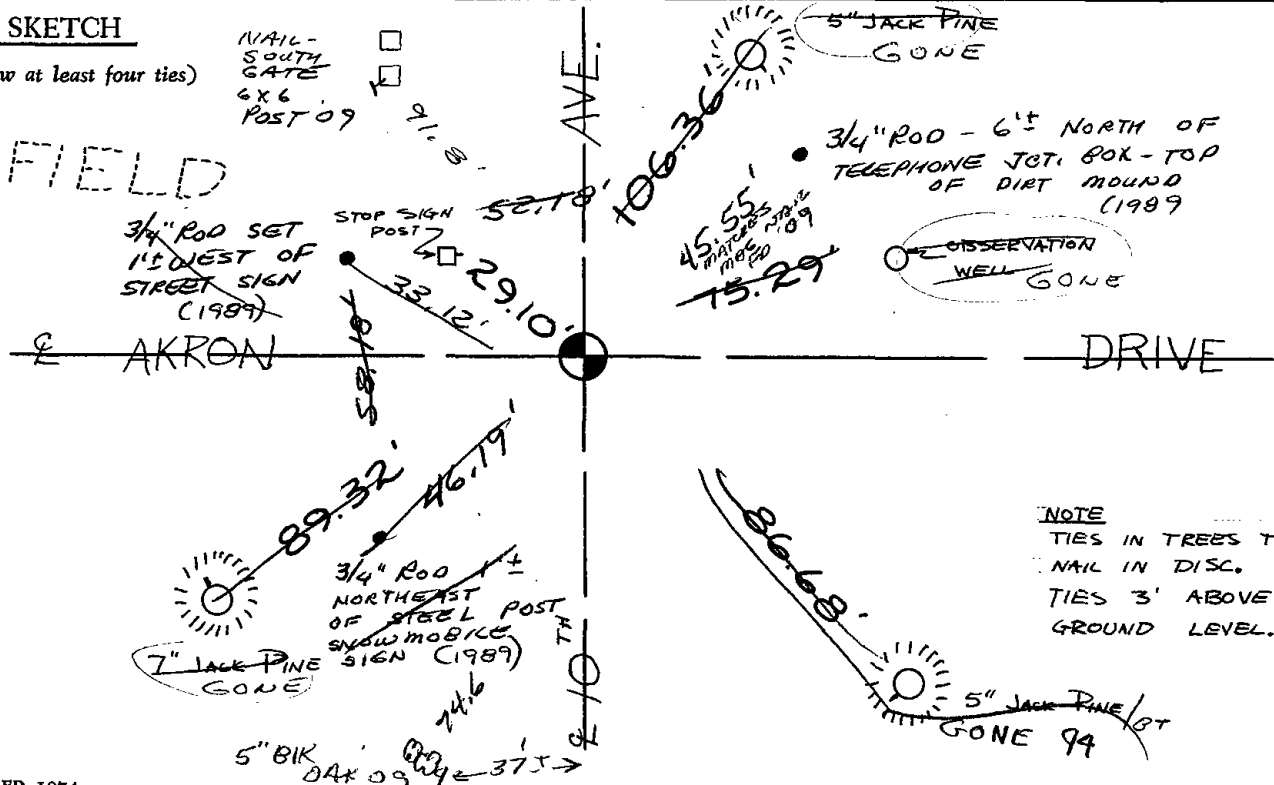
CERTIFIED CORRECT:

*Anthony B. Kiedrowski*  
 Registered Land Surveyor

DATE: 10/21/74

### TIE SKETCH

(Show at least four ties)



NOTE  
 TIES IN TREES TO  
 NAIL IN DISC.  
 TIES 3' ABOVE  
 GROUND LEVEL.



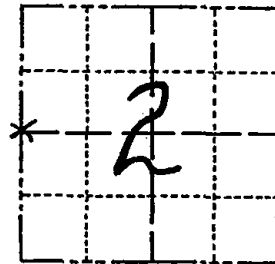
\* 0 1 8 \*

018

# Government Land Corner Certificate

ADAMS County  
 TYPE OF MONUMENT: HARRISON  
 STATE PLANE COORDINATES: N \_\_\_\_\_  
 E \_\_\_\_\_  
 ELEVATION — M.S.L. DATUM: \_\_\_\_\_  
 THETA ANGLE: \_\_\_\_\_  
 FIELD BOOK: 69 PAGE 122  
 DRAWN BY: L. COOMBS

CORNER NO. 18  
 SECTION 2  
 TOWN 20  
 RANGE 6




LOCATION  
(Indicated by 'X')

SEAL:



DATA SHOWN HERE ON  
CERTIFIED CORRECT:

  
 Registered Land Surveyor

DATE: 8/4/81

## BASIS FOR MONUMENT LOCATION

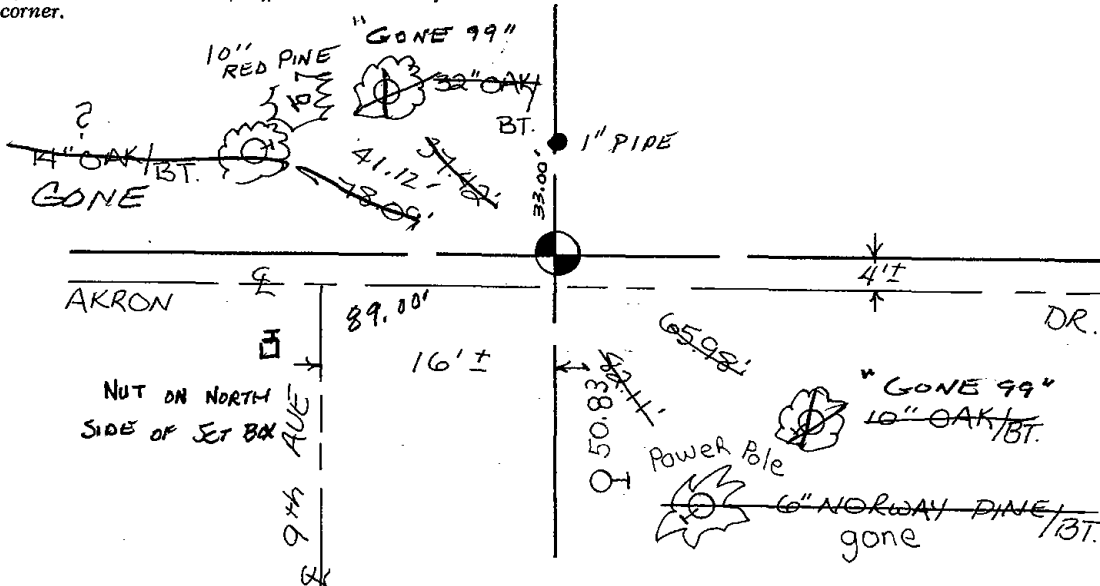
Show info such as: History of corner, with reference to Vol. and pg., dates, surveyor; exact description of monument replaced; if location computed, by taped or EDM traverse; landowner remarks, etc. (Use reverse side if necessary)

Excavated with backhoe twice, area explored was 10 x 16'. Found nothing. This corner is set on a straight line between a stone found at the W 160 acre corner half mile north of here and the SW corner of the section, and half way between.

- 1 new 4-19-84 DJK
- OK 2-23-89 SS
- OK 3-7-94 GR-JG
- 2-GONE, 3-NEW, 2-16-99 JG-SS
- OK, 2-24-04-JG
- OK 07-09-09 SS 4 TIES REMAIN-FO MAG

## TIE SKETCH

Show at least four ties, also fence lines, roads, topo, size and type of witness trees and if off road - best way to arrive at corner.









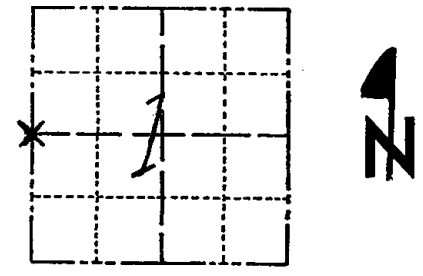
\* 0 1 9 \*

019

# Government Land Corner Certificate

ADAMS County  
 TYPE OF MONUMENT: HARRISON  
 STATE PLANE COORDINATES: N \_\_\_\_\_  
 E \_\_\_\_\_  
 ELEVATION — M.S.L. DATUM: \_\_\_\_\_  
 THETA ANGLE: \_\_\_\_\_  
 FIELD BOOK: 86 (102) PAGE 83 (98)  
 DRAWN BY: N.J.

CORNER NO. 19  
 SECTION 1  
 TOWN 20  
 RANGE 6



LOCATION  
(Indicated by 'X')

## BASIS FOR MONUMENT LOCATION

Show info such as: History of corner, with reference to Vol. and pg., dates, surveyor; exact description of monument replaced; if location computed, by taped or EDM traverse; landowner remarks, etc. (Use reverse side if necessary)

No record of any resurveys. Excavated with backhoe and found definite rotted remains of 3" dia wood post. Verified location by EDM T-2 traverse. Replaced post with Harrison.

- Ok 4-19-84 DJK
- OK 2-23-89 SS
- OK 3-7-94 JG-GR
- 4-GONE, 4-NEW, TOP BROKEN OFF, 12" BELOW SURFACE
- 2-16-99 - JG-SS
- OK, 2-24-04 - JG
- 1-7-10 SS OK

SEAL:



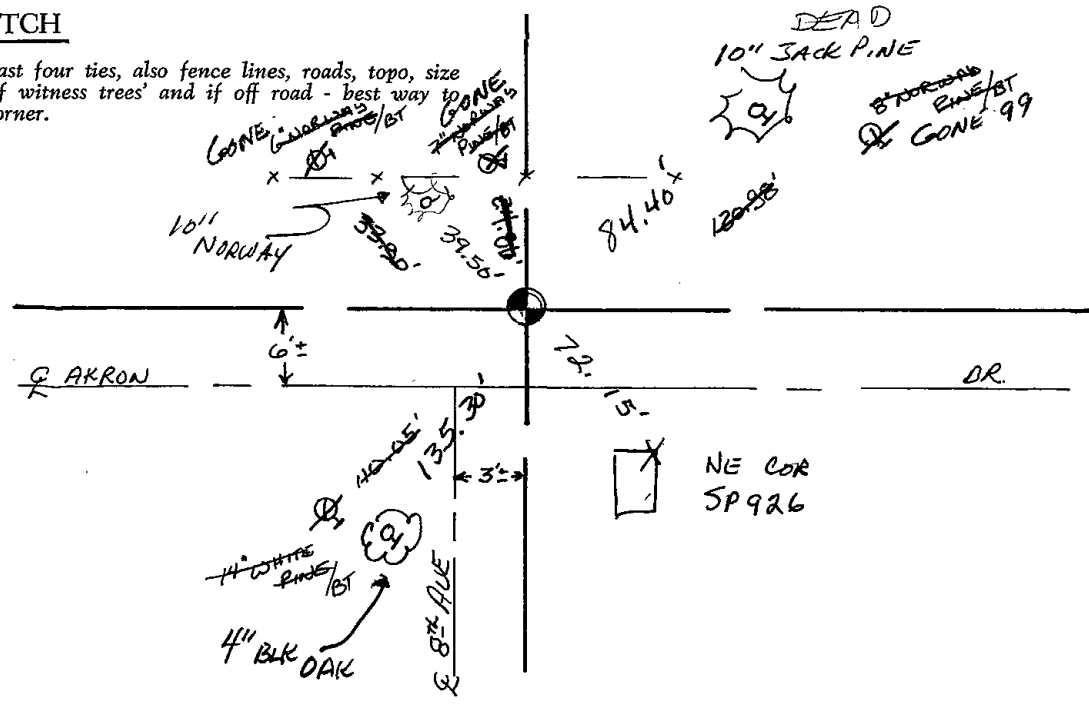
DATA SHOWN HERE ON  
CERTIFIED CORRECT:

*Anthony B. Kiedrowski*  
Registered Land Surveyor


DATE: 1/5/81

## TIE SKETCH

Show at least four ties, also fence lines, roads, topo, size and type of witness trees and if off road - best way to arrive at corner.







\* 0 2 0 \*

020

# Government Land Corner Certificate

ADAMS County

TYPE OF MONUMENT: WITNESS HARRISON

STATE PLANE COORDINATES: N \_\_\_\_\_  
E \_\_\_\_\_

ELEVATION — M.S.L. DATUM: \_\_\_\_\_

THETA ANGLE: \_\_\_\_\_

FIELD BOOK: 86 PAGE 98

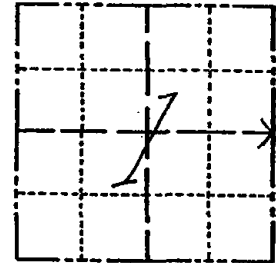
DRAWN BY: NJ

CORNER NO. 20

SECTION 1

TOWN 20

RANGE 6



LOCATION  
(Indicated by 'X')

## BASIS FOR MONUMENT LOCATION

Show info such as: History of corner, with reference to Vol. and pg., dates, surveyor; exact description of monument replaced; if location computed, by taped or EDM traverse; landowner remarks, etc. (Use reverse side if necessary)

No record of any resurveys. Any monument obviously destroyed by ditch construction. This corner set on a straight line between section corners and in proportion to the original notes.

Ok 7-9-84 DK-GR

SEAL:



DATA SHOWN HERE ON  
CERTIFIED CORRECT:

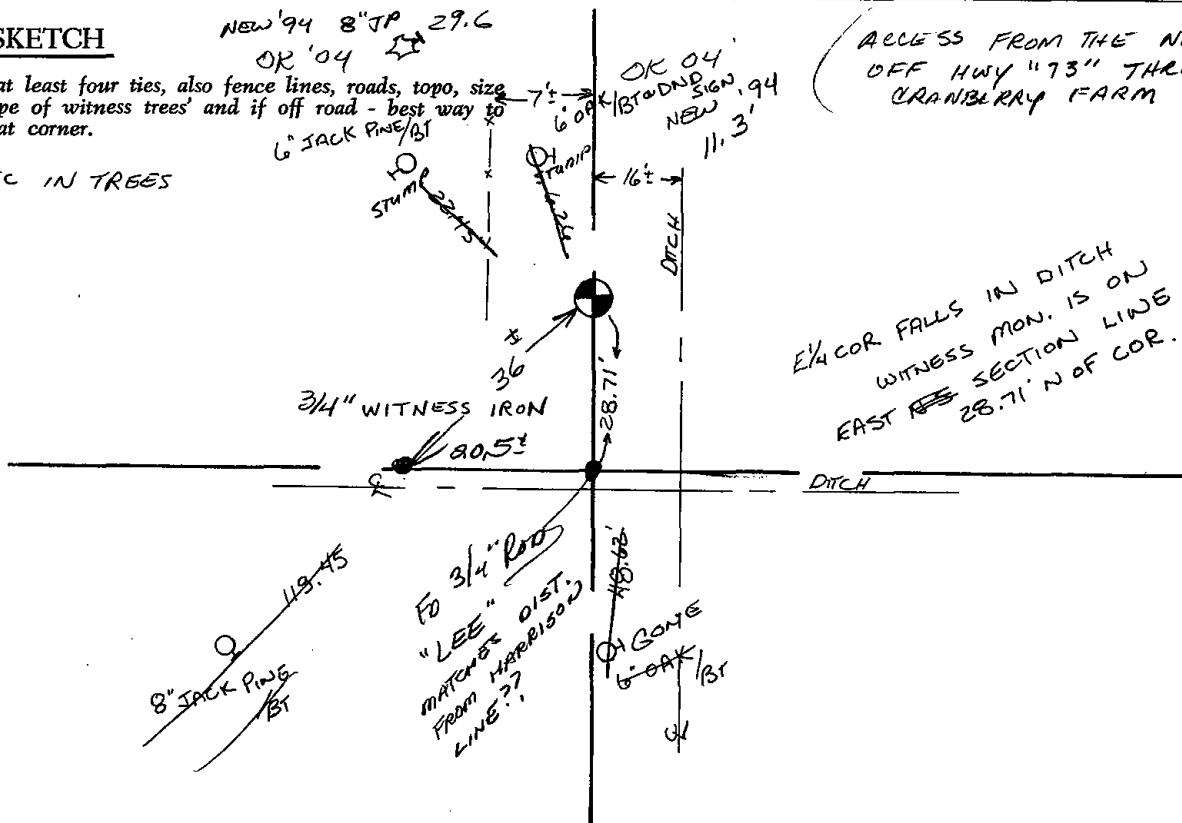
*Anthony B. Kiedrowski*  
Registered Land Surveyor

DATE: 1/5/81

## TIE SKETCH

Show at least four ties, also fence lines, roads, topo, size and type of witness trees and if off road - best way to arrive at corner.

NAIL & DISC IN TREES



ACCESS FROM THE NORTH  
OFF HWY "73" THROUGH  
CRANBERRY FARM

E 1/4 COR FALLS IN DITCH  
WITNESS MON. IS ON  
EAST SECTION LINE  
28.71' N OF COR.





\* 0 2 1 \*

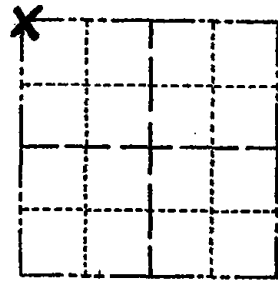
021

ADAMS COUNTY

Survey Monument Record

TYPE OF MONUMENT: Harrison standard
STATE PLANE COORDINATES: N
E
ELEVATION - M.S.L. DATUM:
THETA ANGLE:
FIELD BOOK: PAGE

CORNER NO. 21
10 90
SECTION 7
TOWN 20
RANGE 6



LOCATION (Indicated by 'X')

SEAL:



BASIS FOR MONUMENT LOCATION

(Use reverse side if necessary)

Show info such as: History of corner, with reference to Vol. and pg, dates, surveyor; exact description of monument replaced; if location computed, by taped or EDM traverse; landowner remarks, etc.

Replaced existing 1" iron pipe with Harrison monument. I analyzed an extensive traverse of Sec. 7 and other sections south and east of here done by Ken Carlson for Lake Manchester, and concluded that the pipe was correct in location. It appears that this pipe was used in various surveys in Sec. 12-20-5.

Ok 5-7-84 SS-DK

- DK 2-11-94 SS-CR
OK 3-23-79 RN-DW
2 NEW TIES 1-23-89 SS
1-GONE, 1-NEW 1-21-99 JG-DR
OK, 2-25-04-JG
" 1-13-09 SS

CERTIFIED CORRECT:

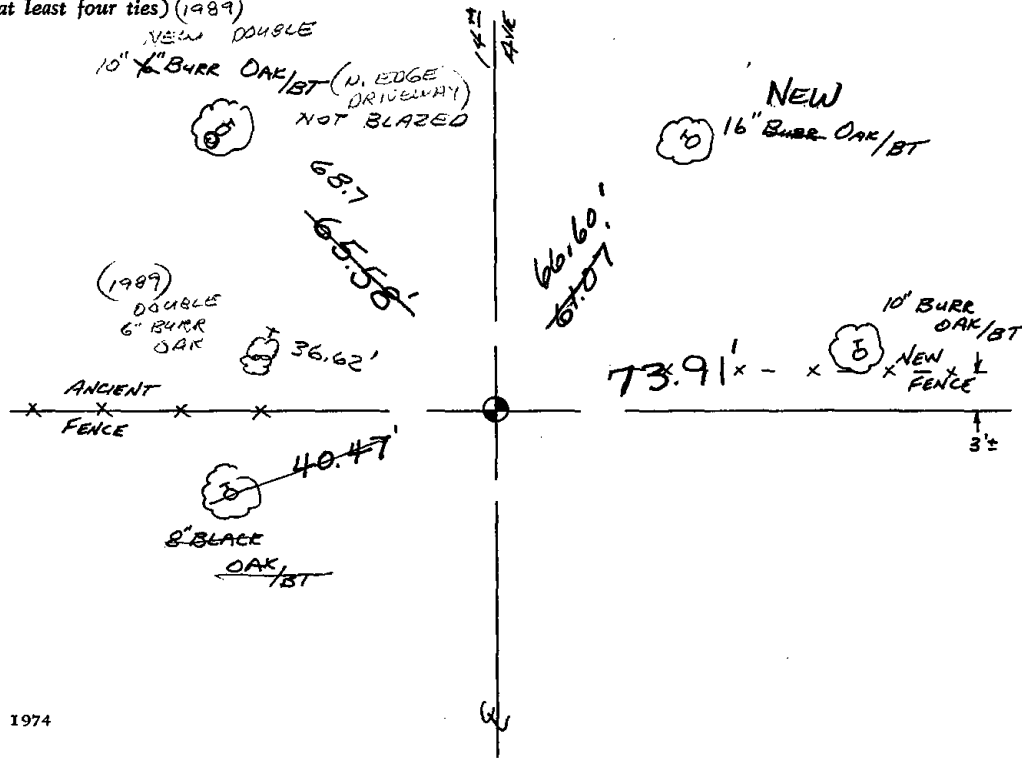
Signature of Anthony B. Kiedrowski

Registered Land Surveyor

DATE: July, 1976

TIE SKETCH

(Show at least four ties) (1989)







022

# ADAMS COUNTY

## Survey Monument Record

CORNER NO. 1004  
 SECTION 7  
 TOWN 20 N  
 RANGE 6 E


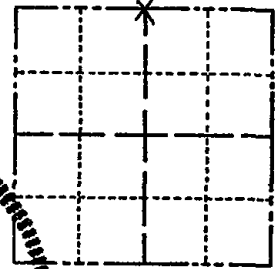
TYPE OF MONUMENT: Harrison

STATE PLANE COORDINATES: N \_\_\_\_\_  
E \_\_\_\_\_

ELEVATION — M.S.L. DATUM: \_\_\_\_\_

THETA ANGLE: \_\_\_\_\_

FIELD BOOK: \_\_\_\_\_ PAGE \_\_\_\_\_



LOCATION Indicated by 'X'

### BASIS FOR MONUMENT LOCATION

(Use reverse side if necessary)

Show info such as: History of corner, with reference to Vol. and pg, dates, surveyor; exact description of monument replaced; if location computed, by taped or EDM traverse; landowner remarks, etc.

Could not find any previous surveys. There is a Harrison in the N.E. corner and a 3/4" I.P. in the N.W. corner. T. Kiedrowski, County Surveyor, is going to put in a Harrison where the 3/4" I.P. is located. The N 1/4 corner Harrison was set on a straight line between the two corners and pro-rated from the original gov't survey.

EDM and Taped.  
 Fence to First Line  
 a d b d @ 23/20  
 by ABX

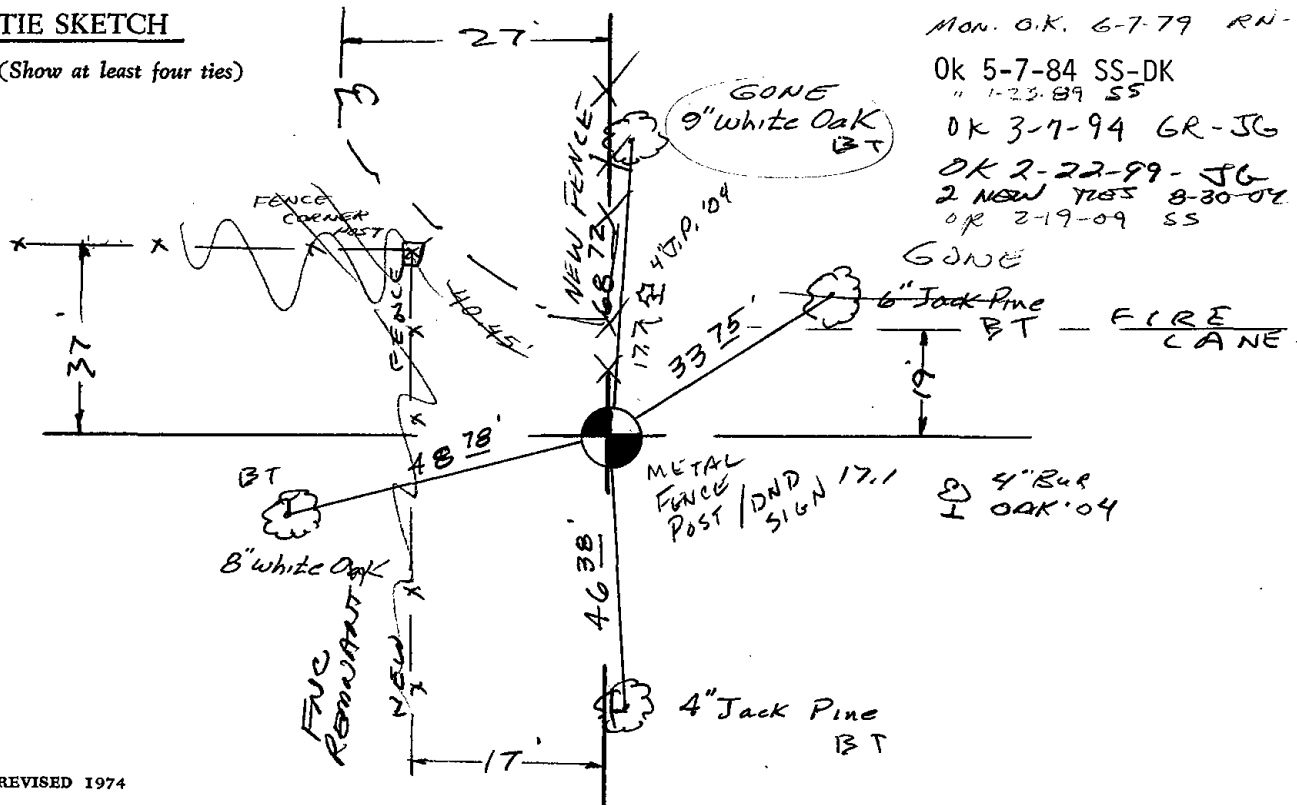
CERTIFIED CORRECT:

Kenneth G. Carlson  
 Registered Land Surveyor

DATE: May 10, 1976

### THE SKETCH

(Show at least four ties)



- Mon. O.K. 6-7-79 RN-RW
- OK 5-7-84 SS-DK
- " 1-23-89 SS
- OK 3-7-94 GR-JG
- OK 2-22-99-JG
- 2 NEW TIES 8-30-02 SS
- OR 2-19-09 SS





\* 0 2 3 \*

023

ADAMS COUNTY

Survey Monument Record

HARRISON STANDARD

TYPE OF MONUMENT: NW SECTION CORNER

STATE PLANE COORDINATES: N \_\_\_\_\_

E \_\_\_\_\_

ELEVATION — M.S.L. DATUM: \_\_\_\_\_

THETA ANGLE: \_\_\_\_\_

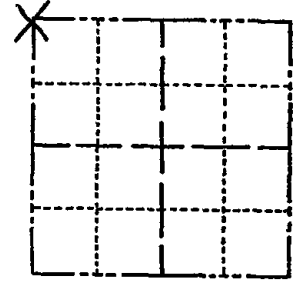
FIELD BOOK: \_\_\_\_\_ PAGE \_\_\_\_\_

CORNER NO. 613 <sup>(23)</sup>

SECTION 8

TOWN 20N.

RANGE 6E.



LOCATION (Indicated by 'X')

SEAL:



BASIS FOR MONUMENT LOCATION

(Use reverse side if necessary)

Show info such as: History of corner, with reference to Vol. and pg, dates, surveyor; exact description of monument replaced; if location computed, by taped or EDM traverse; landowner remarks, etc.

NO ORIGINAL OR RECORD CORNER EVIDENCE FOUND. CORNER SET BY PROPORTIONAL MEASUREMENT BASED ON EDM TRAVERSE OF SECTION. STD 30" C.I. HARRISON MONUMENT SET @ CORNER.

EXCAVATION BY BACK HOE. (Found Nothing - ABC)

See reverse side for new map 5-7-84

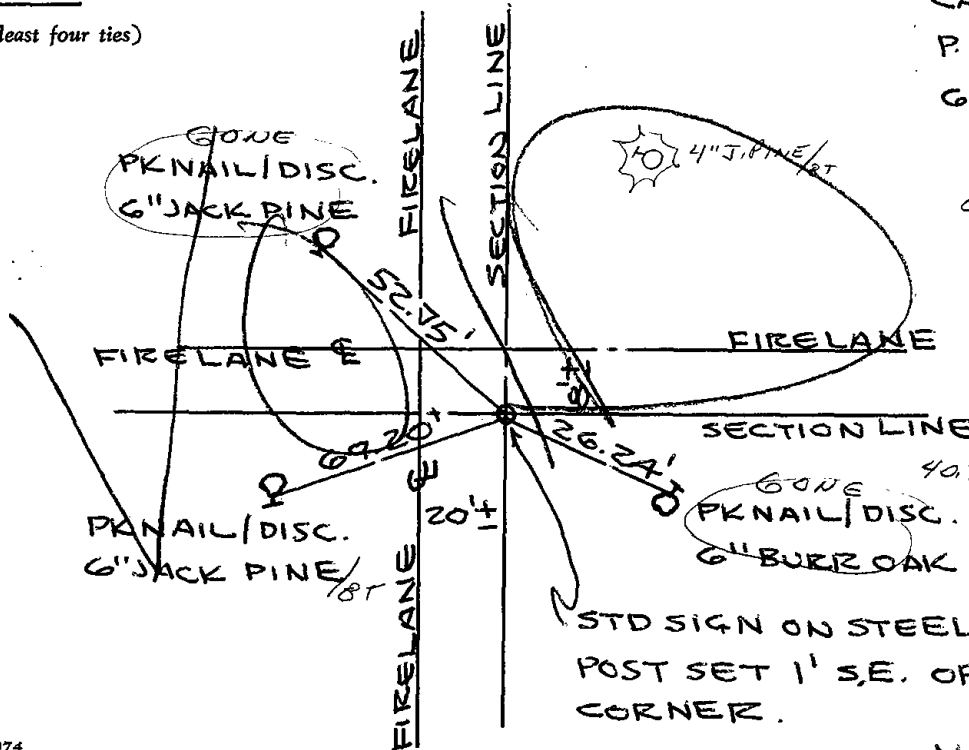
CERTIFIED CORRECT:

*William C. Rohde*  
Registered Land Surveyor

DATE: 10/30/74

TIE SKETCH

(Show at least four ties)




CALM  
P. CLOUDY  
65°F.

OK 6-7-79 RN-RW







024

ADAMS COUNTY

CORNER NO. 582

Survey Monument Record HARRISON MONUMENT

SECTION 8

TYPE OF MONUMENT: NORTH 1/4 CORNER

TOWN ZON.

STATE PLANE COORDINATES: N \_\_\_\_\_

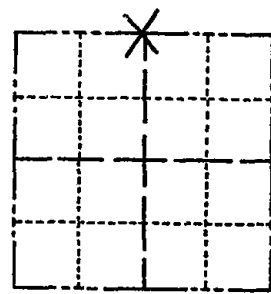
RANGE 6E.

E \_\_\_\_\_

ELEVATION — M.S.L. DATUM: \_\_\_\_\_

THETA ANGLE: \_\_\_\_\_

FIELD BOOK: \_\_\_\_\_ PAGE \_\_\_\_\_



LOCATION (Indicated by 'X')

SEAL:



BASIS FOR MONUMENT LOCATION

(Use reverse side if necessary)

Show info such as: History of corner, with reference to Vol. and pg, dates, surveyor; exact description of monument replaced; if location computed, by taped or EDM traverse; landowner remarks, etc.

NO ORIGINAL OR RECORD EVIDENCE FOUND AT CORNER. CORNER SET BY PROPORTIONAL MEASUREMENT BASED ON EDM TRAVERSE OF SECTION. STD 30" C.I. HARRISON MONUMENT SET @ CORNER.

Ok 5-7-84 SS-DK

OK 6-7-79 RN-RW

1 NEW TIE 4-11-89

OK 3-7-94 JG-GR

CERTIFIED CORRECT:

*William C. Rohde*

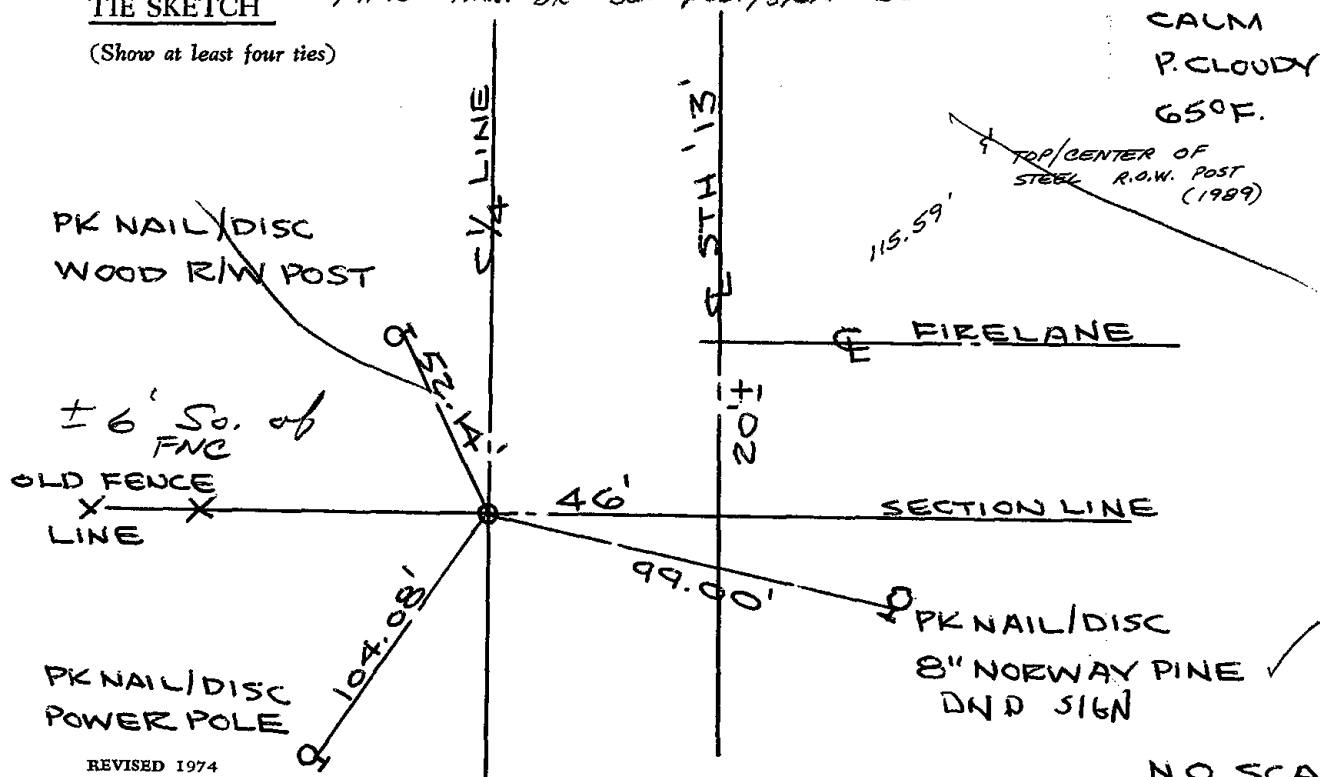
Registered Land Surveyor

DATE: 10/30/74

TIE SKETCH

1-11-10 HAR. OK - SET POST/SIGN SS

(Show at least four ties)





025



ADAMS COUNTY

Survey Monument Record HARRISON STANDARD

TYPE OF MONUMENT: NE SECTION CORNER

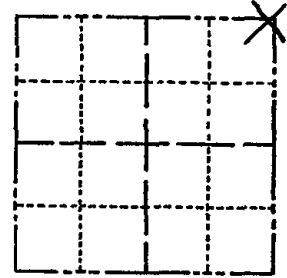
STATE PLANE COORDINATES: N \_\_\_\_\_ E \_\_\_\_\_

ELEVATION — M.S.L. DATUM: \_\_\_\_\_

THETA ANGLE: \_\_\_\_\_

FIELD BOOK: \_\_\_\_\_ PAGE \_\_\_\_\_

CORNER NO. 614 (25)  
SECTION 8  
TOWN 20 N.  
RANGE 6 E.



LOCATION (Indicated by 'X')

SEAL:


BASIS FOR MONUMENT LOCATION

(Use reverse side if necessary)

Show info such as: History of corner, with reference to Vol. and pg, dates, surveyor; exact description of monument replaced; if location computed, by taped or EDM traverse; landowner remarks, etc.

RECORD STONE MONUMENT  
FOUND @ CORNER. REPLACED WITH  
STD 30" C.I. HARRISON  
MONUMENT SET.

- Ok 5-7-84 SS-DK
- OK 2-23-89 SS
- OK 3-7-94 JG-GR
- OK 2-24-99-JG
- OK 6-30-04 SS
- 3 NEW TIES 07-09-09 SS



CERTIFIED CORRECT:

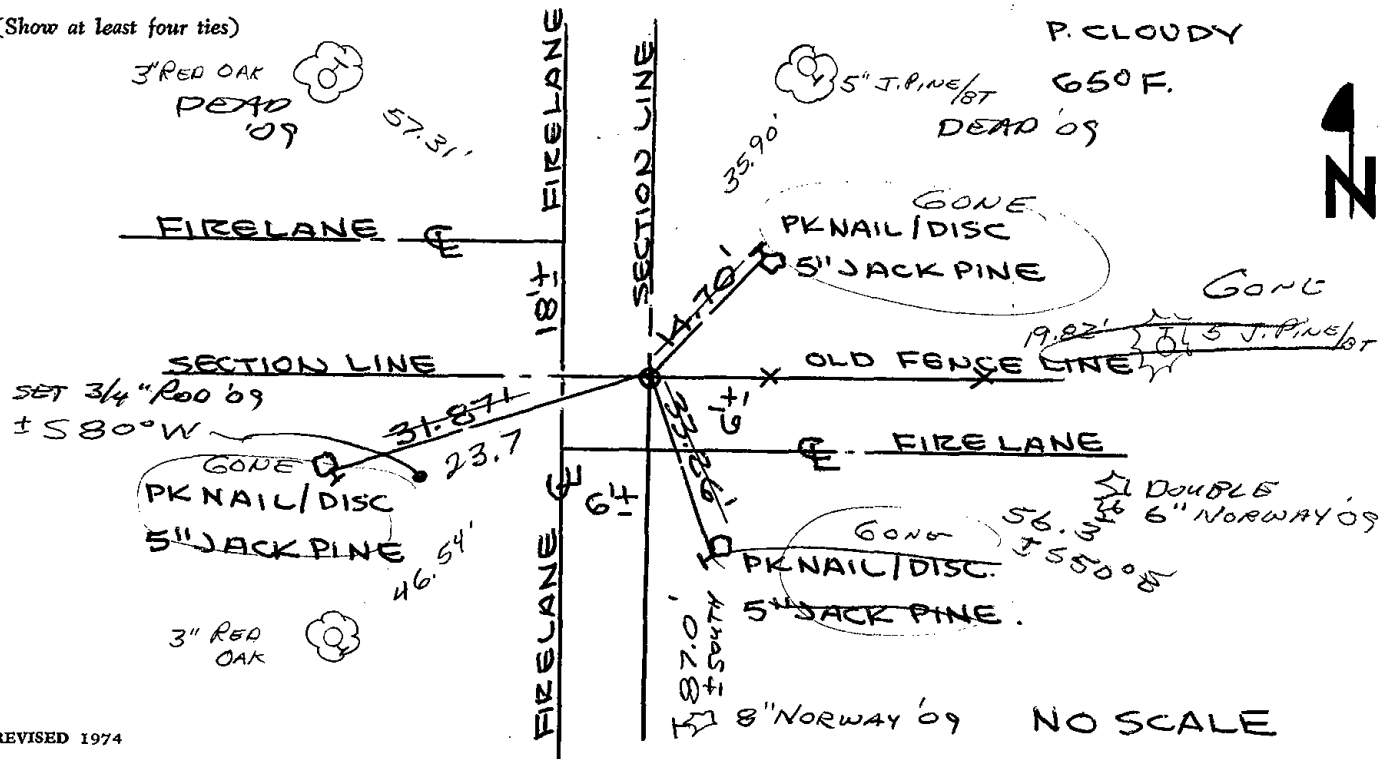
*William C. Rohde*  
Registered Land Surveyor

DATE: 10/30/74

TIE SKETCH

(Show at least four ties)

CALM  
P. CLOUDY  
65° F.  
DEAD '09





\* 0 2 6 \*

026

ADAMS COUNTY

Survey Monument Record

TYPE OF MONUMENT: Harrison standard

STATE PLANE COORDINATES: N \_\_\_\_\_

E \_\_\_\_\_

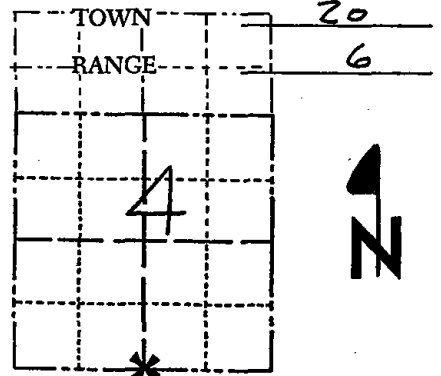
ELEVATION — M.S.L. DATUM: \_\_\_\_\_

THETA ANGLE: \_\_\_\_\_

FIELD BOOK: \_\_\_\_\_ PAGE \_\_\_\_\_


CORNER NO. 578 (26)

SECTION 4



LOCATION  
(Indicated by 'X')

SEAL:



BASIS FOR MONUMENT LOCATION

(Use reverse side if necessary)

Show info such as: History of corner, with reference to Vol. and pg, dates, surveyor; exact description of monument replaced; if location computed, by taped or EDM traverse; landowner remarks, etc.

Excavated with backhoe, found bottom 12" of very old 4" dia. wood post, appears to be cedar. *Monumenta found*

3 new ties set on 7-16-83 New map found on the reverse side of this sheet

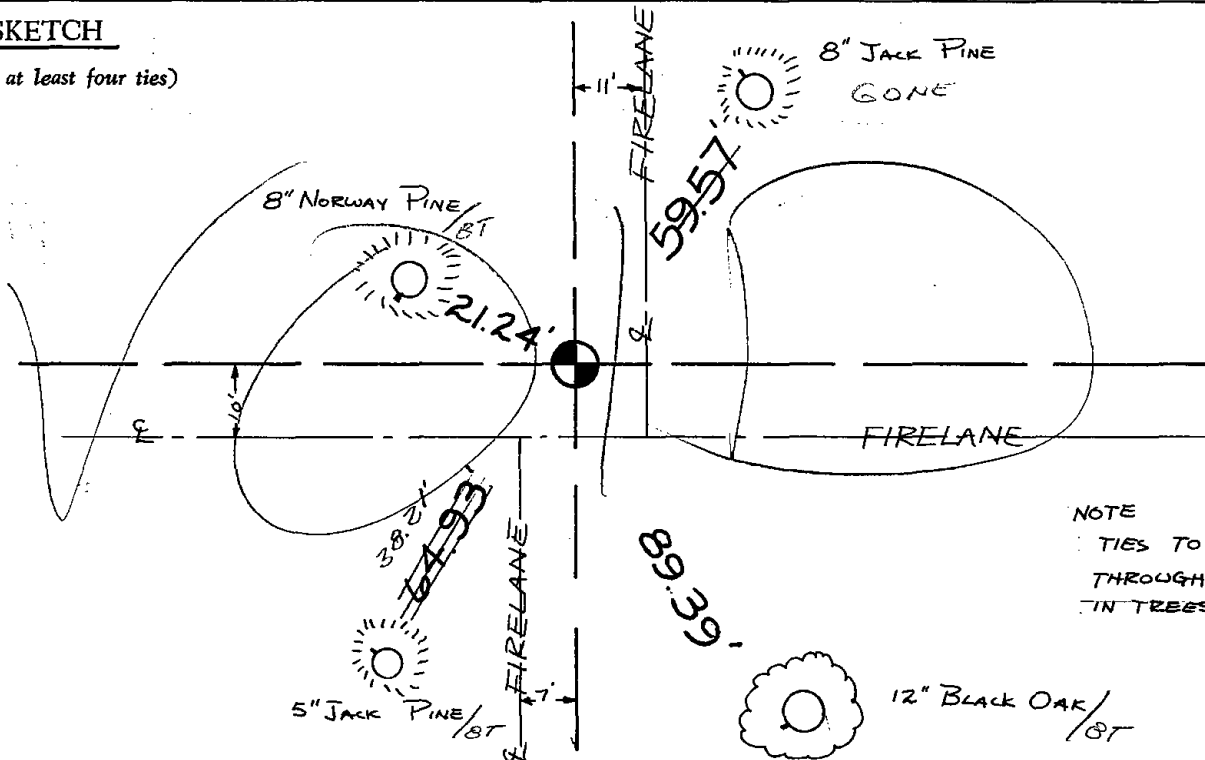
OK 6-7-79 RN-RW

CERTIFIED CORRECT:

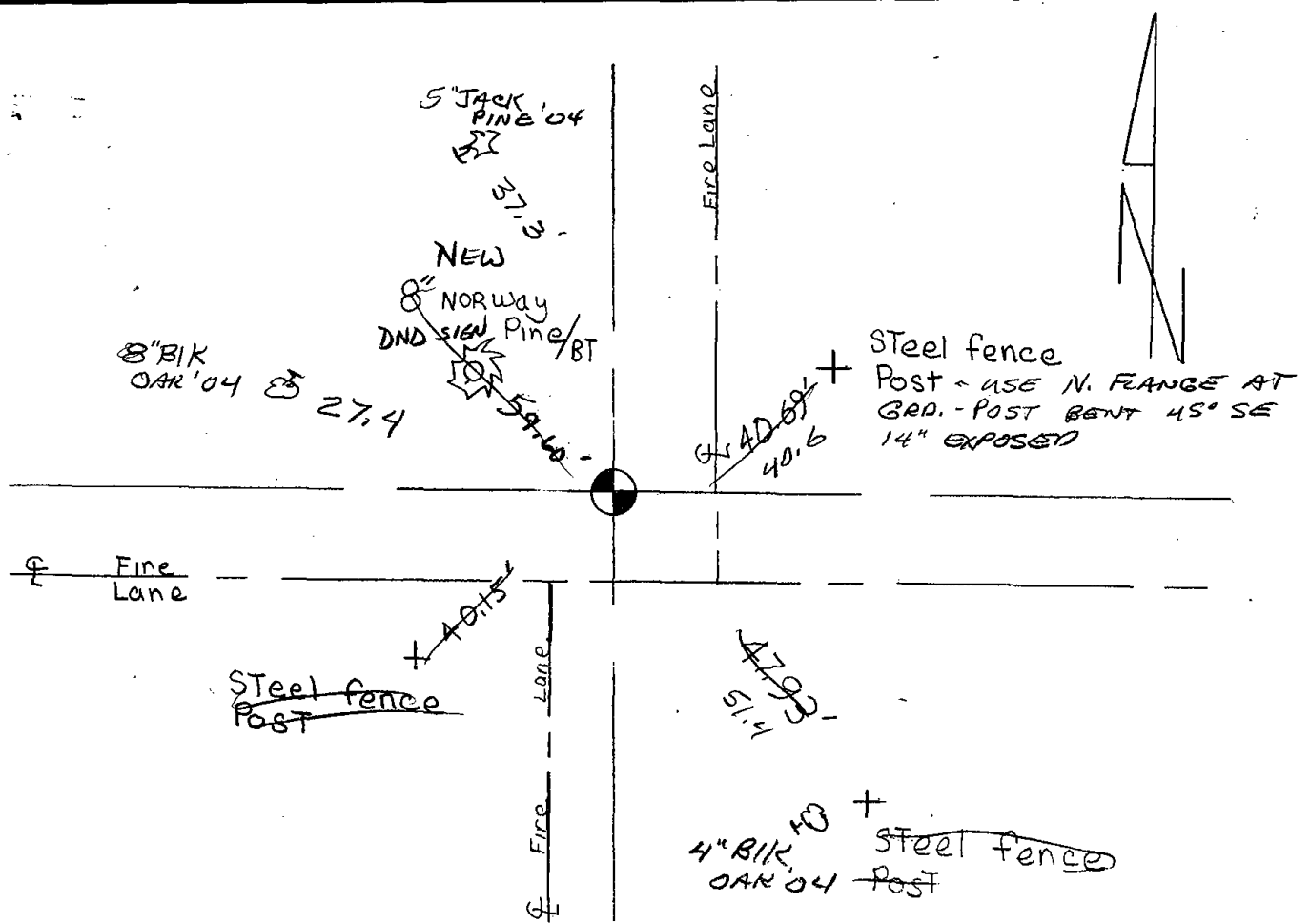
*Anthony B. Kiedrowski*  
Registered Land Surveyor  
DATE: 10/21/74

TIE SKETCH

(Show at least four ties)



NOTE  
TIES TO NAIL  
THROUGH DISC  
IN TREES.



3 new ties 7-16-84 DK-MK


OK 2-23-89 SS

1-GONE, 1-NEW 3-7-99 JG-GR

2-24-99-JG

6-30-04 ALL POSTS FD. DISTURBED - ALL NEW TIES SS  
TOP OF MOD. BROKEN - REMAINDER IN PLACE

TIES OK 3-13-09 SS



027







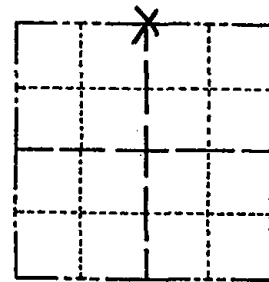
028



# Government Land Corner Certificate

Adams County  
 TYPE OF MONUMENT: HARRISON  
 STATE PLANE COORDINATES: N \_\_\_\_\_  
 E \_\_\_\_\_  
 ELEVATION — M.S.L. DATUM: \_\_\_\_\_  
 THETA ANGLE: \_\_\_\_\_  
 FIELD BOOK: LL. PAGE \_\_\_\_\_  
 DRAWN BY: Basler

CORNER NO. 28  
 SECTION 10  
 TOWN 20  
 RANGE 6E



## BASIS FOR MONUMENT LOCATION

Show info such as: History of corner, with reference to Vol. and pg., dates, surveyor; exact description of monument replaced; if location computed, by taped or EDM traverse; landowner remarks, etc. (Use reverse side if necessary)

Ran EDM traverse between NW Cor. 10-20-6E and NE Cor. 10-20-6E.  
 Found iron rod at approximately the N $\frac{1}{4}$  Cor.  
 Set N $\frac{1}{4}$  Cor. midway between said Section Corners, not on a straight line; used said found iron rod for line of North line NW $\frac{1}{4}$ .


*FOUND NOTHING 2-10-09 - CHECK SUBS FOR REFERENCE?*

Ok 6-28-84 MK-SS

*CORNER SEEMS TO BE UNDER WOODEN SHED BEHIND HOUSE NO. 142 ONLY ONE TIE LEFT.*  
 2-17-99-JG

*2-26-04 NOTHINGS CHANGED, -JG*

SEAL:



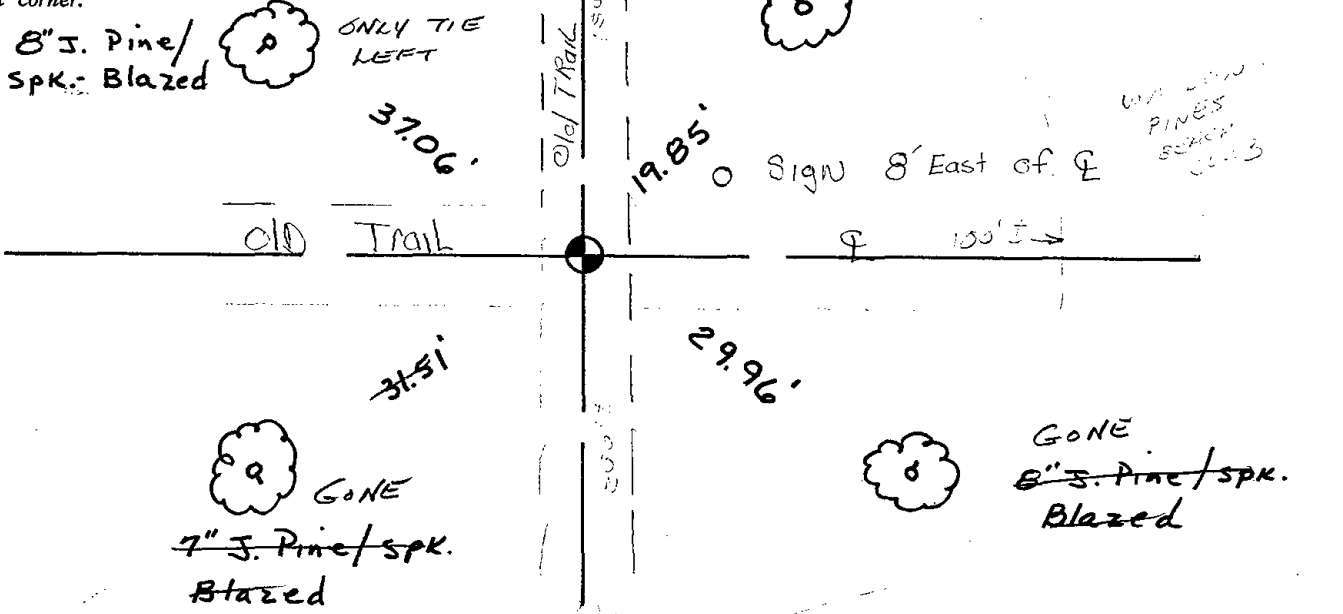
DATA SHOWN HERE ON CERTIFIED CORRECT:

*Wayne Basler*  
 Registered Land Surveyor

DATE: 4-17-80

## TIE SKETCH

Show at least four ties, also fence lines, roads, topo, size and type of witness trees and if off road - best way to arrive at corner.





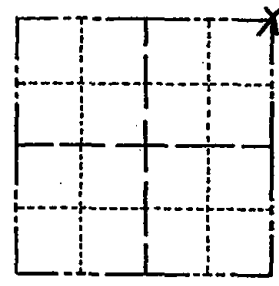


029

# Government Land Corner Certificate

Adams County  
 TYPE OF MONUMENT: HARRISON  
 STATE PLANE COORDINATES: N \_\_\_\_\_  
 E \_\_\_\_\_  
 ELEVATION — M.S.L. DATUM: \_\_\_\_\_  
 THETA ANGLE: \_\_\_\_\_  
 FIELD BOOK: LL. PAGE \_\_\_\_\_  
 DRAWN BY: BASLER

CORNER NO. 29  
 SECTION 10  
 TOWN 20  
 RANGE 6E



LOCATION  
(Indicated by 'X')


## BASIS FOR MONUMENT LOCATION

Show info such as: History of corner, with reference to Vol. and pg., dates, surveyor; exact description of monument replaced; if location computed, by taped or EDM traverse; landowner remarks, etc. (Use reverse side if necessary)


Found  $\frac{1}{2}$ "x24" solid iron rod, assumed to have been set by Surveyors during work of WALDEN PINES ADD. Ran EDM traverse around North Line 10-20-6E. Accepted said rod as correct and replaced with Harrison Monument.

OK 7-9-84 GR-DK  
 OK 2-23-89 SS  
 2 NEW TIE 3-7-94 JG-GR  
 1-GONE, 4 LEFT 2-17-99- JG  
 OK, 2-24-04-JG  
 OK 07-09-09 SS

SEAL:




DATA SHOWN HERE ON  
CERTIFIED CORRECT:

  
 Registered Land Surveyor

DATE: 4-17-80

## TIE SKETCH

Show at least four ties, also fence lines, roads, topo, size "and type of witness trees" and if off road - best way to "GONE 99" arrive at corner.





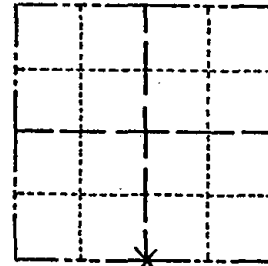


030

# Government Land Corner Certificate

ADAMS County  
 TYPE OF MONUMENT: HARRISON  
 STATE PLANE COORDINATES: N \_\_\_\_\_  
 E \_\_\_\_\_  
 ELEVATION — M.S.L. DATUM: \_\_\_\_\_  
 THETA ANGLE: \_\_\_\_\_  
 FIELD BOOK: 86 PAGE 92  
 DRAWN BY: L.C.

CORNER NO. 30  
 SECTION 2  
 TOWN 20  
 RANGE 6



LOCATION  
(Indicated by 'X')

SEAL:



## BASIS FOR MONUMENT LOCATION

Show info such as: History of corner, with reference to Vol. and pg., dates, surveyor; exact description of monument replaced; if location computed, by taped or EDM traverse; landowner remarks, etc. (Use reverse side if necessary)

Replaced existing 2" x 30" iron pipe set in the survey of CSM No. This corner is very nearly on a straight line and equidistant between section corners.

All ok 4-23-84 DK-SS

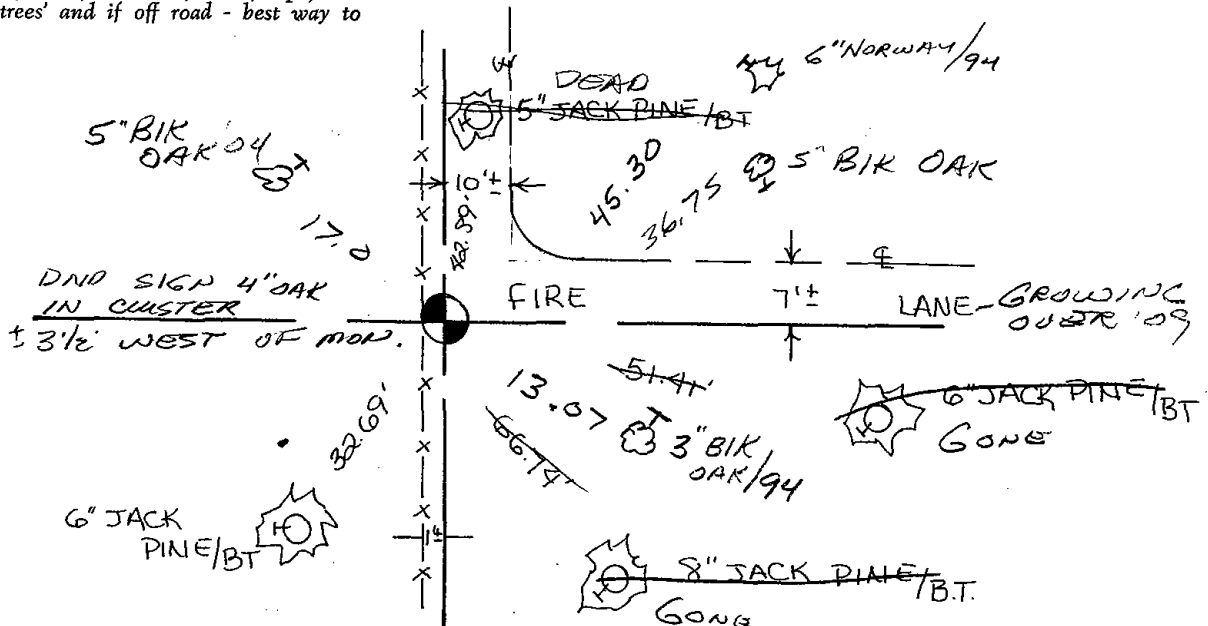
DATA SHOWN HERE ON CERTIFIED CORRECT:

*Anthony B. Kiedrowski*  
 Registered Land Surveyor

DATE: 6/17/81

## TIE SKETCH

Show at least four ties, also fence lines, roads, topo, size and type of witness trees and if off road - best way to arrive at corner.









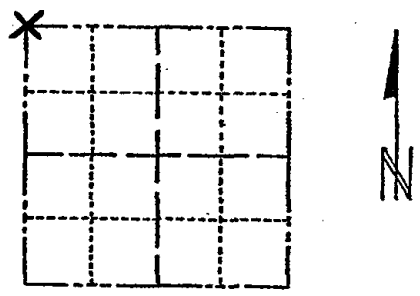
031

ADAMS COUNTY

CORNER NO. 389 (31)  
SECTION 12  
TOWN 20  
RANGE 6

Survey Monument Record

TYPE OF MONUMENT: Harrison standard  
STATE PLANE COORDINATES: N \_\_\_\_\_  
E \_\_\_\_\_  
ELEVATION — M.S.L. DATUM: \_\_\_\_\_  
THETA ANGLE: \_\_\_\_\_  
FIELD BOOK: \_\_\_\_\_ PAGE \_\_\_\_\_



LOCATION  
(Indicated by 'X')

BASIS FOR MONUMENT LOCATION


(Use reverse side if necessary)

Show info such as: History of corner, with reference to Vol. and pg. dates, surveyor; exact description of monument replaced; if location computed, by taped or EDM traverse; landowner remarks, etc.

Replaced pin marking corner used in survey of subdivisions to the south of here.

Ok 4-19-84 DJK  
" 2-23-89 SS  
2 NEW 3-31-94 JG-SS

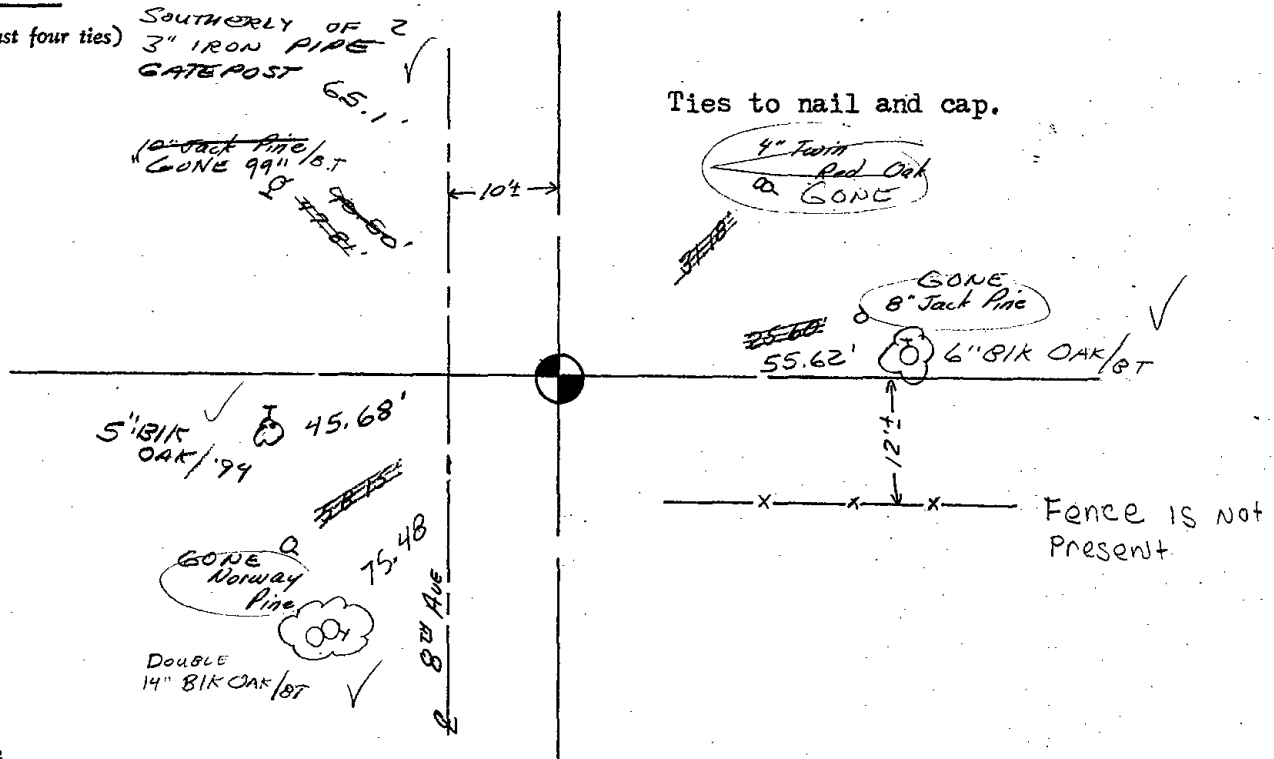
COR. O.K. NEW TIES 4-13-79 JK-SS  
1-GONE, 4-LEFT, 2-16-99 JG-SS  
2-24-04 - OK, JG  
1-07-10 SS OK




CERTIFIED CORRECT:  
*Anthony B. Kiedrowski*  
Registered Land Surveyor  
DATE: 6/3/74

TIE SKETCH

(Show at least four ties)





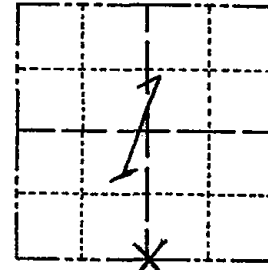


032

# Government Land Corner Certificate

ADAMS County  
 TYPE OF MONUMENT: HARRISON  
 STATE PLANE COORDINATES: N \_\_\_\_\_  
 E \_\_\_\_\_  
 ELEVATION — M.S.L. DATUM: \_\_\_\_\_  
 THETA ANGLE: \_\_\_\_\_  
 FIELD BOOK: 86 PAGE 84  
 DRAWN BY: N. J.

CORNER NO. 32  
 SECTION 1  
 TOWN 20  
 RANGE 6



LOCATION  
(Indicated by 'X')

## BASIS FOR MONUMENT LOCATION

Show info such as: History of corner, with reference to Vol. and pg., dates, surveyor; exact description of monument replaced; if location computed, by taped or EDM traverse; landowner remarks, etc. (Use reverse side if necessary)

No record of any resurveys. Could find no evidence of the original or subsequent monument. This corner set on a straight line and equidistant between section corners. Could not justify a P.I. that would have put the corner into the fence corner.

Ok 5-10-84 DK-SS  
 OK 2-23-89 SS  
 OK 3-31-94 JG-SS  
 1 NEW TIE 3-1-99 JG-SS  
 OR BUT AREA UNDERWATER 6-30-04  
 1-7-10 SS 1 NEW TIE

SEAL:



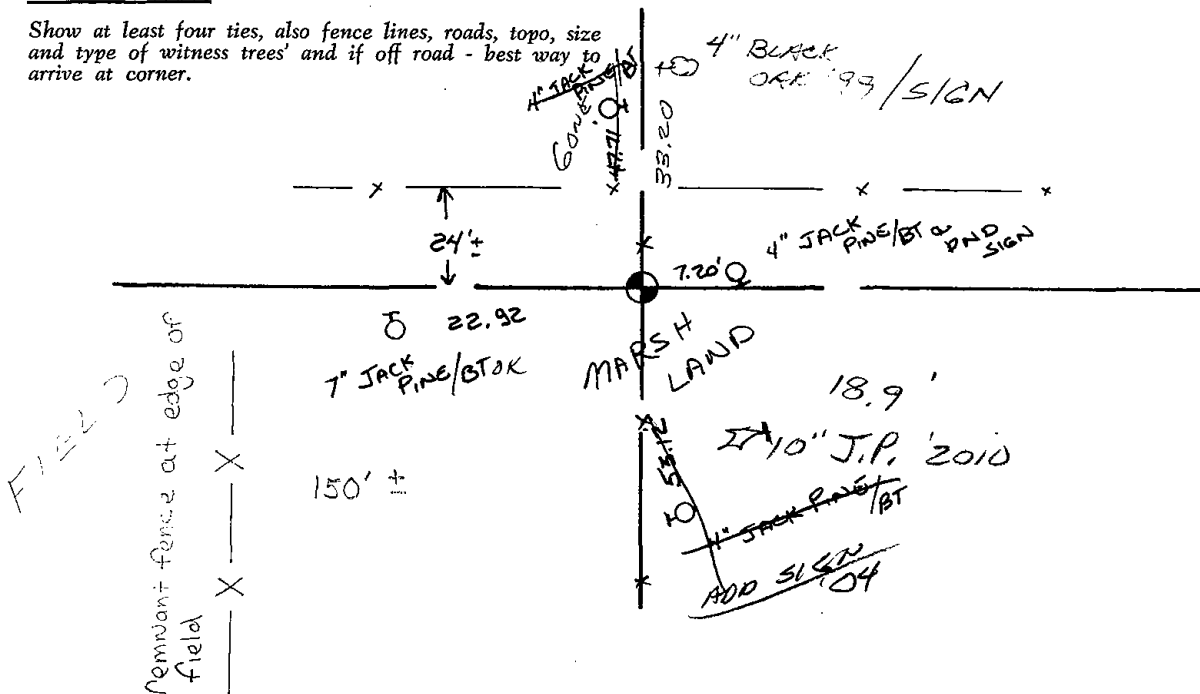
DATA SHOWN HERE ON  
CERTIFIED CORRECT:

*Anthony B. Kiedrowski*  
Registered Land Surveyor

DATE: 1/5/81

## TIE SKETCH


Show at least four ties, also fence lines, roads, topo, size and type of witness trees and if off road - best way to arrive at corner.







033

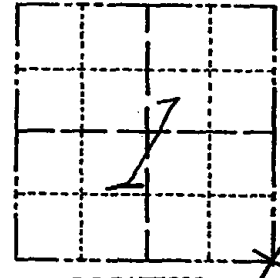




# Government Land Corner Certificate

ADAMS County  
 TYPE OF MONUMENT: 3 1"x24" IP & WITNESS CAPS  
 STATE PLANE COORDINATES: N \_\_\_\_\_  
 E \_\_\_\_\_  
 ELEVATION — M.S.L. DATUM: \_\_\_\_\_  
 THETA ANGLE: \_\_\_\_\_  
 FIELD BOOK: 86 PAGE 99  
 DRAWN BY: NJ

CORNER NO. 33  
 SECTION 1  
 TOWN 20  
 RANGE 6



LOCATION  
(Indicated by 'X')

## BASIS FOR MONUMENT LOCATION

Show info such as: History of corner, with reference to Vol. and pg., dates, surveyor; exact description of monument replaced; if location computed, by taped or EDM traverse; landowner remarks, etc. (Use reverse side if necessary)

No record of any resurveys. Any monument obviously gone due to ditching. Ran EDM T-2 traverse of sections 1 and 12, analyzed fence and possession lines, compared with original notes and arrived at a location for this corner. A straight line proration for this corner would not have fit any possession lines at all.

SEAL:



DATA SHOWN HERE ON  
CERTIFIED CORRECT:

*Anthony B. Kiedrowski*  
Registered Land Surveyor

DATE: 1/5/81

Ok 7-16-84 MK-DK

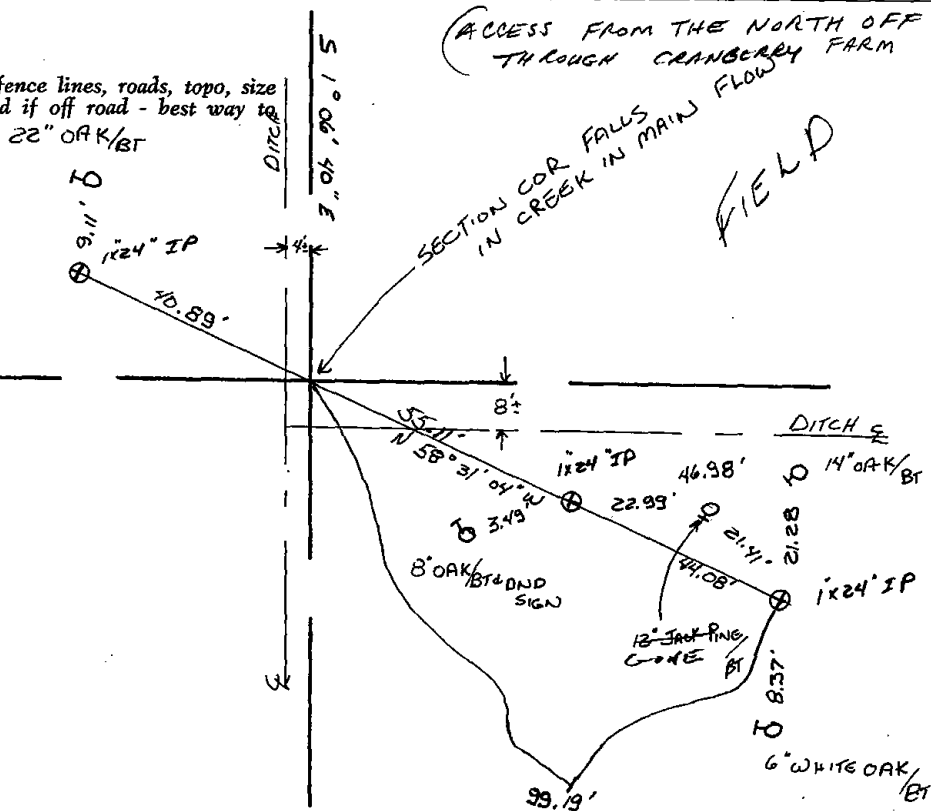
## TIE SKETCH

Show at least four ties, also fence lines, roads, topo, size and type of witness trees and if off road - best way to arrive at corner.

3 1"x24" IP SET ON LINE WITH WITNESS CAPS WITH A BEARING OF N 58°31'04" W IN RELATION OF EAST SECTION LINE BEARING OF S 1°06'40" E

(ACCESS FROM THE NORTH OFF HWY 73 THROUGH CRANBERRY FARM)


NAIL & DISCS IN TREES







035

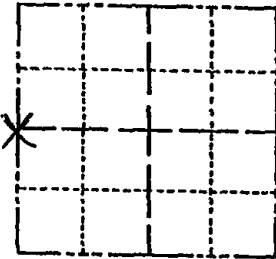


# Government Land Corner Certificate

35

County \_\_\_\_\_  
 TYPE OF MONUMENT: RAILROAD SPIKE  
 STATE PLANE COORDINATES: N \_\_\_\_\_  
 E \_\_\_\_\_  
 ELEVATION — M.S.L. DATUM: \_\_\_\_\_  
 THETA ANGLE: \_\_\_\_\_  
 FIELD BOOK: \_\_\_\_\_ PAGE \_\_\_\_\_  
 DRAWN BY: \_\_\_\_\_

CORNER NO. 618  
 SECTION 8  
 TOWN 20N  
 RANGE 6E



LOCATION  
(Indicated by 'X')

## BASIS FOR MONUMENT LOCATION

Show info such as: History of corner, with reference to Vol. and pg., dates, surveyor; exact description of monument replaced; if location computed, by taped or EDM traverse; landowner remarks, etc. (Use reverse side if necessary).

MONUMENT REMOVED FOR ROAD CONSTRUCTION  
 RAILROAD SPIKE SET - NEW DISTANCES  
 8-14-95 SS-JG

SEAL:

DATA SHOWN HERE ON  
 CERTIFIED CORRECT:

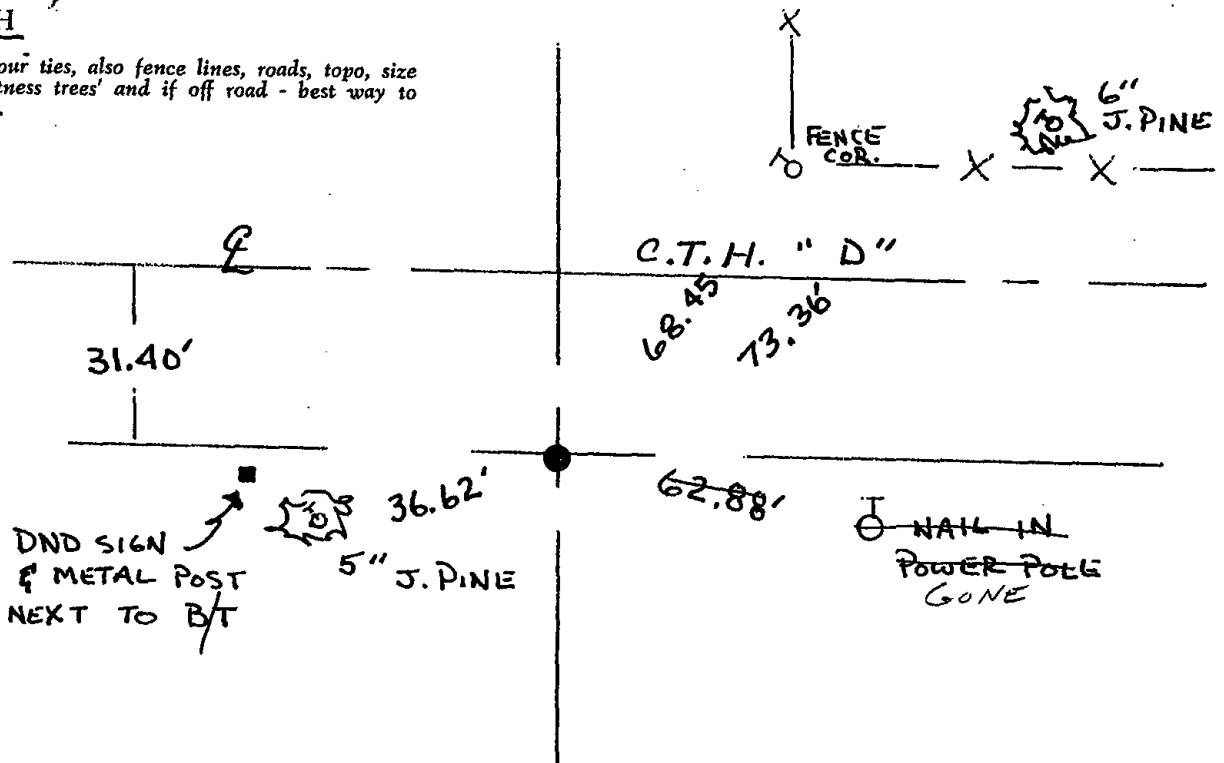
Registered Land Surveyor


DATE: \_\_\_\_\_

1-GONE, 3-LEFT 1-11-99 JG-JF  
 SEE BACK OF PAGE 2

## TIE SKETCH

Show at least four ties, also fence lines, roads, topo, size and type of witness trees and if off road - best way to arrive at corner.





ADAMS COUNTY

Survey Monument Record

TYPE OF MONUMENT: HARRISON STANDARD

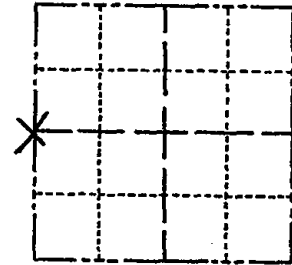
STATE PLANE COORDINATES: N \_\_\_\_\_ E \_\_\_\_\_

ELEVATION -- M.S.L. DATUM: \_\_\_\_\_

THETA ANGLE: \_\_\_\_\_

FIELD BOOK: \_\_\_\_\_ PAGE \_\_\_\_\_

CORNER NO. 6/8 (35)  
SECTION 8  
TOWN 20 N.  
RANGE 6 E.



LOCATION (Indicated by 'X')

SEAL:



BASIS FOR MONUMENT LOCATION

(Use reverse side if necessary)

Show info such as: History of corner, with reference to Vol. and pg, dates, surveyor; exact description of monument replaced; if location computed, by taped or EDM traverse; landowner remarks, etc.

NO ORIGINAL OR RECORDED CORNER EVIDENCE FOUND. CORNER SET BY PROPORTIONAL MEASUREMENT, BASED ON EDM TRAVERSE OF SECTION. STD 30" C.I. HARRISON MONUMENT SET @ CORNER WITH TO 6" ± BELOW GRADE. EXCAVATED ROAD AREA WITH BACKHOE. - Found Nothing. (ABK)

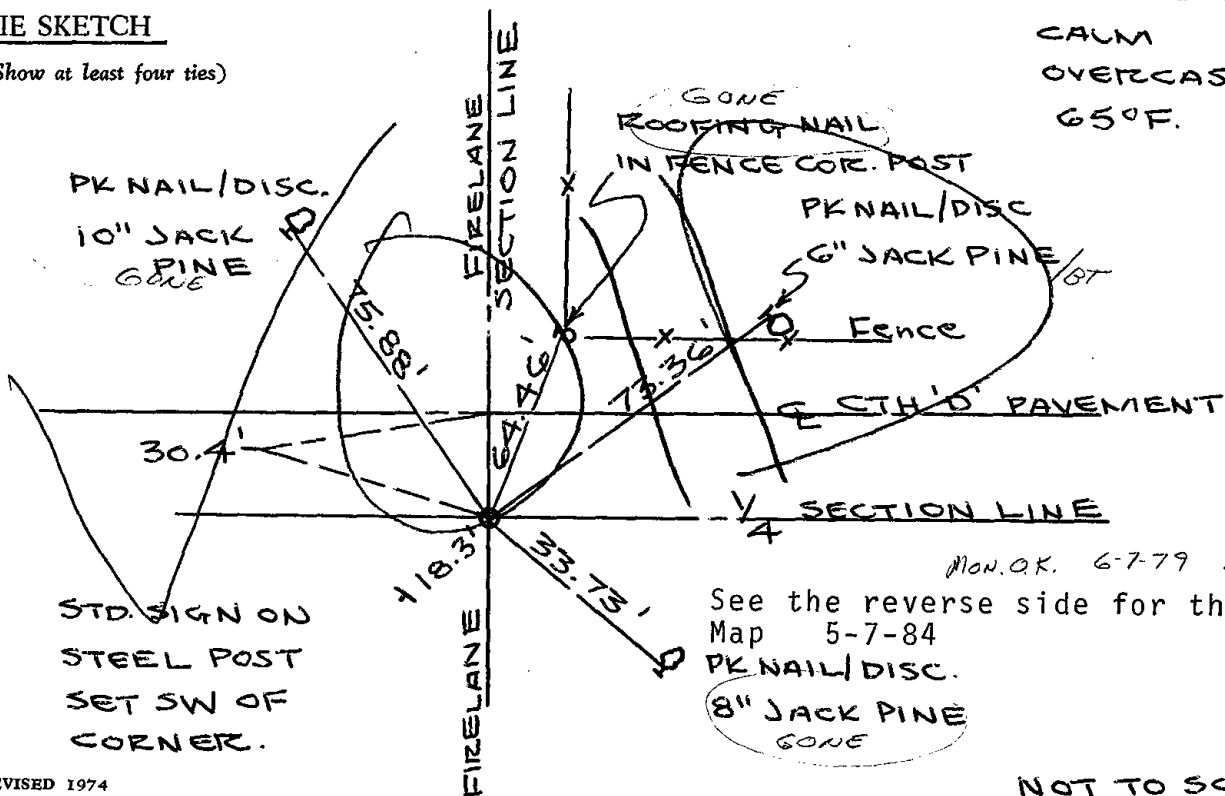
See REVERSE SIDE!

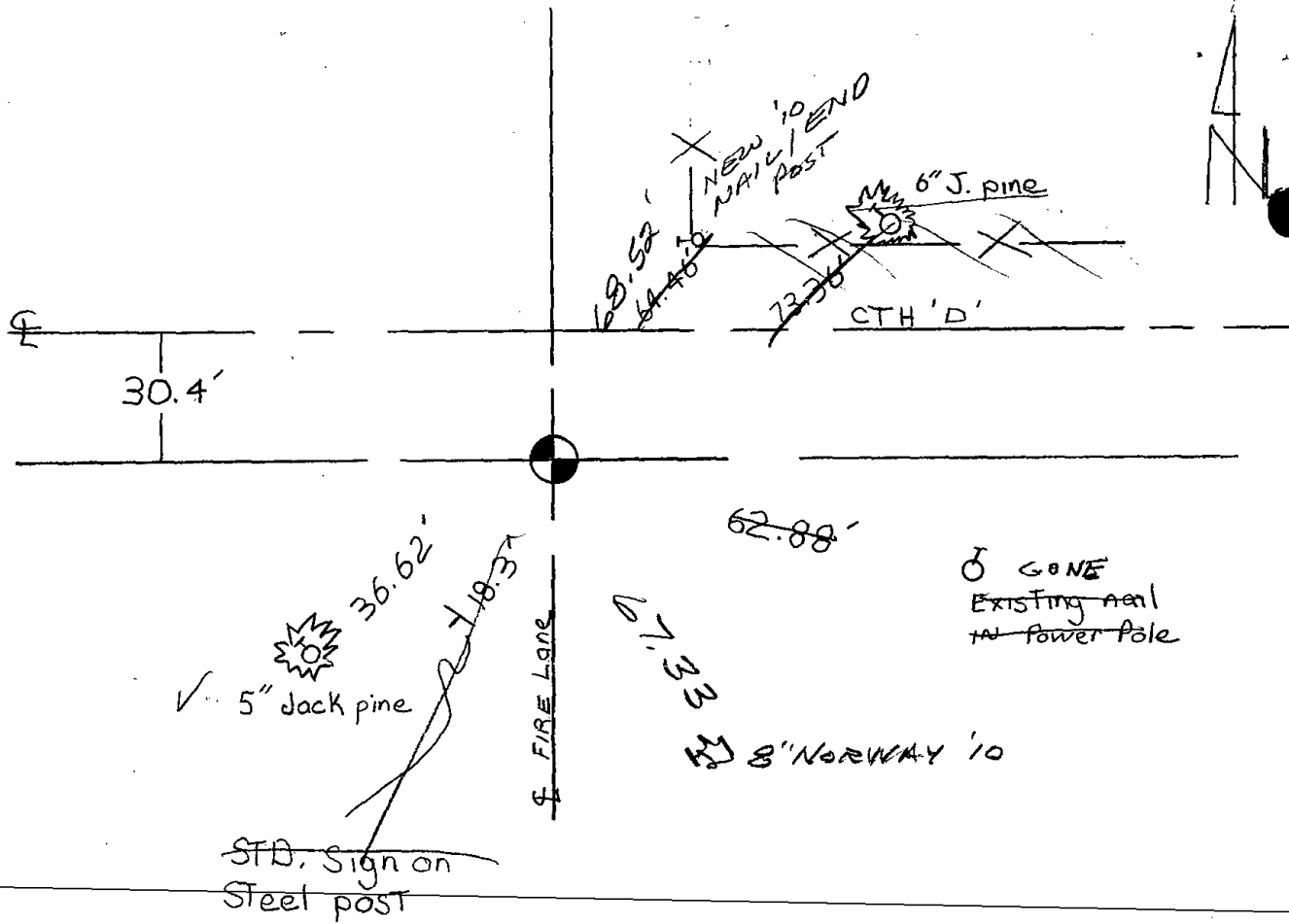
CERTIFIED CORRECT: *William C. Rohde*  
Registered Land Surveyor  
DATE: 10/30/74

TIE SKETCH

(Show at least four ties)

CALM OVERCAST 65°F.





Map updated on 5-7-84 SS-DK

OK 3-7-94 - JG-62

1-GONE, 2-25-04 - JG

NOTE: USE TIES - MON. MAY BE

FO RR SPIKE 1-11-10

REMOVED FOR ROAD CONSTRUCTION.


2 NEW TIES SS

6-12-85





036



ADAMS COUNTY

Survey Monument Record HARRISON STANDARD

TYPE OF MONUMENT: EAST 1/4 CORNER

STATE PLANE COORDINATES: N \_\_\_\_\_ E \_\_\_\_\_

ELEVATION - M.S.L. DATUM: \_\_\_\_\_

THETA ANGLE: \_\_\_\_\_

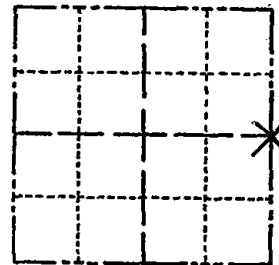
FIELD BOOK: \_\_\_\_\_ PAGE \_\_\_\_\_

CORNER NO. 615 (36)

SECTION 8

TOWN 20N.

RANGE 6E.



LOCATION (Indicated by 'X')

SEAL:



BASIS FOR MONUMENT LOCATION

(Use reverse side if necessary)

Show info such as: History of corner, with reference to Vol. and pg, dates, surveyor; exact description of monument replaced; if location computed, by taped or EDM traverse; landowner remarks, etc.

NO ORIGINAL OR RECORD CORNER EVIDENCE FOUND AT CORNER. CORNER SET BY PROPORTIONAL MEASUREMENT BASED ON EDM TRAVERSE OF SECTION. STD 30" C.I. HARRISON MONUMENT SET @ CORNER.

CERTIFIED CORRECT:

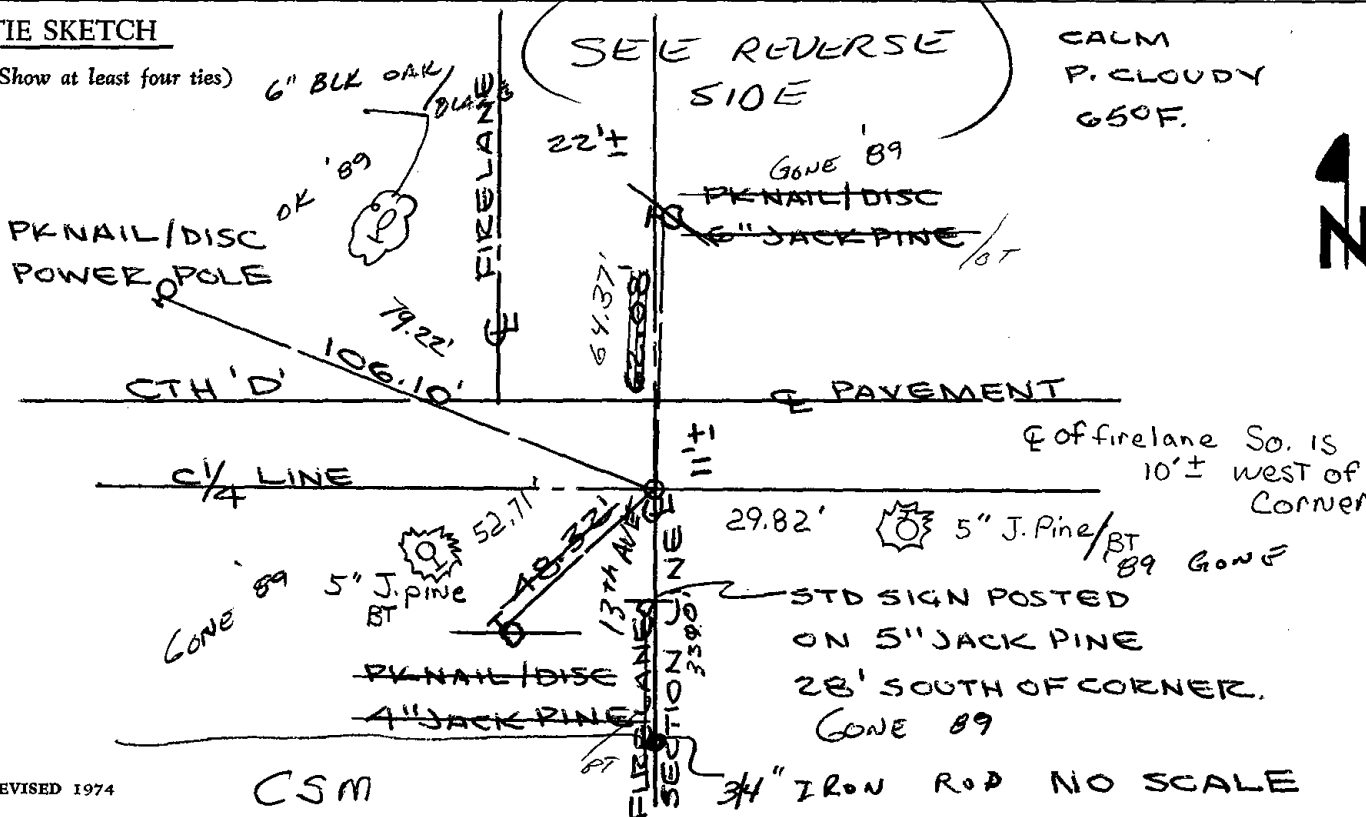
*William C. Rohde*  
Registered Land Surveyor

DATE: 10/30/74

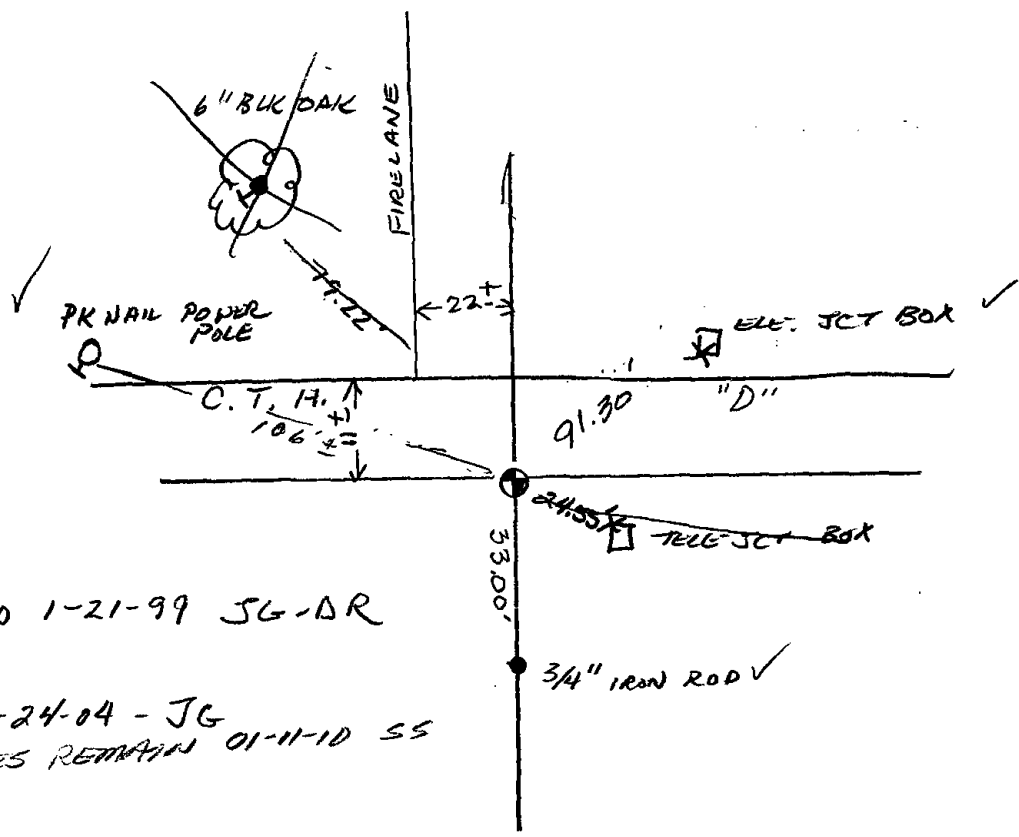
OK 6-7-79 RN-RW  
Two new 5-11-84 SS-DK  
OK 3-7-94 JG-GR

TIE SKETCH

(Show at least four ties)




CSM



RETIED 1-21-99 JG-DR  
 OK, 2-24-04 - JG  
 3 TIES REMAIN 01-11-10 SS



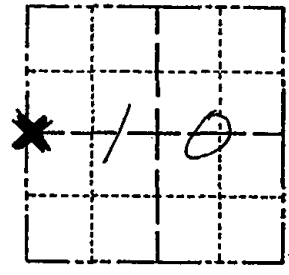
037



# Government Land Corner Certificate

Adams County  
 TYPE OF MONUMENT: HARRISON  
 STATE PLANE COORDINATES: N \_\_\_\_\_  
 E \_\_\_\_\_  
 ELEVATION — M.S.L. DATUM: \_\_\_\_\_  
 THETA ANGLE: \_\_\_\_\_  
 FIELD BOOK: 80 PAGE 27  
 DRAWN BY: G. RHINEHART

CORNER NO. 37  
 SECTION 10  
 TOWN 20  
 RANGE 6



LOCATION  
(Indicated by 'X')

## BASIS FOR MONUMENT LOCATION

Show info such as: History of corner, with reference to Vol. and pg., dates, surveyor; exact description of monument replaced; if location computed, by taped or EDM traverse; landowner remarks, etc. (Use reverse side if necessary)

Excavated area with backhoe. Found nothing. Corner was set according to tie to Wellington Addition to Lake Camelot. This also matches old deed dimensions to the Spring Valley Cemetary north of here. I also dug with a backhoe for the stone called for at the northwest corner of the cemetary, and found nothing there.

Ok 4-23-84 SS-DK  
 OK 2-24-84 SS

OK - 3/01/94 GRSS  
 OK 2-17-99-JG  
 OK 2-24-84-JG  
 OK 2-10-09 SS

SEAL:



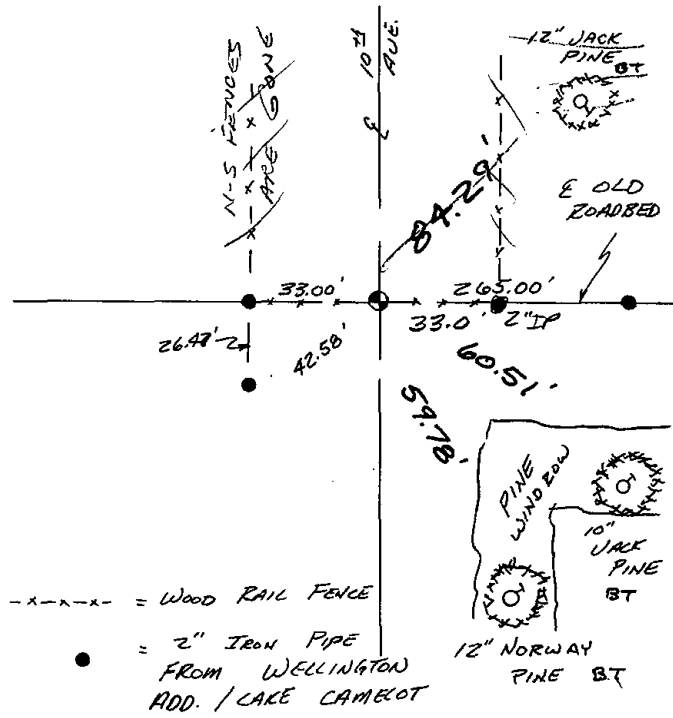
DATA SHOWN HERE ON  
CERTIFIED CORRECT:

*Anthony B. Kiedrowski*  
 Registered Land Surveyor

DATE: 12/5/79

## TIE SKETCH

Show at least four ties, also fence lines, roads, topo, size and type of witness trees and if off road - best way to arrive at corner.










038



# Government Land Corner Certificate

ADAMS County

TYPE OF MONUMENT: PK NAIL & DISC SET. HARRISON

STATE PLANE COORDINATES: N       
E     

ELEVATION — M.S.L. DATUM:     

THETA ANGLE:     

FIELD BOOK:      PAGE     

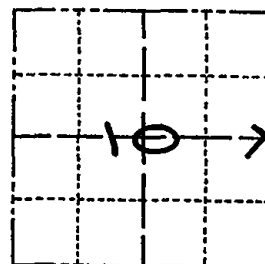
DRAWN BY: W. RONDE

CORNER NO. 38

SECTION 10

TOWN 20 N.

RANGE 6 E.



LOCATION  
(Indicated by 'X')

## BASIS FOR MONUMENT LOCATION

Show info such as: History of corner, with reference to Vol. and pg., dates, surveyor; exact description of monument replaced; if location computed, by taped or EDM traverse; landowner remarks, etc. (Use reverse side if necessary)

CORNER ESTABLISHED MIDWAY  
ON A RIGHT-LINE BETWEEN  
OPPOSITE SECTION CORNERS,  
BY E.D.M. TRAVERSE, PER  
INSTRUCTIONS BY ADAMS  
COUNTY SURVEYOR, ANTHONY  
B. KIEDROWSKI, RLS 878. I  
WAS ASSISTED BY DANIEL  
OLSEN, OF NEKOOSA, WIS.  
FIELDWORK PERFORMED ON  
12/29/79. NO EXCAVATION DONE

OK 4-19-84 DJK  
OK 3-8-89 GRS

SEAL:



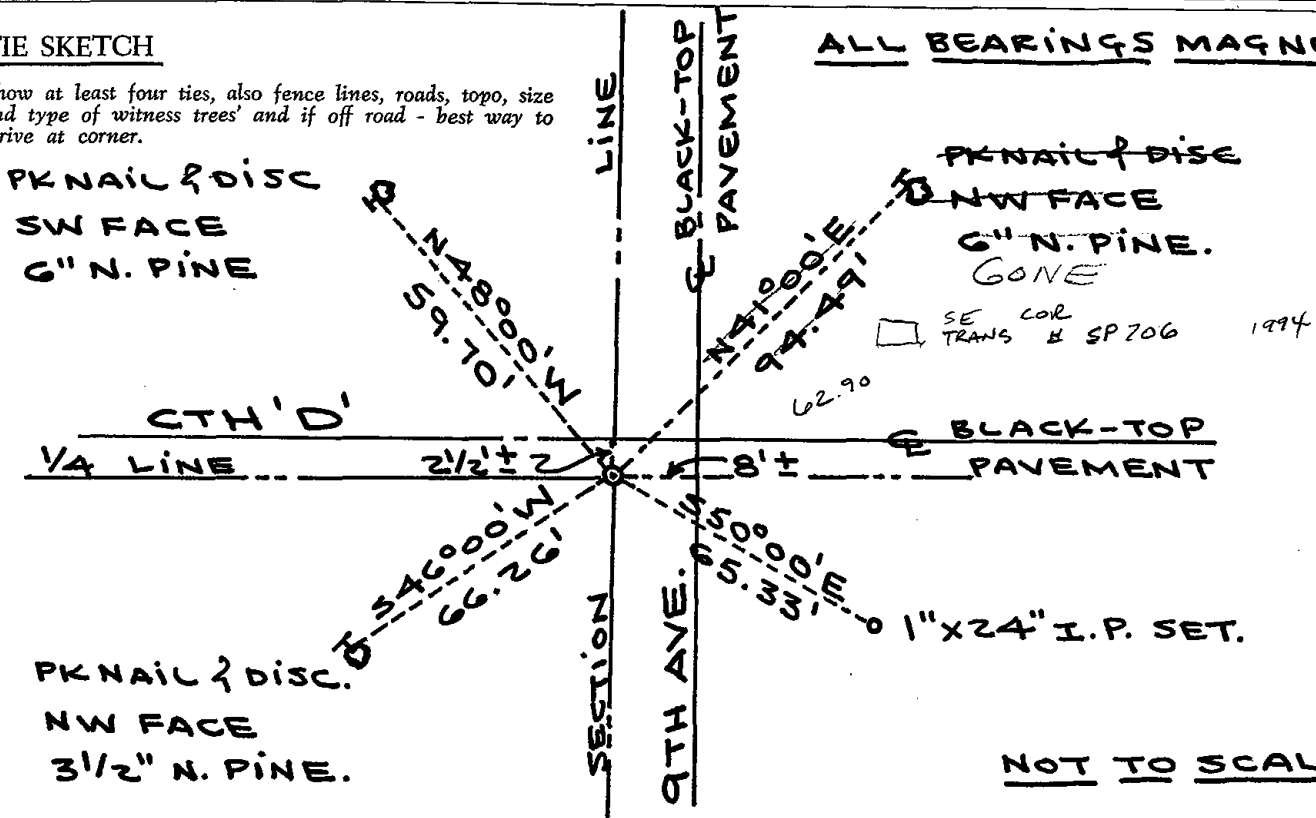
DATA SHOWN HERE ON  
CERTIFIED CORRECT:

*William C. Rohde*  
Registered Land Surveyor

DATE: 1/10/80

## TIE SKETCH

Show at least four ties, also fence lines, roads, topo, size and type of witness trees and if off road - best way to arrive at corner.




ALL BEARINGS MAGNETIC.

NOT TO SCALE





039



**ADAMS COUNTY**

**Survey Monument Record**

TYPE OF MONUMENT: Harrison Monument

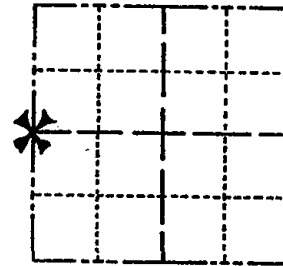
STATE PLANE COORDINATES: N \_\_\_\_\_  
E \_\_\_\_\_

ELEVATION — M.S.L. DATUM: \_\_\_\_\_

THETA ANGLE: \_\_\_\_\_

FIELD BOOK: \_\_\_\_\_ PAGE \_\_\_\_\_

CORNER NO. 913 <sup>(39)</sup>  
SECTION 12  
TOWN 20 N  
RANGE 6 E



LOCATION  
(Indicated by 'X')

SEAL:

**BASIS FOR MONUMENT LOCATION**

(Use reverse side if necessary)

Show info such as: History of corner, with reference to Vol. and pg, dates, surveyor; exact description of monument replaced; if location computed, by taped or EDM traverse; landowner remarks, etc.

Retraced survey of Fiesta Pines unrecorded plat,  
for the lot survey for Gilbert Chute, May 8, 1974.

Could find no other evidence of the corner or  
any remonumentation.



- 2 gone 3 new 4-19-84 SS-DK
- OK 3-8-89 GR-SS
- " 3-31-94 JG-SS
- OK 1-11-99 JG-JF
- OK 2-24-04 JG
- 3 TIES 4' from OK 1-7-10 SS
- OK 4-13-79 SS-JSK

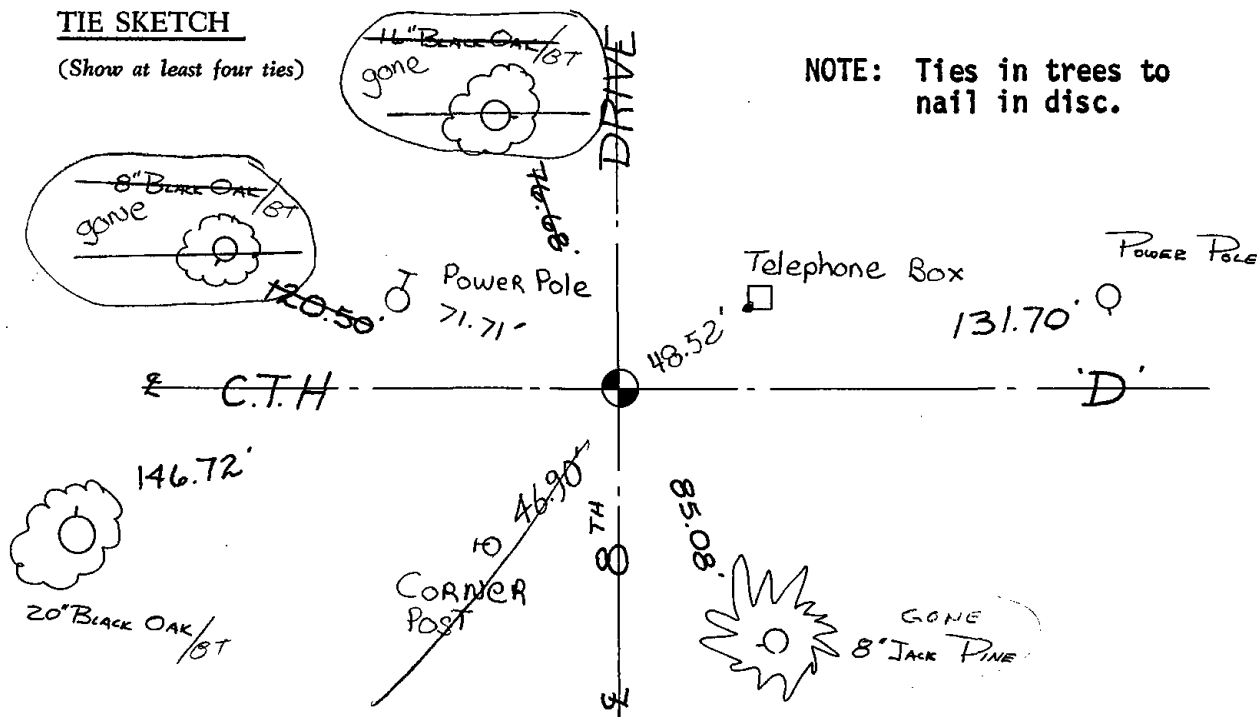
CERTIFIED CORRECT:

*Dale C. Hagen*  
Registered Land Surveyor

DATE: Sept. 19, 1975


**TIE SKETCH**

(Show at least four ties)



NOTE: Ties in trees to  
nail in disc.










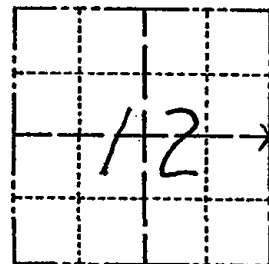
040



# Government Land Corner Certificate

ADAMS County  
 TYPE OF MONUMENT: HARRISON  
 STATE PLANE COORDINATES: N \_\_\_\_\_  
 E \_\_\_\_\_  
 ELEVATION — M.S.L. DATUM: \_\_\_\_\_  
 THETA ANGLE: \_\_\_\_\_  
 FIELD BOOK: 86 PAGE 100  
 DRAWN BY: NJ

CORNER NO. 40  
 SECTION 12  
 TOWN 20  
 RANGE 6



LOCATION  
(Indicated by 'X')

## BASIS FOR MONUMENT LOCATION

Show info such as: History of corner, with reference to Vol. and pg., dates, surveyor; exact description of monument replaced; if location computed, by taped or EDM traverse; landowner remarks, etc. (Use reverse side if necessary)

Could find no evidence of original or subsequent monument. This being a range line, could not justify putting a bend in the line that would put corner in fenceline. Corner is set on a straight line and equidistant between section corners.

SEAL:



DATA SHOWN HERE ON  
CERTIFIED CORRECT:

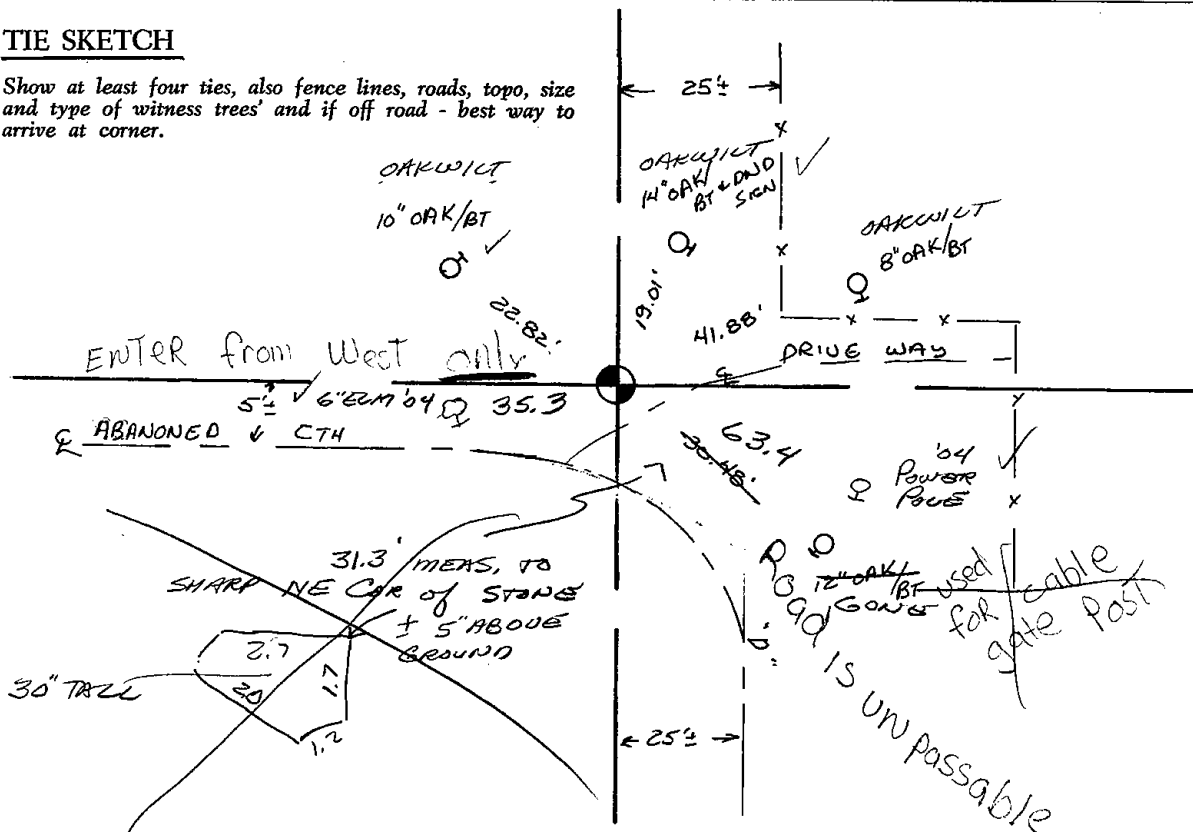
*Anthony B. Kiedrowski*  
Registered Land Surveyor

DATE: 1/5/81


Ok 6-28-84 MK-SS

## TIE SKETCH

Show at least four ties, also fence lines, roads, topo, size and type of witness trees and if off road - best way to arrive at corner.







\* 0 4 1 \*

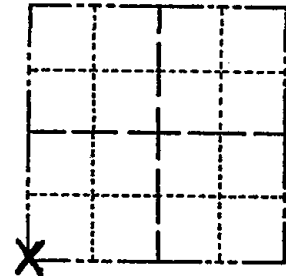
041

ADAMS COUNTY

Survey Monument Record


TYPE OF MONUMENT: Harrison standard  
 STATE PLANE COORDINATES: N \_\_\_\_\_  
 E \_\_\_\_\_  
 ELEVATION — M.S.L. DATUM: \_\_\_\_\_  
 THETA ANGLE: \_\_\_\_\_  
 FIELD BOOK: \_\_\_\_\_ PAGE \_\_\_\_\_

CORNER NO. 41  
 1081  
 SECTION 7  
 TOWN 20  
 RANGE 6



LOCATION  
(Indicated by 'X')

SEAL:



BASIS FOR MONUMENT LOCATION

(Use reverse side if necessary)

Show info such as: History of corner, with reference to Vol. and pg, dates, surveyor; exact description of monument replaced; if location computed, by taped or EDM traverse; landowner remarks, etc.

Excavated with backhoe. Found bottom 8" of 4" dia charred wood post. Accepted as the corner after comparing it with an extensive traverse by Ken Carlson for Lake Manchester.

OK 3-23-79 RN-DW  
 SEE CARLSON TIE  
 SHEET 12-27-82  
 OK 1-11-99 JC-JF

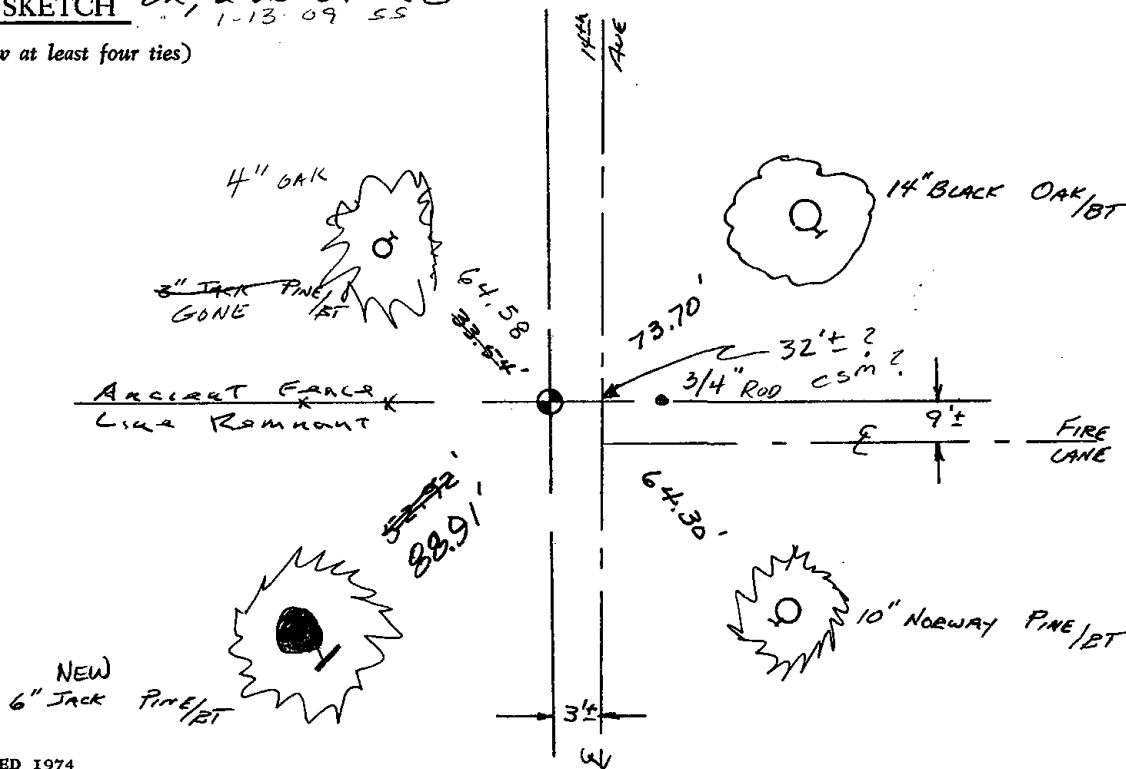
CERTIFIED CORRECT:

*Anthony B. Kiedrowski*  
 Registered Land Surveyor

DATE: July, 1976

TIE SKETCH OK, 2-25-04 - JG  
 1-13-09 SS

(Show at least four ties)



ADAMS COUNTY

Survey Monument Record

TYPE OF MONUMENT: Harrison standard


STATE PLANE COORDINATES: N \_\_\_\_\_  
E \_\_\_\_\_

ELEVATION — M.S.L. DATUM: \_\_\_\_\_

THETA ANGLE: \_\_\_\_\_

FIELD BOOK: \_\_\_\_\_ PAGE \_\_\_\_\_

CORNER NO. 41  
SECTION 7  
TOWN 20  
RANGE 6



LOCATION  
(Indicated by 'X')

BASIS FOR MONUMENT LOCATION

(Use reverse side if necessary)

Show info such as: History of corner, with reference to Vol. and pg. dates, surveyor; exact description of monument replaced; if location computed, by taped or EDM traverse; landowner remarks, etc.

Excavated with backhoe. Found bottom 8" of 4" dia charred wood post. Accepted as the corner after comparing it with an extensive traverse by Ken Carlson for Lake Manchester.

SEAL:



OK 2-11-99 CR-SS  
OK 3-23-79 RN-DW  
12-27-82 K. Carlson  
1 new 5-7-84 SS-DK  
OK 1-18-89 SS

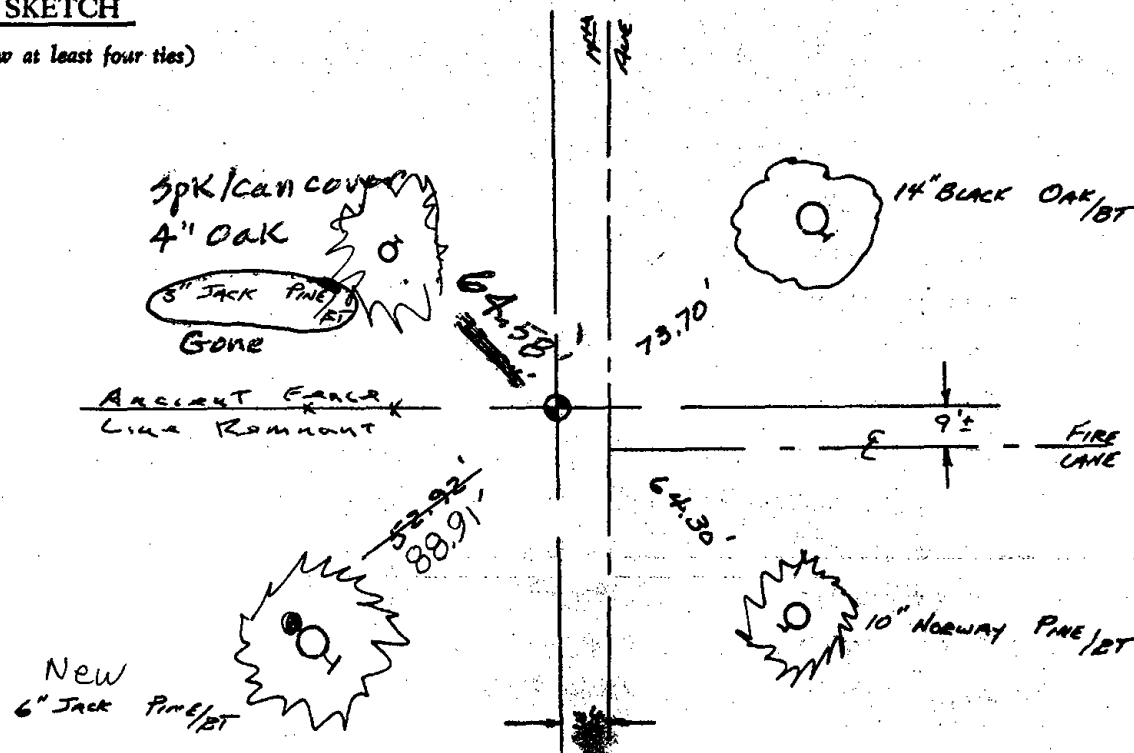
CERTIFIED CORRECT:


*Anthony B. Kiedrowski*  
Registered Land Surveyor

DATE: July, 1976

TIE SKETCH

(Show at least four ties)









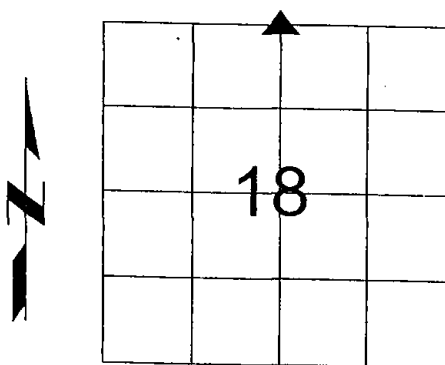
042

(a): Identity of the corner, as referenced to the U.S. public land survey system:

N 1/4 CORNER OF SECTION 18, TOWNSHIP 20N,  
RANGE 6E, TOWN OF ROME, ADAMS COUNTY,  
WISCONSIN.

▲ = Corner Monument Restored.

OK 07-10-09 SS



42

CORNER	SECTION	TWP	RANGE
N 1/4	18	20N	6E

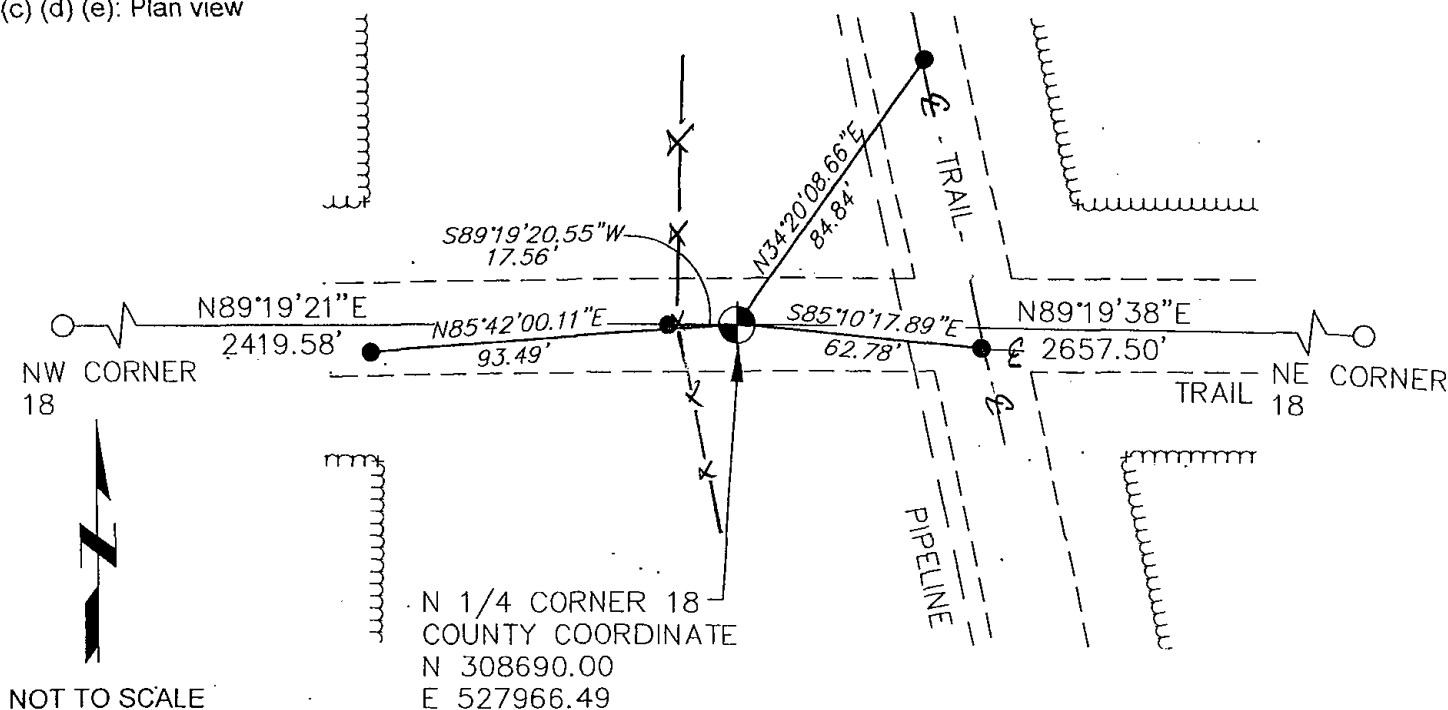
(b): Description of any record evidence, monument evidence, occupational evidence, testimonial evidence or any other material evidence considered by the surveyor, and whether the monument was found or placed:

*The Harrison Monument was destroyed during the 2007 pipeline construction.*

*Replaced monument using record measurements. See Certified Survey Map Number 4936, V. 24, P 267 and Certified Survey Map Number 3226.*

*Set 1.27 inch outside diameter x 18 inch #10 Rebar weighing 4.303 pounds per lineal foot. (July 29<sup>th</sup>, 2007).*

(c) (d) (e): Plan view



*All Witness Monuments are 1.05 inch outside diameter x 18 inch iron pipe weighing 1.13 pounds per lineal foot unless otherwise noted.*

PLAN VIEW

SHEET 1 OF 2



ADAMS COUNTY

Survey Monument Record

TYPE OF MONUMENT: Harrison

STATE PLANE COORDINATES: N \_\_\_\_\_  
E \_\_\_\_\_

ELEVATION — M.S.L. DATUM: \_\_\_\_\_

THETA ANGLE: \_\_\_\_\_

FIELD BOOK: \_\_\_\_\_ PAGE \_\_\_\_\_

CORNER NO. 1005

SECTION 7

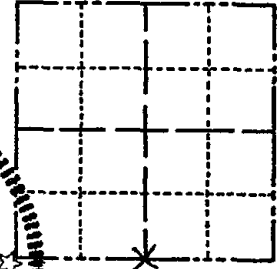
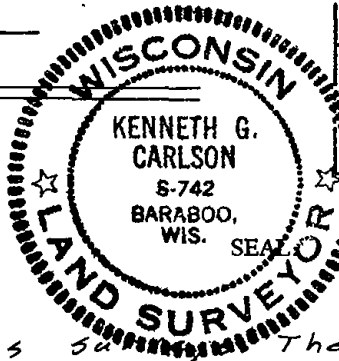
TOWN 20 N

RANGE 6 E

BASIS FOR MONUMENT LOCATION

(Use reverse side if necessary)

Show info such as: History of corner, with reference to Vol. and pg. dates, surveyor; exact description of monument replaced; if location computed, by taped or EDM traverse; landowner remarks, etc.



LOCATION (Indicated by 'X')



Could not find any previous survey. There is an old fence that runs to the north. Excavation found nothing except two small pieces of sand stone. The 5/4 corner Harrison was set on a straight line between the Harrison at the S.E. corner and the old govt. post found by Kiedrowski (where he will set a Harrison) at the SW corner and prorated the distance from the original govt survey. This put the Harrison 2' to 3' west of the old fence.

CERTIFIED CORRECT:

Kenneth G. Carlson  
Registered Land Surveyor

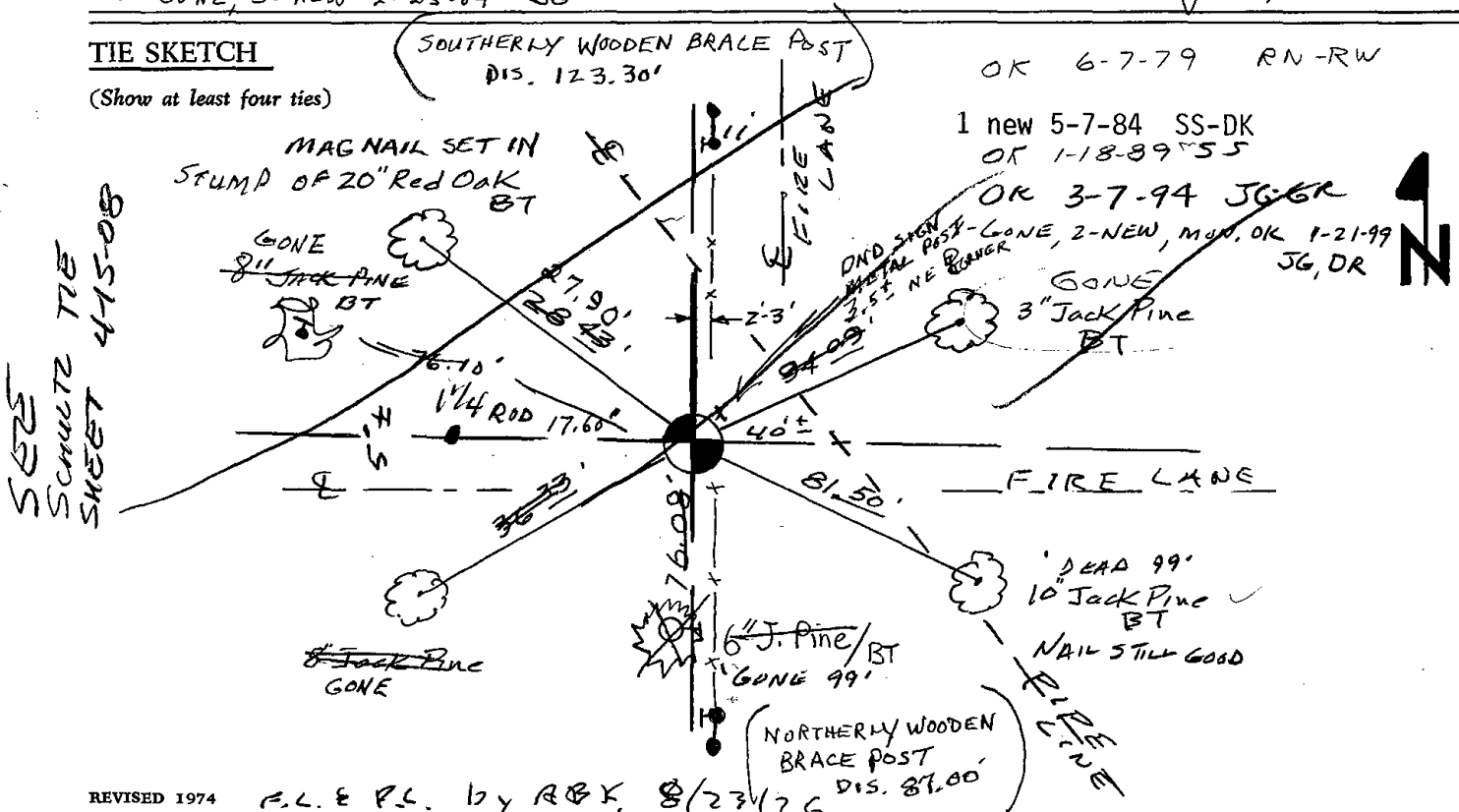
DATE: May 10, 1976

EDM and Taped

3-GONE, 3-NEW 2-25-84 - JG

TIE SKETCH

(Show at least four ties)







043

ADAMS COUNTY

Survey Monument Record

6-12-89 Fd. Harrison 2.5'±  
below road surface - SET 3/4" x 24"  
Rod above Harrison.

CORNER NO. 617 (43)  
SECTION 8  
TOWN ZON.  
RANGE 6E.

HARRISON STANDARD

TYPE OF MONUMENT: SW SECTION CORNER

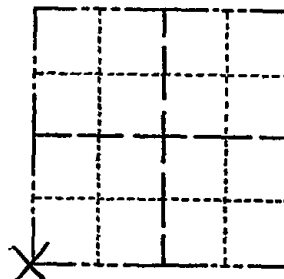
STATE PLANE COORDINATES: N \_\_\_\_\_

E \_\_\_\_\_

ELEVATION - M.S.L. DATUM: \_\_\_\_\_

THETA ANGLE: \_\_\_\_\_

FIELD BOOK: \_\_\_\_\_ PAGE \_\_\_\_\_



LOCATION  
(Indicated by 'X')

SEAL:



BASIS FOR MONUMENT LOCATION

(Use reverse side if necessary)

Show info such as: History of corner, with reference to Vol. and pg, dates, surveyor; exact description of monument replaced; if location computed, by taped or EDM traverse; landowner remarks, etc.

NO ORIGINAL OR RECORD  
CORNER EVIDENCE FOUND.  
CORNER SET BY PROPORTIONAL  
EVIDENCE BASED ON EDM  
TRAVERSE OF SECTION.  
STD 30" C.I. HARRISON  
MONUMENT SET AT  
CORNER. FD 1" I.P. USED  
FOR SECTION CORNER AS  
PART OF EDM TRAVERSE.

OK 5-7-84

SS-DK

OK 3-7-99 GR-JG

OK 1-11-99 JG-JL

1-NEW, 2-25-04 - JG CERTIFIED CORRECT:

4 TIES REMAIN  
07-10-09 S

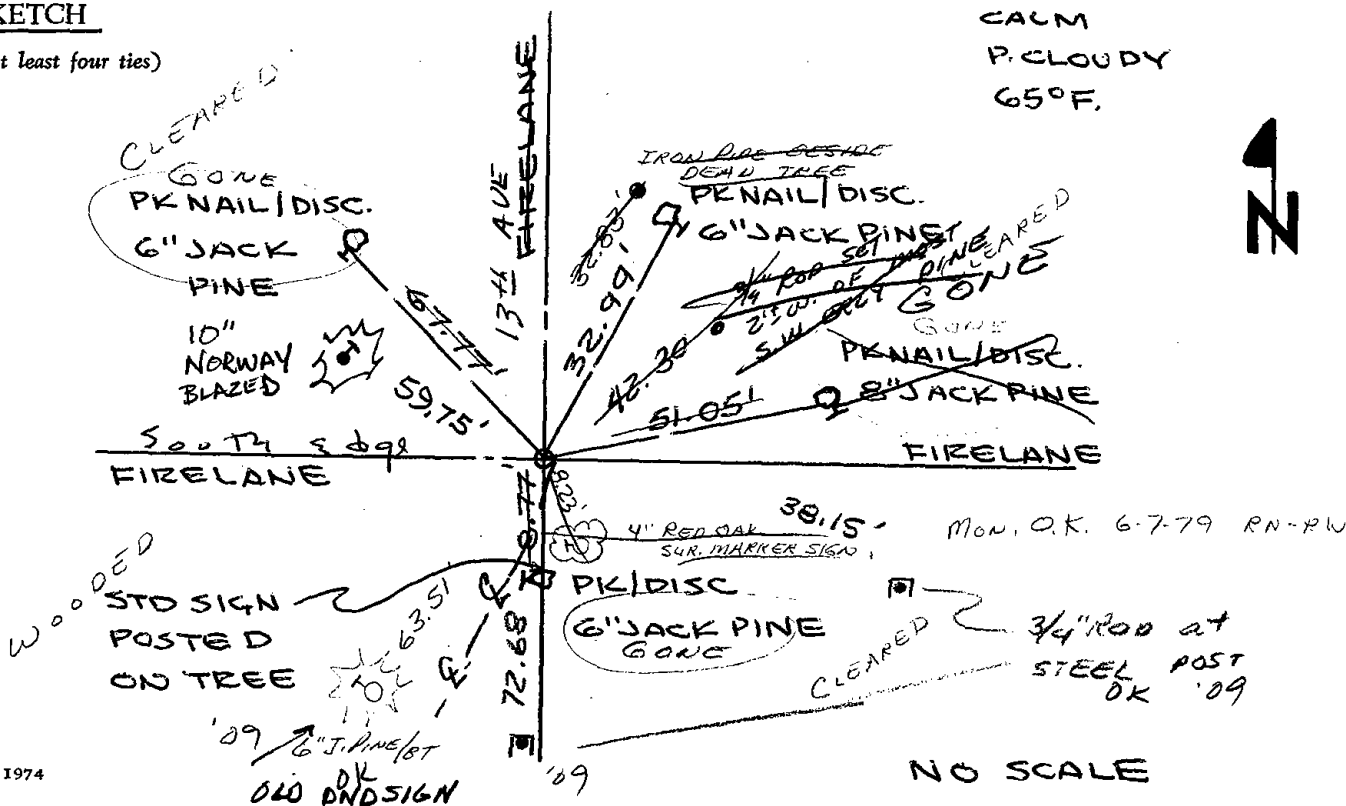
*William G. Rohde*  
Registered Land Surveyor

DATE: 10/30/74

TIE SKETCH

(Show at least four ties)

NOTE: USE TIES. MON. MAY  
BE REMOVED FOR ROAD  
CONSTRUCTION.  
6-12-89 S.T.S.



CALM  
P. CLOUDY  
65°F.

Mon. O.K. 6-7-79 RN-RW

NO SCALE



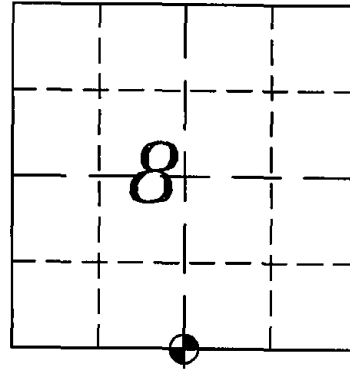
044




ADAMS COUNTY  
SURVEY MONUMENT RECORD

CORNER NO. 583 (44)

TYPE OF MONUMENT: HARRISON  
 STATE PLANE COORDINATES: N \_\_\_\_\_  
 E \_\_\_\_\_  
 ELEVATION: \_\_\_\_\_  
 FIELD BOOK: \_\_\_\_\_ PAGE \_\_\_\_\_



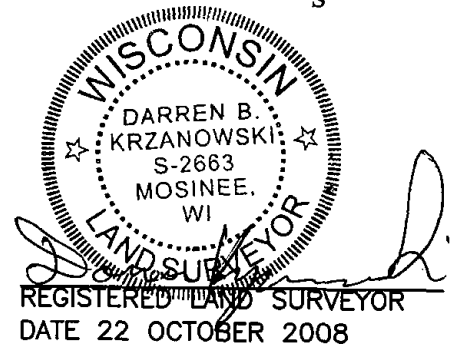
SECTION 8  
 TOWN 20 NORTH  
 RANGE 6 EAST  
 ROME  
 CITY, VILLAGE, TOWN



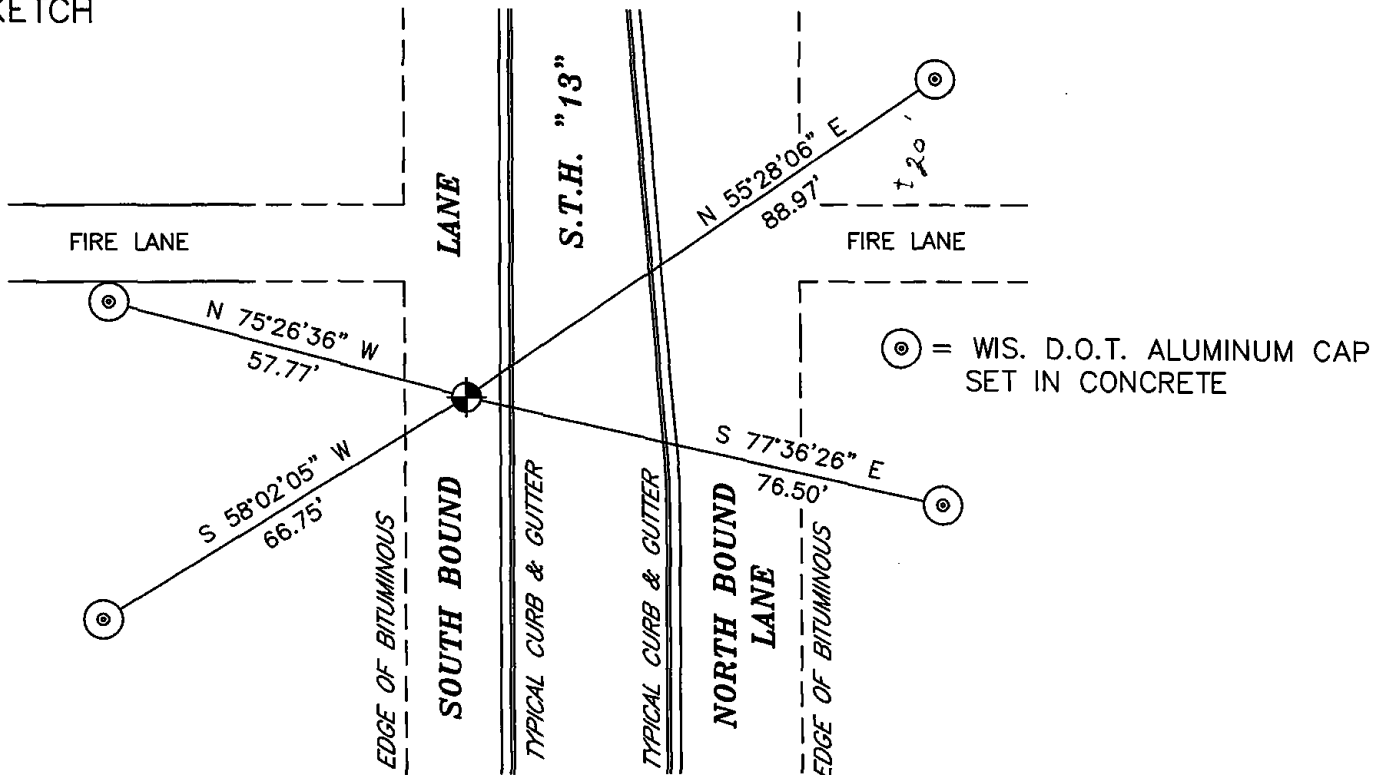
BASIS FOR CORNER LOCATION:  
 PRIOR TO ROAD CONSTRUCTION OF STH 13, FOUND THE CALLED  
 FOR HARRISON MONUMENT IN GOOD CONDITION AND ACCEPTED ITS  
 LOCATION HAS TRUE.  
 AFTER COMPLETION OF ROAD CONSTRUCTION SET A HARRISON  
 MONUMENT AND FOUR NEW WITNESS MONUMENTS.

AT THE REQUEST OF PROJECT ENGINEER FOR WIS DOT PROJECT NO.  
 6140-00-73. REMOVED 3/4 in. REBAR FROM PREVIOUS TIE SHEET  
 AND SET WIS. D.O.T. ALUMINUM CAP IN CONCRETE. CONCRETE HAS  
 TWO 30 in. REBARS FOR METAL DETECTION.

OK 9-29-09 SS



TIE SKETCH



ADAMS COUNTY

CORNER NO. 583 <sup>(44)</sup>  
SECTION 8  
TOWN 20N.  
RANGE 6E.

Survey Monument Record HARRISON MONUMENT

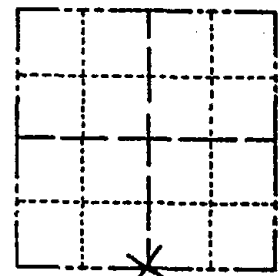
TYPE OF MONUMENT: S 1/4 CORNER

STATE PLANE COORDINATES: N \_\_\_\_\_  
E \_\_\_\_\_

ELEVATION - M.S.L. DATUM: \_\_\_\_\_

THETA ANGLE: \_\_\_\_\_

FIELD BOOK: \_\_\_\_\_ PAGE \_\_\_\_\_



LOCATION  
(Indicated by 'X')

SEAL:



BASIS FOR MONUMENT LOCATION

(Use reverse side if necessary)

Show info such as: History of corner, with reference to Vol. and pg. dates, surveyor; exact description of monument replaced; if location computed, by taped or EDM traverse; landowner remarks, etc.

NO ORIGINAL OR RECORDED  
CORNER EVIDENCE FOUND.  
CORNER SET BY PROPORTIONAL  
MEASUREMENT BASED ON  
EDM TRAVERSE OF SECTION.  
STD 30" C.I. HARRISON  
MONUMENT SET @ CORNER.

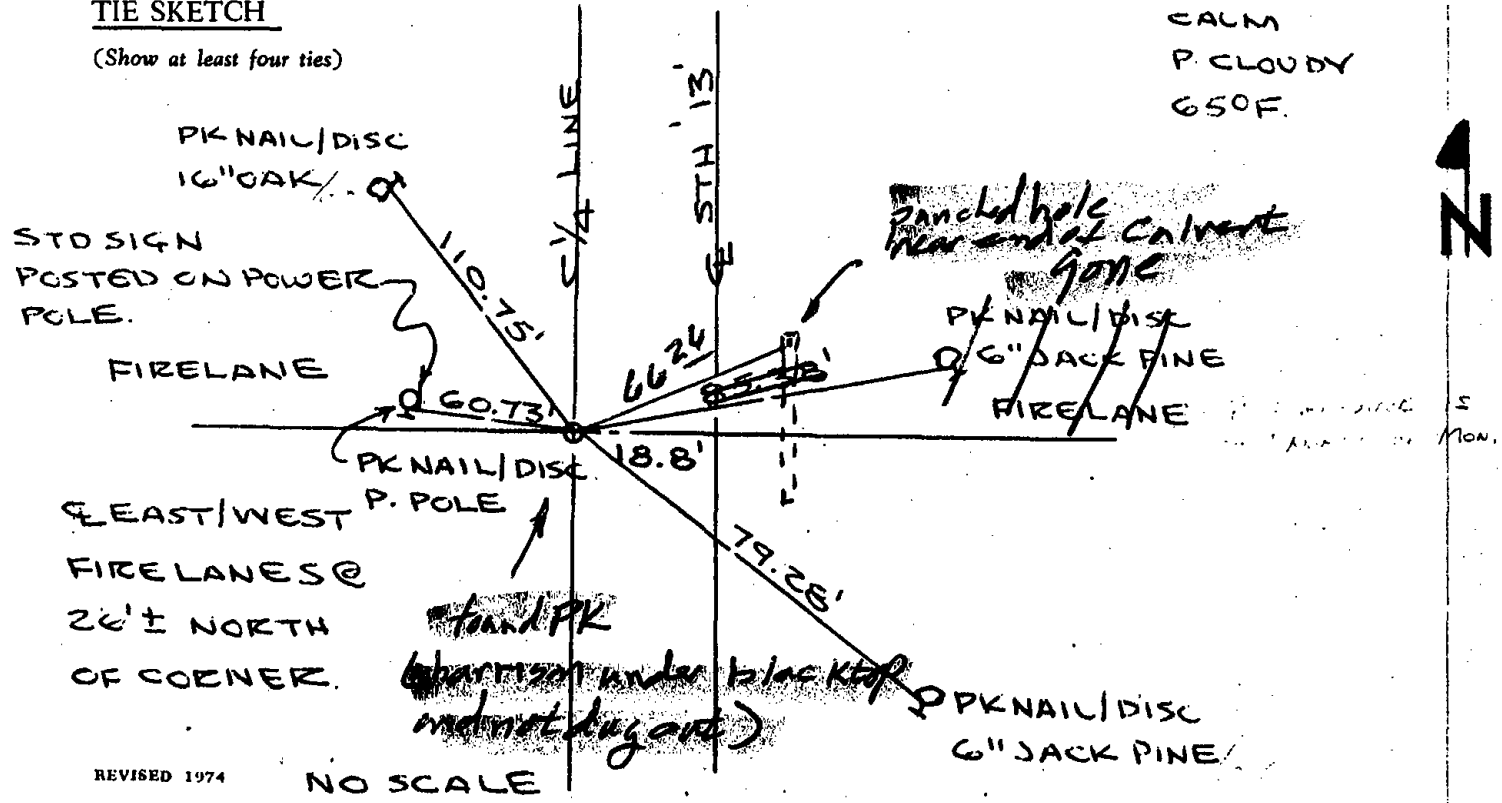
CERTIFIED CORRECT:  
*William C. Rohde*  
Registered Land Surveyor


DATE: 10/30/74

April 18 '91 Ken Carlson

TIE SKETCH

(Show at least four ties)





**ADAMS COUNTY**

**Survey Monument Record HARRISON MONUMENT**

TYPE OF MONUMENT: S 1/4 CORNER

STATE PLANE COORDINATES: N \_\_\_\_\_

E \_\_\_\_\_

ELEVATION — M.S.L. DATUM: \_\_\_\_\_

THETA ANGLE: \_\_\_\_\_

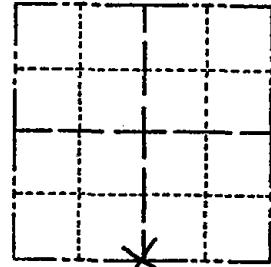
FIELD BOOK: \_\_\_\_\_ PAGE \_\_\_\_\_

CORNER NO. 583 <sup>(44)</sup>

SECTION 8

TOWN 20N.

RANGE 6E.



LOCATION  
(Indicated by 'X')

SEAL:



**BASIS FOR MONUMENT LOCATION**

(Use reverse side if necessary)

Show info such as: History of corner, with reference to Vol. and pg, dates, surveyor; exact description of monument replaced; if location computed, by taped or EDM traverse; landowner remarks, etc.

NO ORIGINAL OR RECORDED  
CORNER EVIDENCE FOUND.  
CORNER SET BY PROPORTIONAL  
MEASUREMENT BASED ON  
EDM TRAVERSE OF SECTION.  
STD 30" C.I. HARRISON  
MONUMENT SET @ CORNER.

SEE ATTACHED PAGE 4-18-91 - KC  
OK 6-7-79 RN-RW 1 NEW TIE 4-11-89

1 gone no new 5-7-84 SS-DK  
OK 3-7-94 JG-GR

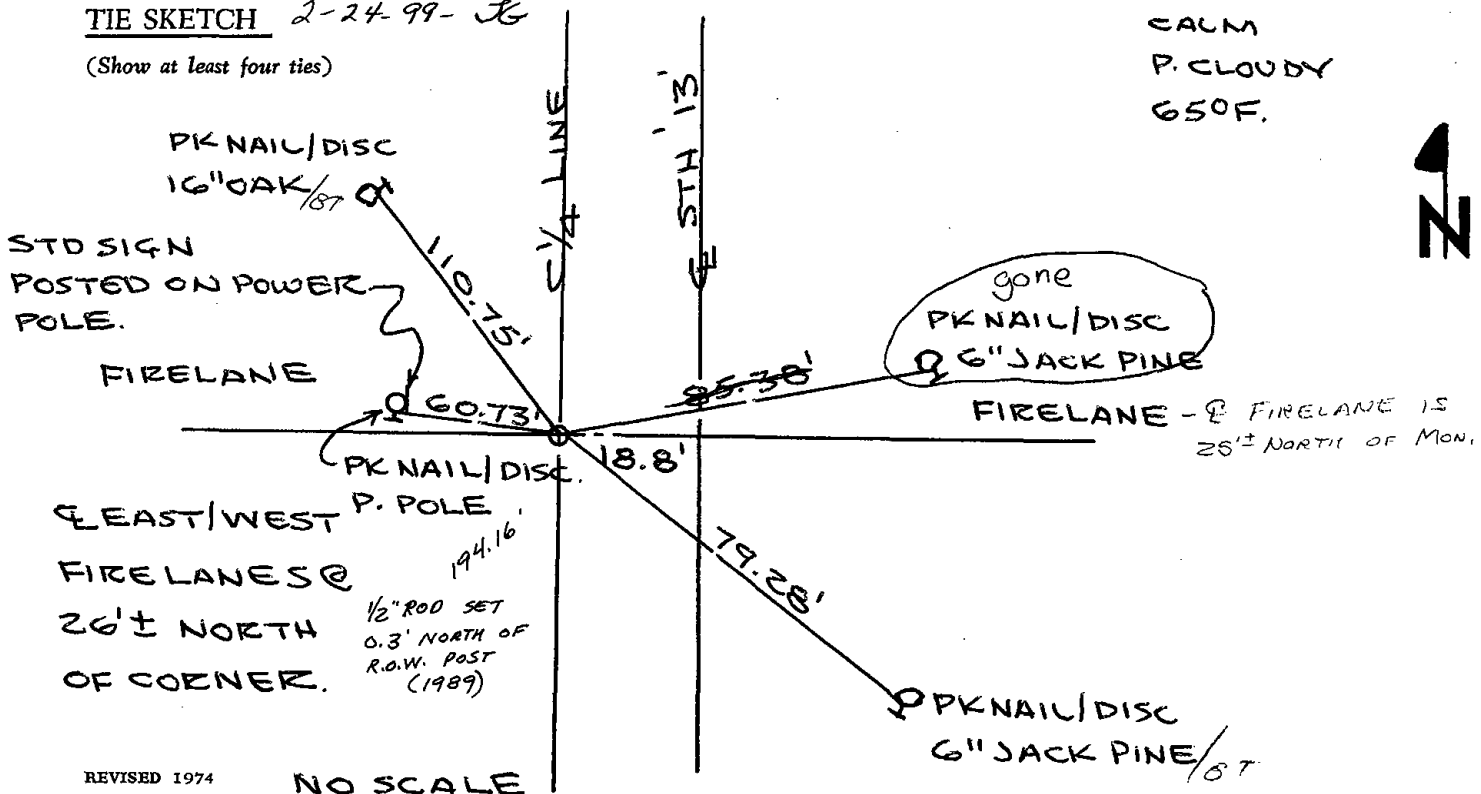
CERTIFIED CORRECT:

*William C. Rohde*  
Registered Land Surveyor

DATE: 10/30/74

**TIE SKETCH 2-24-99 - JG**

(Show at least four ties)





045

ADAMS COUNTY

Survey Monument Record

HARRISON STANDARD

TYPE OF MONUMENT: SE SECTION CORNER

STATE PLANE COORDINATES: N \_\_\_\_\_

E \_\_\_\_\_

ELEVATION — M.S.L. DATUM: \_\_\_\_\_

THETA ANGLE: \_\_\_\_\_

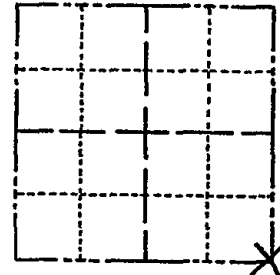
FIELD BOOK: \_\_\_\_\_ PAGE \_\_\_\_\_

CORNER NO. 616 <sup>(45)</sup>

SECTION 8

TOWN 20N.

RANGE 6E.



LOCATION  
(Indicated by 'X')

SEAL:



BASIS FOR MONUMENT LOCATION

(Use reverse side if necessary)

Show info such as: History of corner, with reference to Vol. and pg, dates, surveyor; exact description of monument replaced; if location computed, by taped or EDM traverse; landowner remarks, etc.

NO ORIGINAL OR RECORD  
CORNER EVIDENCE FOUND.  
CORNER SET BY PROPORTIONAL  
MEASUREMENT BASED ON  
EDM TRAVERSE OF SECTION.  
STD 30" C.I. HARRISON  
MONUMENT SET @ CORNER.

OK 6-7-79 DKU-RW  
OK 5-11-84 SS-  
OK 3-7-94 JG-GR

CERTIFIED CORRECT:

*William C. Rohde*  
Registered Land Surveyor

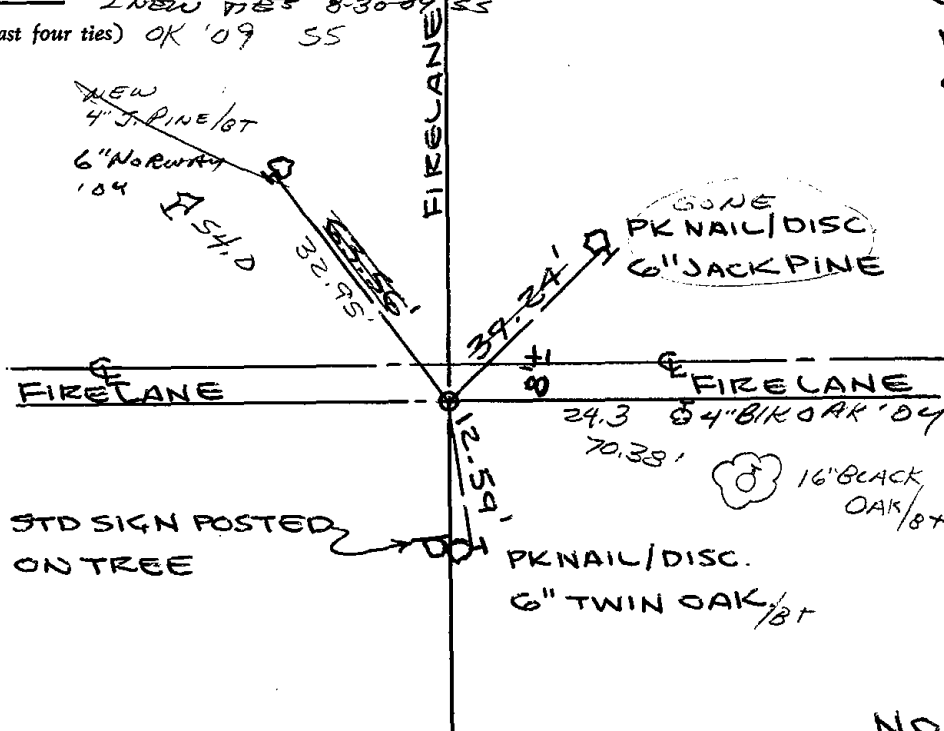
DATE: 10/30/74

TIE SKETCH

2-24-99-JG  
2 NEW TIES 8-30-04 SS

(Show at least four ties) OK '09 SS

CALM  
P. CLOUDY  
65°F.



NO SCALE

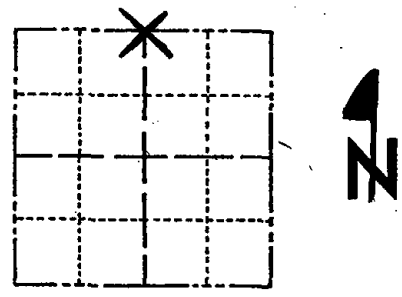


046

# Government Land Corner Certificate

ADAMS County  
 TYPE OF MONUMENT: STANDARD HARRISON Mon.  
 STATE PLANE COORDINATES: N \_\_\_\_\_  
 E \_\_\_\_\_  
 ELEVATION — M.S.L. DATUM: \_\_\_\_\_  
 THETA ANGLE: \_\_\_\_\_  
 FIELD BOOK: \_\_\_\_\_ PAGE \_\_\_\_\_  
 DRAWN BY: R NUBER

CORNER NO. 46  
 SECTION 16  
 TOWN 20  
 RANGE 6



LOCATION  
(Indicated by 'X')

## BASIS FOR MONUMENT LOCATION

Show info such as: History of corner, with reference to Vol. and pg., dates, surveyor; exact description of monument replaced; if location computed, by taped or EDM traverse; landowner remarks, etc. (Use reverse side if necessary) \*

Found 2" Iron Pipe as shown on ~~Scarlet~~  
~~Addition to Lake Sherwood~~. Accepted said 2"  
 Pipe and replaced with Harrison Mon.

### \*CHESTER ADDITION TO LAKE CAMELOT

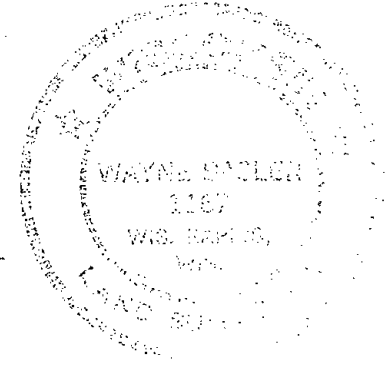
Ok 5-11-84 SS-DK

MON. FOUND ON WEST EDGE OF BITUMINOUS  
 ROAD SURFACE 9.5' EAST OF ELECTRIC BOX,  
 OK 5-24-89 GR-SS

3-11-94 OK GR-SS

8-31-04 3 NEW TIES - MON. BROKEN 8-31-04 SS  
 4 TIES REMAIN 2-10-09 SS

SEAL:



DATA SHOWN HERE ON  
 CERTIFIED CORRECT:

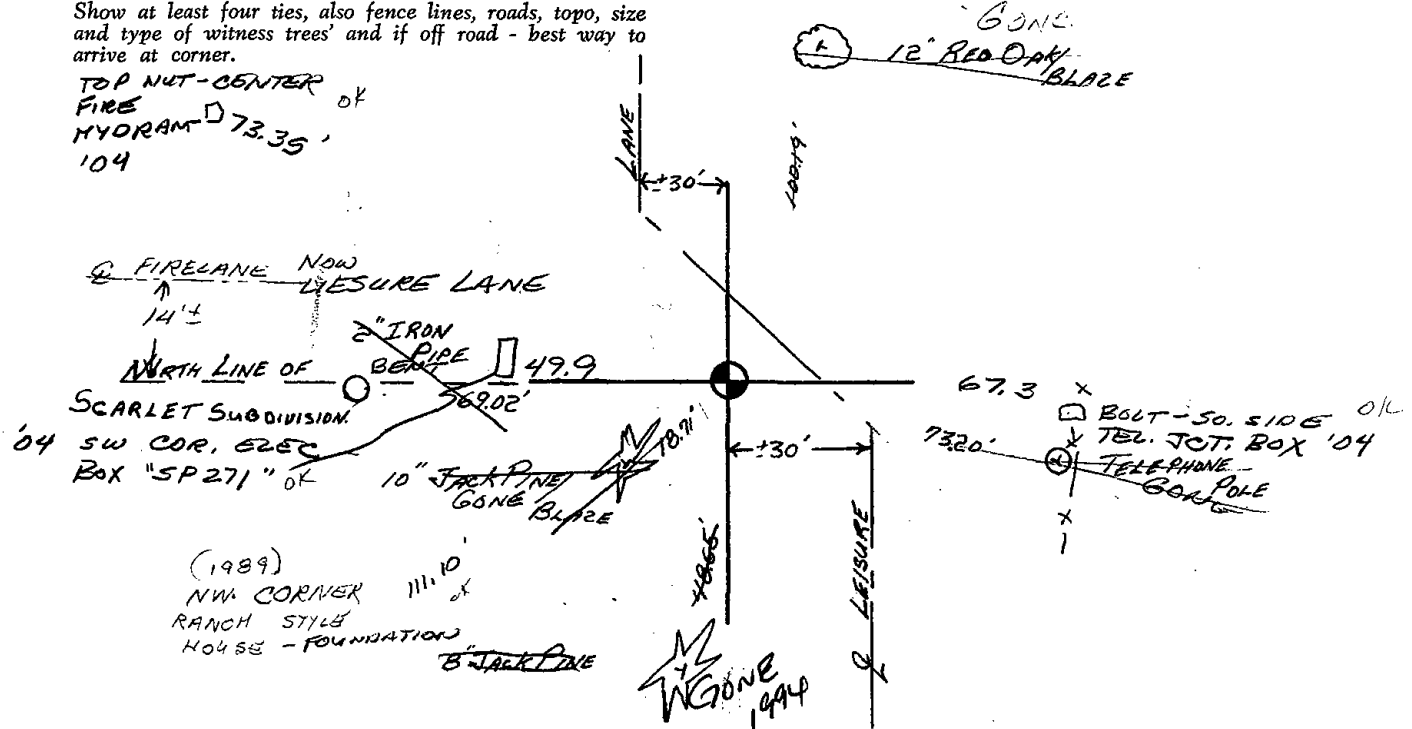
Wayne Saelen  
 Registered Land Surveyor

DATE: Nov. 1981

## TIE SKETCH

Show at least four ties, also fence lines, roads, topo, size and type of 'witness trees' and if off road - best way to arrive at corner.

TOP NUT - CENTER OF  
 FIRE HYDRANT 73.35'  
 104









047





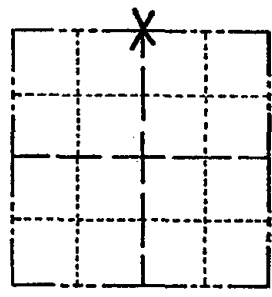


048

# Government Land Corner Certificate

Adams County  
 TYPE OF MONUMENT: HARRISON  
 STATE PLANE COORDINATES: N \_\_\_\_\_  
 E \_\_\_\_\_  
 ELEVATION — M.S.L. DATUM: \_\_\_\_\_  
 THETA ANGLE: \_\_\_\_\_  
 FIELD BOOK: LL PAGE \_\_\_\_\_  
 DRAWN BY: Basler

CORNER NO. 48  
 SECTION 15  
 TOWN 20  
 RANGE 6E



LOCATION  
(Indicated by 'X')


## BASIS FOR MONUMENT LOCATION

Show info such as: History of corner, with reference to Vol. and pg., dates, surveyor; exact description of monument replaced; if location computed, by taped or EDM traverse; landowner remarks, etc. (Use reverse side if necessary)

Traversed Norht line of 15-20-6  
 Searching failed to turn up any evidence  
 of Original Corner or any remonumentation  
 thereof.  
 Set corner midway on a straight line between  
 adjacent Section Corners.

7-27-84 Located harrison in beach area at Eisold  
 lot # 315 first lot N. & E. of intersection of York  
 Court & Penhurst Way - first lot west of dark green-  
 ish house with wood rail fence. All Ok SS-DK  
 SEE RHINEHART NEXT PAGE

SEAL:



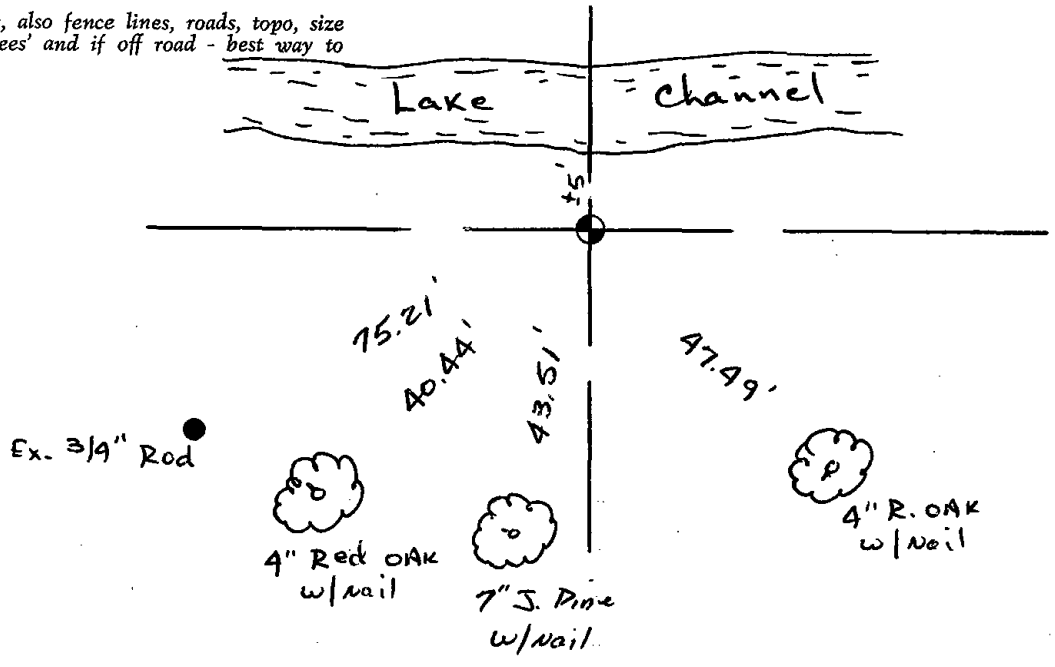
DATA SHOWN HERE ON  
 CERTIFIED CORRECT:

Wayne Basler  
 Registered Land Surveyor

DATE: Nov. 1981

## TIE SKETCH

Show at least four ties, also fence lines, roads, topo, size and type of witness trees and if off road - best way to arrive at corner.

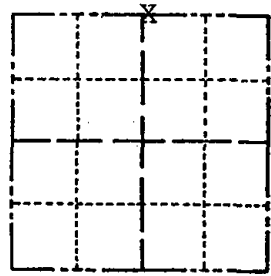




# Government Land Corner Certificate

ADAMS County  
 TYPE OF MONUMENT: Harrison  
 STATE PLANE COORDINATES: N \_\_\_\_\_  
 E \_\_\_\_\_  
 ELEVATION — M.S.L. DATUM: \_\_\_\_\_  
 THETA ANGLE: \_\_\_\_\_  
 FIELD BOOK: \_\_\_\_\_ PAGE \_\_\_\_\_  
 DRAWN BY: \_\_\_\_\_

CORNER NO. 48  
 SECTION 15  
 TOWN 20  
 RANGE 6



LOCATION  
(Indicated by 'X')

## BASIS FOR MONUMENT LOCATION

Show info such as: History of corner, with reference to Vol. and pg., dates, surveyor; exact description of monument replaced; if location computed, by taped or EDM traverse; landowner remarks, etc. (Use reverse side if necessary)

The location of this corner was lost during landscape construction. The north line of Section 20 was traversed and Harrison monument reset midway on a straight line between adjacent section corners as per the original tie sheet.

SEAL:



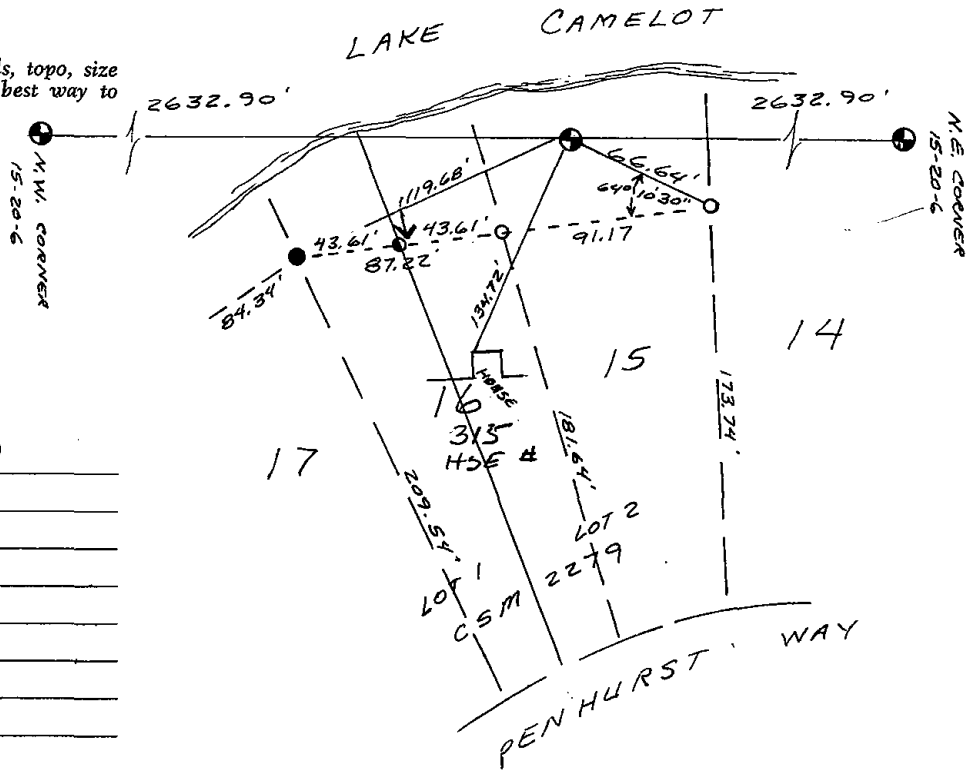
DATA SHOWN HERE ON  
CERTIFIED CORRECT

*Gregory P. Rhinehart*  
 Registered Land Surveyor

DATE: April 12, 1990

## TIE SKETCH

Show at least four ties, also fence lines, roads, topo, size and type of witness trees' and if off road - best way to arrive at corner.



## MAINTENANCE RECORD

Date	Init.	Remarks
3-01-94	GR-S	OK
2-24-99	JG	OK
8-31-04	SS	Mow Below H <sub>2</sub> O
1-7-10	SS	TIES OK





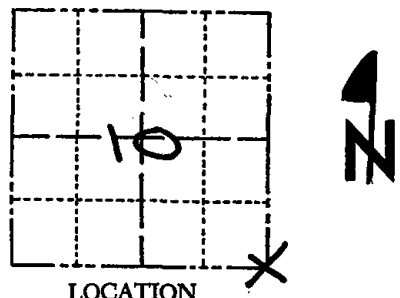
049

# Government Land Corner Certificate

49 10 20N 6E  
5/19/80

CORNER NO. 49  
SECTION 10  
TOWN 20N.  
RANGE 6E.

ADAMS County  
TYPE OF MONUMENT: 3/4"  $\phi$  IRON ROD FD.  
STATE PLANE COORDINATES: N —  
E —  
ELEVATION — M.S.L. DATUM: —  
THETA ANGLE: —  
FIELD BOOK: — PAGE —  
DRAWN BY: W. ROHDE



## BASIS FOR MONUMENT LOCATION

Show info such as: History of corner, with reference to Vol. and pg., dates, surveyor; exact description of monument replaced; if location computed, by taped or EDM traverse; landowner remarks, etc. (Use reverse side if necessary)

OK 4-23-84  
OK  
OK

**3/4" DIA. IRON ROD FOUND 6"  $\pm$  BELOW GRADE AT CORNER LOCATION PER REFERENCE BEARING & DISTANCE TIE AS SHOWN ON RECORD PLAT OF SHEFFIELD ADDITION TO LAKE CAMELOT, BY MID-STATE ASSOCIATES, INC. OF BARABOO, WISCONSIN; DONALD McCONAGHY, RLS 699. I WAS ASSISTED BY DANIEL OLSEN OF NEKOOSA, WIS. FIELDWORK PERFORMED ON 12/29/79.**

SEAL:



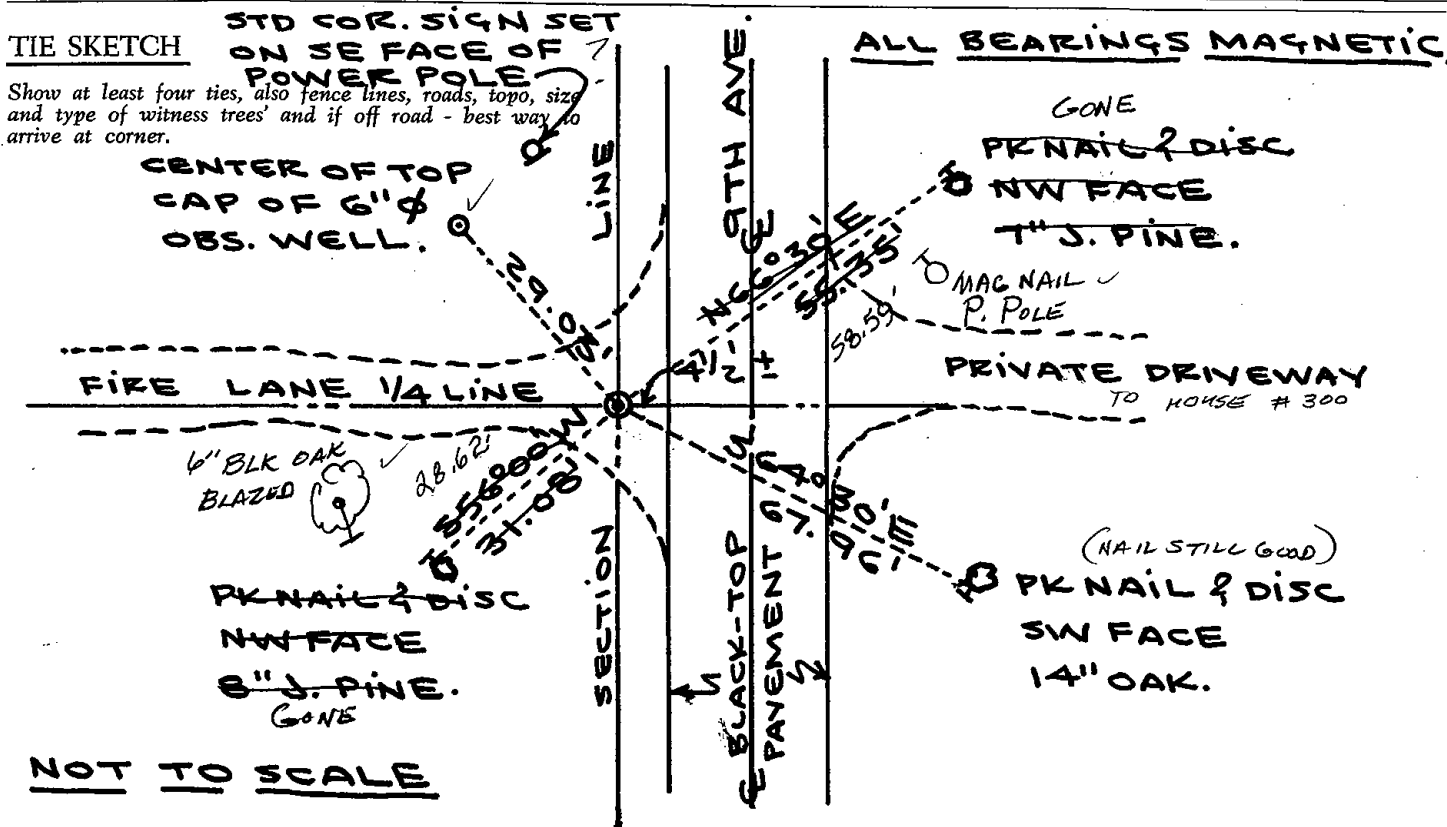
DATA SHOWN HERE ON CERTIFIED CORRECT:

*William C. Rohde*  
Registered Land Surveyor

DATE: 1/10/80

## TIE SKETCH

Show at least four ties, also fence lines, roads, topo, size and type of witness trees and if off road - best way to arrive at corner.




NOT TO SCALE





050

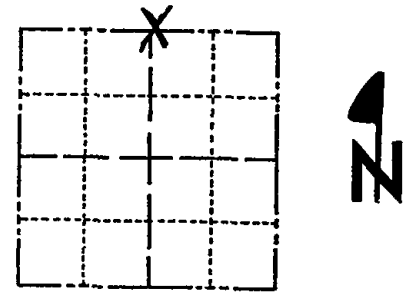


Adams COUNTY

CORNER NO. 50  
 SECTION 14  
 TOWN 20  
 RANGE 6E.


Survey Monument Record

TYPE OF MONUMENT: 2" Iron Pipe  
 STATE PLANE COORDINATES: N \_\_\_\_\_  
 E \_\_\_\_\_  
 ELEVATION — M.S.L. DATUM: \_\_\_\_\_  
 THETA ANGLE: \_\_\_\_\_  
 FIELD BOOK: LL. PAGE \_\_\_\_\_



LOCATION  
(Indicated by 'X')

SEAL:



BASIS FOR MONUMENT LOCATION

(Use reverse side if necessary)

Show info such as: History of corner, with reference to Vol. and pg. dates, surveyor; exact description of monument replaced; if location computed, by taped or EDM traverse; landowner remarks, etc.

Found 2" Iron Pipe, did not replace with Harrison because it is called for as the NW Cor. of STERLING SUBDIVISION. Accepted said 2" Iron Pipe and tied in same.

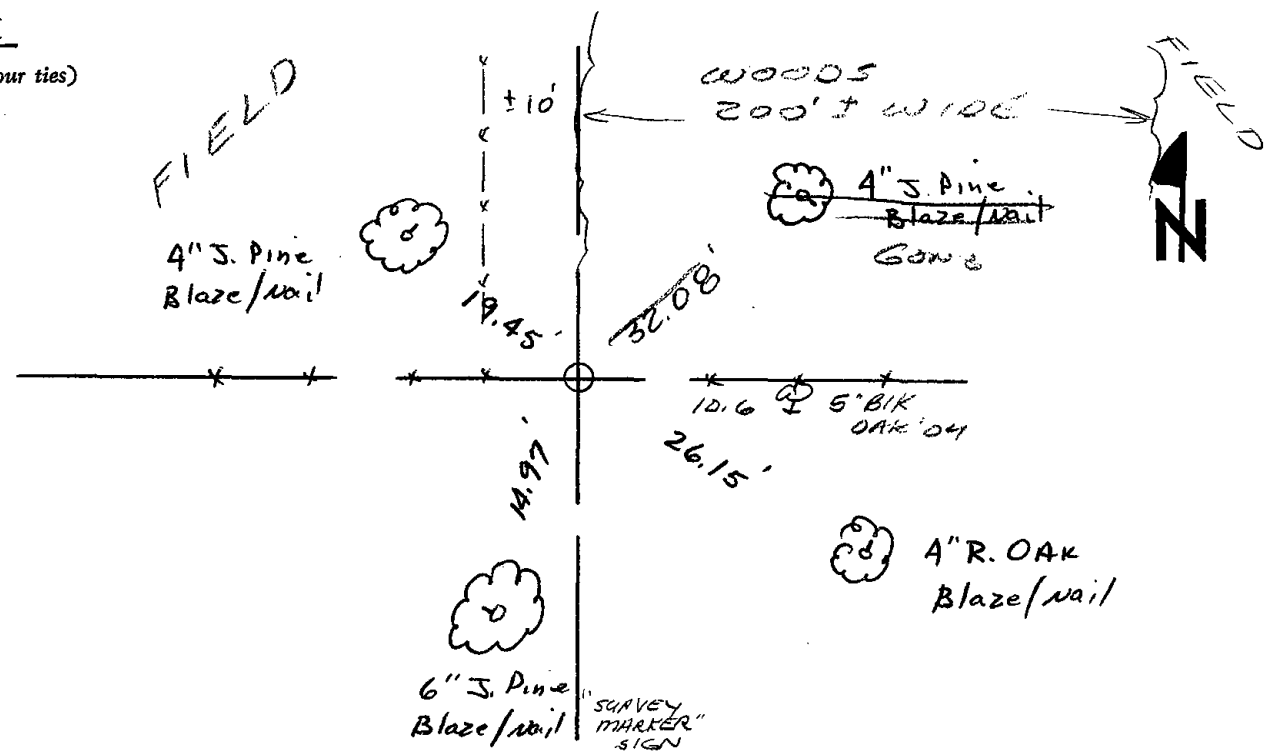
- Ok 4-19-84 DJK
- " 5-17-89 SS
- " 4-20-94 SS
- 1 NEW TIE 6-30-04 SS
- OK 2-10-09 SS

CERTIFIED CORRECT:

Wayne Basler  
 Registered Land Surveyor  
 DATE: Nov. 1981

TIE SKETCH

(Show at least four ties)





051

# Government Land Corner Certificate

ADAMS County

TYPE OF MONUMENT: HARRISON

STATE PLANE COORDINATES: N \_\_\_\_\_  
E \_\_\_\_\_


ELEVATION — M.S.L. DATUM: \_\_\_\_\_

THETA ANGLE: \_\_\_\_\_

FIELD BOOK: 64 PAGE 18

DRAWN BY: B. MERZ

CORNER NO. 51  
SECTION 14  
TOWN 20  
RANGE 6



LOCATION  
(Indicated by 'X')

## BASIS FOR MONUMENT LOCATION

Show info such as: History of corner, with reference to Vol. and pg., dates, surveyor; exact description of monument replaced; if location computed, by taped or EDM traverse; landowner remarks, etc. (Use reverse side if necessary)

Excavated area with backhoe. Found nothing. No records of old resurveys. Accepted existing nail as the corner. This point used in surveys of Lake Camalot subdivisions as well as Fiesta Woods parcels. Matches remnant of old line fence to the east.

Ok 7-16-84 DK-MK

SEAL:



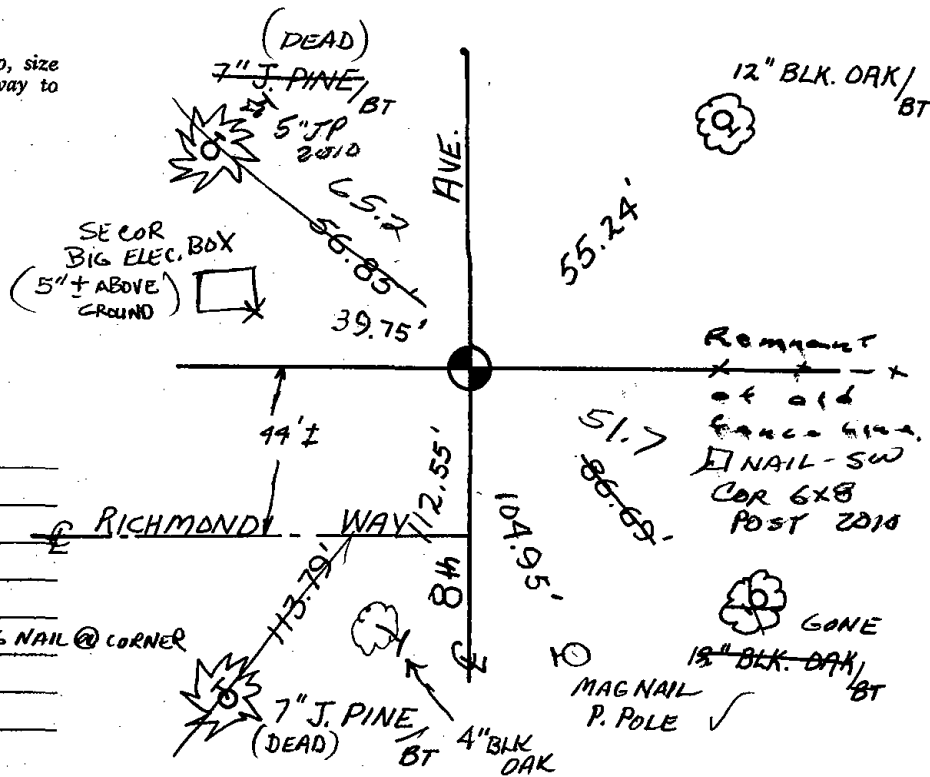
DATA SHOWN HERE ON  
CERTIFIED CORRECT:

Anthony B. Kiedrowski  
Registered Land Surveyor

DATE: 7/7/80

## TIE SKETCH

Show at least four ties, also fence lines, roads, topo, size and type of witness trees' and if off road - best way to arrive at corner.



## MAINTENANCE RECORD

Date	Init.	Remarks
8-15-79	RN	OK
3-8-89	GR-SS	OK
3-31-94	JG-SS	"
2-24-04	JG	3-NEW, 1-GONE, MAG NAIL @ CORNER

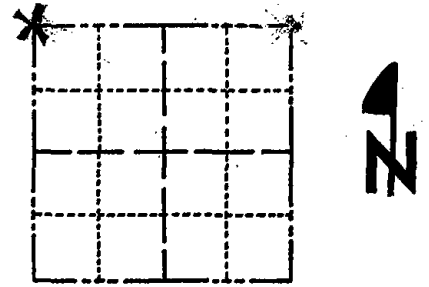




# Government Land Corner Certificate

AOAMS County  
 TYPE OF MONUMENT: HARRISON STD.  
 STATE PLANE COORDINATES: N \_\_\_\_\_  
 E \_\_\_\_\_  
 ELEVATION — M.S.L. DATUM: \_\_\_\_\_  
 THETA ANGLE: \_\_\_\_\_  
 FIELD BOOK: 76 PAGE 8  
 DRAWN BY: ROGER NUBER

CORNER NO. 51  
 SECTION 13  
 TOWN 20  
 RANGE 6



LOCATION  
(Indicated by 'X')

## BASIS FOR MONUMENT LOCATION

Show info such as: History of corner, with reference to Vol. and pg., dates, surveyor; exact description of monument replaced; if location computed, by taped or EDM traverse; landowner remarks, etc. (Use reverse side if necessary)

Accepted existing spike as corner.  
 Careful evaluation of a traverse of Section 13 and section 12 indicated this as the most correct location for the corner.

SEAL:



DATA SHOWN HERE ON  
CERTIFIED CORRECT:

*Gregory P. Rhinehart*  
Registered Land Surveyor

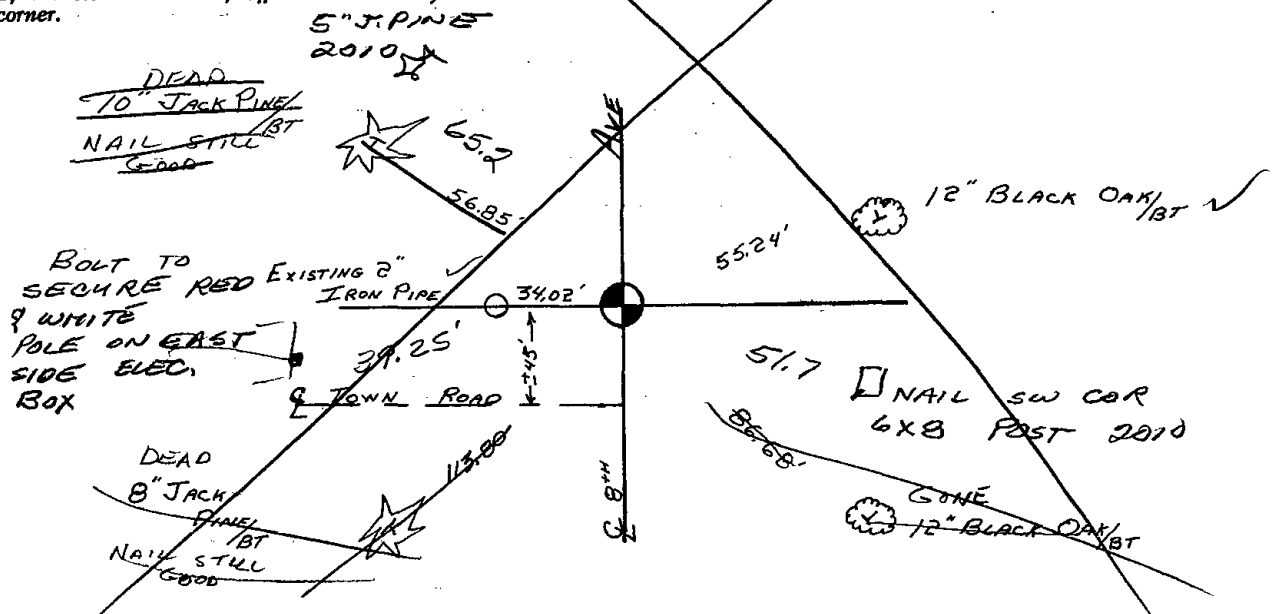
DATE: 6/9/79

OK 4-19-84 RSK

SEE A. KIEDROWSKI  
7-7-79

## TIE SKETCH

Show at least four ties, also fence lines, roads, topo, size and type of witness trees and if off road - best way to arrive at corner.





052

ADAMS COUNTY

Survey Monument Record

TYPE OF MONUMENT: Harrison

STATE PLANE COORDINATES: N \_\_\_\_\_

E \_\_\_\_\_

ELEVATION — M.S.L. DATUM: \_\_\_\_\_

THETA ANGLE: \_\_\_\_\_

FIELD BOOK: \_\_\_\_\_ PAGE \_\_\_\_\_

K. Carlson

BASIS FOR MONUMENT LOCATION

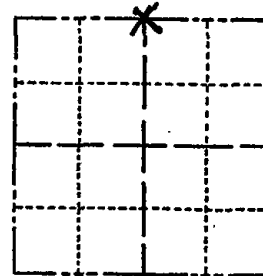
(Use reverse side if necessary)

Show info such as: History of corner, with reference to Vol. and pg, dates, surveyor; exact description of monument replaced; if location computed, by taped or EDM traverse; landowner remarks, etc.

*History - found pipe set by Cheney as part of Fiesta Pines and shown by Vreeland on Deer field Park. Dimensions to this pipe did not check these surveys. Split distance between NW cor (Harrison to be set by Kiedrowski) and NE cor (Harrison to be set by Kiedrowski). This point is on an old E-W fence and within 5 feet of an old N-S fence (wires in tie tree to south of monument).*


*EDM traverse tied to Kiedrowski control*

CORNER NO. 52  
SECTION 13  
TOWN 20 N  
RANGE 6 E



LOCATION (Indicated by 'X')

SEAL:



CERTIFIED CORRECT:

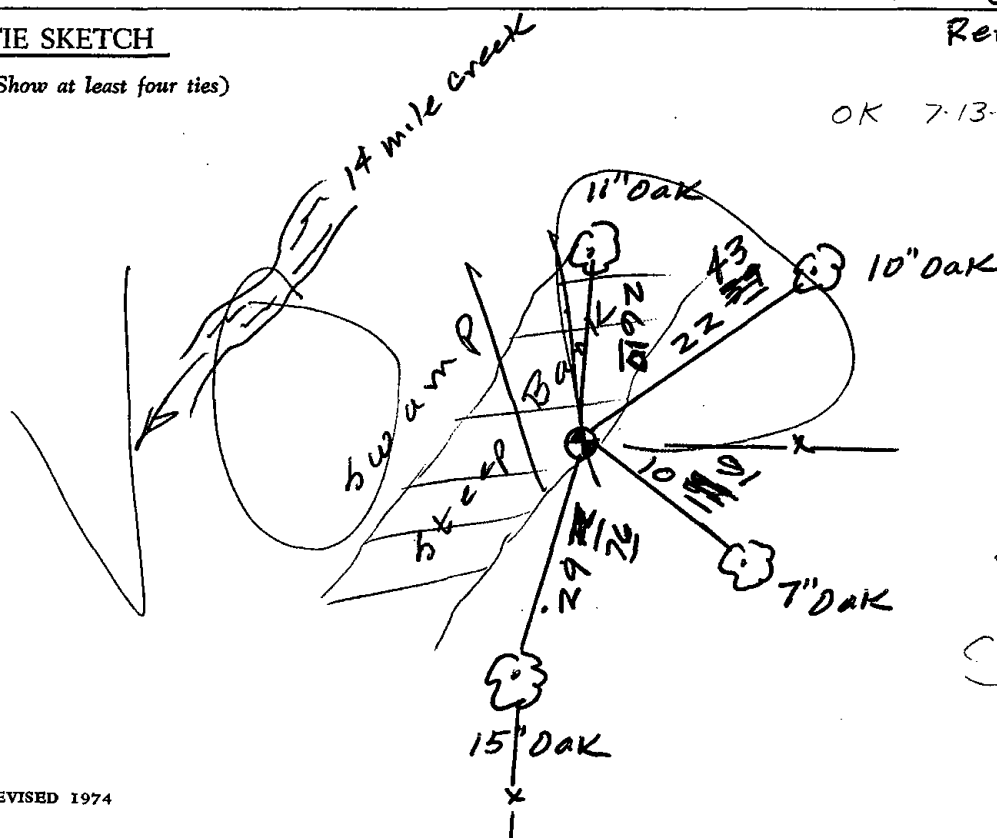
*Kenneth G. Carlson*  
Registered Land Surveyor

DATE: June 20, 1978

Revised June 21, 1979 *JUC*

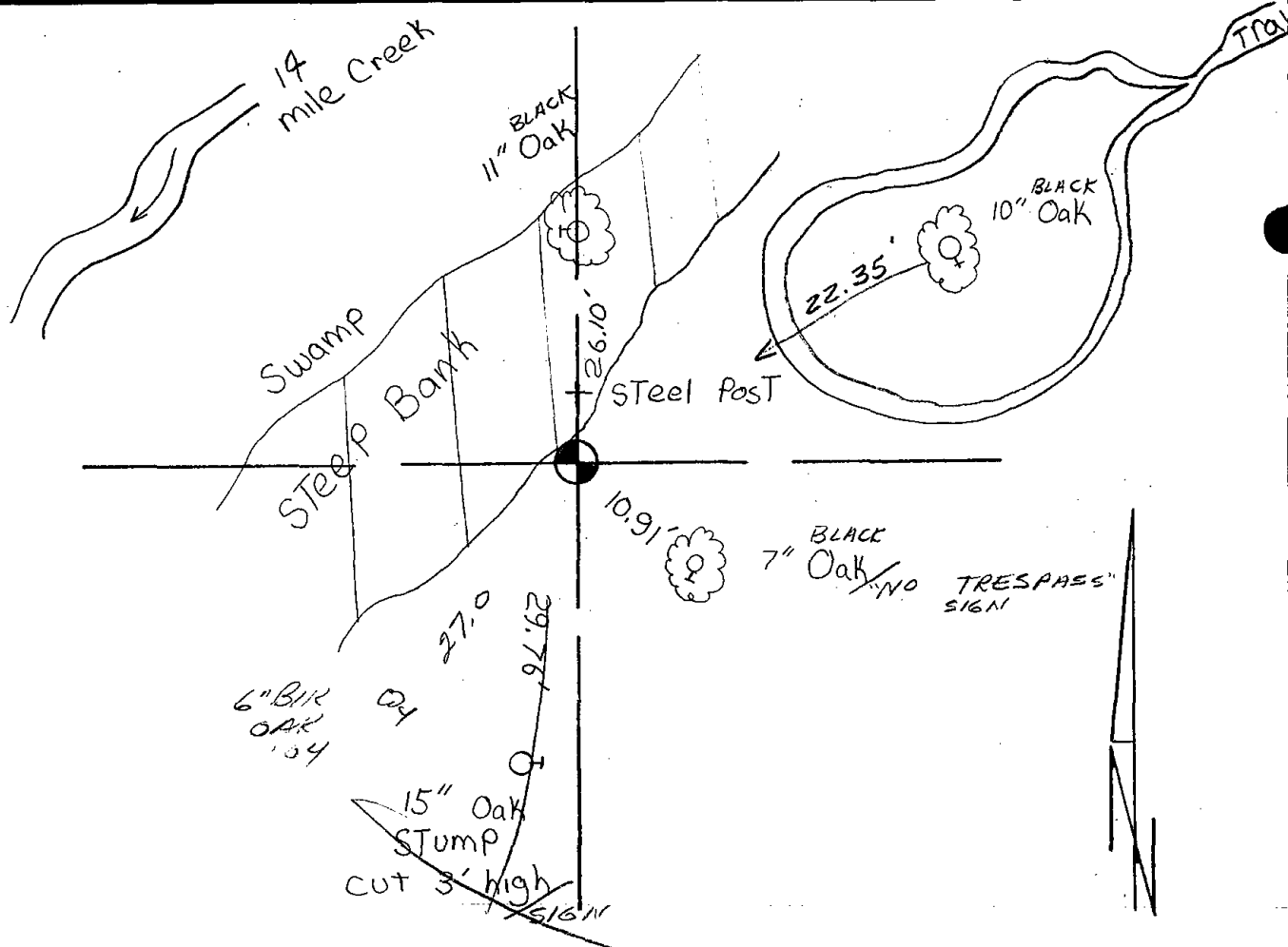
TIE SKETCH

(Show at least four ties)



OK 7-13-79 RW-RN

see Reverse side



Map updated on the 28 th day of june, 1984 SS-MK

to find harrison enter trail off of CTH "D" 600-800 feet N. of Corner go past 2 windrows and enter wooded trail in SE corner of a cultivated field. Trail may be walked or take 4wDr on to the harrison

OK 5-17-89 SS

OK 4/21/99 JG-SS

1 NEW TIE 8-31-04 SS - 6' TALL 2x4 @ MON.

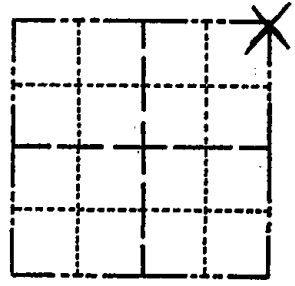


053

# Government Land Corner Certificate

ADAMS County  
 TYPE OF MONUMENT: Harrison Monument  
 STATE PLANE COORDINATES: N \_\_\_\_\_  
 E \_\_\_\_\_  
 ELEVATION — M.S.L. DATUM: \_\_\_\_\_  
 THETA ANGLE: \_\_\_\_\_  
 FIELD BOOK: 76 & 60 PAGE (70) 9 (60) 24  
 DRAWN BY: ROGER NUMBER

CORNER NO. 55  
 SECTION 13  
 TOWN 20  
 RANGE 6



LOCATION  
(Indicated by 'X')

## BASIS FOR MONUMENT LOCATION

Show info such as: History of corner, with reference to Vol. and pg., dates, surveyor; exact description of monument replaced; if location computed, by taped or EDM traverse; landowner remarks, etc. (Use reverse side if necessary)

Found living record bearing tree and stump hole from second bearing tree as recorded in Vol. 2 page 165 of the Adams County Surveyor Records. Excavation by hand at this location yielded nothing. Set harrison monument from bearing trees.

OK 6-28-84 MK-SS  
 OK 5-17-89 SS

SEAL:



DATA SHOWN ~~HERE~~ ON THIS CERTIFIED CORRECT:

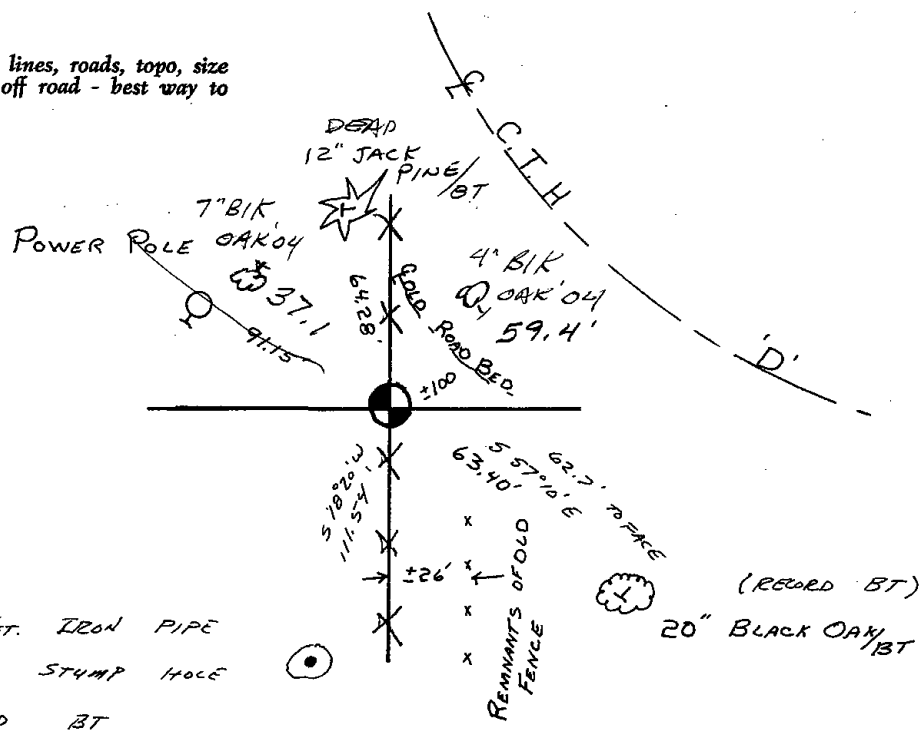
*Gregory P. Rhinehart*  
 Registered Land Surveyor

DATE: 6/4/79

## TIE SKETCH

Show at least four ties, also fence lines, roads, topo, size and type of witness trees and if off road - best way to arrive at corner.

1 1/2" IRON PIPE FOUND IMMEDIATELY WEST OF HARRISON (1989)



1" X 24" X 1.68 FT. IRON PIPE  
 SET IN STUMP HOLE  
 OF RECORD BT





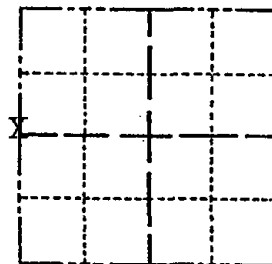


056

# Government Land Corner Certificate


Adams County  
 TYPE OF MONUMENT: witness (only) as shown  
 STATE PLANE COORDINATES: N \_\_\_\_\_  
 E \_\_\_\_\_  
 ELEVATION — M.S.L. DATUM: \_\_\_\_\_  
 THETA ANGLE: \_\_\_\_\_  
 FIELD BOOK: L.L. PAGE \_\_\_\_\_  
 DRAWN BY: Basler

CORNER NO. 56  
 SECTION 16  
 TOWN 20  
 RANGE 6E



LOCATION  
(Indicated by 'X')

SEAL:



## BASIS FOR MONUMENT LOCATION

Show info such as: History of corner, with reference to Vol. and pg., dates, surveyor; exact description of monument replaced; if location computed, by taped or EDM traverse; landowner remarks, etc. (Use reverse side if necessary)

Traversed from adjacent Section Corners.  
 Set corner midway on a straight line between said existing corners.

OK 6-28-84 MK-SS  
 " 5-17-89 SS

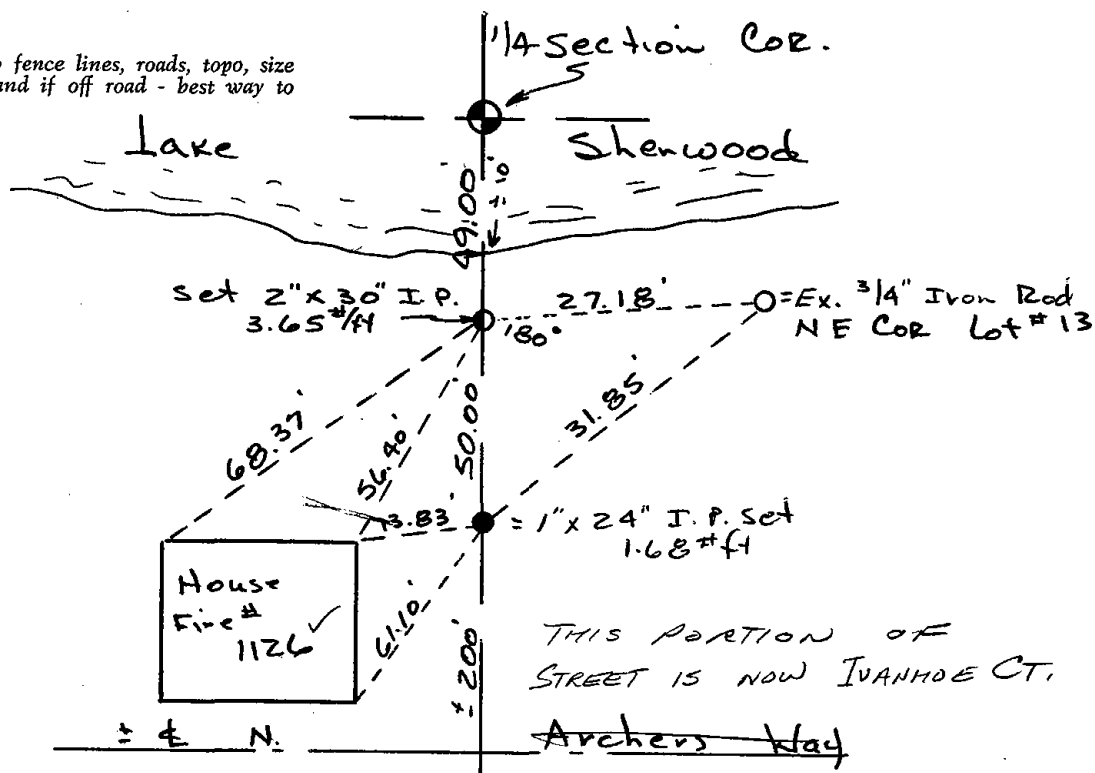
DATA SHOWN HERE ON  
 CERTIFIED CORRECT:

Wayne Basler  
 Registered Land Surveyor

DATE: Nov. 1981

## TIE SKETCH

Show at least four ties, also fence lines, roads, topo, size and type of witness trees' and if off road - best way to arrive at corner.







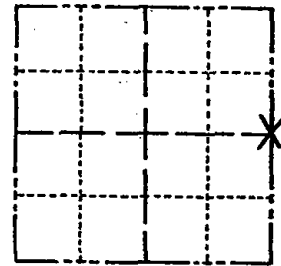
\* 0 5 7 \*

057

# Government Land Corner Certificate

Adams County  
 TYPE OF MONUMENT: HARRISON  
 STATE PLANE COORDINATES: N \_\_\_\_\_  
 E \_\_\_\_\_  
 ELEVATION — M.S.L. DATUM: \_\_\_\_\_  
 THETA ANGLE: \_\_\_\_\_  
 FIELD BOOK: LL. PAGE \_\_\_\_\_  
 DRAWN BY: Basler

CORNER NO. 57  
 SECTION 16  
 TOWN 20  
 RANGE 6E



LOCATION  
(Indicated by 'X')

## BASIS FOR MONUMENT LOCATION

Show info such as: History of corner, with reference to Vol. and pg., dates, surveyor; exact description of monument replaced; if location computed, by taped or EDM traverse; landowner remarks, etc. (Use reverse side if necessary)

Set corner from information supplied from RLS #699, and data shown on Inverness Add. to Lake Camalot. This method fits the area and possession.

OK 7-16-84 DK-MK


1 NEW TIE 5-17-89 SS

OK 3/6/94 GLSS

2 NEW TIES 8-31-04 SS

4 TIES REMAIN 2-10-09. SS

SEAL:



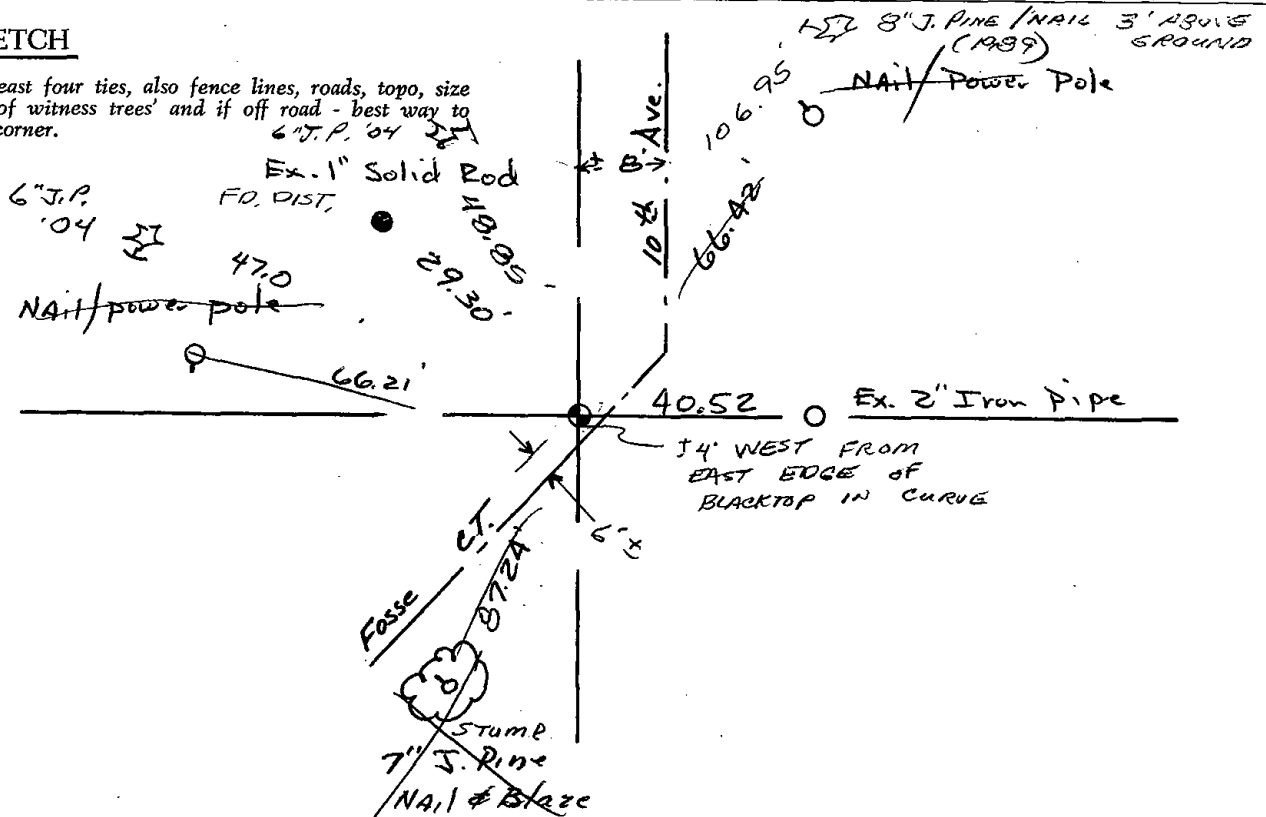
DATA SHOWN HERE ON  
CERTIFIED CORRECT:

Wayne Basler  
Registered Land Surveyor

DATE: Nov. 1981

## TIE SKETCH

Show at least four ties, also fence lines, roads, topo, size and type of witness trees and if off road - best way to arrive at corner.





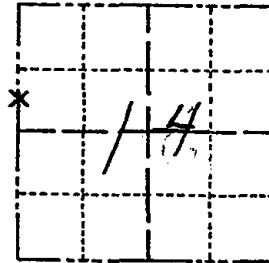


058

# Government Land Corner Certificate

ADAMS County  
 TYPE OF MONUMENT: 2" IP & CAP  
 STATE PLANE COORDINATES: N \_\_\_\_\_  
 E \_\_\_\_\_  
 ELEVATION — M.S.L. DATUM: \_\_\_\_\_  
 THETA ANGLE: \_\_\_\_\_  
 FIELD BOOK: 69 PAGE 134  
 DRAWN BY: N.J.

CORNER NO. MC 58  
 SECTION 14  
 TOWN 20  
 RANGE 6



LOCATION  
 (Indicated by 'X')

## BASIS FOR MONUMENT LOCATION

Show info such as: History of corner, with reference to Vol. and pg., dates, surveyor; exact description of monument replaced; if location computed, by taped or EDM traverse; landowner remarks, etc. (Use reverse side if necessary)

Quarter corner now under water. This witness corner set on a straight line between section corners and 2150.00 feet south of the northwest corner section 14.

- OK 4-23-84 DJK
- OK 3-8-84 59-6A
- OK 3-01-94 62-55
- OK 2-17-99-JG
- OK, 2-24-04-JG
- 02-07-10 TIE OK

SEAL:



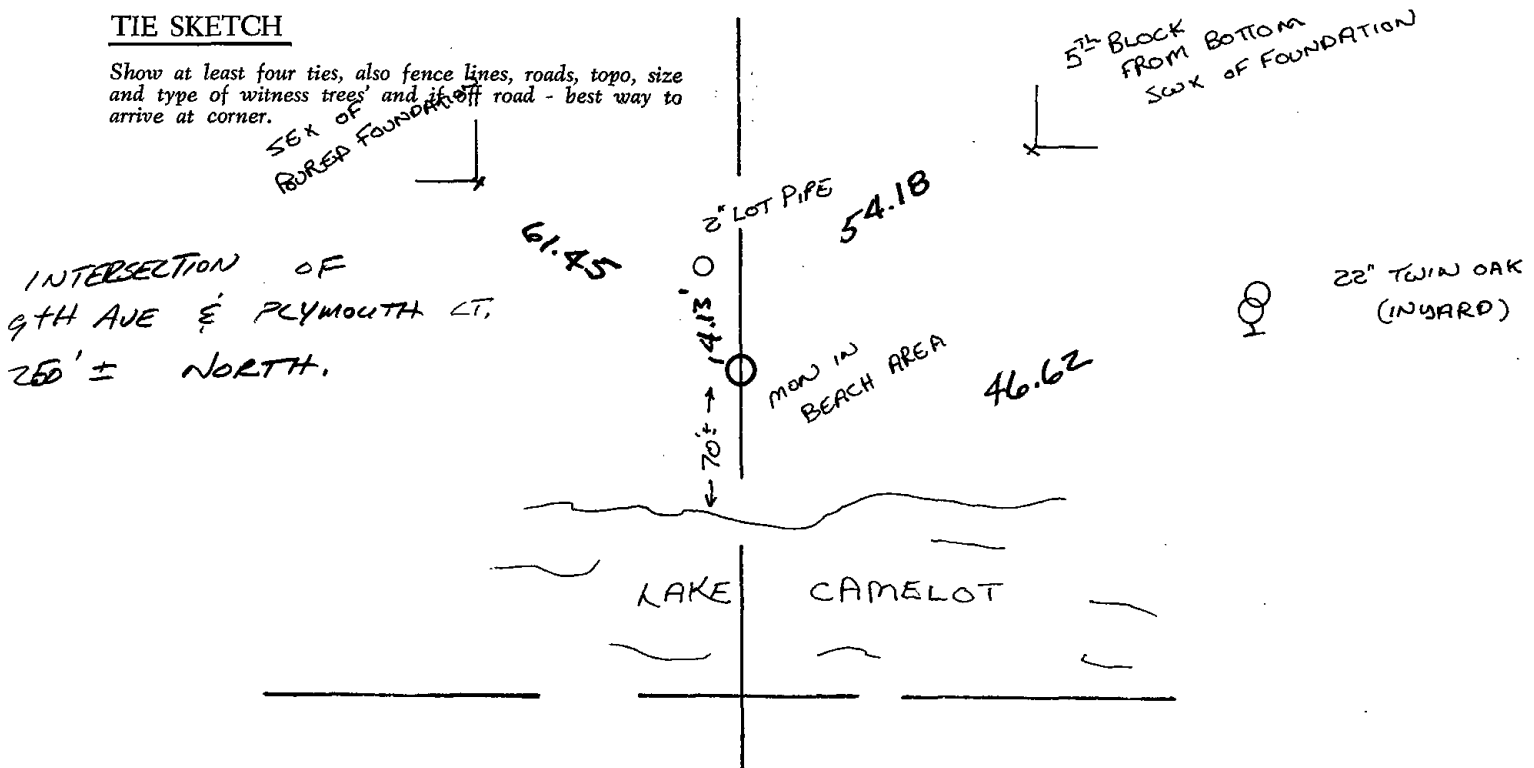
DATA SHOWN HERE ON  
 CERTIFIED CORRECT:

*Anthony B. Kiedrowski*  
 Registered Land Surveyor

DATE: 8/4/81

## TIE SKETCH

Show at least four ties, also fence lines, roads, topo, size and type of witness trees and if off road - best way to arrive at corner.







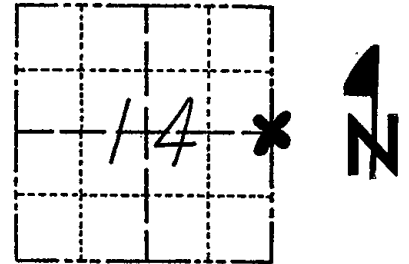


059

# Government Land Corner Certificate

ADAMS County  
 TYPE OF MONUMENT: HARRISON MONUMENT  
 STATE PLANE COORDINATES: N \_\_\_\_\_  
 E \_\_\_\_\_  
 ELEVATION — M.S.L. DATUM: \_\_\_\_\_  
 THETA ANGLE: \_\_\_\_\_  
 FIELD BOOK: 64 PAGE 17  
 DRAWN BY: BETTY MERZ

CORNER NO. 76  
 SECTION 14  
 TOWN 20  
 RANGE 6



LOCATION  
(Indicated by 'X')

## BASIS FOR MONUMENT LOCATION

Show info such as: History of corner, with reference to Vol. and pg., dates, surveyor; exact description of monument replaced; if location computed, by taped or EDM traverse; landowner remarks, etc. (Use reverse side if necessary)

Excavated with backhoe. Found Nothing.  
 No records of old resurveys. Corner set from  
 Adams County concrete reference monuments.

OK 7-13-79 RN RW

Ok 4-19-84 DJK

SEAL:



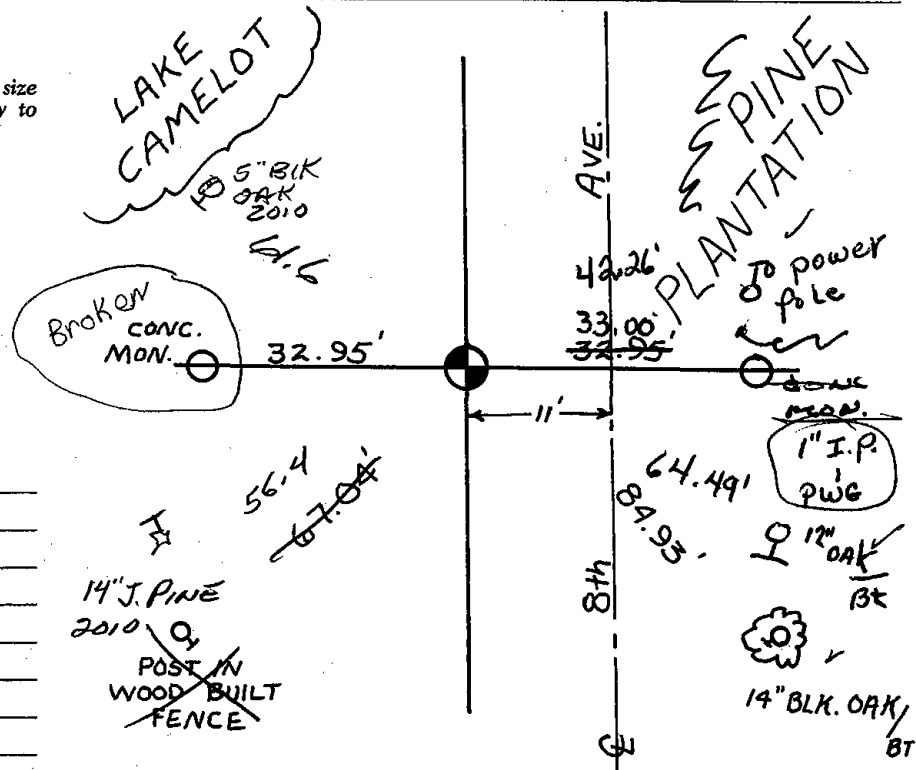
DATA SHOWN HERE ON  
 CERTIFIED CORRECT:

*Anthony B. Kiedrowski*  
 Registered Land Surveyor

DATE: 2/2/28


## TIE SKETCH

Show at least four ties, also fence lines, roads, topo, size and type of witness trees' and if off road - best way to arrive at corner.



## MAINTENANCE RECORD

Date	Init.	Remarks
3/23/79	Rm/OW	O.K.
3-8-89	GR-SS	OK
3-31-94	JG-SS	"
1-11-99	JG-SF	OK
2-24-04	JG	OK
1-7-10	SS	2 NEW

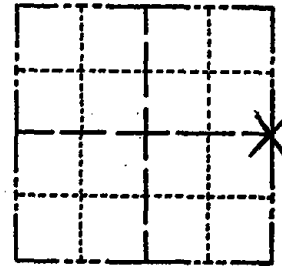


060

# Government Land Corner Certificate

ADAMS County  
 TYPE OF MONUMENT: Harrison Monument  
 STATE PLANE COORDINATES: N \_\_\_\_\_  
 E \_\_\_\_\_  
 ELEVATION — M.S.L. DATUM: \_\_\_\_\_  
 THETA ANGLE: \_\_\_\_\_  
 FIELD BOOK: 76 PAGE 7  
 DRAWN BY: ROGER NUBER

CORNER NO. 60  
 SECTION 13  
 TOWN 20  
 RANGE 6



LOCATION  
(Indicated by 'X')

## BASIS FOR MONUMENT LOCATION

Show info such as: History of corner, with reference to Vol. and pg., dates, surveyor; exact description of monument replaced; if location computed, by taped or EDM traverse; landowner remarks, etc. (Use reverse side if necessary)

Set Corner proportionate and on the range line between the NE Cor. of Section 13-20-6 and the SE Cor. 25-20-6. No record of any previous remonumentation was found.  
 No evidence of any previous monumentation was found.

See the reverse side for the updated map 6-28-84

SEAL:



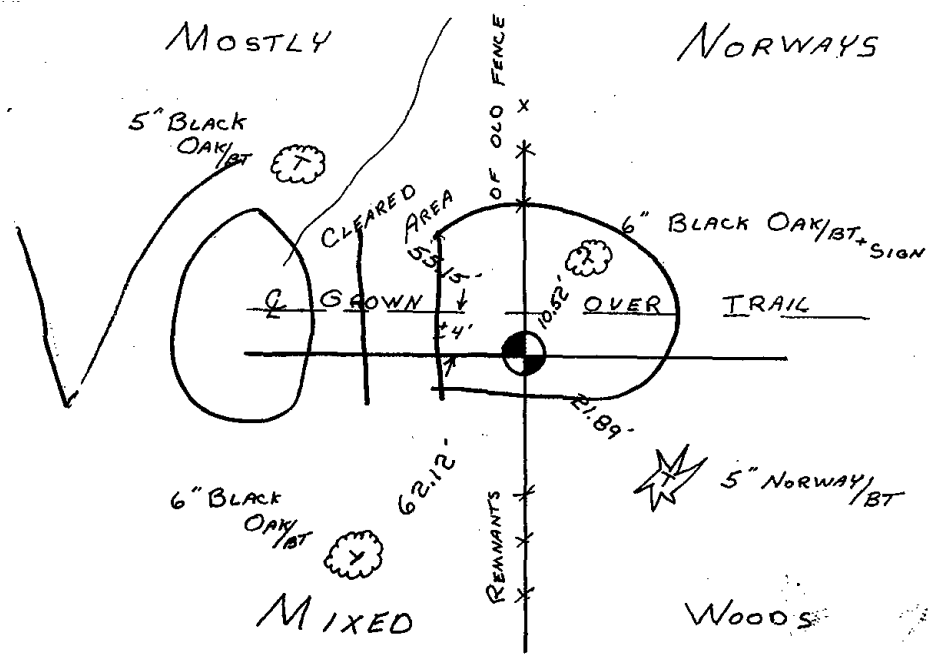
DATA SHOWN HEREON  
CERTIFIED CORRECT:

*Gregory P. Rhinehart*  
Registered Land Surveyor


DATE: 6/9/79

## TIE SKETCH

Show at least four ties, also fence lines, roads, topo, size and type of witness trees' and if off road - best way to arrive at corner.







061

ADAMS COUNTY

Survey Monument Record

TYPE OF MONUMENT: Standard Harrison

STATE PLANE COORDINATES: N \_\_\_\_\_  
E \_\_\_\_\_

ELEVATION — M.S.L. DATUM: \_\_\_\_\_

THETA ANGLE: \_\_\_\_\_

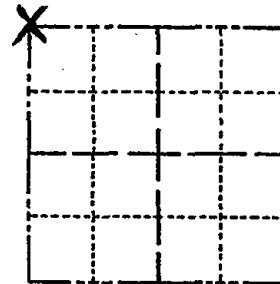
FIELD BOOK: \_\_\_\_\_ PAGE \_\_\_\_\_

CORNER NO. 698 (61)

SECTION 19

TOWN 20

RANGE 6



LOCATION  
(Indicated by 'X')

SEAL:



BASIS FOR MONUMENT LOCATION

(Use reverse side if necessary)

Show info such as: History of corner, with reference to Vol. and pg, dates, surveyor; exact description of monument replaced; if location computed, by taped or EDM traverse; landowner remarks, etc.

Ran EDM/transit traverse around Section 19 to determine search areas for corners.

Excavation by hand yielded 1-1/2 " by 30" Iron pipe with rods through botton perpendicular to the length of the pipe.

Could find no record of the pipe or any other monumentation or evidence of remonumentation.

Remonumented pipe with Standard Harrison Monument.

OK 2-11-94 CR-SS

OK 6-7-79 RW-RN

1 new 4-25-84 SS-DK

OK 1-18-89 SS

OK 12-29-98-JG

CERTIFIED CORRECT:

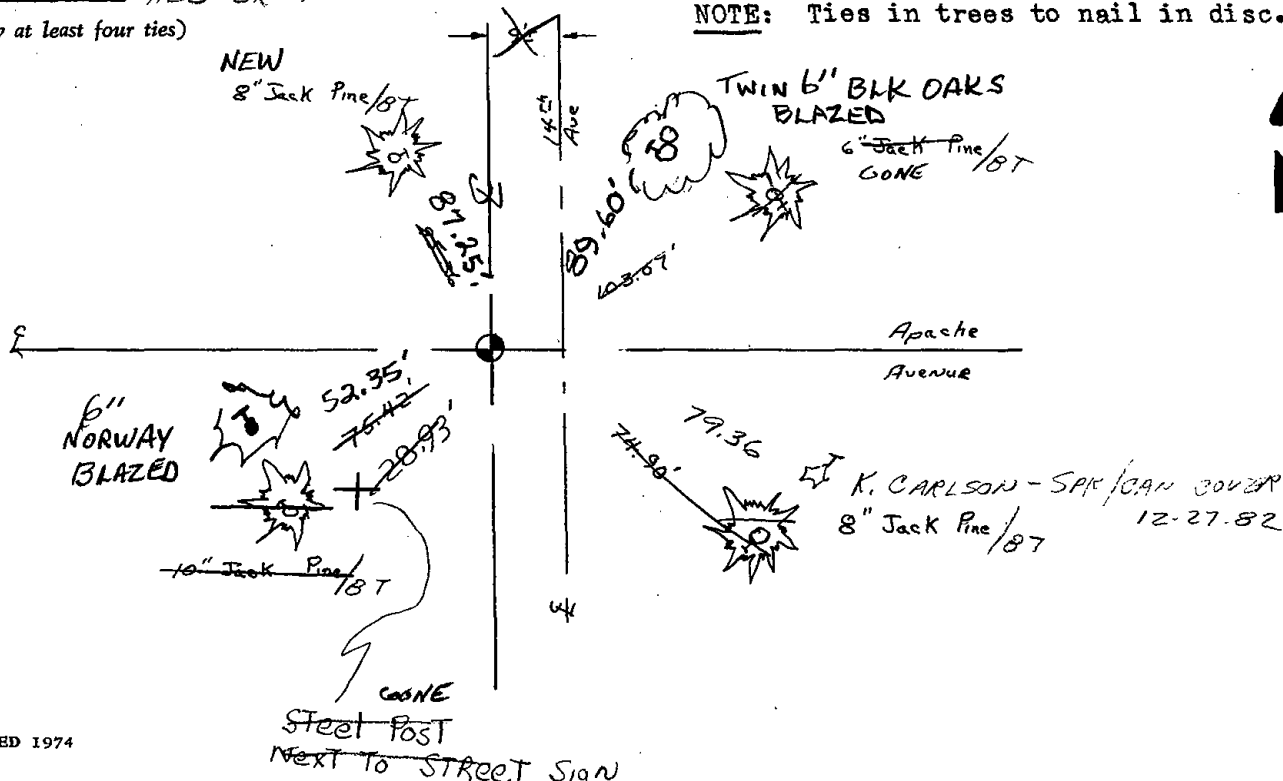
Dale C. Hagen  
Registered Land Surveyor

DATE: 2/11/75


TIE SKETCH 3-GONE, 3-NEW 2-26-04-JG  
TIES OK 1-11-10 SS

(Show at least four ties)

NOTE: Ties in trees to nail in disc.







062

ADAMS COUNTY

Survey Monument Record

TYPE OF MONUMENT: Standard Harrison

STATE PLANE COORDINATES: N \_\_\_\_\_

E \_\_\_\_\_

ELEVATION — M.S.L. DATUM: \_\_\_\_\_

THETA ANGLE: \_\_\_\_\_

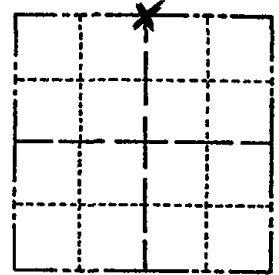
FIELD BOOK: \_\_\_\_\_ PAGE \_\_\_\_\_

CORNER NO. 699 <sup>(62)</sup>

SECTION 19

TOWN 20

RANGE 6



LOCATION  
(Indicated by 'X')

SEAL:



BASIS FOR MONUMENT LOCATION

(Use reverse side if necessary)

Show info such as: History of corner, with reference to Vol. and pg, dates, surveyor; exact description of monument replaced; if location computed, by taped or EDM traverse; landowner remarks, etc.

Ran EDM/transit traverse around Section 19 to determine search areas for corner.

Excavation by hand yielded 1-1/2" by 30" Iron Pipe.

Could find no record of the pipe or any other monumentation or evidence of remonumentation.

Remonumented pipe with Standard Harrison Monument.

Only two ties remain - can not find the harrison and can not reset as the current ties will cross to produce an intersection. NEEDS WORK! 4-25-84

SEE CARLSON TIE SHEET 12-31-84

OK 1-18-89 SS

OK 2-11-94 CR-SS

2-GONE, 3-NEW TIES, MON. OK 1-11-99-JG-JF

OK, 2-26-04-JG

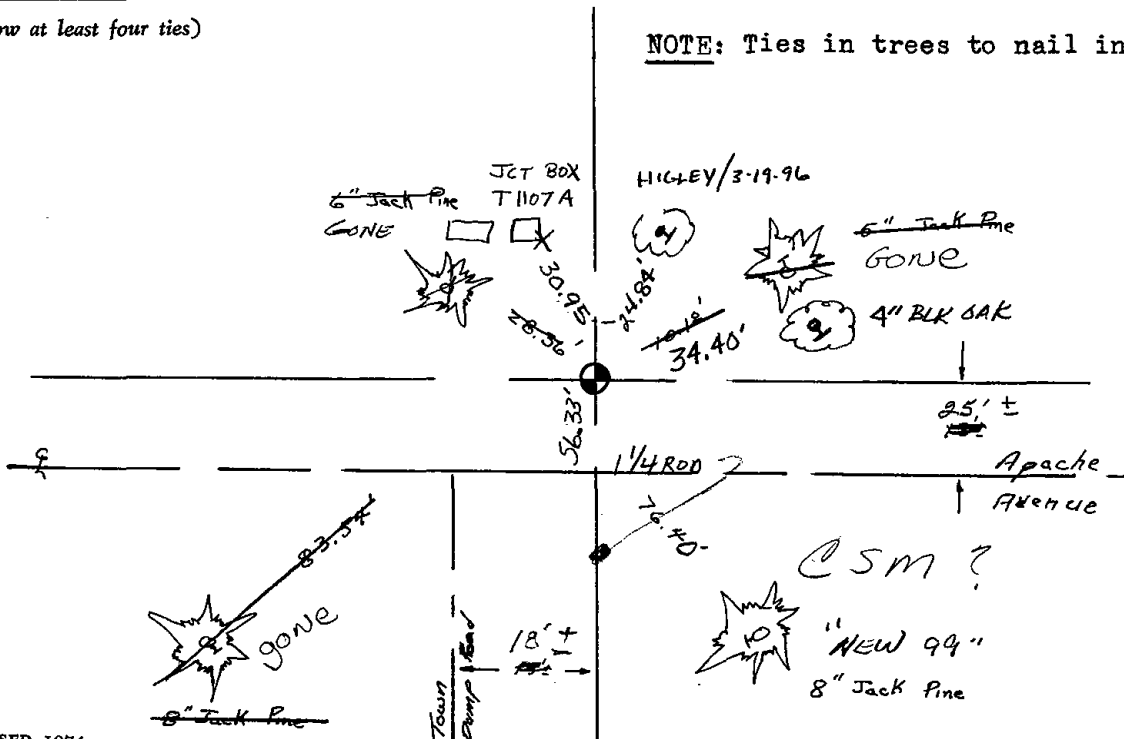
CERTIFIED CORRECT:

Dale C Hagen  
Registered Land Surveyor  
DATE: 2/1/75

TIE SKETCH OK 1-11-10 SS

(Show at least four ties)

NOTE: Ties in trees to nail in disc.



ADAMS COUNTY

Survey Monument Record

TYPE OF MONUMENT: Standard Harrison

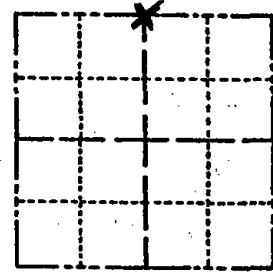
STATE PLANE COORDINATES: N \_\_\_\_\_  
E \_\_\_\_\_

ELEVATION -- M.S.L. DATUM: \_\_\_\_\_

THETA ANGLE: \_\_\_\_\_

FIELD BOOK: \_\_\_\_\_ PAGE \_\_\_\_\_

CORNER NO. 699  
SECTION 19  
TOWN 20  
RANGE 6



LOCATION  
(Indicated by 'X')

SEAL:



BASIS FOR MONUMENT LOCATION

(Use reverse side if necessary)

Show info such as: History of corner, with reference to Vol. and pg, dates, surveyor; exact description of monument replaced; if location computed, by taped or EDM traverse; landowner remarks, etc.

Ran EDM/transit traverse around Section 19 to determine search areas for corner.

Excavation by hand yielded 1-1/2" by 30" Iron Pipe.

Could find no record of the pipe or any other monumentation or evidence of remonumentation.

Remonumented pipe with Standard Harrison Monument.

CERTIFIED CORRECT:

*Dale C. Hasen*

Registered Land Surveyor

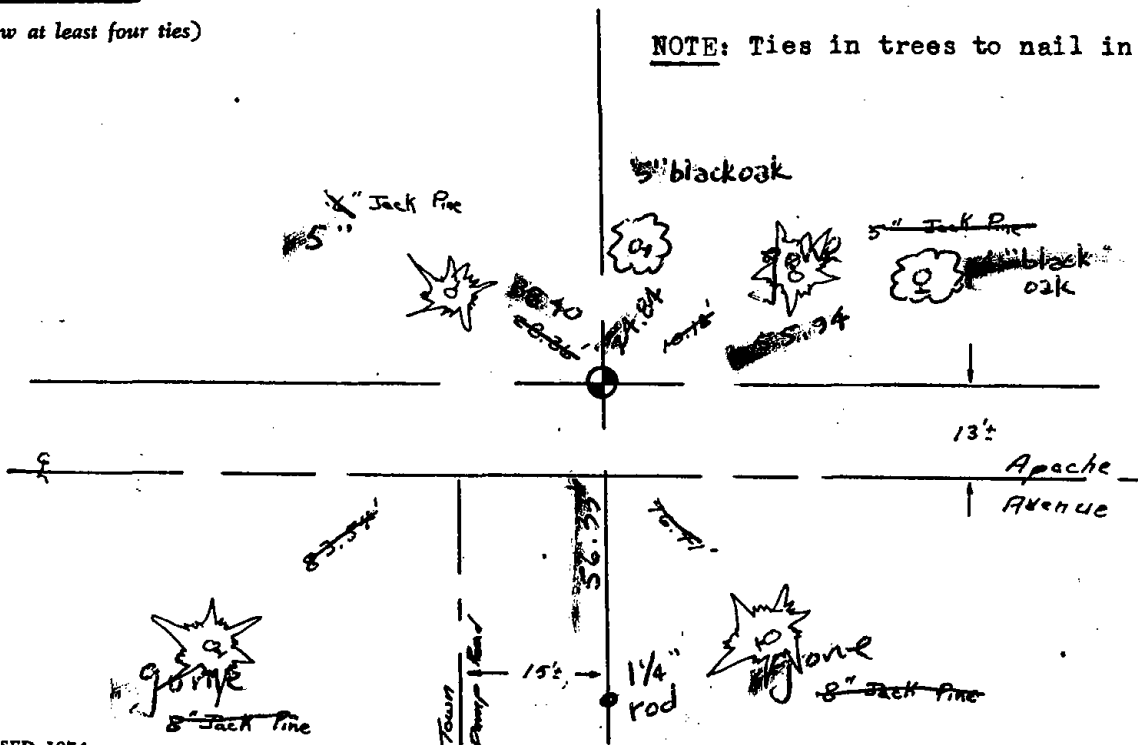
DATE: 2/11/75

3-19-76 NEW TIES *Steve Hylley*

TIE SKETCH

(Show at least four ties)

NOTE: Ties in trees to nail in disc.



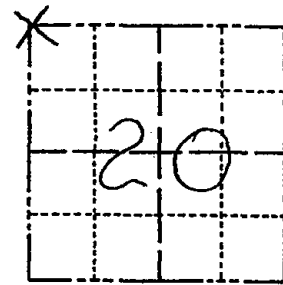


063

# Government Land Corner Certificate


ADAMS County  
 TYPE OF MONUMENT: HARRISON  
 STATE PLANE COORDINATES: N \_\_\_\_\_  
 E \_\_\_\_\_  
 ELEVATION — M.S.L. DATUM: \_\_\_\_\_  
 THETA ANGLE: \_\_\_\_\_  
 FIELD BOOK: 88 PAGE 21  
 DRAWN BY: N.J.

CORNER NO. 63  
 SECTION 20  
 TOWN 20  
 RANGE 6



LOCATION  
(Indicated by 'X')

SEAL:



DATA SHOWN HERE ON  
CERTIFIED CORRECT:

*Anthony B. Kiedrowski*  
Registered Land Surveyor

DATE: 8/4/81

## BASIS FOR MONUMENT LOCATION

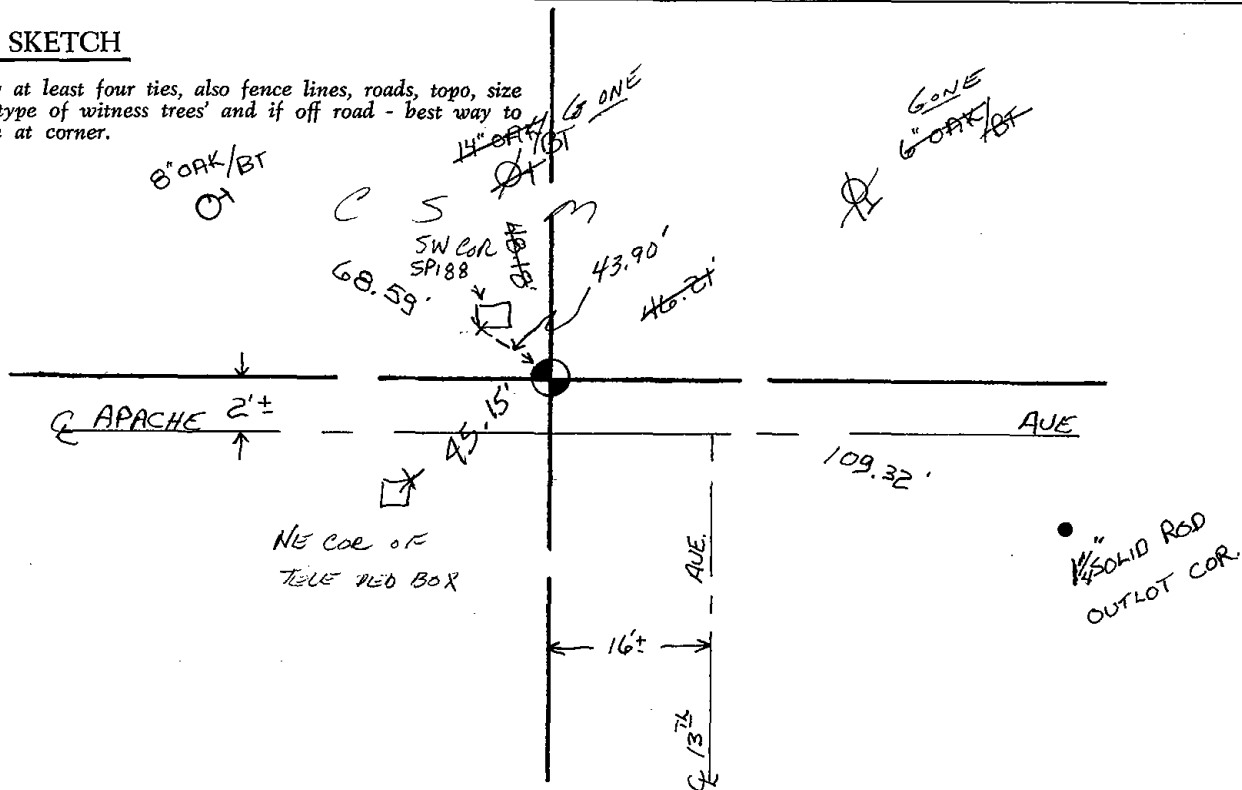
Show info such as: History of corner, with reference to Vol. and pg., dates, surveyor; exact description of monument replaced; if location computed, by taped or EDM traverse; landowner remarks, etc. (Use reverse side if necessary)

Previous Harrison monument and some ties removed in road construction. Corner reset from remaining tie and a retracement of Apache Trails Subdivision.

- Ok 4-25-84 SS-DK
- " 1-18-89 SS
- OK 2-11-94 CR-SS
- 2-GONE, 2-NEW TIES, 12-29-97-JG
- 2-18-04-JG - OK
- 1-11-10: FO MAG NAIL - NO TIES - CHECK FOR SURVEYS - NEED TO VERIFY

## TIE SKETCH

Show at least four ties, also fence lines, roads, topo, size and type of witness trees' and if off road - best way to arrive at corner.





ADAMS COUNTY

Survey Monument Record

TYPE OF MONUMENT: HARRISON

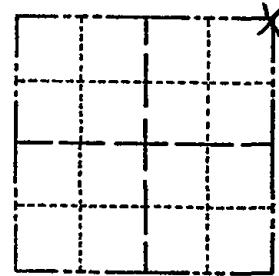
STATE PLANE COORDINATES: N \_\_\_\_\_  
E \_\_\_\_\_

ELEVATION — M.S.L. DATUM: \_\_\_\_\_

THETA ANGLE: \_\_\_\_\_

FIELD BOOK: file PAGE \_\_\_\_\_

CORNER NO. 870 <sup>(63)</sup>  
SECTION 19  
TOWN 20  
RANGE 6E



LOCATION  
(Indicated by 'X')

SEAL:



BASIS FOR MONUMENT LOCATION

(Use reverse side if necessary)

Show info such as: History of corner, with reference to Vol. and pg, dates, surveyor; exact description of monument replaced; if location computed, by taped or EDM traverse; landowner remarks, etc.

Traversed section in order to determine search area. Excavated with backhoe. Found 1/2" x 24" iron rod. Accepted as corner and replaced rod with Harrison.

Reset 8/4/81 See New Tie sheet

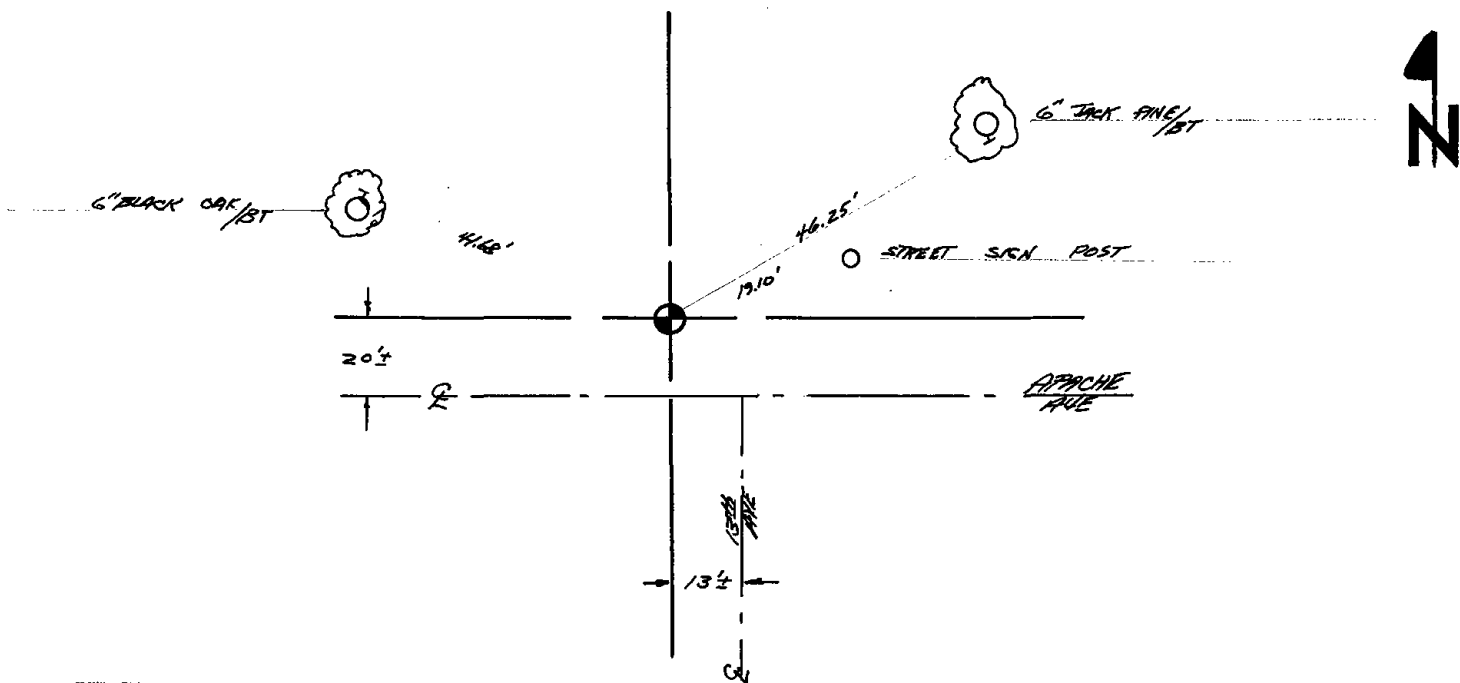
CERTIFIED CORRECT:


Anthony B. Kiedrowski  
Registered Land Surveyor

DATE: 1/23/76

TIE SKETCH

(Show at least four ties)



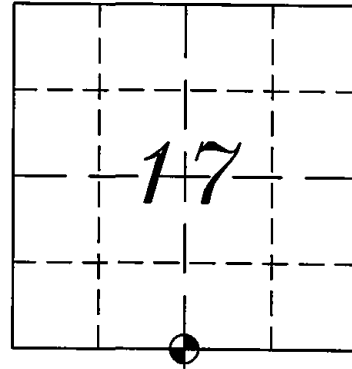


064



ADAMS COUNTY  
SURVEY MONUMENT RECORD

TYPE OF MONUMENT: HARRISON  
 STATE PLANE COORDINATES: N \_\_\_\_\_  
 E \_\_\_\_\_  
 ELEVATION: \_\_\_\_\_  
 FIELD BOOK: \_\_\_\_\_ PAGE \_\_\_\_\_



CORNER NO. 795 (64)

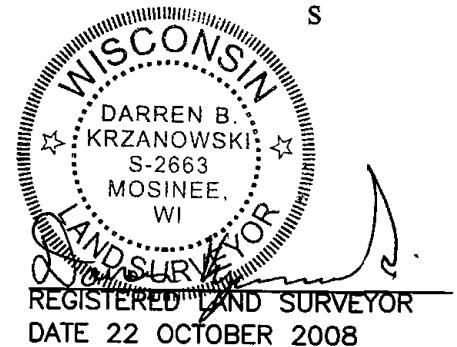
SECTION 17  
 TOWN 20 NORTH  
 RANGE 6 EAST  
 ROME  
 CITY, VILLAGE, TOWN



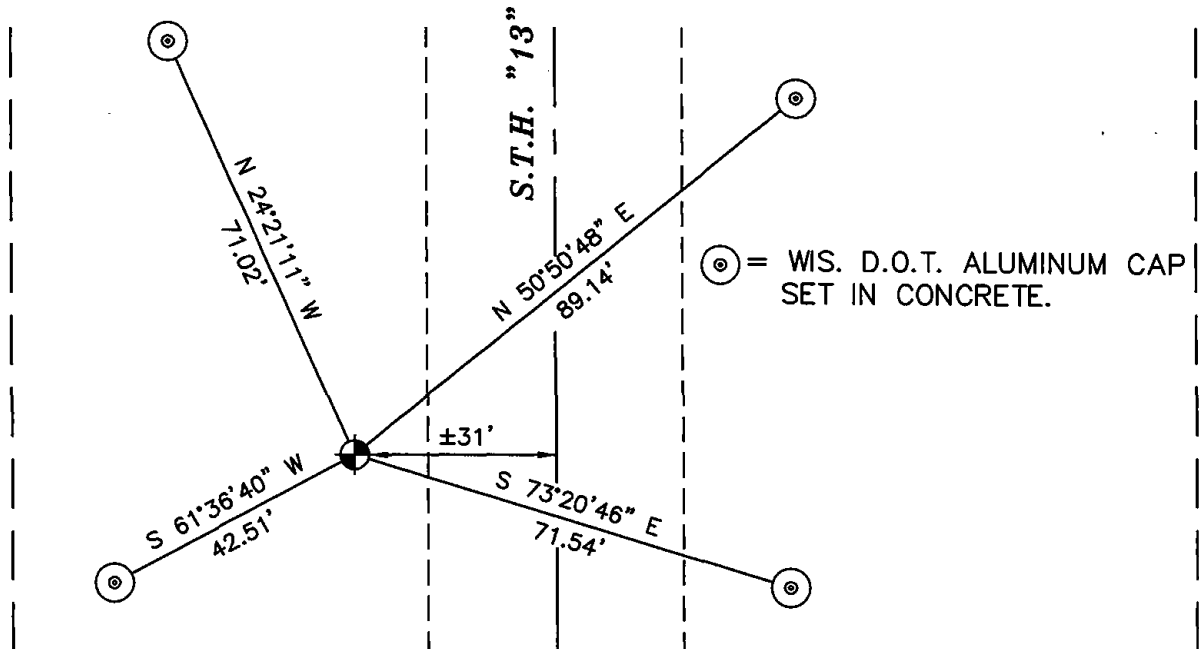
BASIS FOR CORNER LOCATION:

PRIOR TO ROAD CONSTRUCTION OF STH 13. FOUND HARRISON MONUMENT INTACT AND ACCEPTED HAS CORNER AND TIED OUT. AFTER THE COMPLETION OF THE ROAD CONSTRUCTION SET A 30in. HARRISON MONUMENT AND FOUR NEW WITNESS MONUMENTS.

AT THE REQUEST OF THE PROJECT ENGINEER FOR WIS DOT PROJECT NO. 6140-00-73. REMOVED 3/4in. REBAR FROM PREVIOUS TIE SHEET AND SET WIS. D.O.T. ALUMINUM CAP IN CONCRETE. CONCRETE HAS TWO 30in. REBARS FOR METAL DETECTION.



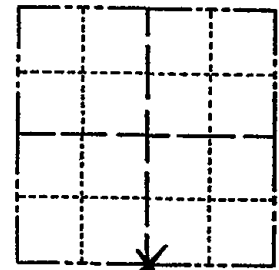
TIE SKETCH



**ADAMS COUNTY**  
**Survey Monument Record**

CORNER NO. 795<sup>(64)</sup>  
 SECTION 17  
 TOWN 20-N  
 RANGE 6E

TYPE OF MONUMENT: 30"  
 STATE PLANE COORDINATES: N \_\_\_\_\_  
 E \_\_\_\_\_  
 ELEVATION — M.S.L. DATUM: \_\_\_\_\_  
 THETA ANGLE: \_\_\_\_\_  
 FIELD BOOK: \_\_\_\_\_ PAGE \_\_\_\_\_



LOCATION  
 (Indicated by 'X')

SEAL:

**BASIS FOR MONUMENT LOCATION**

(Use reverse side if necessary)  
 Show info such as: History of corner, with reference to Vol. and pg. dates, surveyor; exact description of monument replaced; if location computed, by taped or EDM traverse; landowner remarks, etc.

WITH THE USE OF AN ELECTRONIC METAL LOCATOR, WE FOUND A 1"X30" IRON PIPE BENT OVER UNDER A STUMP BURIED 30". IT APPEARED AS IT WAS BENT OVER DURING THE CONSTRUCTION OF HIGHWAY 13. FITS EDM. TRAVERSE GOOD IN ALL DIRECTIONS.

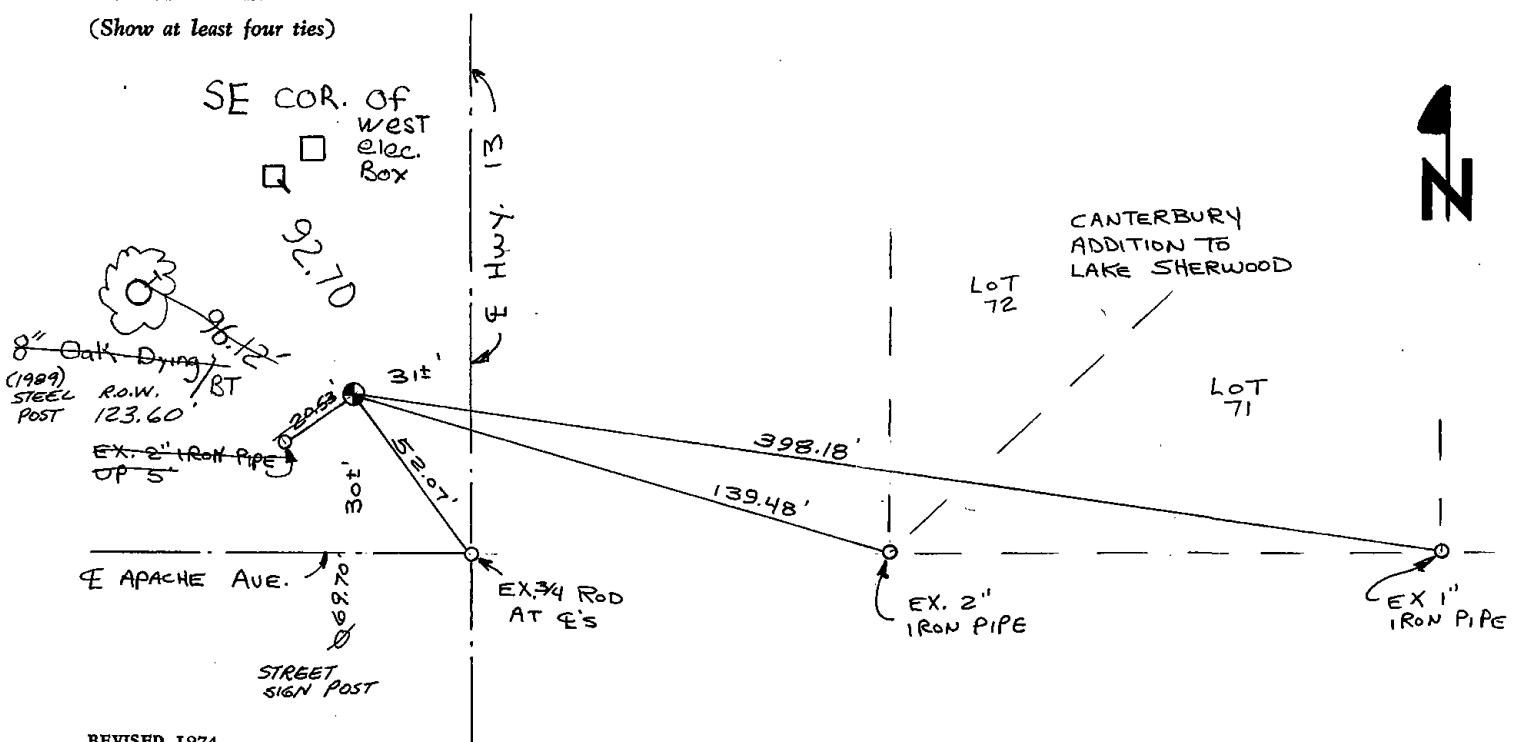
- 1 new 4-25-84 DK-SS
- 2 NEW TIES 2-10-89
- OK 2-11-94 CR-SS
- OK 12-29-98-JG



CERTIFIED CORRECT:  
*Frederic W. Zietlow*  
 Registered Land Surveyor  
 DATE: 5-9-75

**TIE SKETCH**

(Show at least four ties)





065

NO CHANGE

# Government Land Corner Certificate

ADAMS County

CORNER NO.	65	RESET
SECTION	21	
TOWN	20	
RANGE	6	

TYPE OF MONUMENT: HARRISON

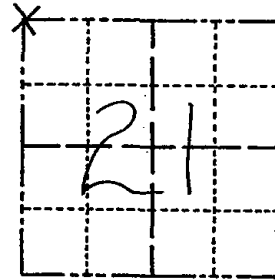
STATE PLANE COORDINATES: N \_\_\_\_\_  
E \_\_\_\_\_

ELEVATION — M.S.L. DATUM: \_\_\_\_\_

THETA ANGLE: \_\_\_\_\_

FIELD BOOK: 69 PAGE 131

DRAWN BY: L. COOMBS



LOCATION  
(Indicated by 'X')

## BASIS FOR MONUMENT LOCATION

Show info such as: History of corner, with reference to Vol. and pg., dates, surveyor; exact description of monument replaced; if location computed, by taped or EDM traverse; landowner remarks, etc. (Use reverse side if necessary)

Previous Harrison monument and all ties were destroyed by road construction. Corner reset by rerunning the south line of section 17 per section summary. (7/15/81)

Ok 4-19-84 DJK

3-01-94 GR-35

OK 12-29-98 - JG

1-GONE, 1-NEW, 3-17-04-56

3 TIES REMAIN: 2-10-09

SEAL:



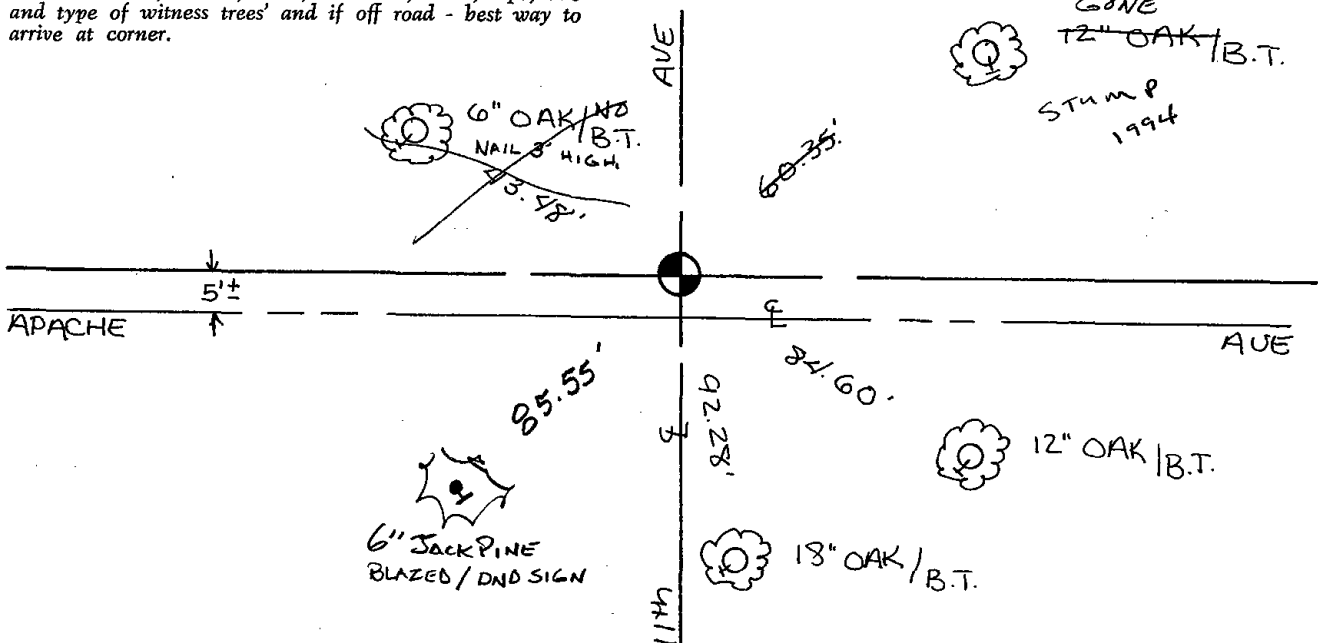
DATA SHOWN HERE ON  
CERTIFIED CORRECT:

*Anthony B. Kiedrowski*  
Registered Land Surveyor

DATE: 8/4/81

## TIE SKETCH

Show at least four ties, also fence lines, roads, topo, size and type of witness trees and if off road - best way to arrive at corner.





ADAMS COUNTY

Survey Monument Record

TYPE OF MONUMENT: 30" HARRISON

STATE PLANE COORDINATES: N \_\_\_\_\_

E \_\_\_\_\_

ELEVATION — M.S.L. DATUM: \_\_\_\_\_

THETA ANGLE: \_\_\_\_\_

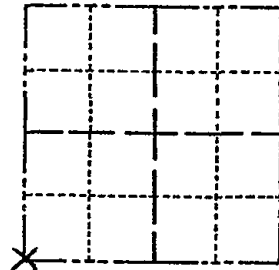
FIELD BOOK: \_\_\_\_\_ PAGE \_\_\_\_\_

CORNER NO. 748<sup>65</sup>

SECTION 16

TOWN 20N

RANGE 6E



LOCATION  
(Indicated by 'X')

SEAL:

BASIS FOR MONUMENT LOCATION

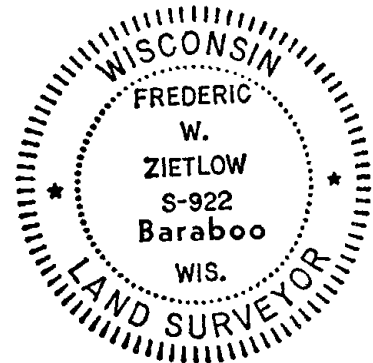
(Use reverse side if necessary)

Show info such as: History of corner, with reference to Vol. and pg, dates, surveyor; exact description of monument replaced; if location computed, by taped or EDM traverse; landowner remarks, etc.

SET CORNER FROM PREVIOUS TIES FROM LAKE SHERWOOD FLAT. REMOVED EXISTING 5/8" X 14" SQUARE IRON BAR.

1

Reset on 8/4/81 see New tie sheet



CERTIFIED CORRECT:

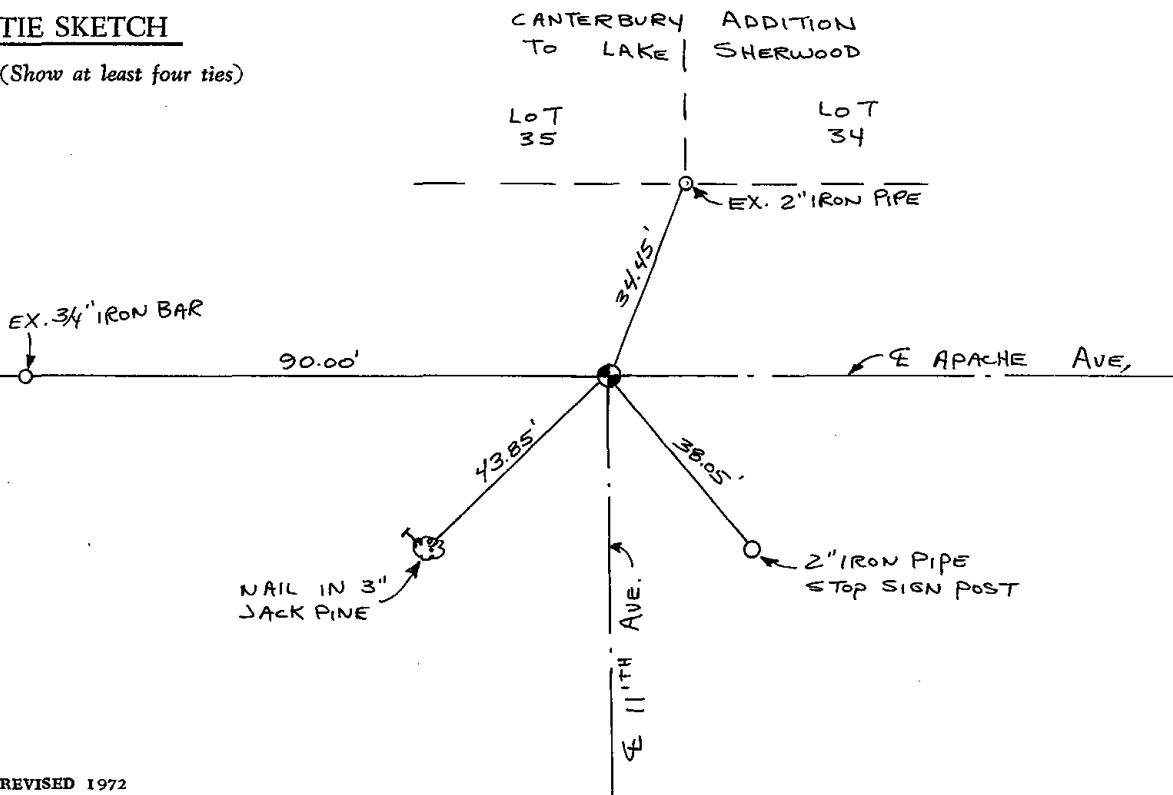
*Frederic W. Zietlow*


Registered Land Surveyor

DATE: 5-9-75

TIE SKETCH

(Show at least four ties)





066

# Government Land Corner Certificate

ADAMS County

TYPE OF MONUMENT: HARRISON

STATE PLANE COORDINATES: N \_\_\_\_\_  
E \_\_\_\_\_

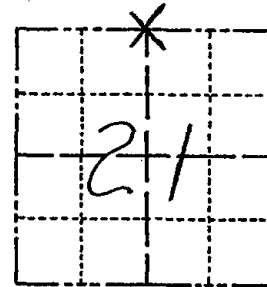
ELEVATION — M.S.L. DATUM: \_\_\_\_\_

THETA ANGLE: \_\_\_\_\_

FIELD BOOK: 69 PAGE 133

DRAWN BY: NJ

CORNER NO. 66  
SECTION 21  
TOWN 20  
RANGE 6



LOCATION  
(Indicated by 'X')


## BASIS FOR MONUMENT LOCATION

Show info such as: History of corner, with reference to Vol. and pg., dates, surveyor; exact description of monument replaced; if location computed, by taped or EDM traverse; landowner remarks, etc. (Use reverse side if necessary)

No records of resurveys. No possession lines in the area. This corner not used in the survey of Lake Sherwood plats. This corner not dug for because of the foregoing reasons. Harrison monument set on a straight line equidistant between section corners.

Ok 4-19-84 DJK

SEAL:



DATA SHOWN HERE ON  
CERTIFIED CORRECT:

*Anthony B. Kiedrowski*  
Registered Land Surveyor

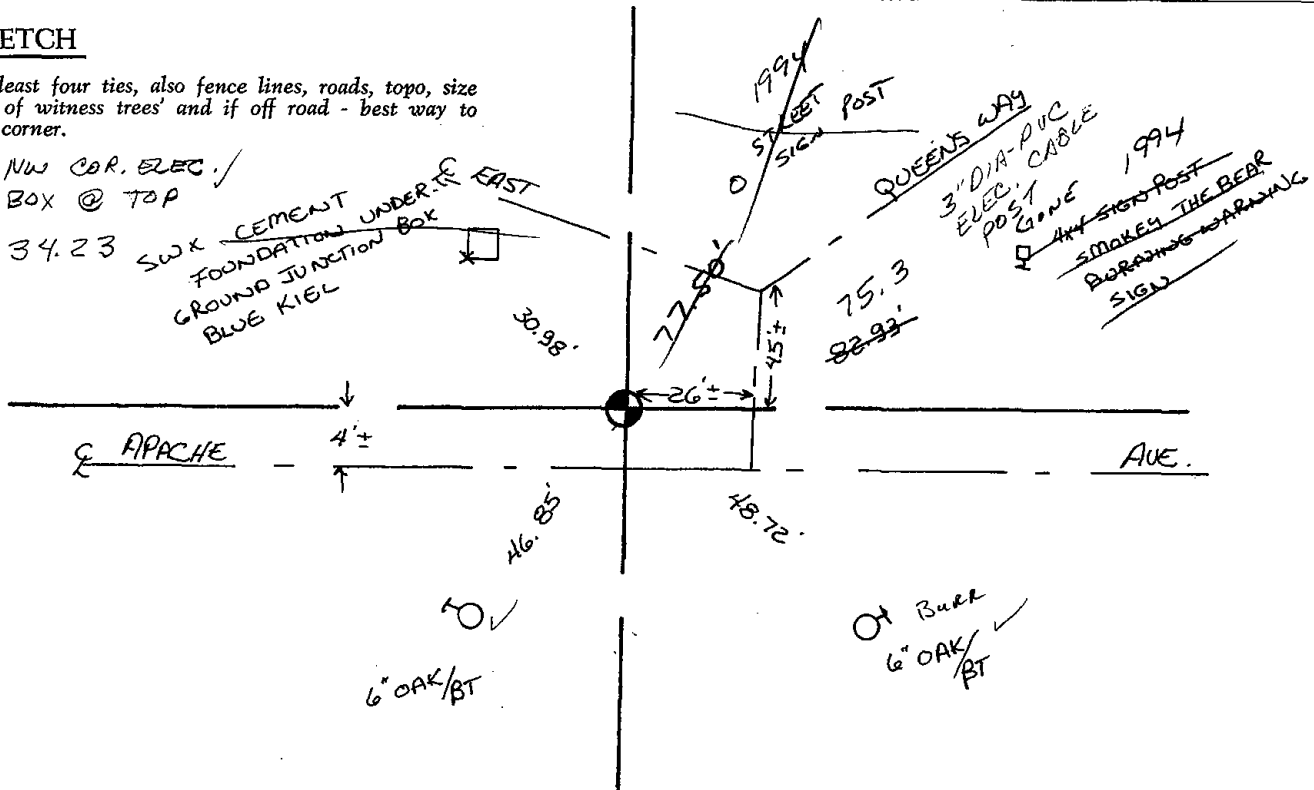
DATE: 8/4/81

## TIE SKETCH

Show at least four ties, also fence lines, roads, topo, size and type of witness trees and if off road - best way to arrive at corner.

'04 NW COR. ELEC. /  
BOX @ TOP

34.23 SW X CEMENT  
FOUNDATION UNDER E EAST  
GROUND JUNCTION BOX  
BLUE KIEL



6" OAK/BT

01 Burr  
6" OAK/BT







\* 0 6 7 \*

067

# ADAMS COUNTY

## Survey Monument Record

CORNER NO. 749  
 SECTION 16  
 TOWN 20 N  
 RANGE 6 E

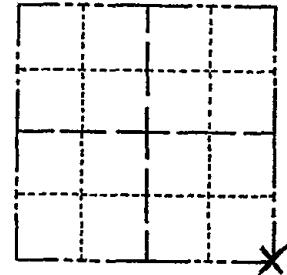
TYPE OF MONUMENT: 30" HARRISON

STATE PLANE COORDINATES: N \_\_\_\_\_  
E \_\_\_\_\_

ELEVATION — M.S.L. DATUM: \_\_\_\_\_

THETA ANGLE: \_\_\_\_\_

FIELD BOOK: \_\_\_\_\_ PAGE \_\_\_\_\_



LOCATION  
(Indicated by 'X')

SEAL:

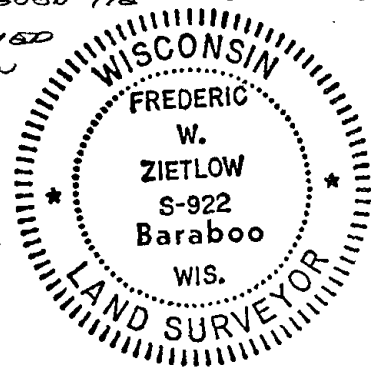
### BASIS FOR MONUMENT LOCATION

(Use reverse side if necessary)

Show info such as: History of corner, with reference to Vol. and pg, dates, surveyor; exact description of monument replaced; if location computed, by taped or EDM traverse; landowner remarks, etc.

FOUND 2"X36" IRON DOWN 18"  
 WITH POINTED HARDHEAD STONE  
 OVER THE TOP OF IT. ALL OF  
 LAKE SHERWOOD & LAKE CAMELOT  
 PLATS ARE TIED TO THIS CORNER

8-17-04 FD. 1 GOOD TIE - NO MON.  
 SUSPECT DESTROYED  
 BY CONSTRUCTION  
 MARK BY ANGLE  
 AND DIST FROM  
 EAST, VERIFIED  
 FROM WEST PER  
 ABR SUMMARIES &  
 SET MAG NAIL &  
 3 NEW TIES



OK 4-19-84 DJK  
 OK 3-8-89 GR-SS

JG-SS  
 OK 2-10-09 SS

RECORDED 22979 PR-SS

OK 3-11-95 GR-SS  
 OK 3-9-99 JG-SS

CERTIFIED CORRECT:

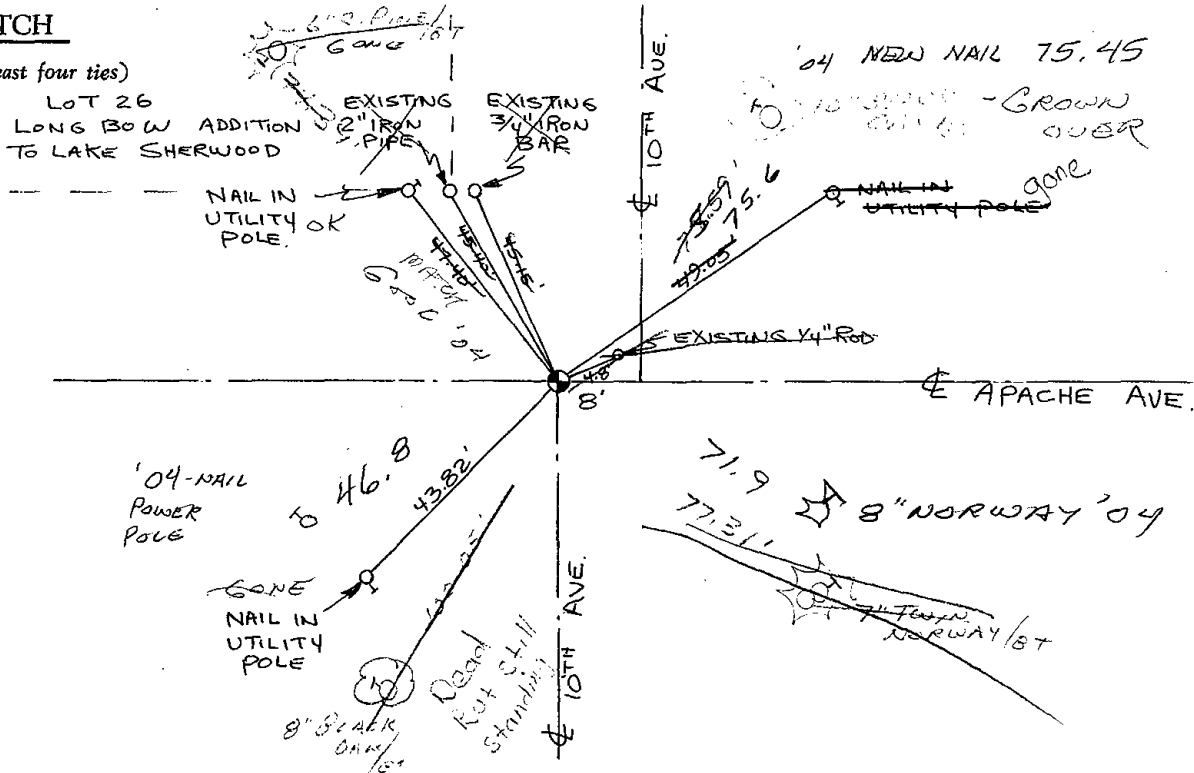
*Frederic W. Zietlow*  
 Registered Land Surveyor


DATE: 5-9-75

### TIE SKETCH

(Show at least four ties)

LOT 26  
 LONG BOW ADDITION  
 TO LAKE SHERWOOD





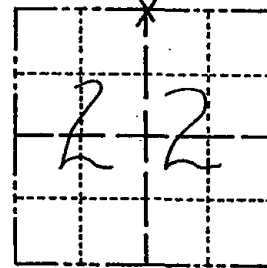
068

FD 1/2" SOLID IRON BAR REPLACED

# Government Land Corner Certificate

ADAMS County  
 TYPE OF MONUMENT: HARRISON  
 STATE PLANE COORDINATES: N \_\_\_\_\_  
 E \_\_\_\_\_  
 ELEVATION — M.S.L. DATUM: \_\_\_\_\_  
 THETA ANGLE: \_\_\_\_\_  
 FIELD BOOK: 69 PAGE 132  
 DRAWN BY: L. COOMBS

CORNER NO. 68  
 SECTION 22  
 TOWN 20  
 RANGE 6



## BASIS FOR MONUMENT LOCATION

Show info such as: History of corner, with reference to Vol. and pg., dates, surveyor; exact description of monument replaced; if location computed, by taped or EDM traverse; landowner remarks, etc. (Use reverse side if necessary)

Retraced pertinent Lake Sherwood plats tied to this corner. Found 1/2" x 24" solid round iron bar. Replaced bar found with Harrison monument.

Ok 4-19-84 DJK

LOCATION  
(Indicated by 'X')

SEAL:



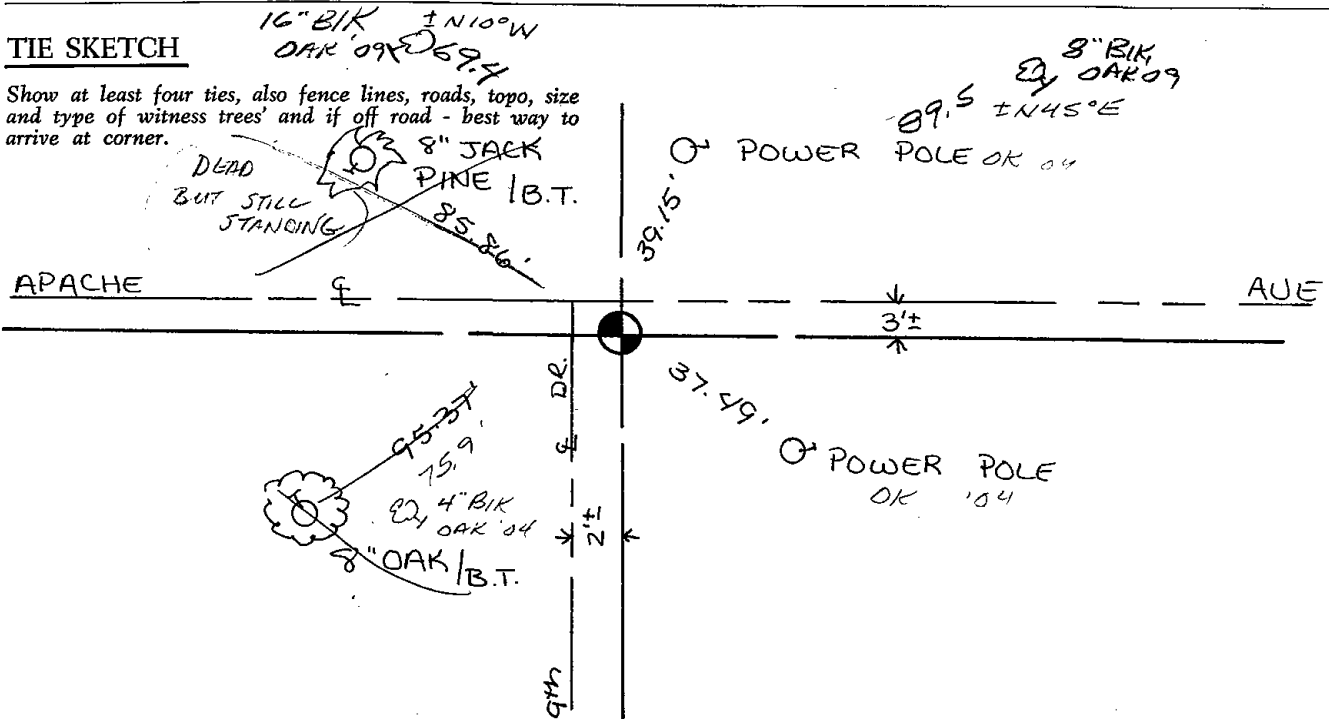
DATA SHOWN HERE ON  
CERTIFIED CORRECT:

*Anthony B. Kiedrowski*  
Registered Land Surveyor

DATE: 8/4/81

## TIE SKETCH

Show at least four ties, also fence lines, roads, topo, size and type of witness trees and if off road - best way to arrive at corner.



### MAINTENANCE RECORD

DATE	BY WHOM	REMARKS
3-01-94	GR-SS	1 TIE
1-11-99	JG-JF	OK
6-2-09	SJS	FO PK - PULLED TIES - DOESN'T MATCH PK -
		REMOVED PK - SCHONSTRAD INDICATES LOCATION
		THAT MATCHES 3 TIES - MADE 1 NEW
		TIE - BASED ON EXISTING TIES - CLOTH TAPE
		PK I, 2 NW - DID NOT DIG UP HAR OR RESET PK
		8-17-09 DUG 12" TO HAR - TOP BROKEN -
		CHECK TIES OK - DIST E & W OK
2-10-09	SS	2 NEW TIES - VERY WINDY $\pm 50^\circ$



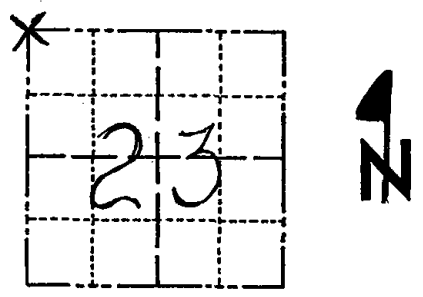
\* 0 6 9 \*

069

# Government Land Corner Certificate

ADAMS County  
 TYPE OF MONUMENT: HARRISON  
 STATE PLANE COORDINATES: N \_\_\_\_\_  
 E \_\_\_\_\_  
 ELEVATION — M.S.L. DATUM: \_\_\_\_\_  
 THETA ANGLE: \_\_\_\_\_  
 FIELD BOOK: 88 PAGE 19  
 DRAWN BY: NJ

CORNER NO. 69  
 SECTION 23  
 TOWN 20  
 RANGE 6



LOCATION  
(Indicated by 'X')

## BASIS FOR MONUMENT LOCATION

Show info such as: History of corner, with reference to Vol. and pg., dates, surveyor; exact description of monument replaced; if location computed, by taped or EDM traverse; landowner remarks, etc. (Use reverse side if necessary)

Retraced pertinent Lake Camelot plats to this point and found a 1 1/2" x 30" iron pipe with cross rods in the bottom. Replaced pipe found with Harrison monument.

Ok 4-19-84 DJK

SEAL:



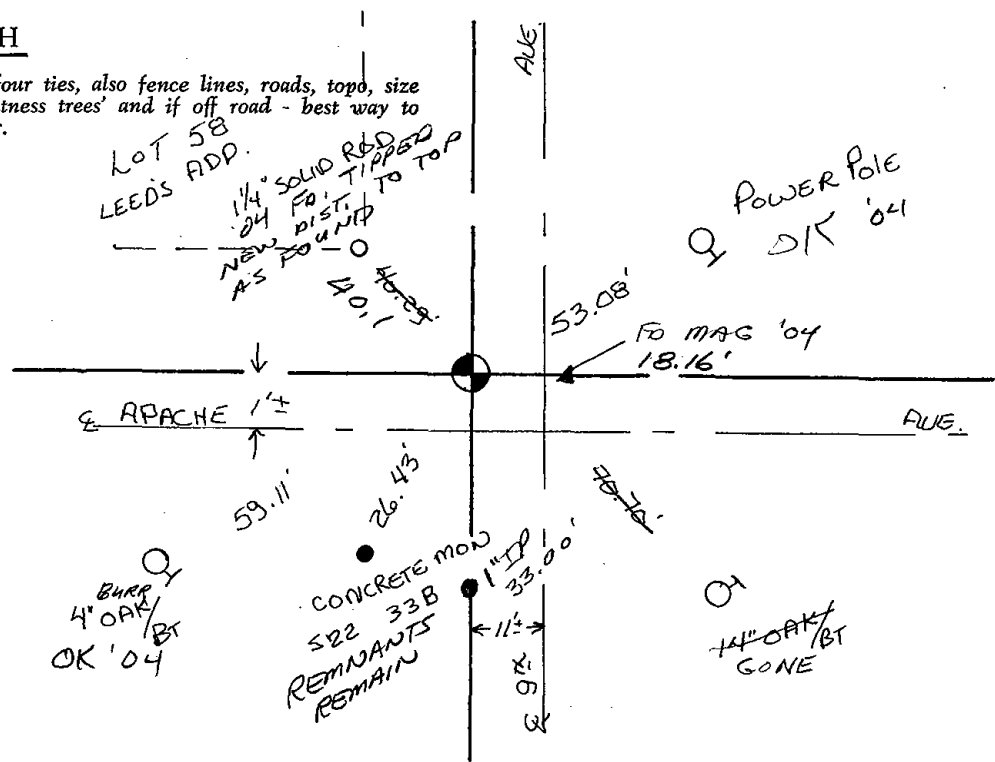
DATA SHOWN HERE ON  
CERTIFIED CORRECT:

*Anthony B. Kiedrowski*  
Registered Land Surveyor

DATE: 8/4/81

## TIE SKETCH

Show at least four ties, also fence lines, roads, topo, size and type of witness trees' and if off road - best way to arrive at corner.









070

REPLACED 1 1/2" IP & ALICE FOUND AT CORNER

# Government Land Corner Certificate

ADAMS County

TYPE OF MONUMENT: HARRISON

STATE PLANE COORDINATES: N \_\_\_\_\_  
E \_\_\_\_\_

ELEVATION — M.S.L. DATUM: \_\_\_\_\_

THETA ANGLE: \_\_\_\_\_

FIELD BOOK: 88 PAGE 20

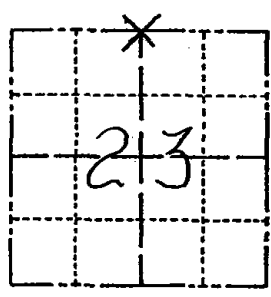
DRAWN BY: NT

CORNER NO. 70

SECTION 23

TOWN 20

RANGE 6



LOCATION  
(Indicated by 'X')


## BASIS FOR MONUMENT LOCATION

Show info such as: History of corner, with reference to Vol. and pg., dates, surveyor; exact description of monument replaced; if location computed, by taped or EDM traverse; landowner remarks, etc. (Use reverse side if necessary)

Retraced pertinent Lake Camelot plats to this point, found 1 1/2" x 30" iron pipe with cross rods in the bottom. Replaced pipe found with Harrison monument.

Ok 4-19-84 DJK

SEAL:



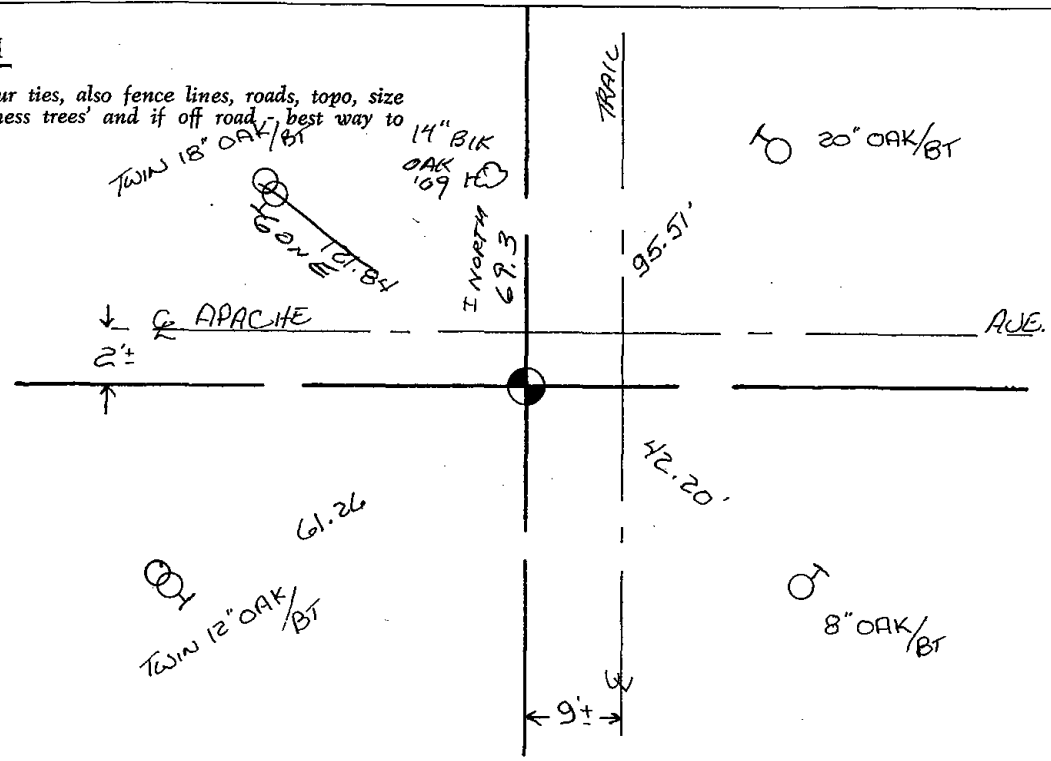
DATA SHOWN HERE ON  
CERTIFIED CORRECT:

*Anthony B. Kiedrowski*  
Registered Land Surveyor

DATE: 8/4/81

## TIE SKETCH

Show at least four ties, also fence lines, roads, topo, size and type of witness trees and if off road, best way to arrive at corner.





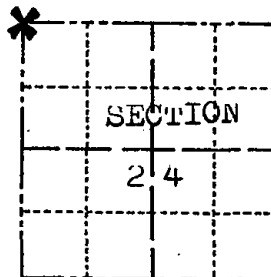


071

# Government Land Corner Certificate


ADAMS County  
 TYPE OF MONUMENT: HARRISON STD.  
 STATE PLANE COORDINATES: N \_\_\_\_\_  
 E \_\_\_\_\_  
 ELEVATION — M.S.L. DATUM: \_\_\_\_\_  
 THETA ANGLE: \_\_\_\_\_  
 FIELD BOOK: 57 (101) PAGE 39 (120)  
 DRAWN BY: SCOTT SORENSEN

CORNER NO. 71  
 SECTION 24  
 TOWN 20  
 RANGE 6



LOCATION  
(Indicated by 'X')

SEAL:



## BASIS FOR MONUMENT LOCATION

Show info such as: History of corner, with reference to Vol. and pg., dates, surveyor; exact description of monument replaced; if location computed, by taped or EDM traverse; landowner remarks, etc. (Use reverse side if necessary)

Ran EDM/T2 traverse around Sections 36, 25 and parts of adjoining sections to determine search area for investigation.

Excavation with backhoe by Anthony B. Kiedrowski, Adams County Surveyor, yielded bottom 12" of 3" diameter pointed wood post in very rotted condition. Post had been set by Original Government Surveyor.

Replaced post with Harrison Monument on Nov. 9, 1977.

see the reverse side for the updated map 4-19-84

DATA SHOWN HERE ON  
CERTIFIED CORRECT:

*Anthony B. Kiedrowski*  
Registered Land Surveyor

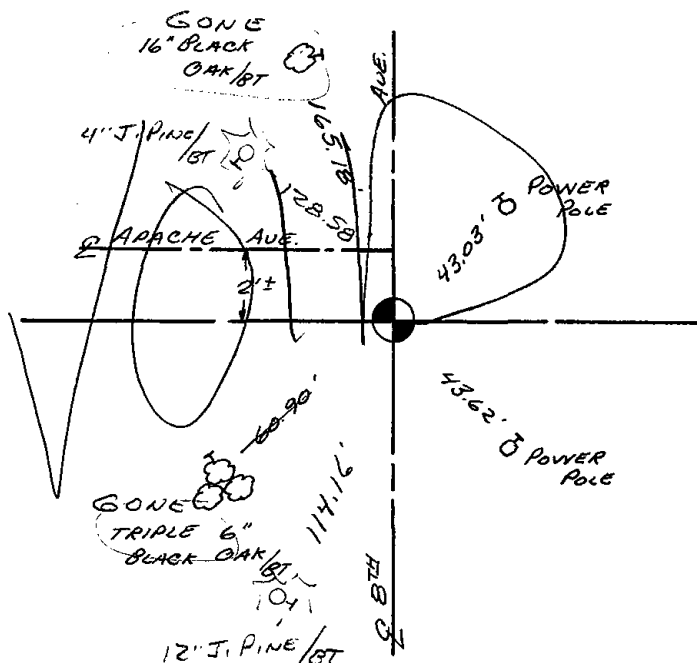
DATE: December 27, 1977

## TIE SKETCH

Show at least four ties, also fence lines, roads, topo, size and type of witness trees' and if off road - best way to arrive at corner.

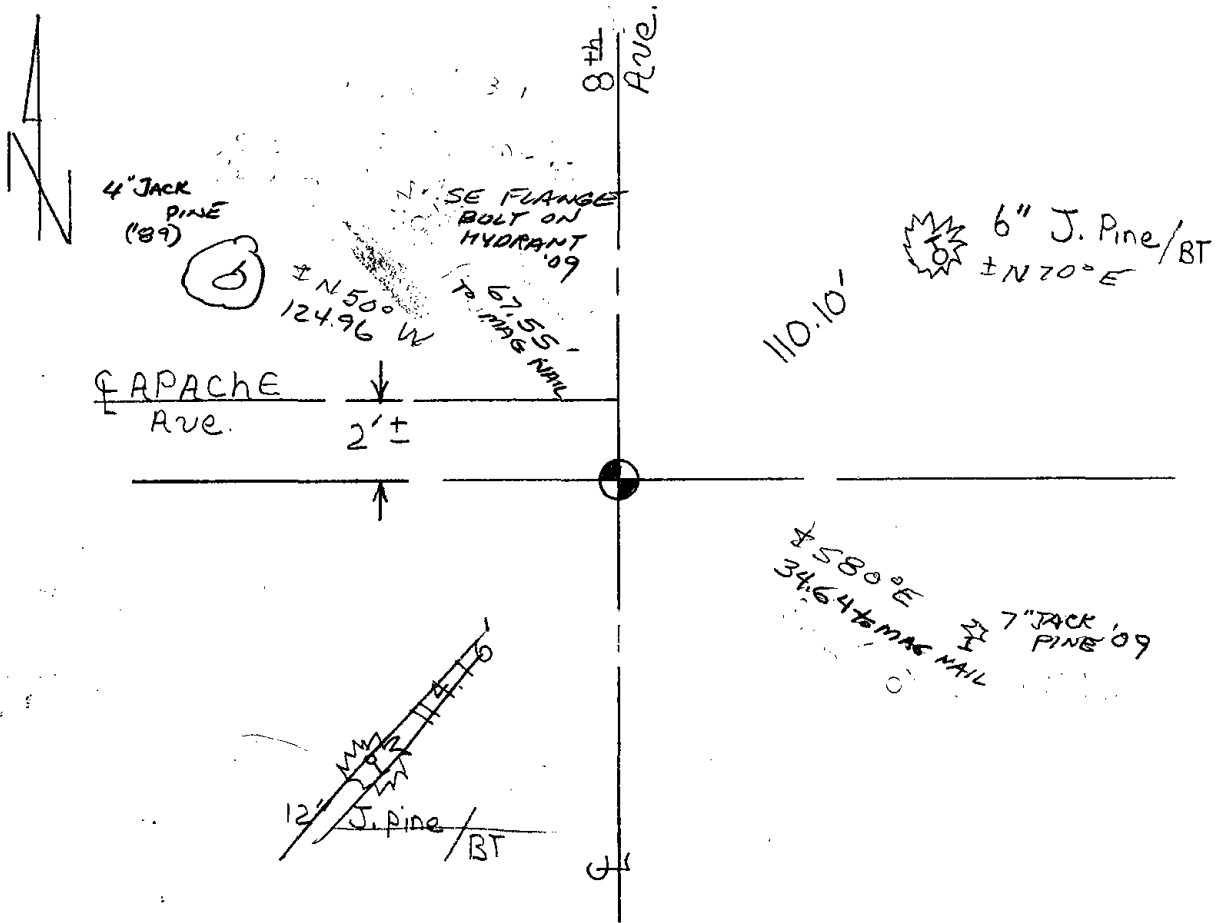
### NOTE

Ties in trees to  
nail in disc.



## MAINTENANCE RECORD

Date	Init.	Remarks
4-13-79	JSK-SS	OK
83-07-94	ALSS	OK
1-11-99	JG-JF	OK
2-24-04	JG	OK, MAGNAIL @ CORNER
3-04-09	SS	2 NEW TIES TO MAG



2 new ties were set on 4-19-84 DK-SS



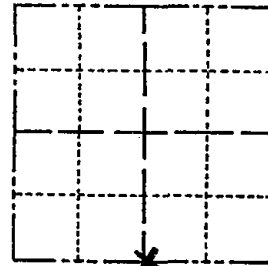
072



# Government Land Corner Certificate

Adams County  
 TYPE OF MONUMENT: Harrison  
 STATE PLANE COORDINATES: N \_\_\_\_\_  
 E \_\_\_\_\_  
 ELEVATION — M.S.L. DATUM: \_\_\_\_\_  
 THETA ANGLE: \_\_\_\_\_  
 FIELD BOOK: \_\_\_\_\_ PAGE \_\_\_\_\_  
 DRAWN BY: K. Carlson

CORNER NO. 72  
 SECTION 13  
 TOWN 20 N  
 RANGE 6 E



LOCATION  
 (Indicated by 'X')

## BASIS FOR MONUMENT LOCATION

Show info such as: History of corner, with reference to Vol. and pg., dates, surveyor; exact description of monument replaced; if location computed, by taped or EDM traverse; landowner remarks, etc. (Use reverse side if necessary)

No history - Fd. rebar (used in tie)  
 but no record of who set it.  
 split distance between SE & SW  
 corners.

EDM traverse tied in to  
 Kiedrowski control of the  
 East and West sides of the  
 section.

Ok 4-27-84 SS-DK

SEAL:



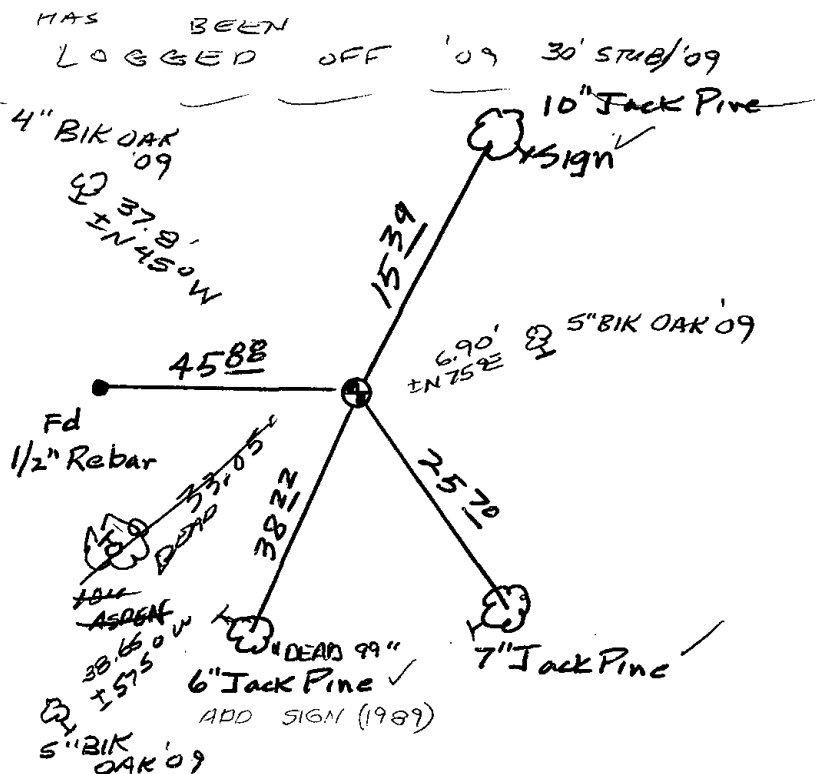
DATA SHOWN HERE ON  
 CERTIFIED CORRECT:

Kenneth Carlson  
 Registered Land Surveyor

DATE: June 26, 1978

## TIE SKETCH

Show at least four ties, also fence lines, roads, topo, size and type of witness trees' and if off road - best way to arrive at corner.



## MAINTENANCE RECORD

Date	Init.	Remarks
7-13-79	RURUN	OK
5-17-87	SS	OK
6-13-94	SS-CR	OK
3-5-99	JS	1-NEW, MON. OK
7-30-04	SS	OK
3-04-09	SS	3 NEW TIES

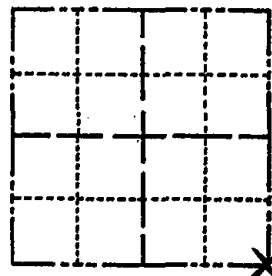


073

# Government Land Corner Certificate

ADAMS County  
 TYPE OF MONUMENT: ~~Harrison Monument~~ 1/2"x60" IRON PIPE  
 STATE PLANE COORDINATES: N \_\_\_\_\_  
 E \_\_\_\_\_  
 ELEVATION — M.S.L. DATUM: \_\_\_\_\_  
 THETA ANGLE: \_\_\_\_\_  
 FIELD BOOK: 76 PAGE 6  
 DRAWN BY: ROGER NUBER

CORNER NO. 73  
 SECTION 13  
 TOWN 20  
 RANGE 6



LOCATION  
(Indicated by 'X')

## BASIS FOR MONUMENT LOCATION

Show info such as: History of corner, with reference to Vol. and pg., dates, surveyor; exact description of monument replaced; if location computed, by taped or EDM traverse; landowner remarks, etc. (Use reverse side if necessary)

Set Monument single proportionate and on range line between the NE Cor. 13-20-6 and the SE Cor. 25-20-6. No record of any remonumentation of the original corner was found. No evidence of either the original monument nor any remonumentation was found.

Ok 4-27-84 SS-DK  
 OK 5-17-89 SS

SEAL:



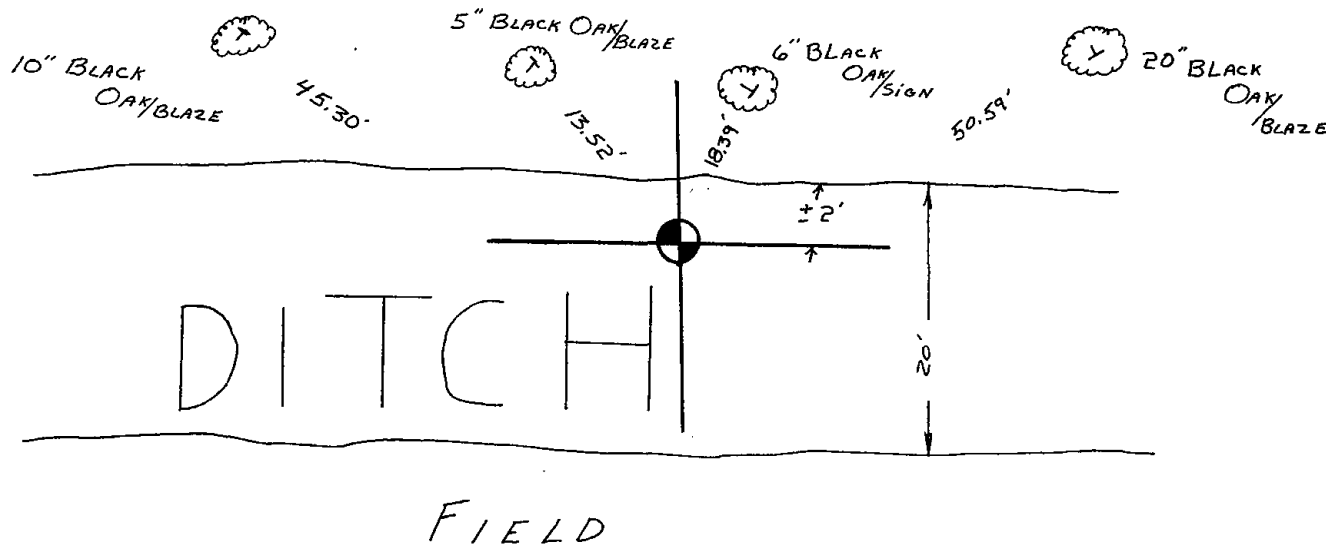
DATA SHOWN HERE ON  
 CERTIFIED CORRECT:

*Gregory P. Rhinehart*  
 Registered Land Surveyor

DATE: 6/4/79

## TIE SKETCH

Show at least four ties, also fence lines, roads, topo, size and type of witness trees and if off road - best way to arrive at corner.







074

ADAMS COUNTY

Survey Monument Record

TYPE OF MONUMENT: Standard Harrison

STATE PLANE COORDINATES: N \_\_\_\_\_  
E \_\_\_\_\_

ELEVATION — M.S.L. DATUM: \_\_\_\_\_

THETA ANGLE: \_\_\_\_\_

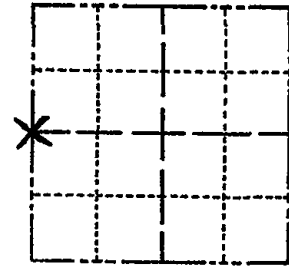
FIELD BOOK: \_\_\_\_\_ PAGE \_\_\_\_\_

CORNER NO. 702 <sup>74</sup>

SECTION 19

TOWN 20

RANGE 6



LOCATION  
(Indicated by 'X')

SEAL:



BASIS FOR MONUMENT LOCATION

(Use reverse side if necessary)

Show info such as: History of corner, with reference to Vol. and pg, dates, surveyor; exact description of monument replaced; if location computed, by taped or EDM traverse; landowner remarks, etc.

Ran EDM/transit traverse around Section 19 to determine search areas for the corners.

Excavation by hand yielded 1-1/2" by 30" Iron Pipe with rod through bottom perpendicular to the length of the pipe.

Could find no record of the pipe or any other evidence as to the location of the original corner or any remonumentation.

Remonumented corner with Standard Harrison Monument.

- OK 3 MARCH 94 CR-JG
- RETIED 6-7-79 RN-RW
- 1 new 5-7-84 DK-SS
- 3 NEW TIES 6-12-89 MK-SS

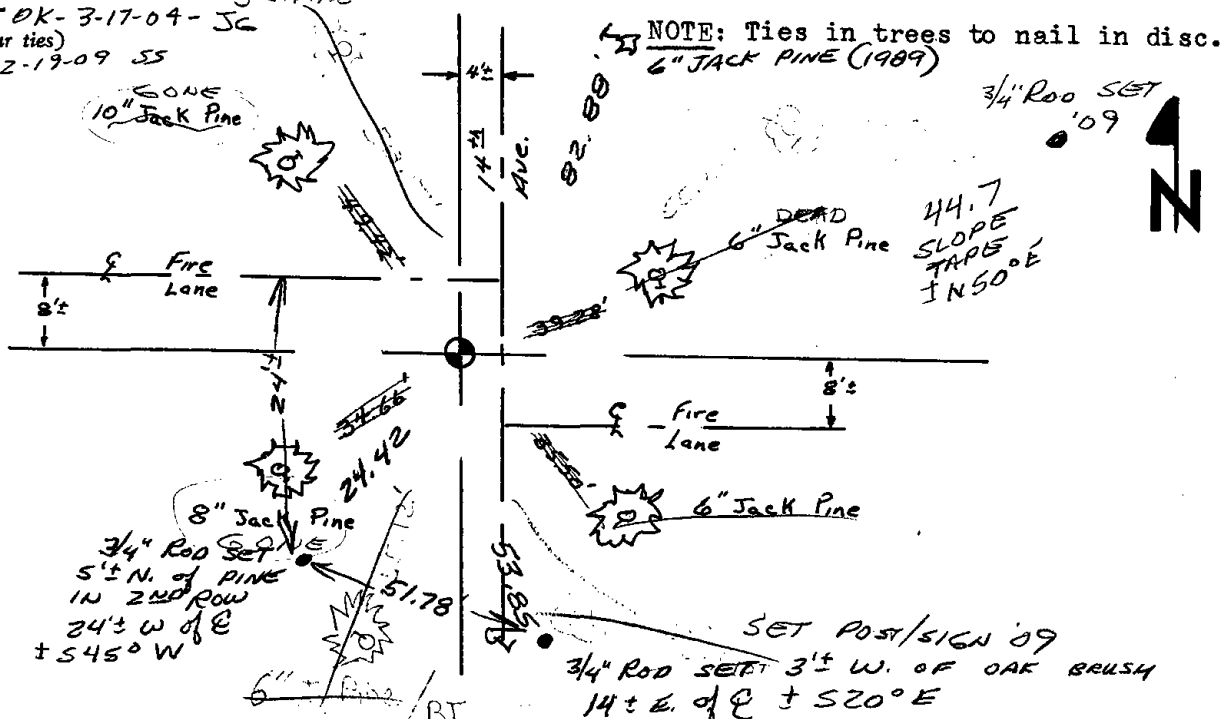
CERTIFIED CORRECT:


Dale C. Hagen  
Registered Land Surveyor  
DATE: 2/1/75

TIE SKETCH OK-12-29-98-JG TOP BROKEN OFF MONUMENT, BOTTOM GOOD  
OK-3-17-04-JG

(Show at least four ties)

1 NEW TIE 2-19-09 SS







075



ADAMS COUNTY

Survey Monument Record

TYPE OF MONUMENT: HARRISON MONUMENT

STATE PLANE COORDINATES: N \_\_\_\_\_  
E \_\_\_\_\_

ELEVATION — M.S.L. DATUM: \_\_\_\_\_

THETA ANGLE: \_\_\_\_\_

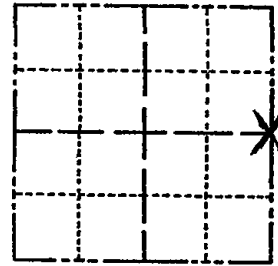
FIELD BOOK: \_\_\_\_\_ PAGE \_\_\_\_\_

CORNER NO. 804 <sup>(75)</sup>

SECTION 19

TOWN 20

RANGE 6



LOCATION  
(Indicated by 'X')

SEAL:



BASIS FOR MONUMENT LOCATION

(Use reverse side if necessary)

Show info such as: History of corner, with reference to Vol. and pg, dates, surveyor; exact description of monument replaced; if location computed, by taped or EDM traverse; landowner remarks, etc.

Anthony B. Kiedrowski excavated with the backhoe and found 30 inch "sword blade". An extensive EDM traverse determined excavation site, and verified location of "sword" found.

"Sword" found was 1 1/4" wide at the top and 1/2" wide at the bottom, 1/4" thick at the top, 1/8" thick at the bottom. Length was 29". Replaced with Harrison. "Sword saved for future display.

All Ok 7-27-84 SS-DK  
3 NEW TIES 6-12-89 MK-SS  
OK 3-7-94 JG-GR  
OK 12-29-98 -JG

CERTIFIED CORRECT:

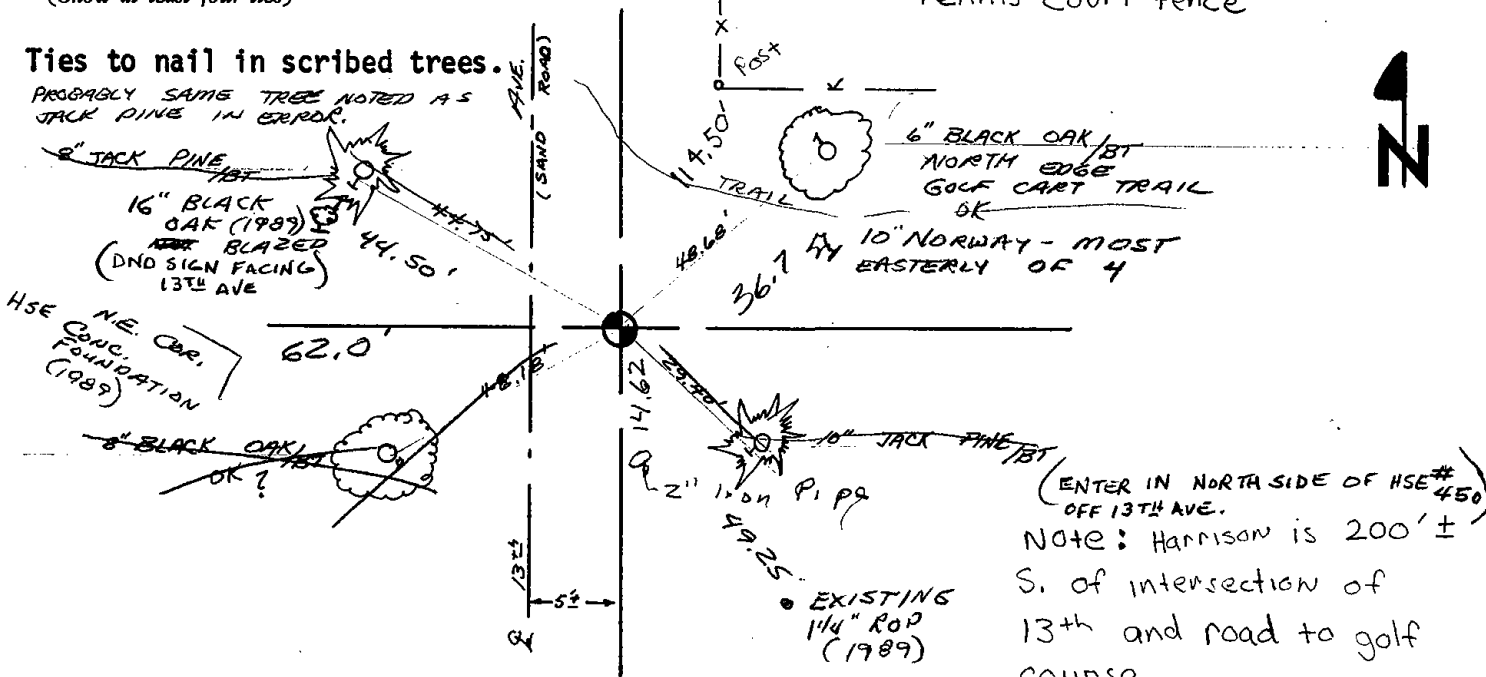
*Anthony B. Kiedrowski*  
Registered Land Surveyor

DATE: Oct. 74

TIE SKETCH OK, 3-17-04-JG  
2-2-09 1 NEW TIE  
(Show at least four ties)

Ties to nail in scribed trees.

PROBABLY SAME TREE NOTED AS JACK PINE IN ERROR.





076

# Government Land Corner Certificate

ADAMS County

TYPE OF MONUMENT: HARRISON

STATE PLANE COORDINATES: N \_\_\_\_\_  
E \_\_\_\_\_

ELEVATION — M.S.L. DATUM: \_\_\_\_\_

THETA ANGLE: \_\_\_\_\_

FIELD BOOK: 69 PAGE 130

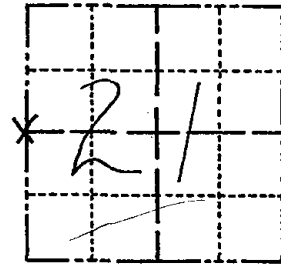
DRAWN BY: L. COOMBS

CORNER NO. 76

SECTION 21

TOWN 20

RANGE 6



LOCATION  
(Indicated by 'X')

## BASIS FOR MONUMENT LOCATION

Show info such as: History of corner, with reference to Vol. and pg., dates, surveyor; exact description of monument replaced; if location computed, by taped or EDM traverse; landowner remarks, etc. (Use reverse side if necessary)

No record of any resurveys. Could find no evidence of previous monumentation or possession lines. This corner is set on a straight line equidistant between section corners.

Ok 5-7-84 SS-DK

2 NEW TIES 6-13-89 MK-SS

2 " " 3-8-94 SS

1-GONE, 1-NEW, 3-4-99-JG-SS

1-GONE, 4-LEFT, 3-17-04-JG

3 NEW TIES 07-10-09 SS

SEAL:



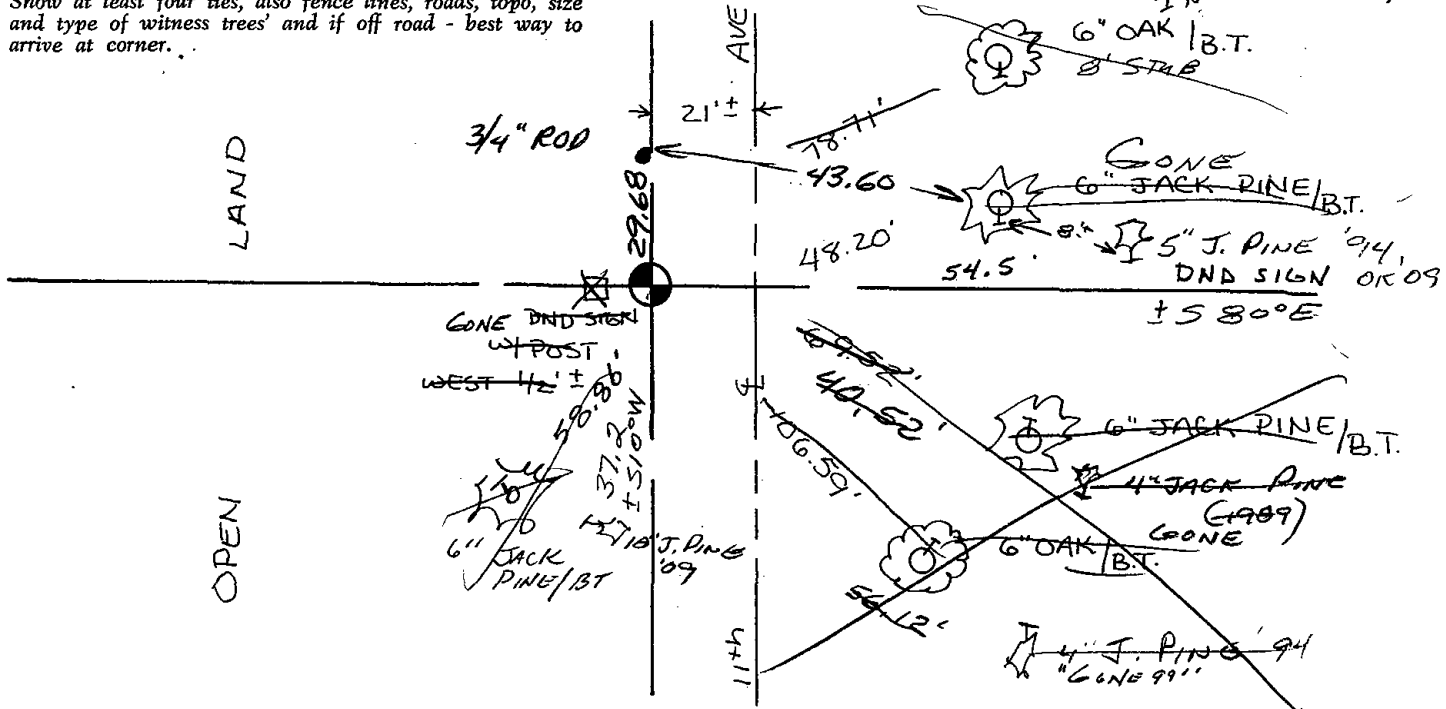
DATA SHOWN HERE ON  
CERTIFIED CORRECT:

*Anthony B. Kiedrowski*  
Registered Land Surveyor


DATE: 8/4/81

## TIE SKETCH

Show at least four ties, also fence lines, roads, topo, size and type of witness trees and if off road - best way to arrive at corner.





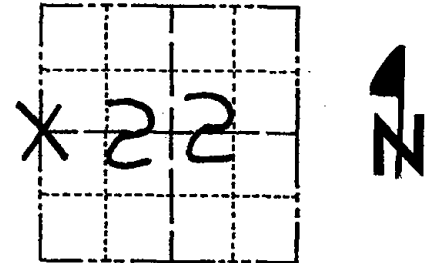


077

# Government Land Corner Certificate

Adams County  
 TYPE OF MONUMENT: Harrison  
 STATE PLANE COORDINATES: N \_\_\_\_\_  
 E \_\_\_\_\_  
 ELEVATION — M.S.L. DATUM: \_\_\_\_\_  
 THETA ANGLE: \_\_\_\_\_  
 FIELD BOOK: 86 PAGE 113  
 DRAWN BY: T.H.

CORNER NO. 77  
 SECTION 22  
 TOWN 20  
 RANGE 6



LOCATION  
(Indicated by 'X')

## BASIS FOR MONUMENT LOCATION

Show info such as: History of corner, with reference to Vol. and pg., dates, surveyor; exact description of monument replaced; if location computed, by taped or EDM traverse; landowner remarks, etc. (Use reverse side if necessary)

Could find no evidence of original or subsequent monument. This corner apparently not used in the survey for 10th Dr. or Apache Dr. Set the corner on line and equidistant between section corners.

SEAL:



All ok 7-16-84 DK-MK

- 1 NEW TIE 5-24-89 GR-SS
- ALL OK 1-11-99 JG-JF
- 2 NEW TIES 6-2-04 SJS

DATA SHOWN HERE ON  
CERTIFIED CORRECT:

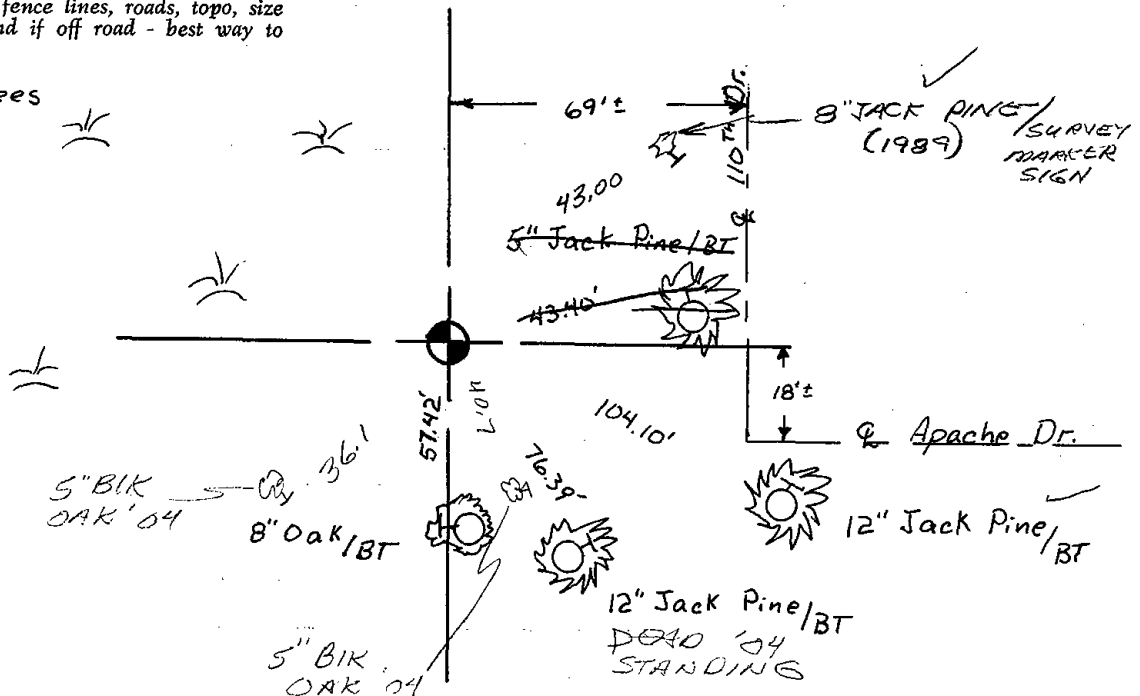
*Anthony B. Kiedrowski*  
Registered Land Surveyor

DATE: 1/2/81

## TIE SKETCH

Show at least four ties, also fence lines, roads, topo, size and type of witness trees and if off road - best way to arrive at corner.

Nail & Disk in Trees







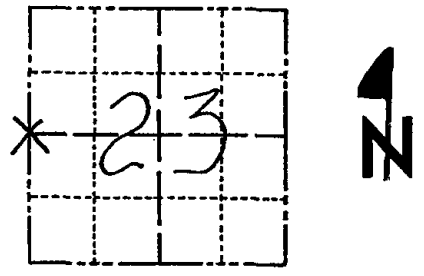
078



# Government Land Corner Certificate

ADAMS County  
 TYPE OF MONUMENT: HARRISON  
 STATE PLANE COORDINATES: N \_\_\_\_\_  
 E \_\_\_\_\_  
 ELEVATION — M.S.L. DATUM: \_\_\_\_\_  
 THETA ANGLE: \_\_\_\_\_  
 FIELD BOOK: 69 PAGE 138  
 DRAWN BY: NJ

CORNER NO. 78  
 SECTION 23  
 TOWN 20  
 RANGE 6



LOCATION  
(Indicated by 'X')

## BASIS FOR MONUMENT LOCATION

Show info such as: History of corner, with reference to Vol. and pg., dates, surveyor; exact description of monument replaced; if location computed, by taped or EDM traverse; landowner remarks, etc. (Use reverse side if necessary)

No resurveys on record. Could find no evidence of any previous monumentation. Corner is set on a straight line equidistant between section corners.

SEAL:



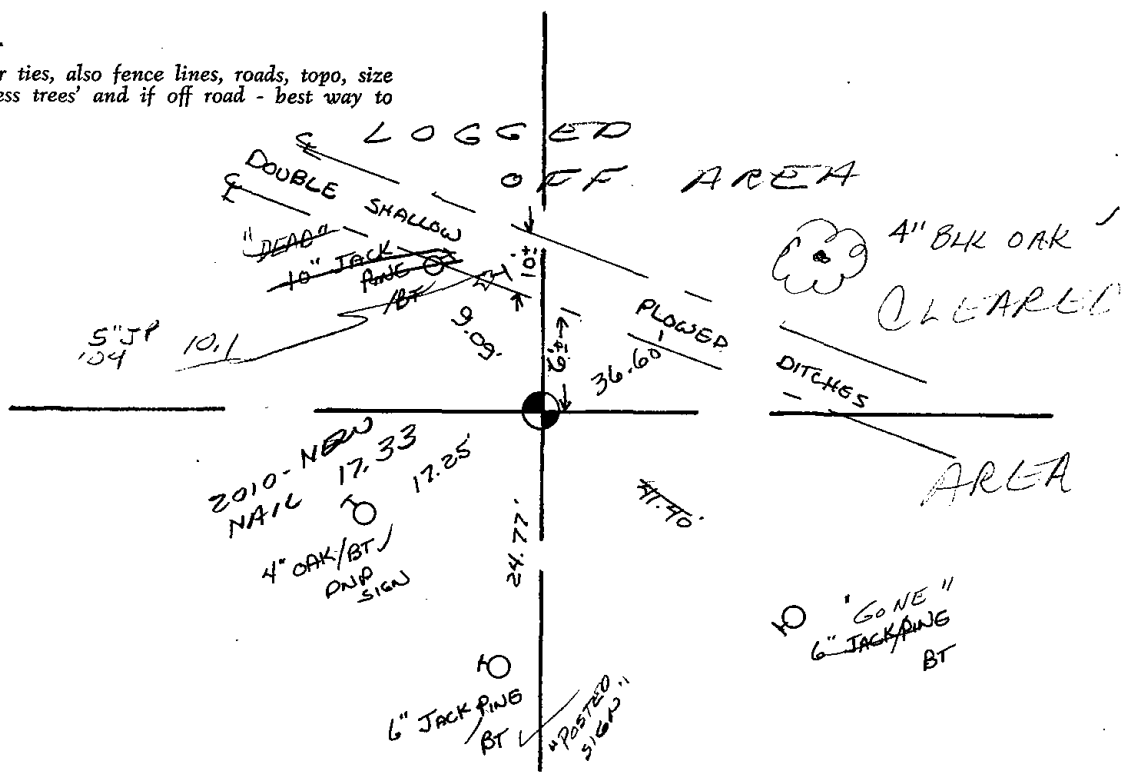
DATA SHOWN HERE ON  
CERTIFIED CORRECT:

*Anthony B. Kiedrowski*  
Registered Land Surveyor

DATE: 8/4/81

## TIE SKETCH

Show at least four ties, also fence lines, roads, topo, size and type of witness trees and if off road - best way to arrive at corner.





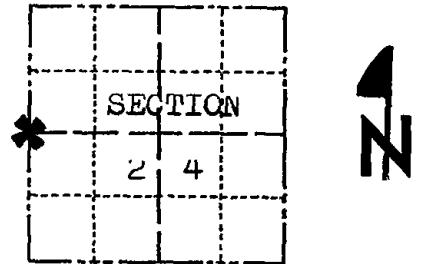


079

# Government Land Corner Certificate

ADAMS County  
 TYPE OF MONUMENT: HARRISON STD.  
 STATE PLANE COORDINATES: N \_\_\_\_\_  
 E \_\_\_\_\_  
 ELEVATION — M.S.L. DATUM: \_\_\_\_\_  
 THETA ANGLE: — (101) — (120) —  
 FIELD BOOK: 57 PAGE 40  
 DRAWN BY: SCOTT SORENSEN

CORNER NO. 79  
 SECTION 24  
 TOWN 20  
 RANGE 6



LOCATION  
(Indicated by 'X')

## BASIS FOR MONUMENT LOCATION

Show info such as: History of corner, with reference to Vol. and pg., dates, surveyor; exact description of monument replaced; if location computed, by taped or EDM traverse; landowner remarks, etc. (Use reverse side if necessary)

Ran EDM/T2 traverse around Section 25 and portions of Section 24 to determine search area for investigation.

Anthony B. Kiedrowski, Adams County Surveyor, excavated with backhoe and found bottom 15" of 4" diameter wood post set by original Government Surveyor.

Remonumented with Harrison on 11-9-1977.

Ok 4-27-84 SS-DK

SEAL:



DATA SHOWN HERE ON  
CERTIFIED CORRECT:

*Anthony B. Kiedrowski*  
Registered Land Surveyor

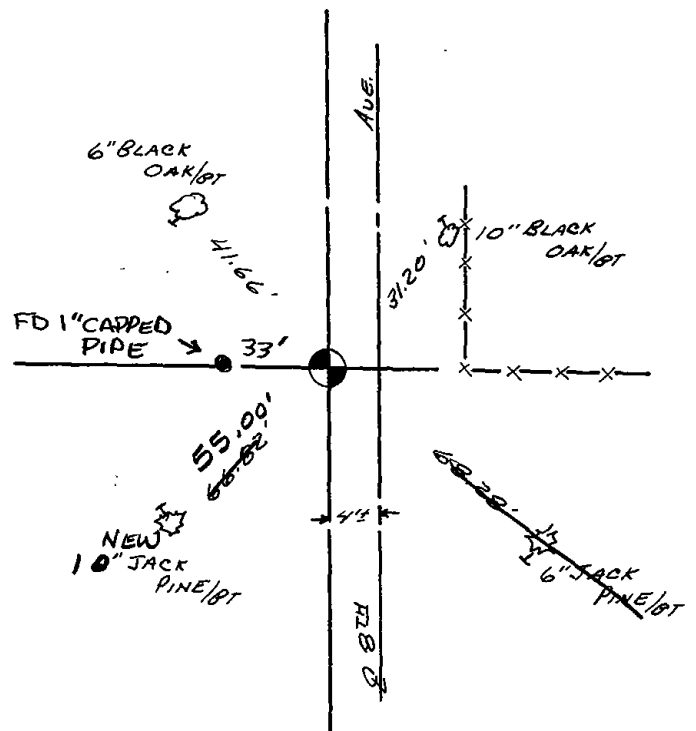
DATE: December 27, 1977

## TIE SKETCH

Show at least four ties, also fence lines, roads, topo, size and type of witness trees' and if off road - best way to arrive at corner.


### NOTE


Ties in trees to nail in disc.



## MAINTENANCE RECORD

Date	Init.	Remarks
4-12-79	JK-SS	OK
3-01-94	GR-SS	6K
2-16-99	JG-SS	1-GONE, 1-NEW TIE
2-24-04	JG	1-NEW
12-19-09	SS	4 TIES OK



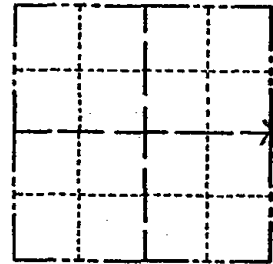


080

# Government Land Corner Certificate

Adams County  
 TYPE OF MONUMENT: HARRISON  
 STATE PLANE COORDINATES: N \_\_\_\_\_  
 E \_\_\_\_\_  
 ELEVATION — M.S.L. DATUM: \_\_\_\_\_  
 THETA ANGLE: \_\_\_\_\_  
 FIELD BOOK: LL PAGE \_\_\_\_\_  
 DRAWN BY: BASLER

CORNER NO. 80  
 SECTION 24  
 TOWN 20  
 RANGE 6E




LOCATION  
(Indicated by 'X')

## BASIS FOR MONUMENT LOCATION

Show info such as: History of corner, with reference to Vol. and pg., dates, surveyor; exact description of monument replaced; if location computed, by taped or EDM traverse; landowner remarks, etc. (Use reverse side if necessary)

Traversed area to locate search location.  
 Unable to locate any evidence to original corner or of any remonumented corner.  
 Set corner midway on a straight line between existing Section corners.

SEAL:



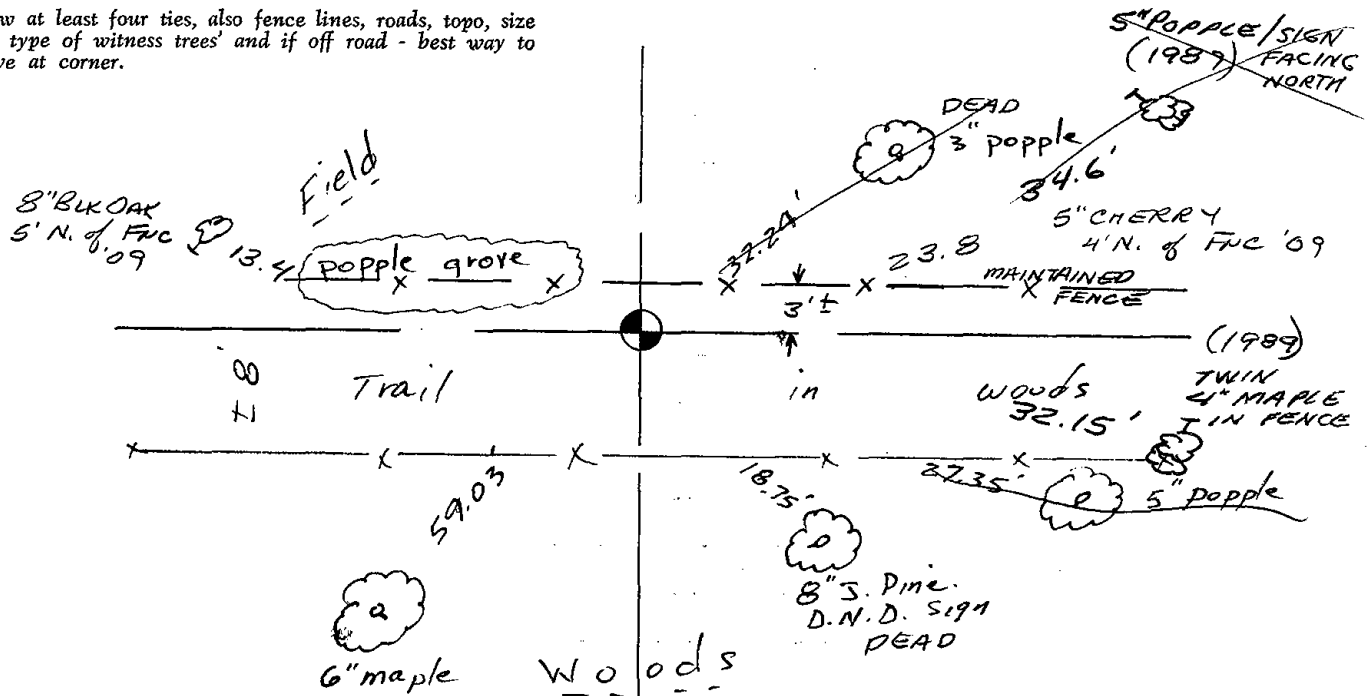
DATA SHOWN HERE ON  
CERTIFIED CORRECT:

Wayne Basler  
 Registered Land Surveyor

DATE: 4-19-82

## TIE SKETCH

Show at least four ties, also fence lines, roads, topo, size and type of witness trees' and if off road - best way to arrive at corner.







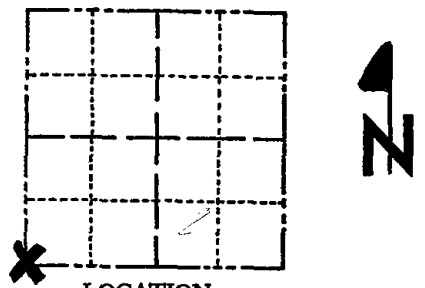


081

**ADAMS COUNTY**  
**Survey Monument Record**


CORNER NO. 701 (81)  
 SECTION 19  
 TOWN 20  
 RANGE 6

TYPE OF MONUMENT: Standard Harrison  
 STATE PLANE COORDINATES: N \_\_\_\_\_  
 E \_\_\_\_\_  
 ELEVATION — M.S.L. DATUM: \_\_\_\_\_  
 THETA ANGLE: \_\_\_\_\_  
 FIELD BOOK: \_\_\_\_\_ PAGE \_\_\_\_\_



LOCATION  
 (Indicated by 'X')

SEAL:



**BASIS FOR MONUMENT LOCATION**

(Use reverse side if necessary)

Show info such as: History of corner, with reference to Vol. and pg, dates, surveyor; exact description of monument replaced; if location computed, by taped or EDM traverse; landowner remarks, etc.

Ran EDM/transit traverse around Section 19 to determine search areas for corners.

Excavation by hand yielded 1-1/2 inch by 30 Inch Iron pipe with rods run through bottom perpendicular to length of pipe.

Could find no evidence of any other corner, though there is no record of the pipe.

Accepted pipe and monumented same.

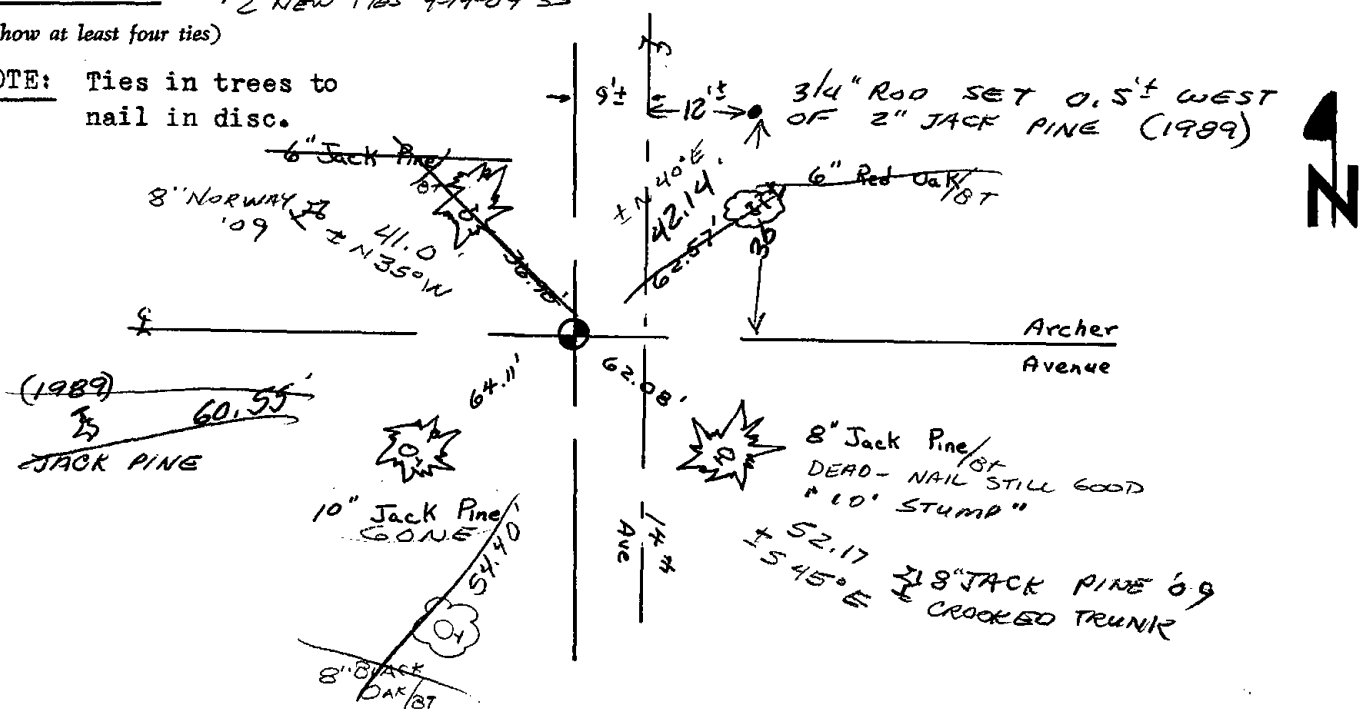
- 2 NEW TIES 6-12-89 MK-SS
- OK 3 MARCH 94 CR-DK
- OK 4-12-79 JK-SS
- OK - 12-28-98 - JG
- 1 gone nothing new 5-7-84 SS-DK

CERTIFIED CORRECT:  
*Dale C. Hagen*  
 Registered Land Surveyor  
 DATE: 2/1/75

**TIE SKETCH** OK 1-29-04 - JG-DA  
 12 NEW TIES 4-14-09 SS

(Show at least four ties)

NOTE: Ties in trees to nail in disc.





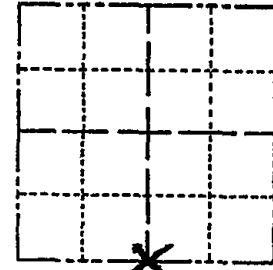
\* 0 8 2 \*

082

**ADAMS COUNTY**  
**Survey Monument Record**

CORNER NO. 700 <sup>(82)</sup>  
 SECTION 19  
 TOWN 20  
 RANGE 6

TYPE OF MONUMENT: Standard Harrison  
 STATE PLANE COORDINATES: N \_\_\_\_\_  
 E \_\_\_\_\_  
 ELEVATION — M.S.L. DATUM: \_\_\_\_\_  
 THETA ANGLE: \_\_\_\_\_  
 FIELD BOOK: \_\_\_\_\_ PAGE \_\_\_\_\_




**BASIS FOR MONUMENT LOCATION**

(Use reverse side if necessary)

Show info such as: History of corner, with reference to Vol. and pg, dates, surveyor; exact description of monument replaced; if location computed, by taped or EDM traverse; landowner remarks, etc.

SEAL:  
 LOCATION (Indicated by 'X')



Ran EDM/transit traverse around Section 19 to determine search areas for corners.

Excavation by hand yielded 1-1/2" by 30" Iron Pipe with a rod run through the bottom perpendicular to the length of the pipe.

Could find no record of the pipe.

Accepted pipe as corner and remonumented with Standard Harrison Monument.

1 gone 1 new 5-7-84 DK-SS

CERTIFIED CORRECT:

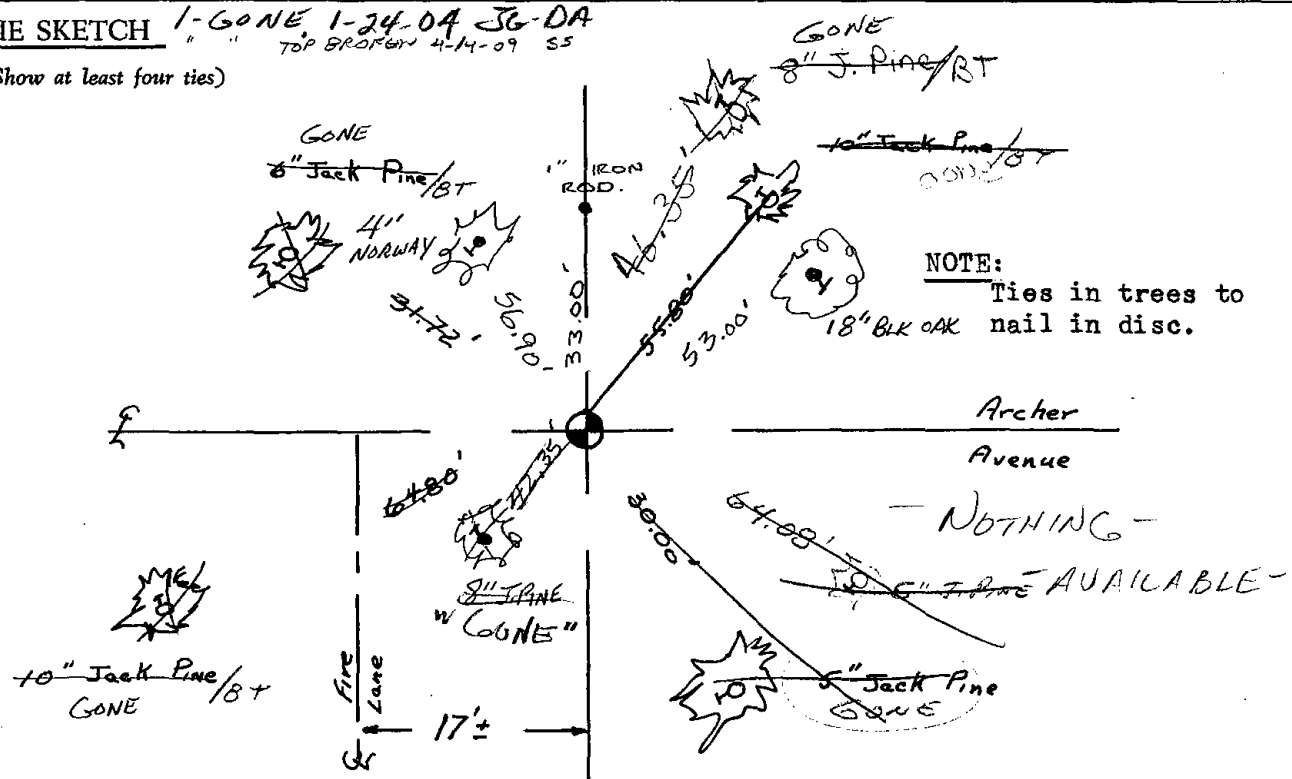
*Dale C. Hagen*  
 Registered Land Surveyor

DATE: 2/11/75

OK 5-29-79 PK-SS  
 NEWTIE 3 MARCH 94 CR-JG  
 2-GONE, 3-NEWTIES, MON OK 1-11-99-JG-JF

**TIE SKETCH** 1-GONE 1-24-04 JG-DA  
 " " TOP BROKEN 4-14-09 SS

(Show at least four ties)



NOTE: Ties in trees to nail in disc.





083

# ADAMS COUNTY

## Survey Monument Record

TYPE OF MONUMENT: STANDARD HARRISON

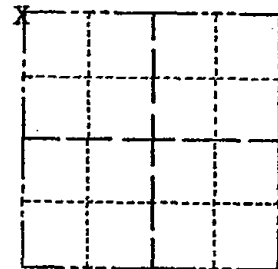
STATE PLANE COORDINATES: N. \_\_\_\_\_  
E. \_\_\_\_\_

ELEVATION — M.S.L. DATUM: \_\_\_\_\_

THETA ANGLE: \_\_\_\_\_


FIELD BOOK: 111 PAGE 10

CORNER NO. 375  
SECTION 29  
TOWN 20 N  
RANGE 6 E



LOCATION  
(Indicated by 'X')

SEAL:



### BASIS FOR MONUMENT LOCATION

(Use reverse side if necessary)

Show info such as: History of corner, with reference to Vol. and pg. dates, surveyor; exact description of monument replaced; if location computed, by taped or EDM traverse; landowner remarks, etc.

Excavation with shovel yielded 1-3/4 inch by 30 inch iron pipe with two 1/2 inch by 10 inch bars horizontally through the bottom, as set by County Surveyor M.C. Smith in 1912. (Vol. 1, Page 159) Replaced with Standard Harrison Monument.

OK 5-7-84 SS-DK  
OK 3 MARCH 94 CR-JG

2-GONE, 3-NEW TIES, MON. OK 1-11-99 JG-JE

OK, 1-29-04, JG-DA  
OK, 2-2-09, SS

CERTIFIED CORRECT:

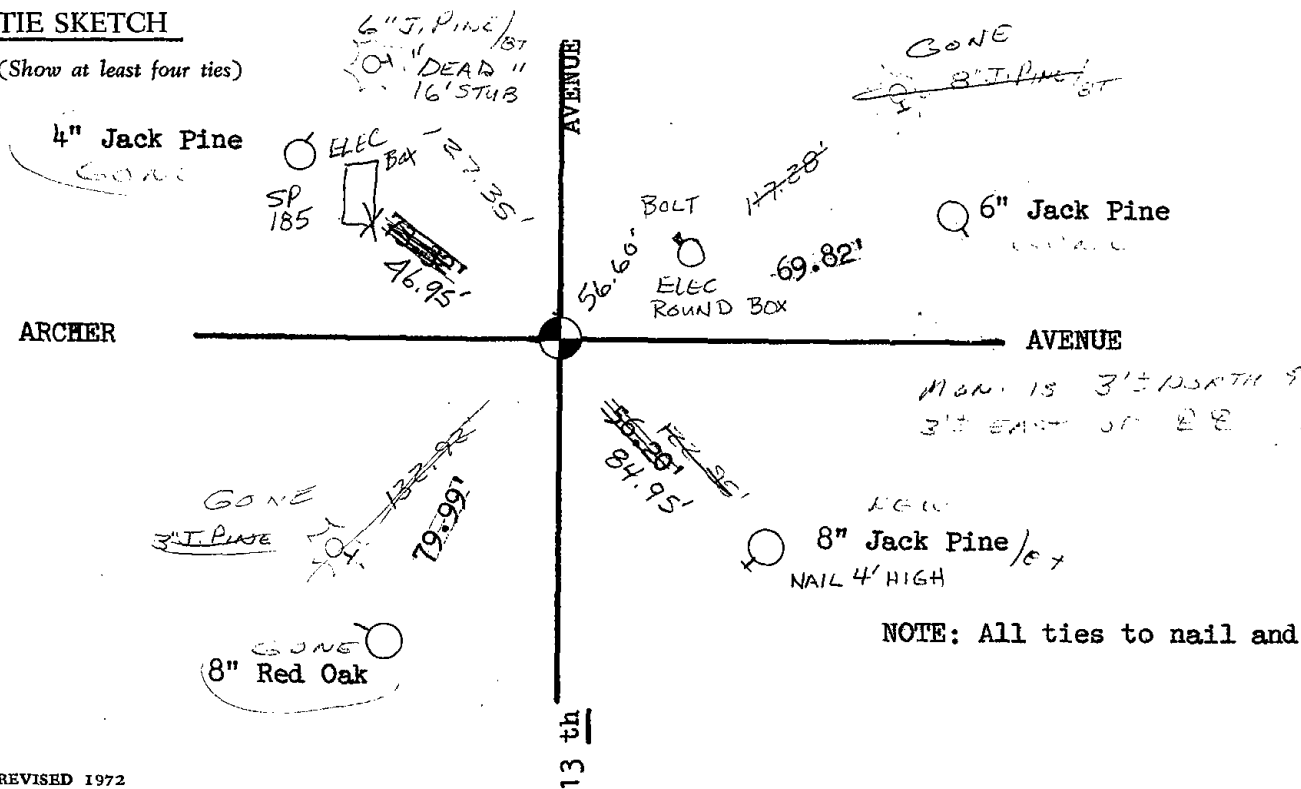
*Dale C. Hagen*  
Registered Land Surveyor

DATE: April 20, 1974

RETIRED 5-29-79 PK-SS

### TIE SKETCH

(Show at least four ties)



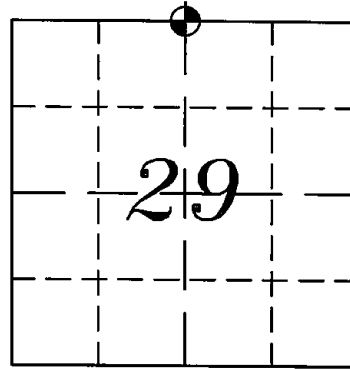
NOTE: All ties to nail and disc.



084

ADAMS COUNTY  
SURVEY MONUMENT RECORD

TYPE OF MONUMENT: HARRISON MONUMENT  
 STATE PLANE COORDINATES: N \_\_\_\_\_  
 E \_\_\_\_\_  
 ELEVATION: \_\_\_\_\_  
 FIELD BOOK: \_\_\_\_\_ PAGE \_\_\_\_\_



CORNER NO. ~~977~~  
84

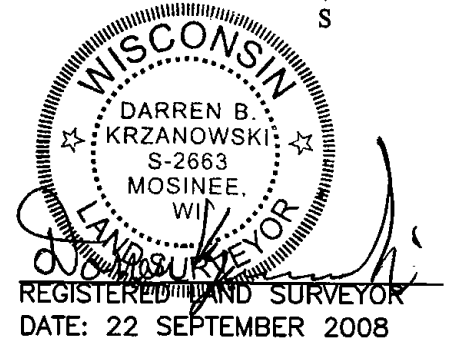
SECTION 29  
TOWN 20 NORTH  
RANGE 6 EAST

ROME  
CITY, VILLAGE, TOWN

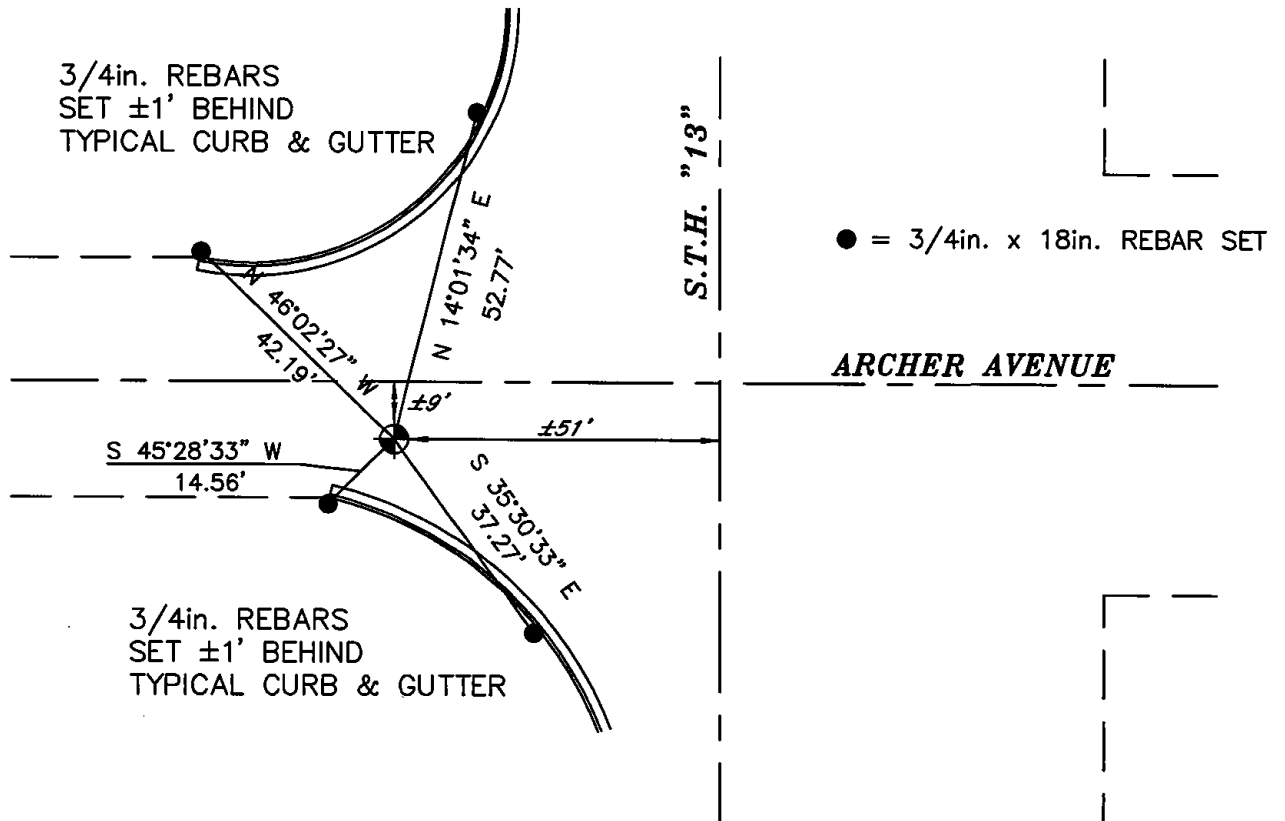


BASIS FOR CORNER LOCATION:

PRIOR TO ROAD CONSTRUCTION OF STH 13 FOUND A RAILROAD SPIKE THAT WAS CONSISTENT WITH SURVEY MONUMENT RECORD ON FILE AND ACCEPTED ITS LOCATION. AFTER COMPLETION OF ROAD CONSTRUCTION THE RAILROAD SPIKE HAD BEEN DISTURBED. SET A 30in. HARRISON MONUMENT



TIE SKETCH









085

ADAMS COUNTY

Survey Monument Record

TYPE OF MONUMENT: STANDARD HARRISON

STATE PLANE COORDINATES: N \_\_\_\_\_ E \_\_\_\_\_

ELEVATION — M.S.L. DATUM: \_\_\_\_\_

THETA ANGLE: \_\_\_\_\_

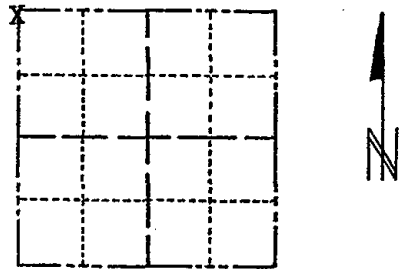
FIELD BOOK 111 PAGE 9

CORNER NO. 376

SECTION 28

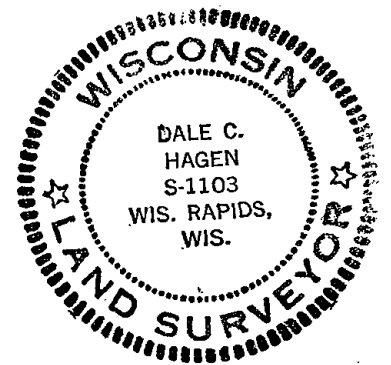
TOWN 20 N

RANGE 6 E



LOCATION (Indicated by 'X')

SEAL:



BASIS FOR MONUMENT LOCATION

(Use reverse side if necessary)

Show info such as: History of corner, with reference to Vol. and pg. dates, surveyor; exact description of monument replaced; if location computed, by taped or EDM traverse; landowner remarks, etc.

Found stump of pine bearing tree set by County Surveyor M.C. Smith in 1912, bearing S 38° W, 76 links. Excavation with backhoe at location indicated yielded the remains of a wood stake. (Vol. 1, Page 160) Replaced with Standard Harrison monument.

7-10-09 4 NEW TIES - ALL SLOPE TAPE

OK 6-7-79 PA-RV

2 new 5-7-84 SS-DK

3 NEW TIES 6-13-89 MK-SS

4 REMAINING TIES

3-8-94 SS

1-GONE, 3 REMAIN

12-29-98-JG

OK, 3-17-04-JG

CERTIFIED CORRECT:

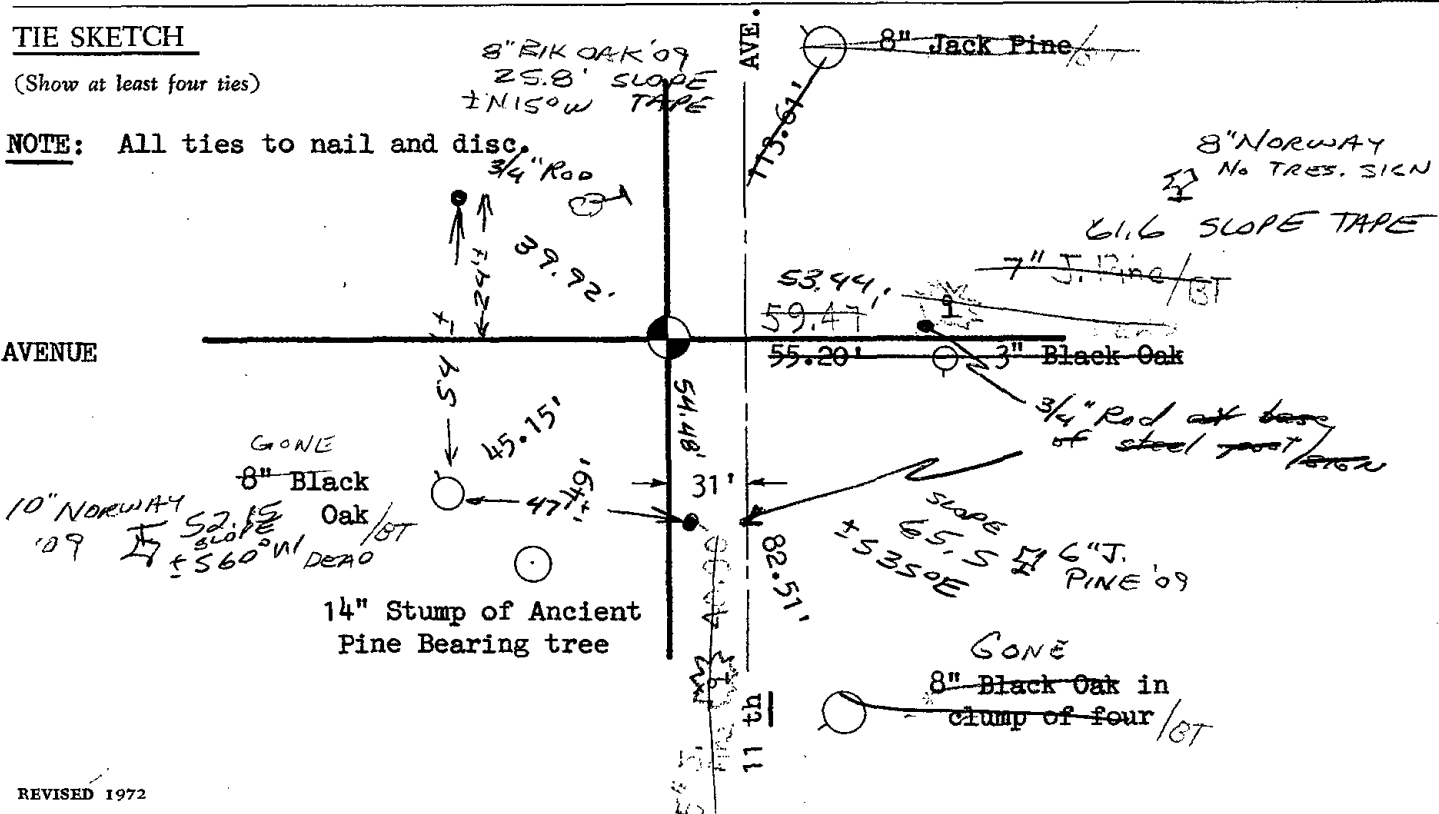
Dale C. Hagen  
Registered Land Surveyor


DATE: April 20, 1974

TIE SKETCH

(Show at least four ties)

NOTE: All ties to nail and disc.







086

ADAMS COUNTY

Survey Monument Record

TYPE OF MONUMENT: Standard Harrison

STATE PLANE COORDINATES: N \_\_\_\_\_  
E \_\_\_\_\_

ELEVATION — M.S.L. DATUM: \_\_\_\_\_

THETA ANGLE: \_\_\_\_\_

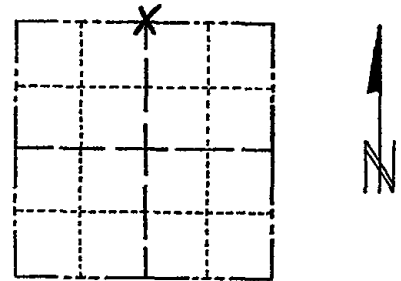
FIELD BOOK: 111 PAGE 12

CORNER NO. 380

SECTION 28


TOWN 20

RANGE 6 E



LOCATION  
(Indicated by 'X')

SEAL:



BASIS FOR MONUMENT LOCATION

(Use reverse side if necessary)

Show info such as: History of corner, with reference to Vol. and pg, dates, surveyor; exact description of monument replaced; if location computed, by taped or EDM traverse; landowner remarks, etc.

Ran EDM Traverse of Section 28. Excavation with backhoe at North quarter corner yielded no evidence as to original location of corner. Remonumented using original notes.

Z NEW TIES - 5-8-89 CORNER HAS BRICKS AROUND IT & STEEL POST

OK 3-8-94

OK, 3-4-99 - JG-SS

OK, 3-17-04 - JG OK 2-20-09 55

OK 7-13-79 RW-RW

1 gone 1 new 7-17-84 DK-MK

CERTIFIED CORRECT:

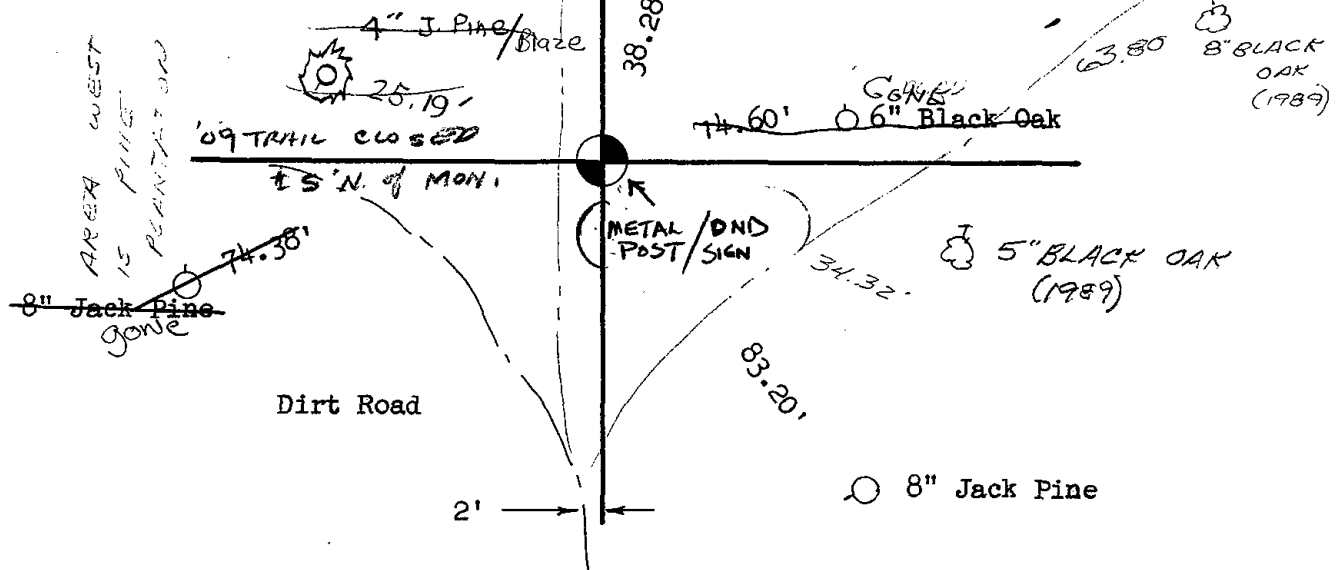
Dale C. Hagen  
Registered Land Surveyor


DATE: May 2, 1974

TIE SKETCH

(Show at least four ties)

All ties to nail and disc.



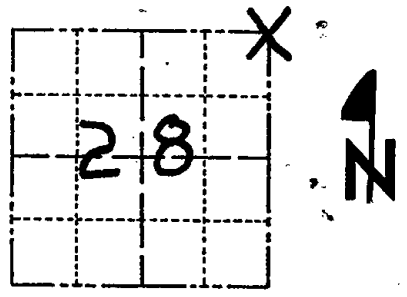


087

# Government Land Corner Certificate

Adams County  
 TYPE OF MONUMENT: Harrison  
 STATE PLANE COORDINATES: N \_\_\_\_\_  
 E \_\_\_\_\_  
 ELEVATION — M.S.L. DATUM: \_\_\_\_\_  
 THETA ANGLE: \_\_\_\_\_  
 FIELD BOOK: 86 PAGE 110  
 DRAWN BY: T.H.

CORNER NO. 87  
 SECTION 28  
 TOWN 20  
 RANGE 6



LOCATION  
(Indicated by 'X')


## BASIS FOR MONUMENT LOCATION

Show info such as: History of corner, with reference to Vol. and pg., dates, surveyor; exact description of monument replaced; if location computed, by taped or EDM traverse; landowner remarks, etc. (Use reverse side if necessary)

No record of resurveys. Could find no evidence of original or subsequent monument. This corner set at the intersection of radii, 2641.4' from the N $\frac{1}{4}$  corner and 2659.75' from the E $\frac{1}{4}$  corner, the distances used being the same as the north line of the NW $\frac{1}{4}$  and east line of the SE $\frac{1}{4}$  respectively. This is as close as I could get to matching original notes and what little possession evidence there was.

Ran EDM, T-2 traverse of all of section 28, 27, & 26.

SEAL:



DATA SHOWN HERE ON CERTIFIED CORRECT:

*Anthony B. Kiedrowski*  
 Registered Land Surveyor  
 DATE: 1/3/81

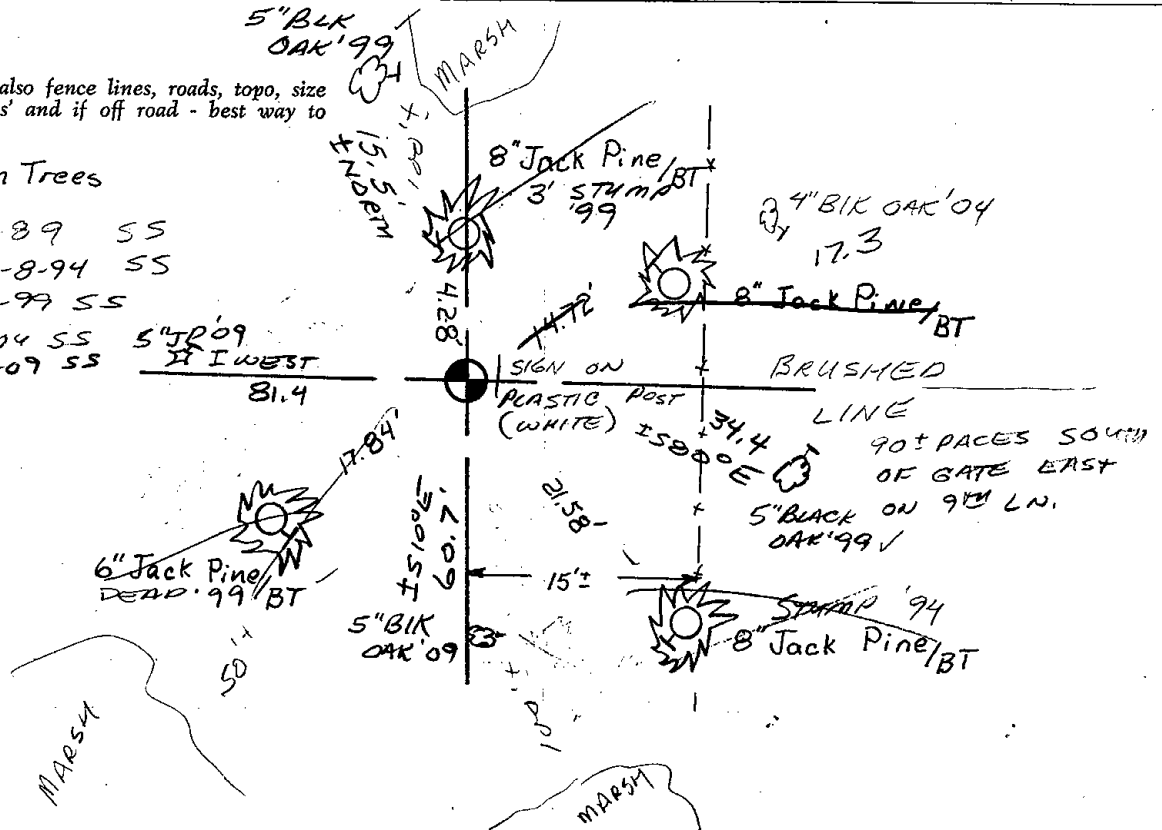
\* Fence was not located DO NOT DISTURB SIGN was found next to the harrison all ties ok 7-17-84 MK-DK

## TIE SKETCH

Show at least four ties, also fence lines, roads, topo, size and type of witness trees and if off road - best way to arrive at corner.

Nail & Disk in Trees

- ALL OK 5-8-89 SS
- 1 NEW TIE 3-8-94 SS
- 2 " TIES 4-9-99 SS
- 1 NEW TIE 8-31-04 SS 5" OAK
- 2 " " 2-20-09 SS 1" WEST







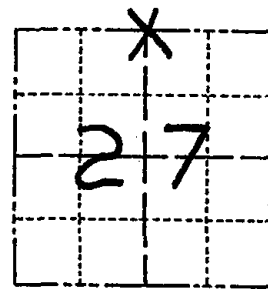


088

# Government Land Corner Certificate

Adams County  
 TYPE OF MONUMENT: Harrison  
 STATE PLANE COORDINATES: N \_\_\_\_\_  
 E \_\_\_\_\_  
 ELEVATION — M.S.L. DATUM: \_\_\_\_\_  
 THETA ANGLE: \_\_\_\_\_  
 FIELD BOOK: 86 PAGE 112  
 DRAWN BY: T.H.

CORNER NO. 88  
 SECTION 27  
 TOWN 20  
 RANGE 6



LOCATION  
 (Indicated by 'X')

## BASIS FOR MONUMENT LOCATION

Show info such as: History of corner, with reference to Vol. and pg., dates, surveyor; exact description of monument replaced; if location computed, by taped or EDM traverse; landowner remarks, etc. (Use reverse side if necessary)

No record of any resurveys. Found no evidence of original or subsequent monument. Set this corner on line and equidistant between section corners.

SEAL:



DATA SHOWN HERE ON  
 CERTIFIED CORRECT:

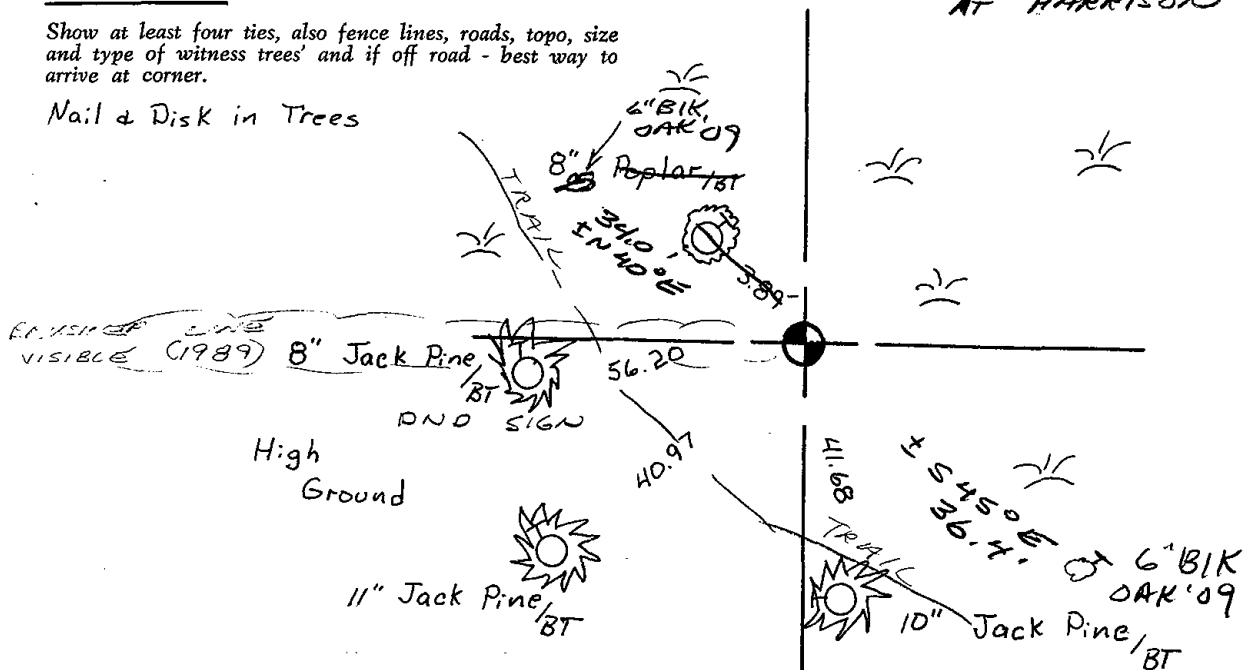
Anthony B. Kiedrowski  
 Registered Land Surveyor

DATE: 1/3/81

## TIE SKETCH

Show at least four ties, also fence lines, roads, topo, size and type of witness trees and if off road - best way to arrive at corner.

Nail & Disk in Trees



WHITE PLASTIC POST  
 AT HARRISON



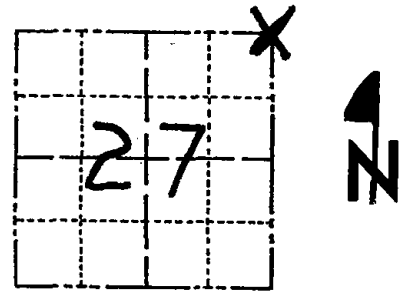


089

# Government Land Corner Certificate

Adams County  
 TYPE OF MONUMENT: Harrison  
 STATE PLANE COORDINATES: N \_\_\_\_\_  
 E \_\_\_\_\_  
 ELEVATION — M.S.L. DATUM: \_\_\_\_\_  
 THETA ANGLE: \_\_\_\_\_  
 FIELD BOOK: 86 PAGE 111  
 DRAWN BY: T.H

CORNER NO. 89  
 SECTION 27  
 TOWN 20  
 RANGE 6



LOCATION  
(Indicated by 'X')

## BASIS FOR MONUMENT LOCATION

Show info such as: History of corner, with reference to Vol. and pg., dates, surveyor; exact description of monument replaced; if location computed, by taped or EDM traverse; landowner remarks, etc. (Use reverse side if necessary)

No record of resurveys. Perry-Carrington survey for Burt Morris does not show a corner here. Could find no evidence of original or subsequent monument. This corner set by double proportionate method.

SEAL:



DATA SHOWN HERE ON  
CERTIFIED CORRECT:

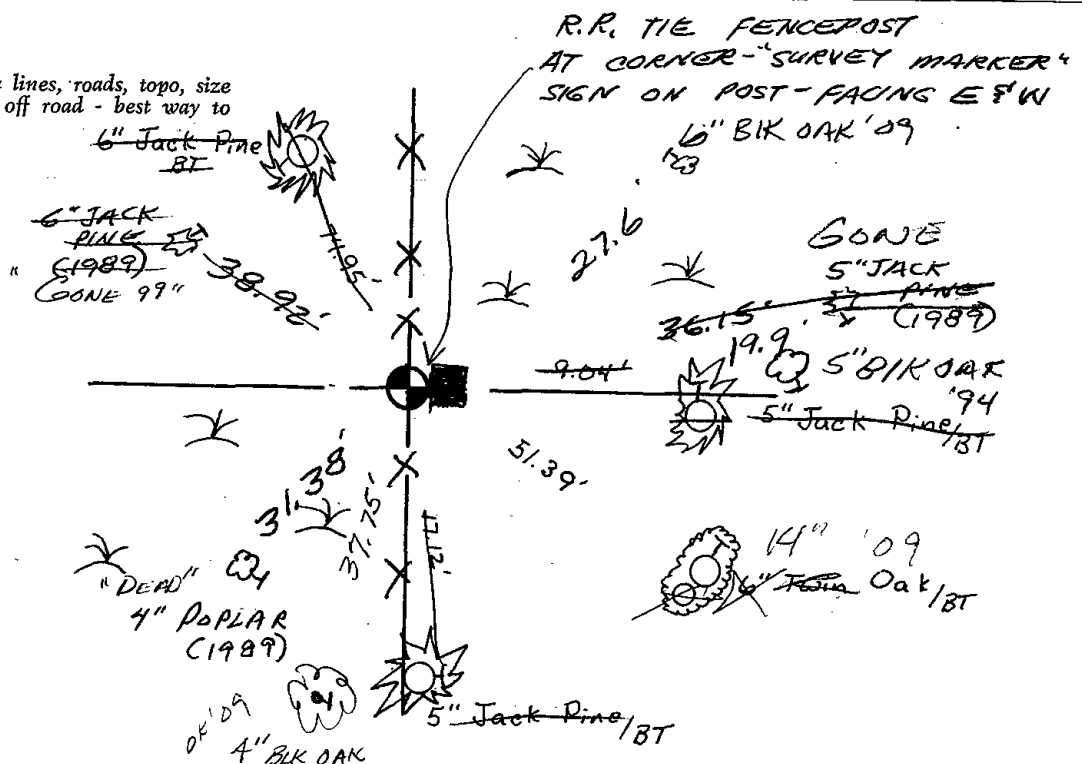
*Anthony B. Kiedrowski*  
 Registered Land Surveyor  
 1/3/81

DATE:

## TIE SKETCH

Show at least four ties, also fence lines, roads, topo, size and type of witness trees' and if off road - best way to arrive at corner.

Nail & Disk in Trees







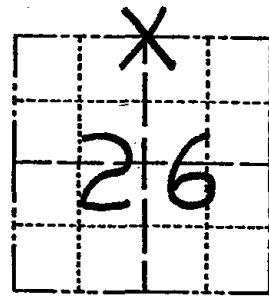
090



# Government Land Corner Certificate

Adams County  
 TYPE OF MONUMENT: Harrison  
 STATE PLANE COORDINATES: N \_\_\_\_\_  
 E \_\_\_\_\_  
 ELEVATION — M.S.L. DATUM: \_\_\_\_\_  
 THETA ANGLE: \_\_\_\_\_  
 FIELD BOOK: 86 PAGE 117  
 DRAWN BY: T.H.

CORNER NO. 90  
 SECTION 26  
 TOWN 20  
 RANGE 6



LOCATION  
 (Indicated by 'X')

## BASIS FOR MONUMENT LOCATION

Show info such as: History of corner, with reference to Vol. and pg., dates, surveyor; exact description of monument replaced; if location computed, by taped or EDM traverse; landowner remarks, etc. (Use reverse side if necessary)

no evidence  
 of original or subsequent monument. This corner  
 set on line and equidistant between section corners.  
 M.C. Smith set post here in 1915, per 2/15.

SEAL:



DATA SHOWN HERE ON  
 CERTIFIED CORRECT:

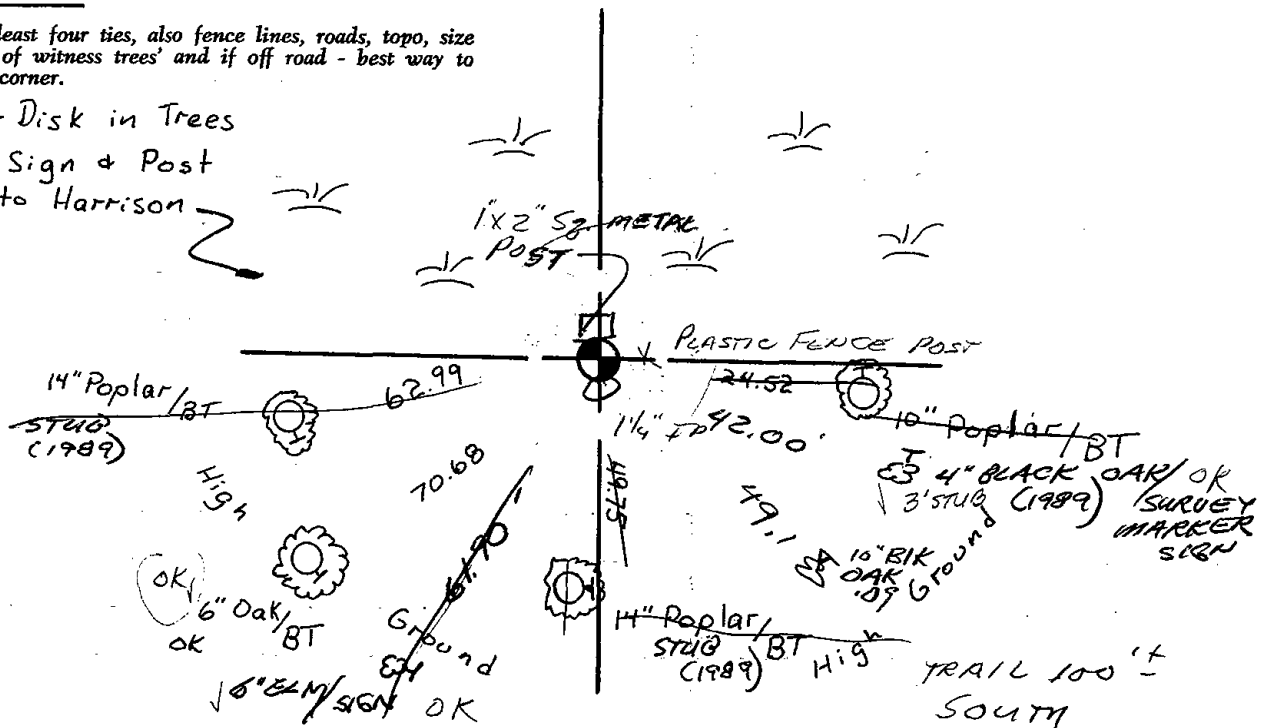
*Anthony B. Kiedrowski*  
 Registered Land Surveyor

DATE: 1/2/81

## TIE SKETCH

Show at least four ties, also fence lines, roads, topo, size and type of witness trees and if off road - best way to arrive at corner.

Nail & Disk in Trees  
 DND Sign & Post  
 Next to Harrison





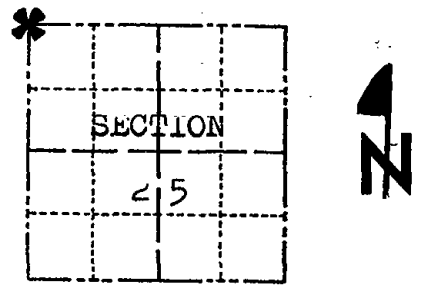


091

# Government Land Corner Certificate

ADAMS County  
 TYPE OF MONUMENT: HARRISON STD.  
 STATE PLANE COORDINATES: N \_\_\_\_\_  
 E \_\_\_\_\_  
 ELEVATION — M.S.L. DATUM: \_\_\_\_\_  
 THETA ANGLE: \_\_\_\_\_  
 FIELD BOOK: 57 PAGE 42  
 DRAWN BY: SCOTT SORENSEN

CORNER NO. 91  
 SECTION 25  
 TOWN 20  
 RANGE 6



LOCATION  
(Indicated by 'X')

## BASIS FOR MONUMENT LOCATION

Show info such as: History of corner, with reference to Vol. and pg., dates, surveyor; exact description of monument replaced; if location computed, by taped or EDM traverse; landowner remarks, etc. (Use reverse side if necessary)

Ran EDM/T2 traverse around Section 25 and parts of adjoining sections to determine search area for investigation.

Excavation with backhoe yielded no evidence on the original corner or any remonumentation. Could find no evidence of bearing trees.

Relocated corner by doubling over line and distance between NW and W $\frac{1}{4}$  corners of Section 24.

Set monument on Nov. 9, 1977.

OK 4-13-79 JK-SS  
 1 new 4-27-84 SS-DK  
 HAR OK 3-8-89 GR-SS  
 OK 2-16-99, JG-SS

SEAL:



DATA SHOWN HERE ON  
CERTIFIED CORRECT:

*Dale C. Hagen*  
Registered Land Surveyor

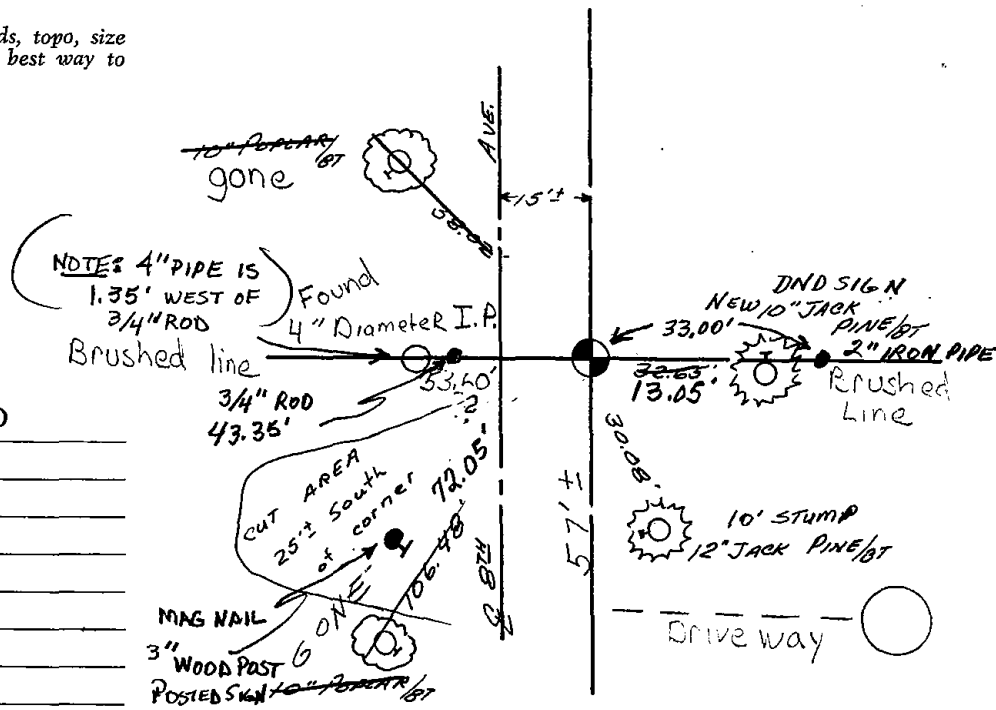
DATE: December 27, 1977

## TIE SKETCH

Show at least four ties, also fence lines, roads, topo, size and type of witness trees' and if off road - best way to arrive at corner.


### Note

Ties in trees to nail in disc.




## MAINTENANCE RECORD

Date	Init.	Remarks
3-01-94	GR-SS	OK
2-24-04	JG	4-NEW
3-04-09	SS	OK



092

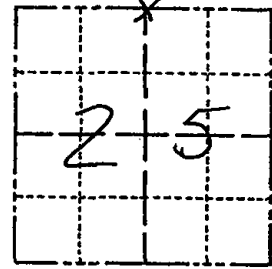


# Government Land Corner Certificate

Adams County  
 TYPE OF MONUMENT: Harrison Standard  
 STATE PLANE COORDINATES: N \_\_\_\_\_  
 E \_\_\_\_\_  
 ELEVATION — M.S.L. DATUM: \_\_\_\_\_  
 THETA ANGLE: \_\_\_\_\_  
 FIELD BOOK: 78 PAGE 102  
 DRAWN BY: G. Rhinehart

MON. 1.5" IP  
 5-16-89  
 1" Iron Pipe  
 Harrison to be  
 set Spring  
 1980

CORNER NO. 92  
 SECTION 25  
 TOWN 20  
 RANGE 6



LOCATION  
 (Indicated by 'X')

## BASIS FOR MONUMENT LOCATION

Show info such as: History of corner, with reference to Vol. and pg., dates, surveyor; exact description of monument replaced; if location computed, by taped or EDM traverse; landowner remarks, etc. (Use reverse side if necessary)

*Set monument equidistant and on line between adjacent section corners. No evidence of previous monumentation was found. No record of monumentation subsequent to the original was found.*

SEAL:



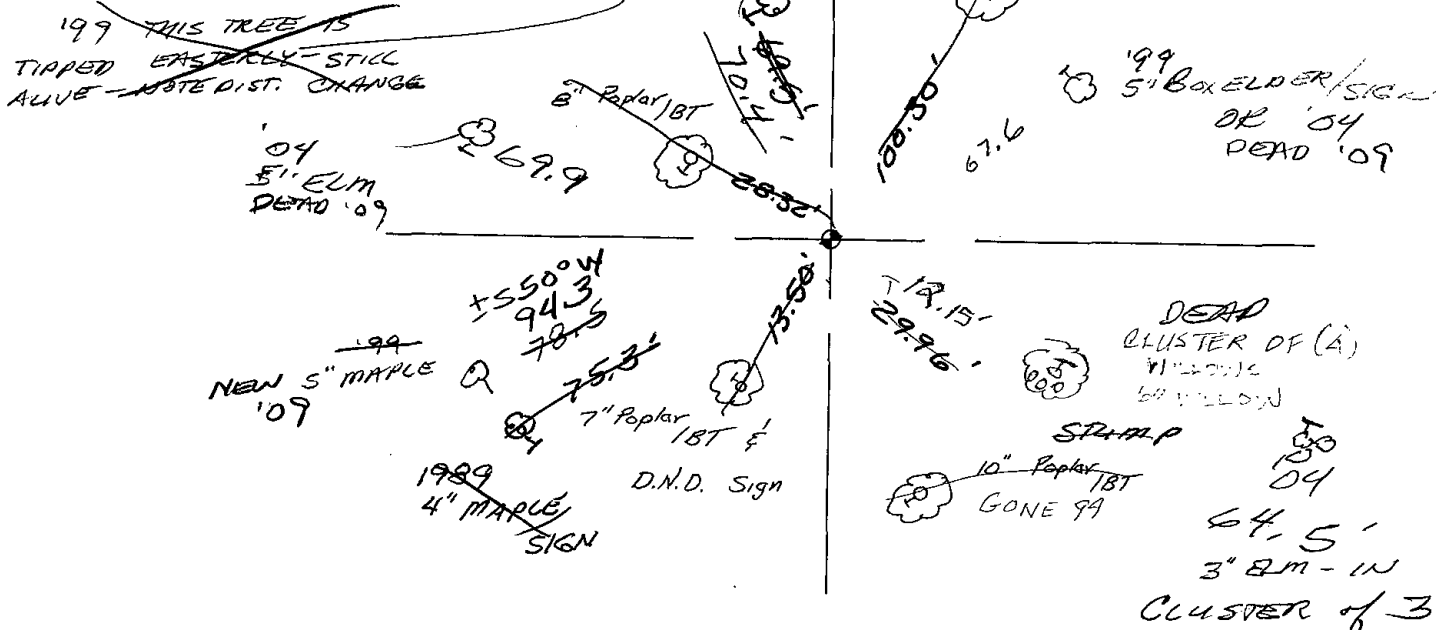
DATA SHOWN HERE ON  
 CERTIFIED CORRECT:

*Gregory P. Rhinehart*  
 Registered Land Surveyor

DATE: 1/29/80

## TIE SKETCH

Show at least four ties, also fence lines, roads, topo, size and type of witness trees and if off road - best way to arrive at corner.










093



1 1/4" x 1/2" IRON PIPE SET 5/19/80

# Government Land Corner Certificate

Adams County

Mon 15 1" IP  
5-18-89

CORNER NO. 93  
SECTION 25  
TOWN 20  
RANGE 6

TYPE OF MONUMENT: Harrison standard

1" IRON PIPE  
Harrison to be  
placed in Spring  
1980

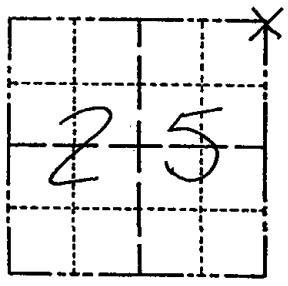
STATE PLANE COORDINATES: N \_\_\_\_\_  
E \_\_\_\_\_

ELEVATION — M.S.L. DATUM: \_\_\_\_\_

THETA ANGLE: \_\_\_\_\_

FIELD BOOK: 78 PAGE 104

DRAWN BY: G. Rhinehart



LOCATION  
(Indicated by 'X')

## BASIS FOR MONUMENT LOCATION

Show info such as: History of corner, with reference to Vol. and pg., dates, surveyor; exact description of monument replaced; if location computed, by taped or EDM traverse; landowner remarks, etc. (Use reverse side if necessary)

Set monument single proportionate and on line between the NE Corner Section 13-20-6 and the SE Corner of 25-20-6. No evidence of any previous monumentation was found. No record of monumentation subsequent to the original was found.

SEAL:



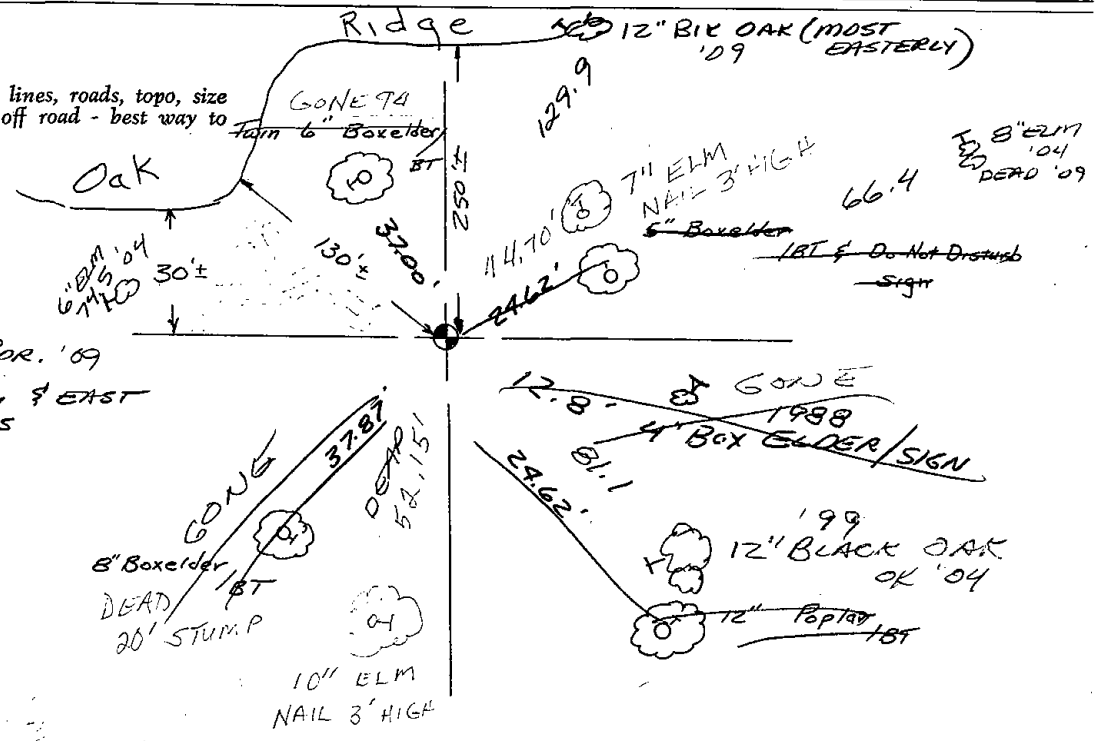
DATA SHOWN HERE ON CERTIFIED CORRECT:

Gregory P. Rhinehart  
Registered Land Surveyor

DATE: 1/29/80

## TIE SKETCH

Show at least four ties, also fence lines, roads, topo, size and type of witness trees and if off road - best way to arrive at corner.




FOUND  
STEEL "T" POST AT COR. '89  
AND  
LINE MARKED NORTH & EAST  
WITH STEEL POSTS





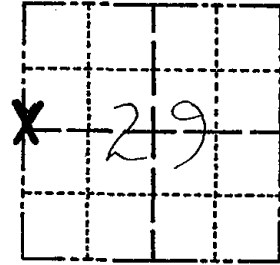
095



**ADAMS COUNTY**  
**Survey Monument Record**

TYPE OF MONUMENT: Harrison  
 STATE PLANE COORDINATES: N \_\_\_\_\_  
 E \_\_\_\_\_  
 ELEVATION — M.S.L. DATUM: \_\_\_\_\_  
 THETA ANGLE: \_\_\_\_\_  
 FIELD BOOK: \_\_\_\_\_ PAGE \_\_\_\_\_

CORNER NO. 980 <sup>95</sup>  
 SECTION 29  
 TOWN 20  
 RANGE 6E



LOCATION  
 (Indicated by 'X')

**BASIS FOR MONUMENT LOCATION**

(Use reverse side if necessary)

Show info such as: History of corner, with reference to Vol. and pg, dates, surveyor; exact description of monument replaced; if location computed, by taped or EDM traverse; landowner remarks, etc.


Ran EDM/transit traverse around Section 29 and 32 to determine search areas.

Excavation with backhoe yielded no evidence of the original corner or subsequent remonumentation.

Set corner on line between the adjacent section corners and proportional to the original government survey distances.

3 new 5-7-84 SS-DK *NOTE*

SEAL:



CERTIFIED CORRECT:

*Dale C. Hagen*  
 Registered Land Surveyor  
 DATE: 6-1-1976

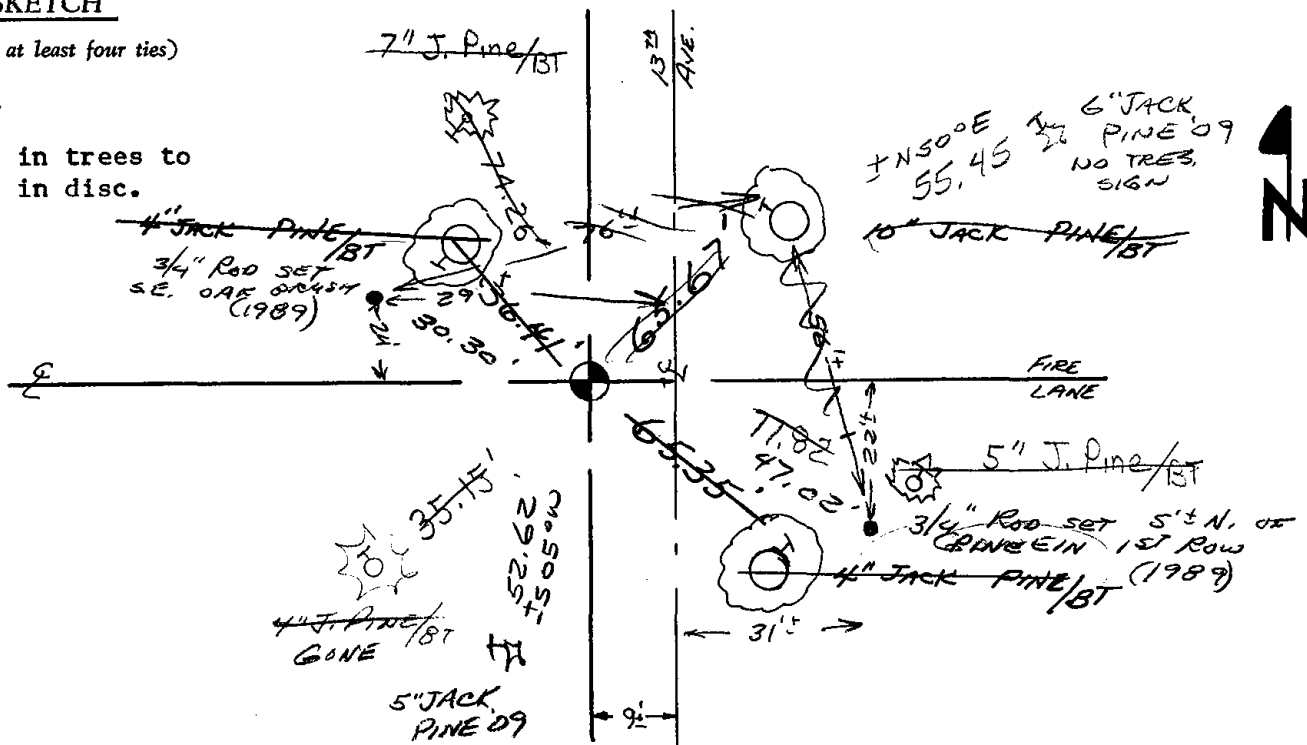
OK 7-13-79 RN-RW  
 2 NEW TIES 2-12-89 MK-SS  
 OK 3 MARCH 94 CR-JG  
 OK 12-28-98-JG  
 1-GONE, 2-18-89-JG

**TIE SKETCH**

(Show at least four ties)

**NOTE**


Ties in trees to nail in disc.





096





**ADAMS COUNTY**

**Survey Monument Record**

TYPE OF MONUMENT: Standard Harrison

STATE PLANE COORDINATES: N \_\_\_\_\_  
E \_\_\_\_\_

ELEVATION - M.S.L. DATUM: \_\_\_\_\_

THETA ANGLE: \_\_\_\_\_

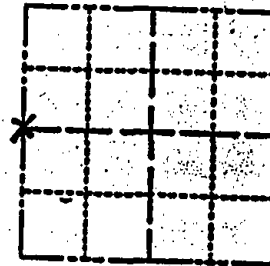
FIELD BOOK: 111 PAGE 12

CORNER NO. 378

SECTION 28


TOWN 20

RANGE 6 E



LOCATION  
(Indicated by 'X')

SEAL:



**BASIS FOR MONUMENT LOCATION**

(Use reverse side if necessary)

Show info such as: History of corner, with reference to Vol. and pg. dates, surveyor; exact description of monument replaced; if location computed, by taped or EDM traverse; landowner remarks, etc.

Excavation yielded no evidence as to location of the original corner.

Ran EDM traverse of Section 28 and set corner on line and proportionally between Northwest and Southwest corners of Section 28.

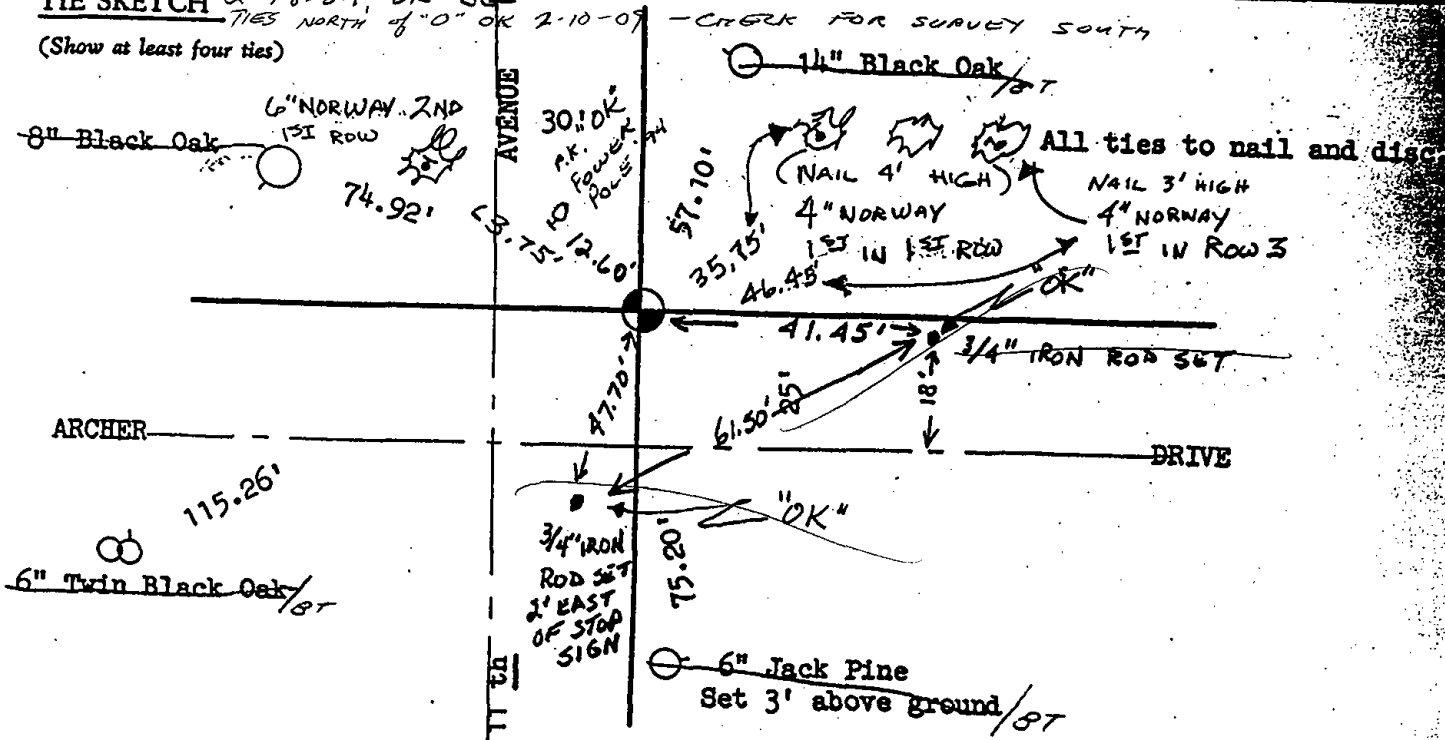
\* RETIED COR FOR CONSTR. LEFT HARRISON  
IN PLACE BECAUSE NORTH OF CONSTR. AREA  
LITE METAL POST W/SIGN AT CORNER 9/25/02 - JG  
OK 6-7-79 AN-RW  
ALL TREES GONE  
4-GONE, 3 NEW TIES 3-14-94 JG-SS  
OK, 12-29-98 - JG


CERTIFIED CORRECT:


*Dale C. Hagen*  
Registered Land Surveyor  
DATE: May 2, 1974

**TIE SKETCH** 2-18-04, OK-JG


(Show at least four ties)







097

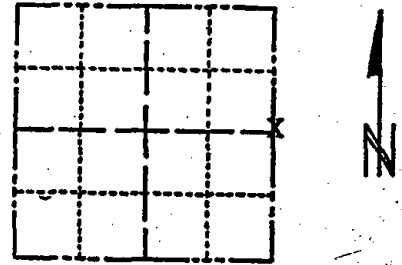


ADAMS COUNTY

Survey Monument Record

CORNER NO. 377  
SECTION 28  
TOWN 20 N  
RANGE 6 E


TYPE OF MONUMENT: STANDARD HARRISON  
STATE PLANE COORDINATES: N \_\_\_\_\_  
E \_\_\_\_\_  
ELEVATION — M.S.L. DATUM: \_\_\_\_\_  
THETA ANGLE: \_\_\_\_\_  
FIELD BOOK: 111 PAGE 9



LOCATION (Indicated by 'X')

SEAL:

29.25  
37.40



BASIS FOR MONUMENT LOCATION

(Use reverse side if necessary)

Show info such as: History of corner, with reference to Vol. and pg. dates, surveyor; exact description of monument replaced; if location computed, by taped or EDM traverse; landowner remarks, etc.

Excavation with backhoe yielded charcoal pit with charcoal stake. Stake replaced with Standard Harrison monument.

- Ok 5-7-84 SS-DK
- OK 3-9-89 SS
- OK 3-8-94 SS
- OK 1-21-99 DBR

OK 6-7-79 RW-PW

RETIED CORNER & REMOVED HARRISON FOR CONSTR. LEFT HARRISON AT 12" RED OAK DIE TO BE RESET AFTER CONSTR.

2-18-04 TIES OK, (HARRISON) CORNER NEEDS TO BE RESET - JG

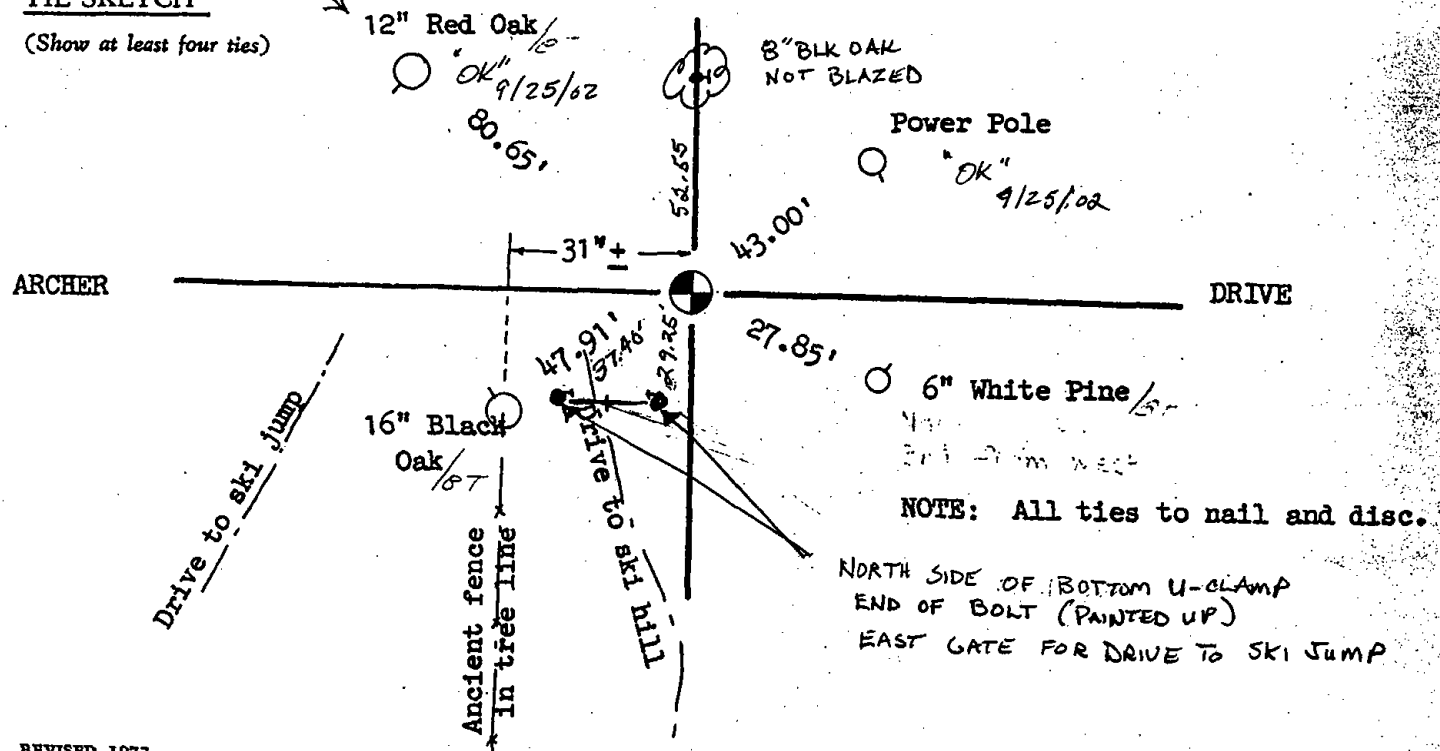
CERTIFIED CORRECT:

Dale C. Hagen  
Registered Land Surveyor

DATE: April 20, 1974

TIE SKETCH

(Show at least four ties)



ADAMS COUNTY

Survey Monument Record

TYPE OF MONUMENT: STANDARD HARRISON

STATE PLANE COORDINATES: N \_\_\_\_\_ E \_\_\_\_\_

ELEVATION — M.S.L. DATUM: \_\_\_\_\_

THETA ANGLE: \_\_\_\_\_

FIELD BOOK: 111 PAGE 9

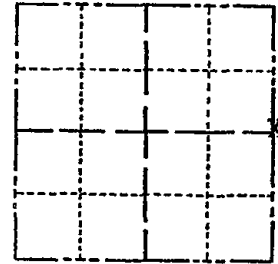
CORNER NO. 377

SECTION 28

TOWN 20 N

RANGE 6 E

97



LOCATION (Indicated by 'X')

SEAL:

BASIS FOR MONUMENT LOCATION

(Use reverse side if necessary)

Show info such as: History of corner, with reference to Vol. and pg, dates, surveyor; exact description of monument replaced; if location computed, by taped or EDM traverse; landowner remarks, etc.

Excavation with backhoe yielded charcoal pit with charcoal stake. Stake replaced with Standard Harrison monument.

Ok 5-7-84 SS-DK

OK 3-9-89 SS

OK 3-8-94 SS

OK 1-21-99 DBR

OK 6-7-79 RN-RW



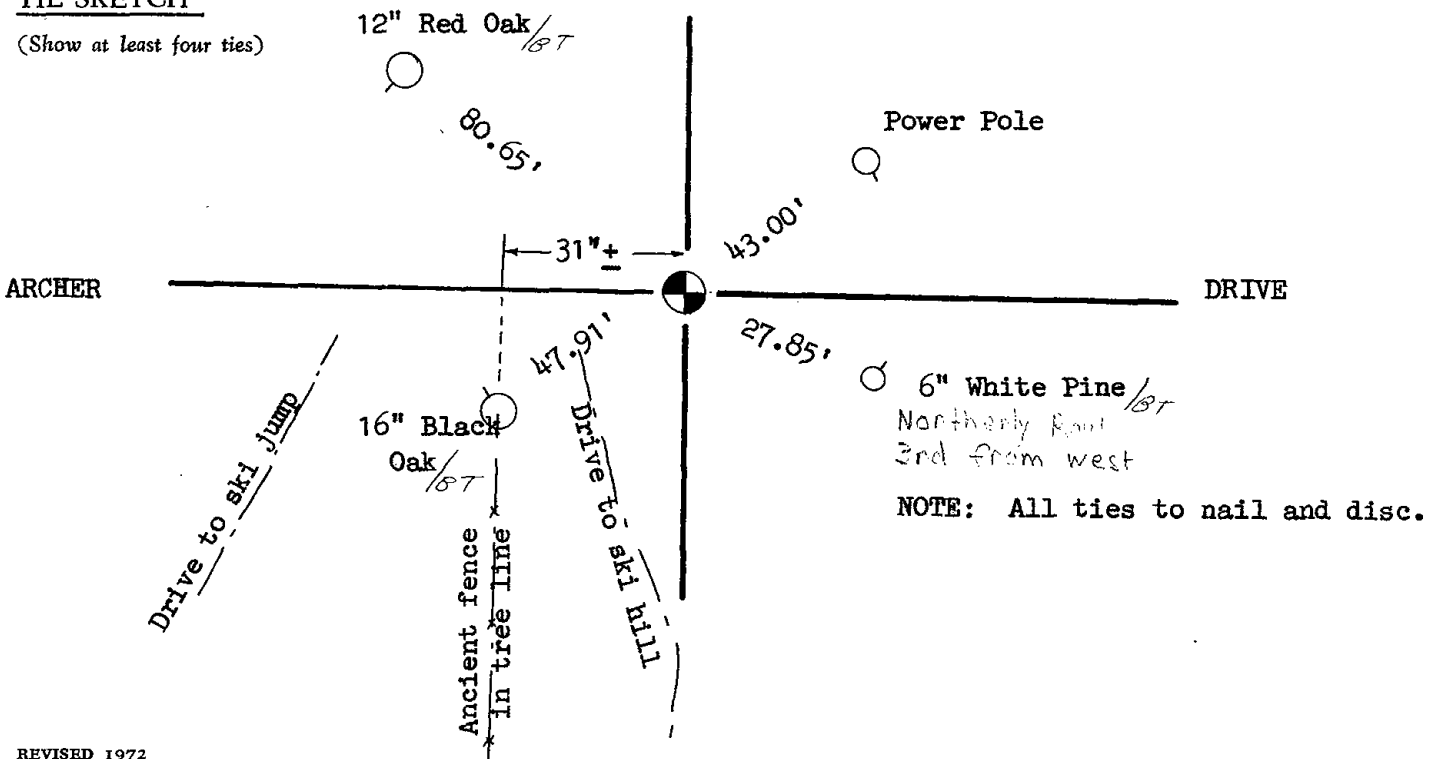
CERTIFIED CORRECT:


*Dale C. Hagen*  
Registered Land Surveyor

DATE: April 20, 1974

TIE SKETCH

(Show at least four ties)







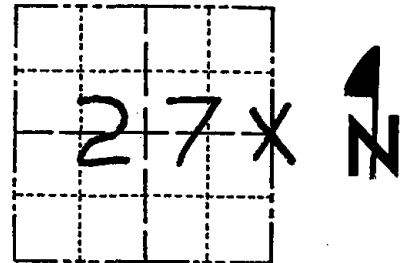


098

# Government Land Corner Certificate

Adams County  
 TYPE OF MONUMENT: Harrison  
 STATE PLANE COORDINATES: N \_\_\_\_\_  
 E \_\_\_\_\_  
 ELEVATION — M.S.L. DATUM: \_\_\_\_\_  
 THETA ANGLE: \_\_\_\_\_  
 FIELD BOOK: 86 PAGE 115  
 DRAWN BY: T.H.

CORNER NO. 98  
 SECTION 27  
 TOWN 20  
 RANGE 6



LOCATION  
(Indicated by 'X')

## BASIS FOR MONUMENT LOCATION

Show info such as: History of corner, with reference to Vol. and pg., dates, surveyor; exact description of monument replaced; if location computed, by taped or EDM traverse; landowner remarks, etc. (Use reverse side if necessary)

SEAL:



DATA SHOWN HERE ON  
CERTIFIED CORRECT:

Anthony B. Kiedrowski  
Registered Land Surveyor

DATE: 1/2/81

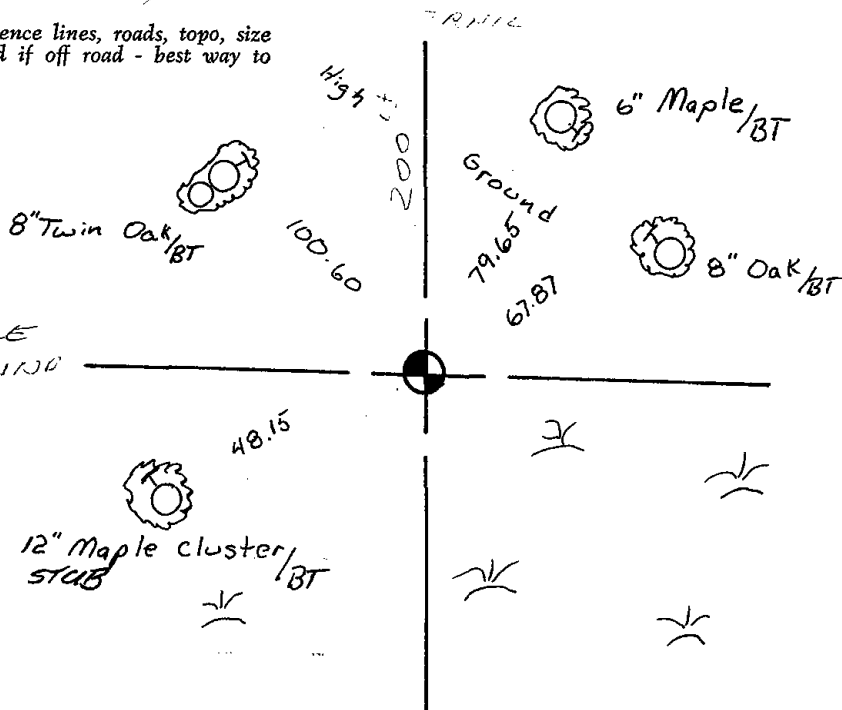
No evidence of the original or subsequent monument. Corner set on line and equidistant between section corners. M.C. Smith set a post here in 1915, per 2/17

*No TIES REMAIN (WIND SPANN?) FOUND  
 APPROXIMATE - ANGLE IRON POST IS SQUARE  
 NEW POST LOCATED - 1000 ESTIMATED  
 EAST OF BUILDINGS*

## TIE SKETCH

Show at least four ties, also fence lines, roads, topo, size and type of witness trees' and if off road - best way to arrive at corner.

*Nail & Disk in Trees  
 DND sign on post  
 next to Harrison*





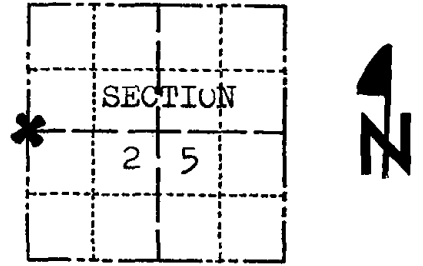


099

# Government Land Corner Certificate

ADAMS County  
 TYPE OF MONUMENT: HARRISON STD.  
 STATE PLANE COORDINATES: N \_\_\_\_\_  
 E \_\_\_\_\_  
 ELEVATION — M.S.L. DATUM: \_\_\_\_\_  
 THETA ANGLE: \_\_\_\_\_  
 FIELD BOOK: 57 PAGE 41  
 DRAWN BY: SCOTT SORENSEN

CORNER NO. 99  
 SECTION 25  
 TOWN 20  
 RANGE 6



LOCATION  
(Indicated by 'X')

## BASIS FOR MONUMENT LOCATION

Show info such as: History of corner, with reference to Vol. and pg., dates, surveyor; exact description of monument replaced; if location computed, by taped or EDM traverse; landowner remarks, etc. (Use reverse side if necessary)

Ran EDM/T2 traverse around Section 25 and parts of adjoining sections to determine search area for investigation.

Excavation with backhoe by Anthony B. Kiedrowski, Adams County Surveyor, yielded no evidence of the original corner or any remonumentation. Could find no evidence of bearing trees.

Relocated corner by single proportionate measure on line between adjacent section corners.

Set Harrison on 11-9-77.

All ok 7-17-84 MK-DK

SEAL:



DATA SHOWN HERE ON  
CERTIFIED CORRECT:

*Dale C. Hagen*  
Registered Land Surveyor

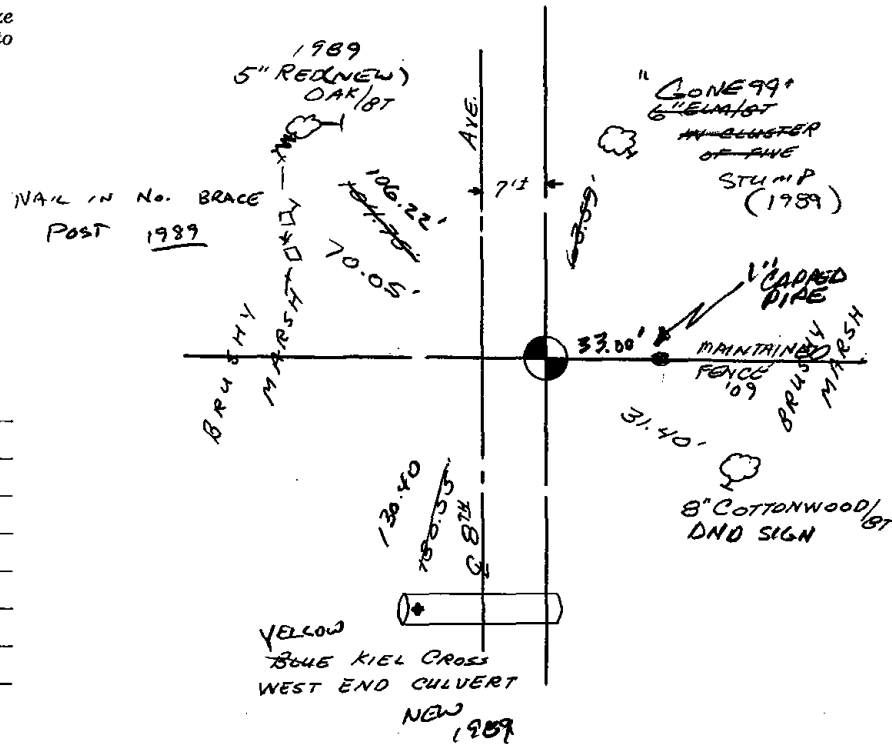
DATE: January 2, 1978

## TIE SKETCH

Show at least four ties, also fence lines, roads, topo, size and type of witness trees' and if off road - best way to arrive at corner.

### NOTE

Ties in trees to nail in disc.



## MAINTENANCE RECORD

Date	Init.	Remarks
4-13-79	JK-SS	OK
3-08-89	GL-SS	3 NEW TIES
3-01-94	GL-SS	OK
2-16-99	JG-SS	1 CONE, 4-LEFT
2-24-04	JG	1-NEW
3-04-09	SS	OK



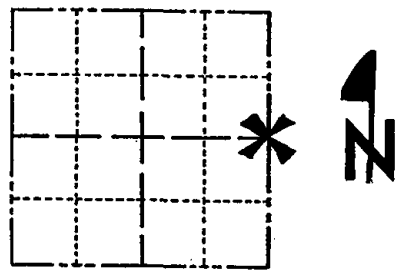
100

# Government Land Corner Certificate

FURN →

ADAMS County  
 TYPE OF MONUMENT: HARRISON STANDARD *Temp 1630 IP to be replaced*  
 STATE PLANE COORDINATES: N \_\_\_\_\_ E \_\_\_\_\_  
 ELEVATION — M.S.L. DATUM: \_\_\_\_\_  
 THETA ANGLE: \_\_\_\_\_  
 FIELD BOOK: 78 PAGE 99  
 DRAWN BY: G. RHINEHART

CORNER NO. 100  
 SECTION 25  
 TOWN 20  
 RANGE 6



LOCATION  
(Indicated by 'X')

## BASIS FOR MONUMENT LOCATION

Show info such as: History of corner, with reference to Vol. and pg., dates, surveyor; exact description of monument replaced; if location computed, by taped or EDM traverse; landowner remarks, etc. (Use reverse side if necessary)

Set single proportionate and on line between the NE corner of section 13-20-6 and the SE corner of section 25-20-6, after an extensive EDM/transit traverse of sections 13, 24, 25, 36, T20N, R6E and sections 18, 19, 30, 31, T20N, R7E, and careful search revealed no evidence of previous monumentation at this corner.

SEAL:



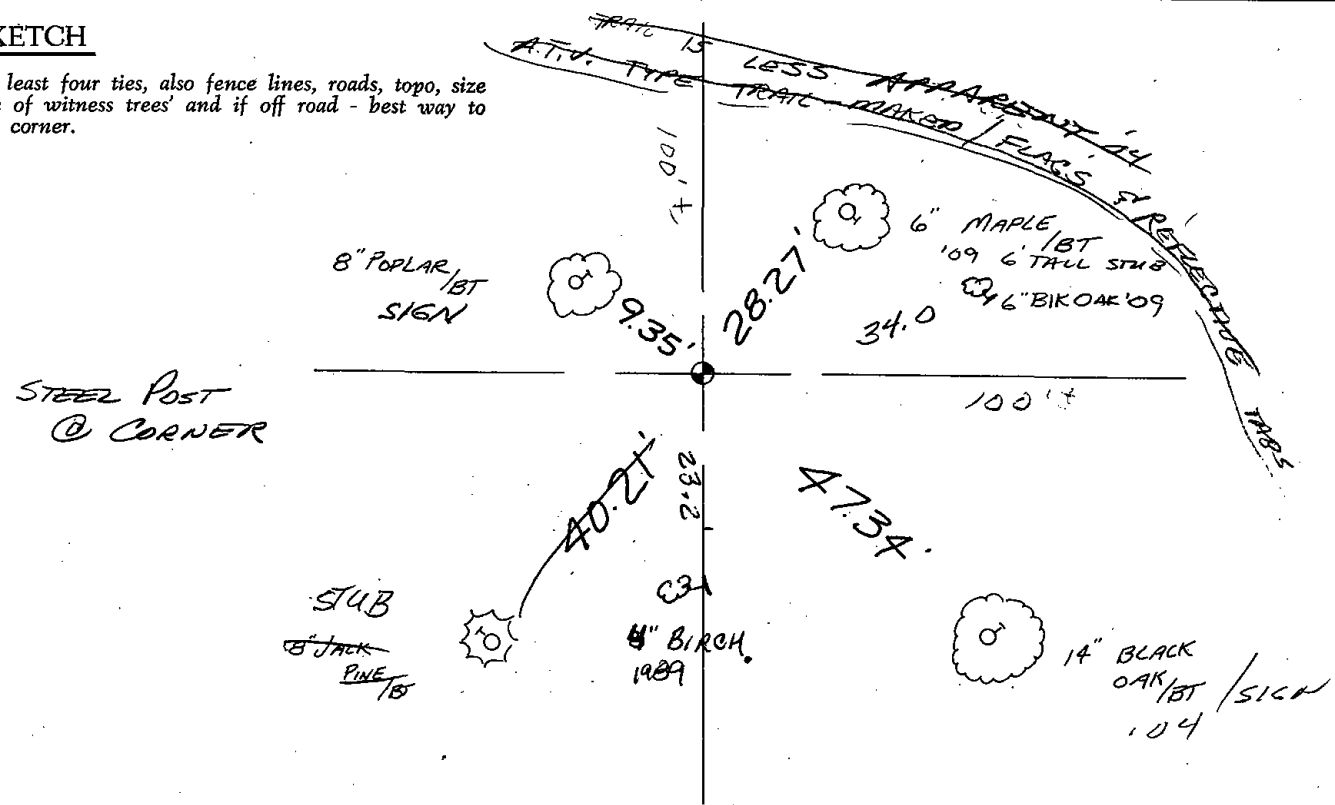
DATA SHOWN HERE ON CERTIFIED CORRECT:

*Gregory P Rhinehart*  
 Registered Land Surveyor

DATE: 1/22/80

## TIE SKETCH

Show at least four ties, also fence lines, roads, topo, size and type of witness trees and if off road - best way to arrive at corner.










102



# Government Land Corner Certificate

ADAMS County

TYPE OF MONUMENT: HARRISON

STATE PLANE COORDINATES: N \_\_\_\_\_  
E \_\_\_\_\_

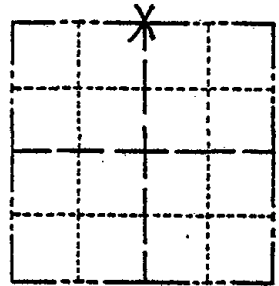
ELEVATION — M.S.L. DATUM: \_\_\_\_\_

THETA ANGLE: \_\_\_\_\_

FIELD BOOK: LL PAGE \_\_\_\_\_

DRAWN BY: R. Nuber

CORNER NO. 102  
SECTION 31  
TOWN 20  
RANGE 6



LOCATION  
(Indicated by 'X')


## BASIS FOR MONUMENT LOCATION

Show info such as: History of corner, with reference to Vol. and pg., dates, surveyor; exact description of monument replaced; if location computed, by taped or EDM traverse; landowner remarks, etc. (Use reverse side if necessary)

Searched for and found 1 1/2" x 36" iron pipe with cross bars near the bottom. Accepted said pipe and replaced with HARRISON MON.

- OK 5-7-84 RK-SS
- OK 1-18-89 SS
- OK 3-3-94 CR-JG
- OK 12-28-98 JG
- OK 3-17-04-JG
- OK 2-2-09 SS

SEAL:




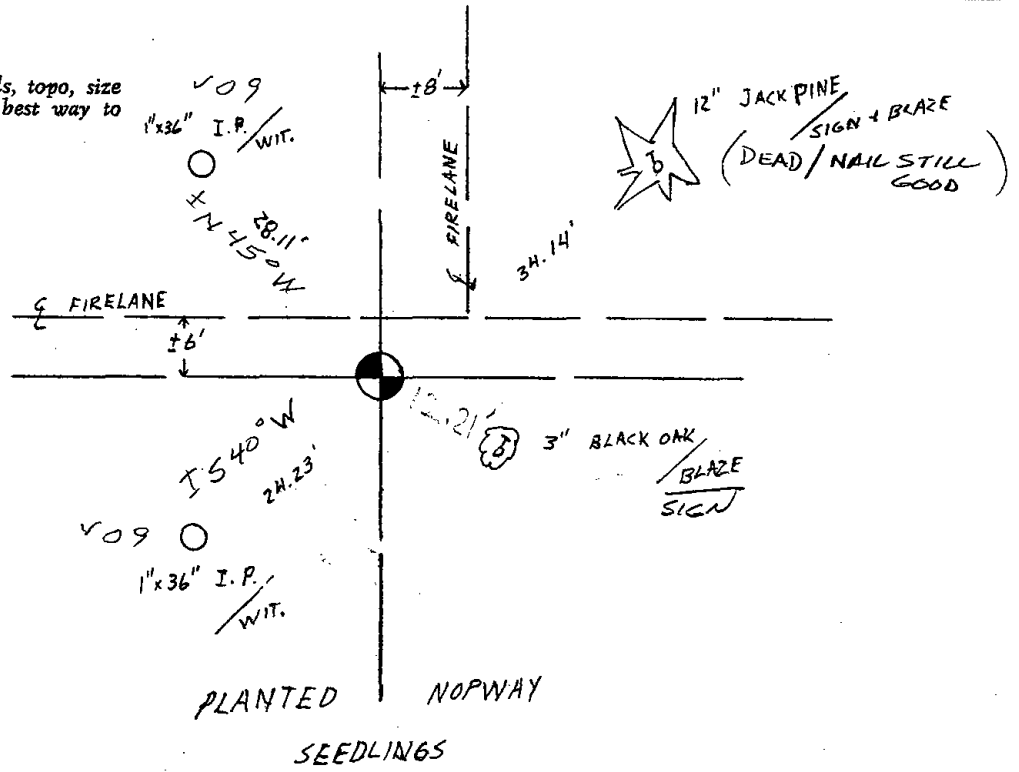
DATA SHOWN HERE ON  
CERTIFIED CORRECT:

Wayne Basler  
Registered Land Surveyor

DATE: 6-15-81

## TIE SKETCH


Show at least four ties, also fence lines, roads, topo, size and type of witness trees and if off road - best way to arrive at corner.







103



**ADAMS COUNTY**

**Survey Monument Record**

TYPE OF MONUMENT: Harrison

STATE PLANE COORDINATES: N \_\_\_\_\_

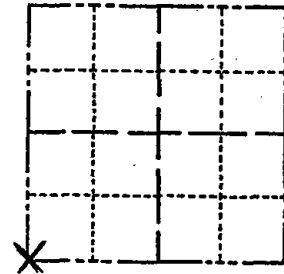
E \_\_\_\_\_

ELEVATION — M.S.L. DATUM: \_\_\_\_\_

THETA ANGLE: \_\_\_\_\_


FIELD BOOK: \_\_\_\_\_ PAGE \_\_\_\_\_

CORNER NO. 979 <sup>103</sup>  
 SECTION 29  
 TOWN 20  
 RANGE 6E



LOCATION  
(Indicated by 'X')

SEAL:



**BASIS FOR MONUMENT LOCATION**

(Use reverse side if necessary)

Show info such as: History of corner, with reference to Vol. and pg, dates, surveyor; exact description of monument replaced; if location computed, by taped or EDM traverse; landowner remarks, etc.

Ran EDM/transit traverse around Sections 29 and 32 to determine search areas.

Excavation yielded no evidence of the original or subsequent remonumentations of record, though a 1-1/2" iron pipe was found. This corner fit the adjacent sections quite well, and was remonumented with a Harrison Monument.

Set 4-15-1976.

OK - 7-13-79 RN-RW  
 " 5-7-84 DK-SS  
 2 NEW TIES 3 MARCH 94 CR-JG  
 3-GONE, 3-NEW, 12-28-98-JG

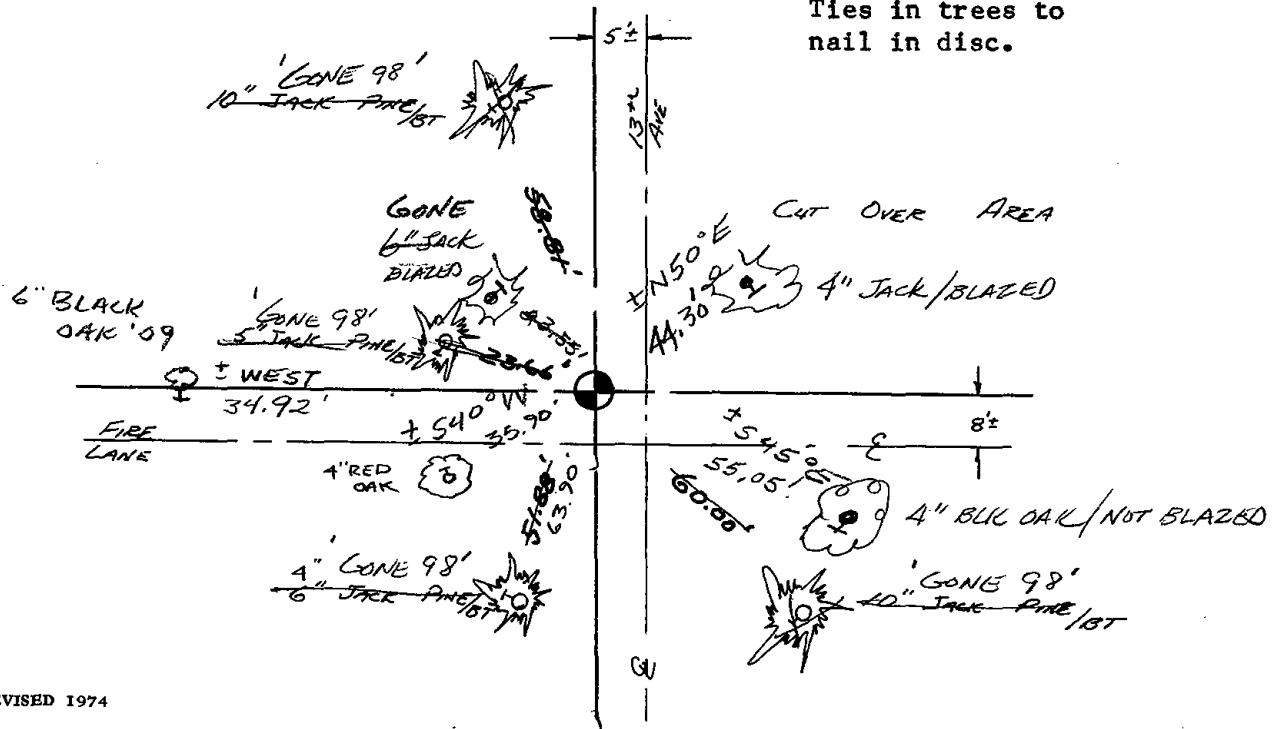
CERTIFIED CORRECT:

*Dale C. Hagen*  
 Registered Land Surveyor

DATE: 6-1-1976


**TIE SKETCH** 1-GONE 1-19-04-JG  
 1 NEW TIE 4-14-09 SS

(Show at least four ties)



**NOTE:**  
 Ties in trees to nail in disc.










104

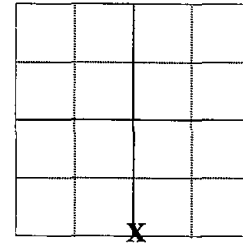


# ADAMS COUNTY

## Survey Monument Record

TYPE OF MONUMENT: Berntsen Nail  
 STATE PLANE COORDINATES: N \_\_\_\_\_  
 E \_\_\_\_\_  
 ELEVATION — M.S.L. DATUM: \_\_\_\_\_  
 THETA ANGLE: \_\_\_\_\_  
 FIELD BOOK: \_\_\_\_\_ PAGE \_\_\_\_\_  
 DRAWN BY: D. Christie

CORNER NO. 104  
 SECTION 29  
 TOWN 20 N  
 RANGE 6 E



LOCATION  
(Indicated by 'X')

### BASIS FOR MONUMENT LOCATION

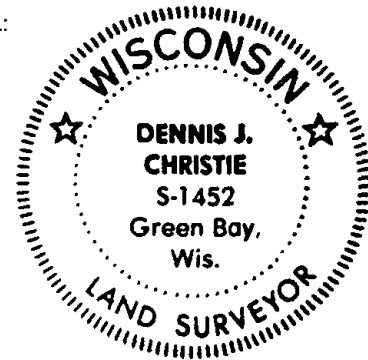
(Use reverse side if necessary)

Show info such as: History of corner, with reference to Vol. and pg. dates, surveyor; exact description of monument replaced; if location computed, by taped or EDM traverse; landowner remarks, etc.

Found Berntsen Monument on 9-8-2008, prior to 2008 Resurfacing Project. Set new reference monuments (4" Alum. Disks set in concrete) on 10-2-2008. Re-set section corner on 11-3-2008 and measured Ties.

*SEE DALE HAGEN TIE SHEET 06-01-76*

SEAL:



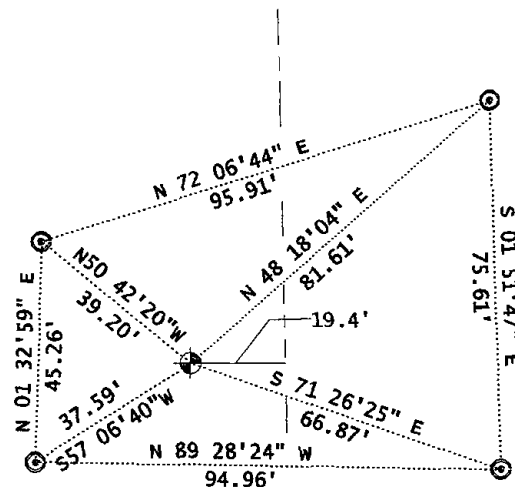
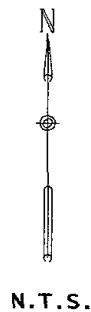
CERTIFIED CORRECT.

*Dennis J. Christie*  
 Registered Land Surveyor

Date: 12-12-2008


### TIE SKETCH

(Show at least four ties)



- 4" BERNTSEN MONUMENT
- 4" ALUM DISK IN CONCRETE

S T H 13



ADAMS COUNTY

Survey Monument Record

TYPE OF MONUMENT: Harrison

STATE PLANE COORDINATES: N \_\_\_\_\_

E \_\_\_\_\_

ELEVATION — M.S.L. DATUM: \_\_\_\_\_

THETA ANGLE: \_\_\_\_\_

FIELD BOOK: 37 PAGE 27

CORNER NO. 978 <sup>104</sup>

SECTION 29


TOWN 20

RANGE 6



LOCATION  
(Indicated by 'X')

SEAL:



BASIS FOR MONUMENT LOCATION

(Use reverse side if necessary)

Show info such as: History of corner, with reference to Vol. and pg, dates, surveyor; exact description of monument replaced; if location computed, by taped or EDM traverse; landowner remarks, etc.

Ran EDM/transit traverse around Sections 29 and 32 to determine search areas.

Did not excavate because search area fell in the ditch line of State Trunk Highway 13.

Could find no evidence of the original corner or any remonumentation.

Set corner on line between adjacent section corners and proportional to the original government survey distances.

Set 4-15-1976

- OK 3 MARCH 94 CR-JG
- OK 7-13-79 RN-RW
- " 5-7-84 DK-SS

CERTIFIED CORRECT:

*Dale C. Hagen*

Registered Land Surveyor

DATE: 6-1-1976

TIE SKETCH OK 12-29-78 -JG

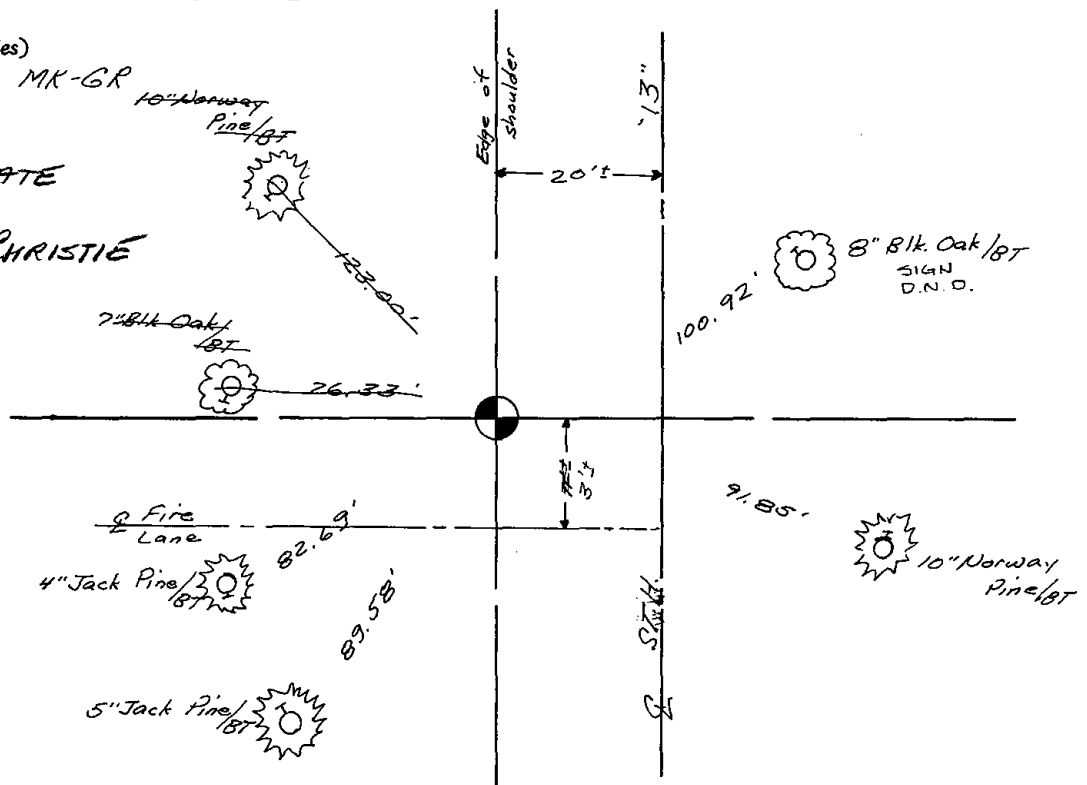
(Show at least four ties)


O.K. 4-11-89 MK-GR

SEE UPDATE

12-12-08


DENNIS CHRISTIE







105





ADAMS COUNTY

Survey Monument Record

TYPE OF MONUMENT: Standard Harrison

STATE PLANE COORDINATES: N \_\_\_\_\_

E \_\_\_\_\_

ELEVATION — M.S.L. DATUM: \_\_\_\_\_

THETA ANGLE: \_\_\_\_\_

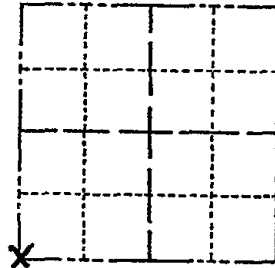
FIELD BOOK: 111 PAGE 13

CORNER NO. 379 <sup>(105)</sup>

SECTION 28


TOWN 20

RANGE 6 E



LOCATION  
(Indicated by 'X')

SEAL:



BASIS FOR MONUMENT LOCATION

(Use reverse side if necessary)

Show info such as: History of corner, with reference to Vol. and pg, dates, surveyor; exact description of monument replaced; if location computed, by taped or EDM traverse; landowner remarks, etc.

No evidence as to the location of the corner is evident in the field. Ran EDM traverse of Section 28 and re-established corner using original notes.

- O.K. 1-3-79
- " 5-7-84 OK-SS
- " 5-8-89 SS
- OK 3-14-94 SS
- OK 12-29-98-JG

CERTIFIED CORRECT:

Dale C. Hagen  
Registered Land Surveyor

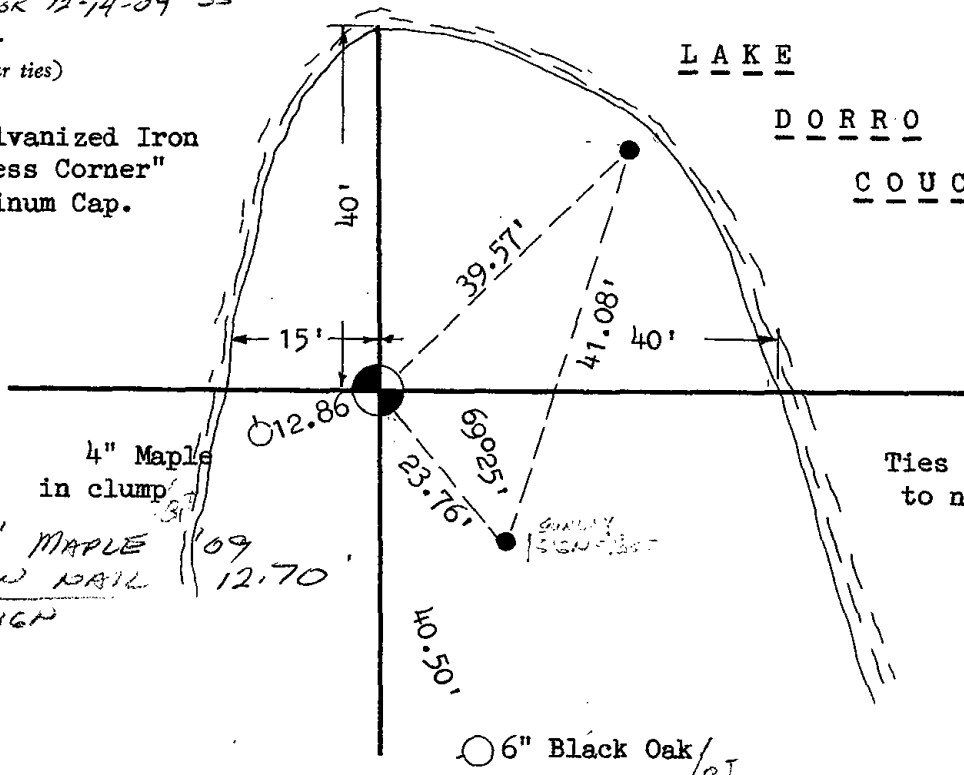
DATE: May 2, 1974

TIE SKETCH

OK 12-14-09 SS

(Show at least four ties)

- - 50" x 1 1/2" Galvanized Iron Pipe with "Witness Corner" stamped in Aluminum Cap.




L A K E

D O R R O


C O U C H E

Ties in trees taken to nail and disc.





106



**ADAMS COUNTY**

**Survey Monument Record**

TYPE OF MONUMENT: Ties Only

STATE PLANE COORDINATES: N \_\_\_\_\_  
E \_\_\_\_\_

ELEVATION — M.S.L. DATUM: \_\_\_\_\_

THETA ANGLE: \_\_\_\_\_

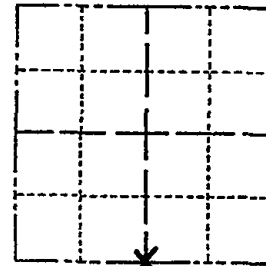
FIELD BOOK: 111 PAGE 13

CORNER NO. 381 106

SECTION 28


TOWN 20

RANGE 6 E



LOCATION  
(Indicated by 'X')

SEAL:



**BASIS FOR MONUMENT LOCATION**

(Use reverse side if necessary)

Show info such as: History of corner, with reference to Vol. and pg, dates, surveyor; exact description of monument replaced; if location computed, by taped or EDM traverse; landowner remarks, etc.

No evidence as to location of the corner is apparent in the field because corner falls within large swamp.  
Ran EDM traverse of Section 28 and re-established corner using original notes.

OK-5-8-89 SS

OK 7-13-79 RN-RW

1-CONE, 1-NEW TIE 3-14-94 56-SS

1-NEW TIE, WITNESS CORNERS OK 4-9-97-56-SS  
IP'OK 3 NEW TIES 2-23-09 SS

CERTIFIED CORRECT:

Dale C. Hagen  
Registered Land Surveyor

DATE: May 2, 1974

**TIE SKETCH** 12" Black Oak 24.78' 12" Twin Jack Pine

DND SIGN  
(Show at least four ties) FACES NORTH '94

Ties in trees taken to nail and disc.

DEAD/DND SIGN  
6" x 4" Black Oak with sign 42.60'  
22.40'

NAIL 1" HIGH 28.55'

6" BLK OAK LAKE

FROM SOUTH PIPE  
I N 05° E 32.6'  
6" JACK PINE, NAIL  
EAST SIDE - SLOPE  
TAPE '09


SECTION LINE

DORRO COUCHE

SWAMP


● - 50" by 1-1/2" Galvanized Iron Pipe with "Witness Corner" stamped in Aluminum cap.

NO CORNER SET.





107





# ADAMS COUNTY

## Survey Monument Record

TYPE OF MONUMENT: 2" Iron Pipe unknown length

STATE PLANE COORDINATES: N \_\_\_\_\_

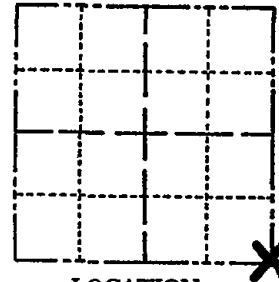
E \_\_\_\_\_

ELEVATION — M.S.L. DATUM: \_\_\_\_\_

THETA ANGLE: \_\_\_\_\_

FIELD BOOK: \_\_\_\_\_ PAGE \_\_\_\_\_

CORNER NO. 640 (107)  
 SECTION 28  
 TOWN 20  
 RANGE 6



LOCATION  
(Indicated by 'X')

SEAL:

### BASIS FOR MONUMENT LOCATION

(Use reverse side if necessary)

Show info such as: History of corner, with reference to Vol. and pg, dates, surveyor; exact description of monument replaced; if location computed, by taped or EDM traverse; landowner remarks, etc.


Traversed entire Section 28 to the north by EDM-Transit traverse. Found existing 2" Iron Pipe which matched all existing evidence found in traverse and digging with backhoe;

### ACCEPTED PIPE AS CORNER

No material suitable for ties was found in the immediate area of the corner therefore witness monuments were utilized.

- TOP 14" NORTHERLY PIPE BENT - REMAINDER IN PLACE
- 2 NEW TIES 6-13-89 MK-5C
- OK 4-9-99 SS-
- OK 7-13-79 RN-RW
- OK 3-14-94 JG-55

OVER  
6-02-04



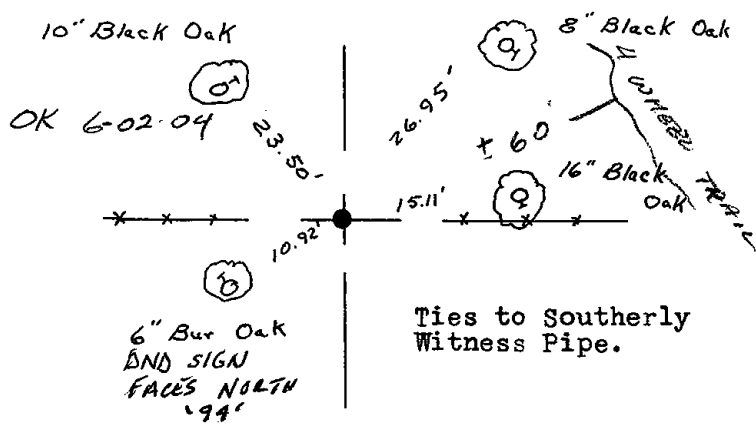
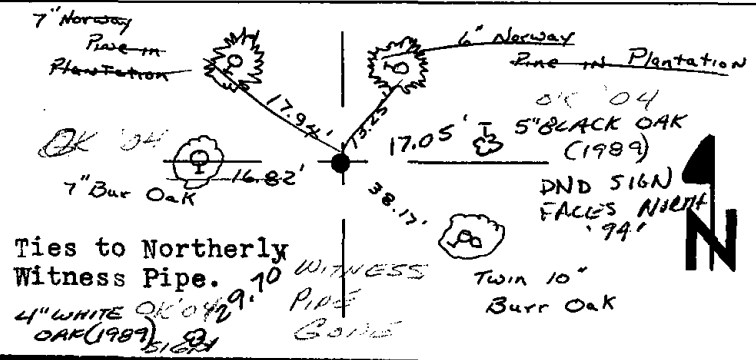
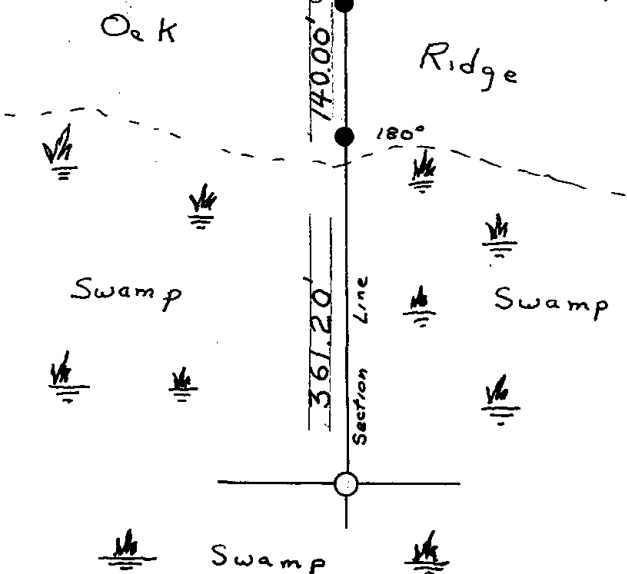
CERTIFIED CORRECT:

*Dale C. Hagen*  
Registered Land Surveyor  
DATE: 2/11/75

### TIE SKETCH

(Show at least four ties)

- - 50" x 1-1/2" Galv. Iron Pipe
- Witness Corner stamped in Aluminum Plug



'04 Northernly witness PIPE CONE - PULLED MOST  
 RECENT TIES (OLD TIES ARE GROWN OVER) SJS  
 NOTHING SET - USE TIES 6-02-04  
 2-23-09

NEW NAIL  
 SAME BURR  
 OAK - ADJ. TO  
 S.N. of TRAIL  
 ADD SIGN '04

16.7

4 WOODS

17.09  
 5" BIRCH OAK (1989)  
 SIGN




4" W. OAK  
 TIE FROM  
 1989  
 ADD  
 SIGN '04


38.17

DBLE  
 BURR OAK  
 GROWN OVER

Southernly witness ALL OK  
 " " 2-23-09 SS



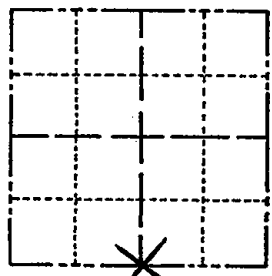
108



# Government Land Corner Certificate

ADAMS County  
 TYPE OF MONUMENT: HARRISON SET 4/20/81  
 STATE PLANE COORDINATES: N \_\_\_\_\_  
 E \_\_\_\_\_  
 ELEVATION — M.S.L. DATUM: \_\_\_\_\_  
 THETA ANGLE: \_\_\_\_\_  
 FIELD BOOK: 86 PAGE 135  
 DRAWN BY: R. NUBER

CORNER NO. 108  
 SECTION 27  
 TOWN 20  
 RANGE 6



LOCATION  
 (Indicated by 'X')

## BASIS FOR MONUMENT LOCATION

Show info such as: History of corner, with reference to Vol. and pg., dates, surveyor; exact description of monument replaced; if location computed, by taped or EDM traverse; landowner remarks, etc. (Use reverse side if necessary)

Found 2" iron pipe set by Mid-State's survey of the South. Replaced with Harrison Monument. Location verified by EDM traverse.

SEAL:



DATA SHOWN HERE ON  
 CERTIFIED CORRECT:

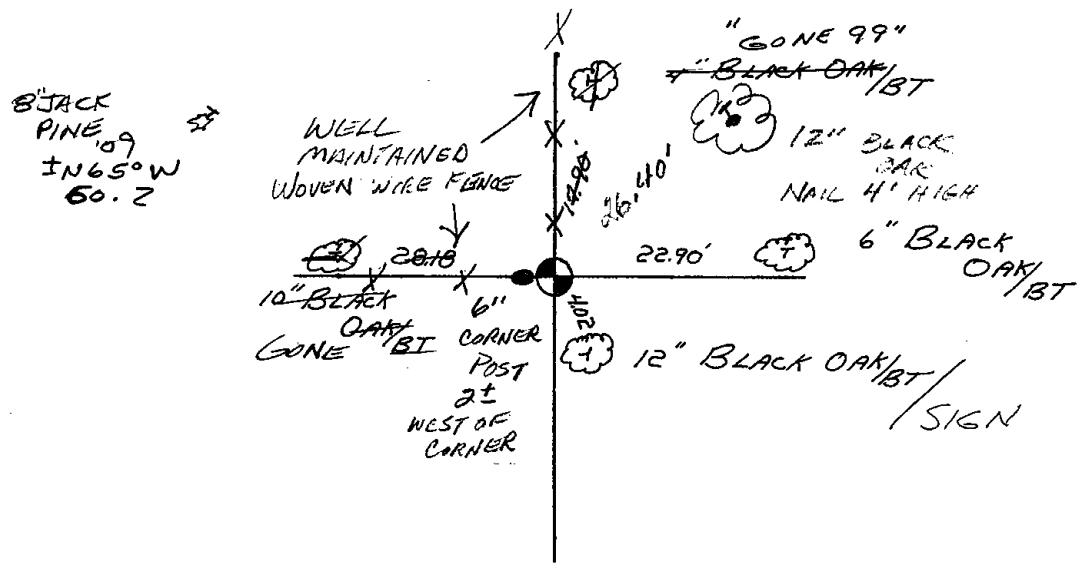
*Anthony B. Kiedrowski*  
 Registered Land Surveyor

DATE: 2/3/81


## TIE SKETCH

Show at least four ties, also fence lines, roads, topo, size and type of witness trees' and if off road - best way to arrive at corner.


CORNER MIDWAY ± ON  
 N.W. SLOPE OF HILL







109

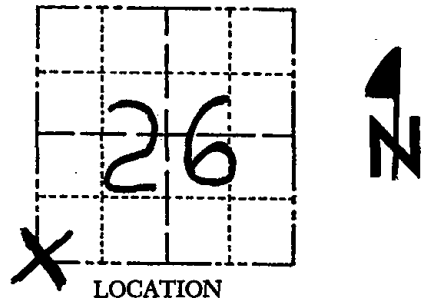




# Government Land Corner Certificate

Adams County  
 TYPE OF MONUMENT: Harrison  
 STATE PLANE COORDINATES: N \_\_\_\_\_  
 E \_\_\_\_\_  
 ELEVATION — M.S.L. DATUM: \_\_\_\_\_  
 THETA ANGLE: \_\_\_\_\_  
 FIELD BOOK: 86 PAGE 116  
 DRAWN BY: T. H.

CORNER NO. 109  
 SECTION 26  
 TOWN 20  
 RANGE 6



## BASIS FOR MONUMENT LOCATION

Show info such as: History of corner, with reference to Vol. and pg., dates, surveyor; exact description of monument replaced; if location computed, 'by taped' or EDM traverse; landowner remarks, etc. (Use reverse side if necessary)

LOCATION  
 (Indicated by 'X')

SEAL:



Found and replaced 1" iron pipe. Pipe set by Perry-Carrington in a survey for Burt Morris to the north, and used by Midstates for a survey to the south. M.C. Smith set post here in 1916, per 2/32.

All Ok 7-17-84 DK-MK

*Fd MAG NAIC 4'± N. of E*

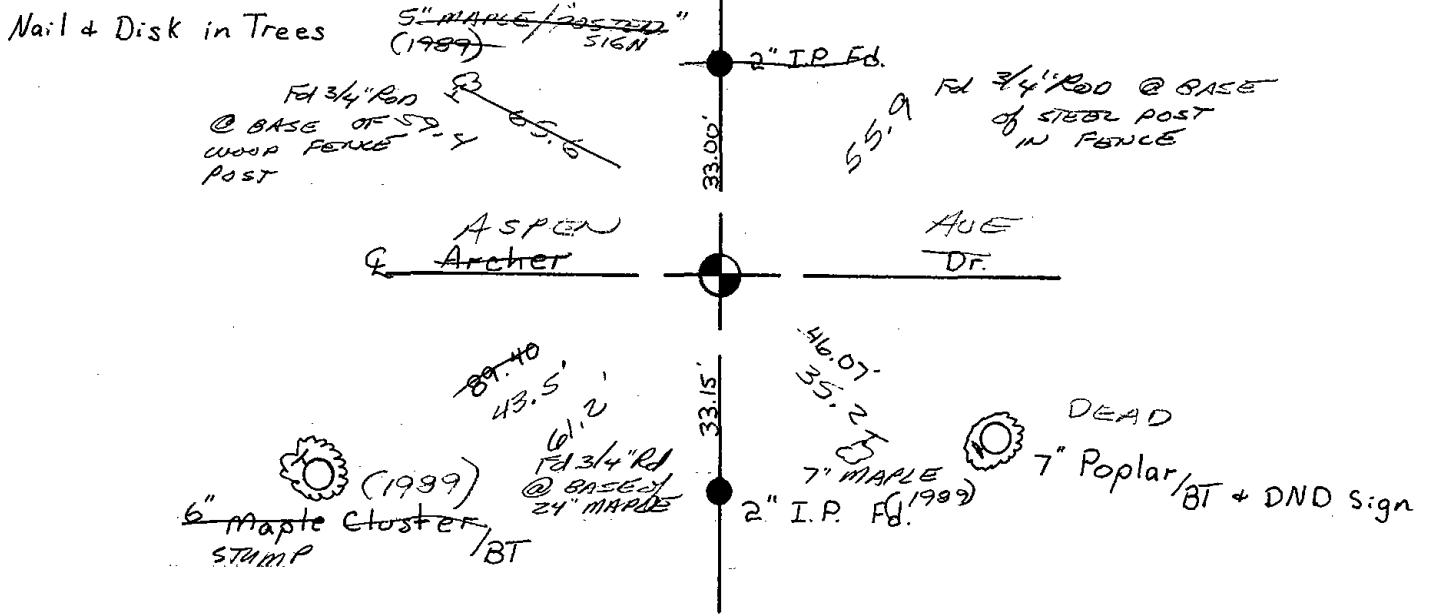
DATA SHOWN HERE ON  
 CERTIFIED CORRECT:

*Anthony B. Kiedrowski*  
 Registered Land Surveyor

DATE: 1/2/81

## TIE SKETCH


Show at least four ties, also fence lines, roads, topo, size and type of witness trees and if off road - best way to arrive at corner.







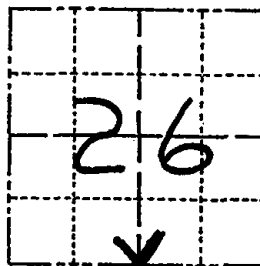
110



# Government Land Corner Certificate

Adams County  
 TYPE OF MONUMENT: Harrison  
 STATE PLANE COORDINATES: N \_\_\_\_\_  
 E \_\_\_\_\_  
 ELEVATION — M.S.L. DATUM: \_\_\_\_\_  
 THETA ANGLE: \_\_\_\_\_  
 FIELD BOOK: 86 PAGE 114  
 DRAWN BY: T. H.

CORNER NO. 110  
 SECTION 26  
 TOWN 20  
 RANGE 6



## BASIS FOR MONUMENT LOCATION

Show info such as: History of corner, with reference to Vol. and pg., dates, surveyor; exact description of monument replaced; if location computed, by taped or EDM traverse; landowner remarks, etc. (Use reverse side if necessary)

LOCATION  
 (Indicated by 'X')

SEAL:



No possession lines.  
 Did not dig. Set corner on line and equidistant  
 between section corners.  
 M.C. Smith set post here in 1916, per 2/32

Ok 7-16-84 MK-DK

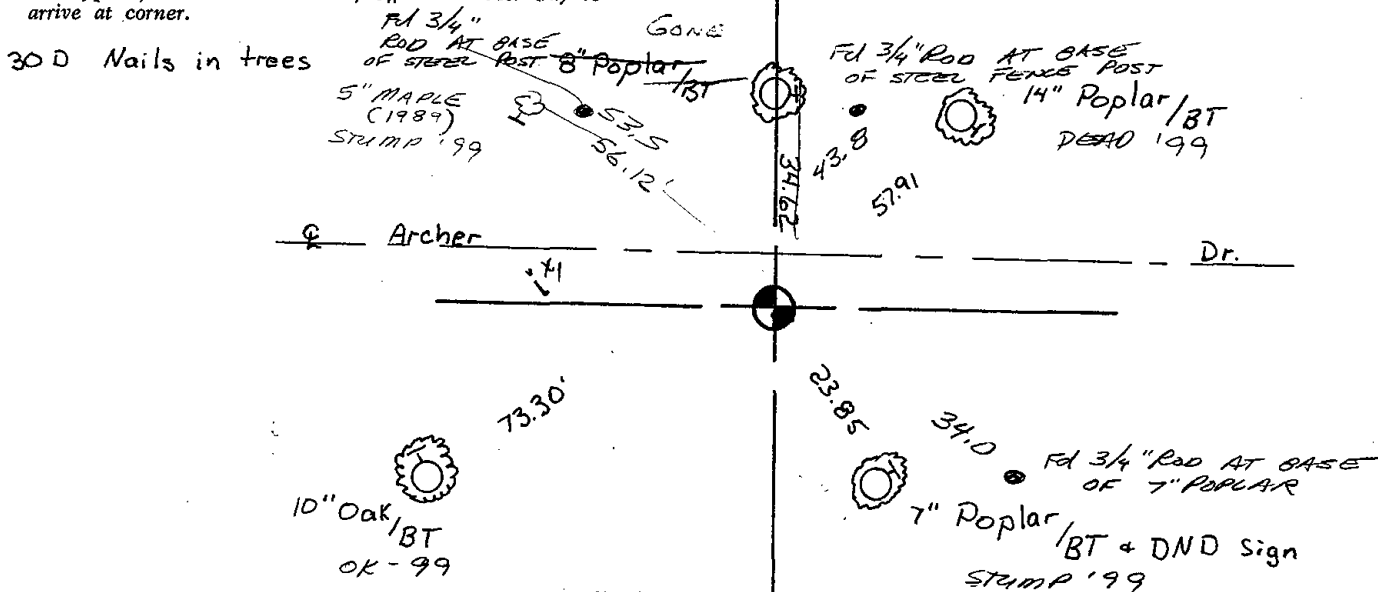
DATA SHOWN HERE ON  
 CERTIFIED CORRECT:

*Anthony B. Kiedrowski*  
 Registered Land Surveyor

DATE: 1/2/81

## TIE SKETCH


Show at least four ties, also fence lines, roads, topo, size and type of witness trees and if off road - best way to arrive at corner.







111



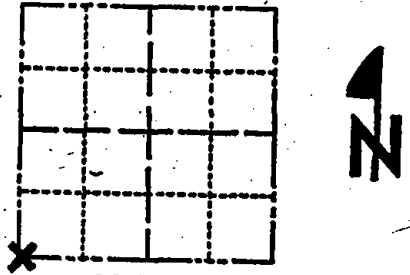


# Government Land Corner Certificate

ADAMS County

CORNER NO. 111  
 SECTION 25  
 TOWN 20 N  
 RANGE 6 E

TYPE OF MONUMENT: HARRISON  
 STATE PLANE COORDINATES: N \_\_\_\_\_  
 E \_\_\_\_\_  
 ELEVATION — M.S.L. DATUM: \_\_\_\_\_  
 THETA ANGLE: \_\_\_\_\_  
 FIELD BOOK: 101 PAGE 118  
 DRAWN BY: LANCE HARBEC




LOCATION  
(Indicated by 'X')

## BASIS FOR MONUMENT LOCATION

Show info such as: History of corner, with reference to Vol. and pg., dates, surveyor; exact description of monument replaced; if location computed, by taped or EDM traverse; landowner remarks, etc. (Use reverse side if necessary)

Excavated with backhoe. Found 6 x 6 x 12" purple chert stone. Accepted as correct since it matched concrete reference monument as shown. No records of resurveys. Lowered stone and set Harrison monument on top. 2 new 4-27-84 SS-DK

SEAL:



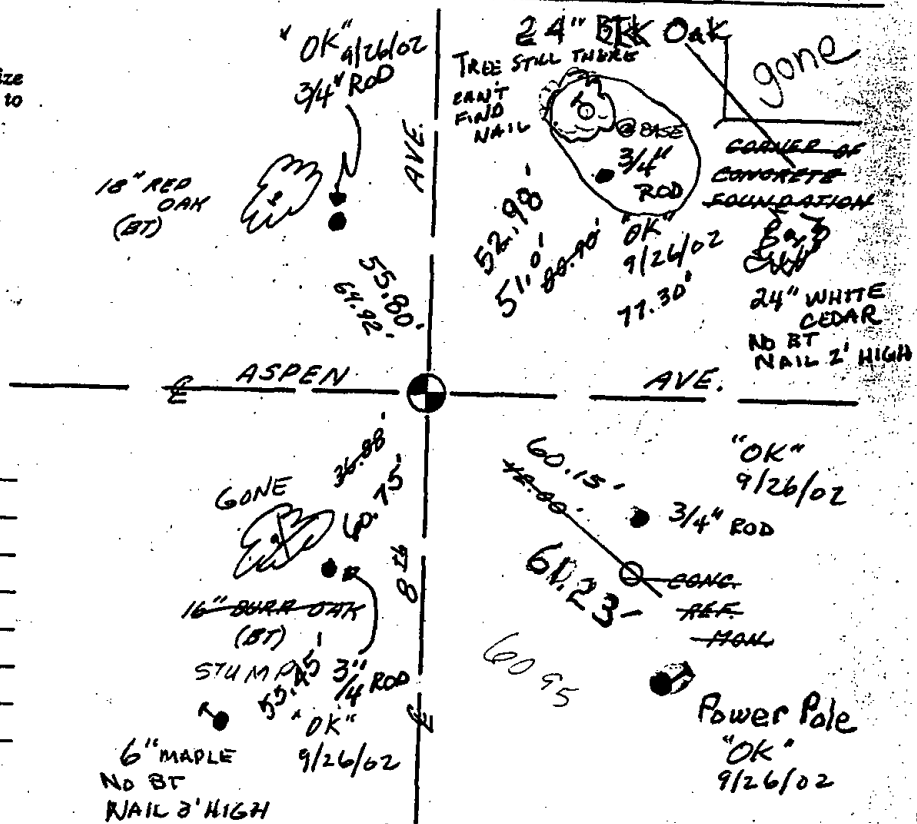
RETIRED CORNER, LEFT HARRISON IN PLACE 1.00' DEEP  
 9/26/02 - JG

DATA SHOWN HERE ON CERTIFIED CORRECT:

Anthony B. Kiedrowski  
 Registered Land Surveyor  
 DATE: 1/10/78


## TIE SKETCH

Show at least four ties, also fence lines, roads, topo, size and type of witness trees and if off road - best way to arrive at corner.



## MAINTENANCE RECORD


Date	Init.	Remarks
4-13-79	JR-SS	OK
2-27-89	SS	OK
3-01-94	BL-SS	OK
8-16-99	JG-SS	1-GONE, 4-NEW
2-18-04	JG	OK
3-04-09	SS	"





\* 1 1 2 \*

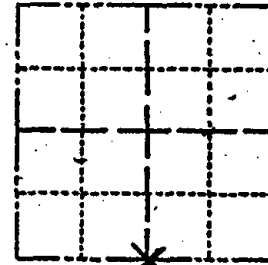
112



# Government Land Corner Certificate

Adams County  
 TYPE OF MONUMENT: Harrison  
 STATE PLANE COORDINATES: N \_\_\_\_\_  
 E \_\_\_\_\_  
 ELEVATION — M.S.L. DATUM: \_\_\_\_\_  
 THETA ANGLE: \_\_\_\_\_  
 FIELD BOOK: 54 PAGE 50  
 DRAWN BY: ROGER NUBER

CORNER NO. 112  
 SECTION 25  
 TOWN 20  
 RANGE 6



LOCATION  
(Indicated by 'X')

## BASIS FOR MONUMENT LOCATION

Show info such as: History of corner, with reference to Vol. and pg., dates, surveyor; exact description of monument replaced; if location computed, by taped or EDM traverse; landowner remarks, etc. (Use reverse side if necessary)

Excavation with backhoe yielded no evidence of any previous monumentation. (original nor subsequent)

The location of the corner is equidistant and on line between adjacent section corners.

SEAL:



DATA SHOWN HERE ON CERTIFIED CORRECT:

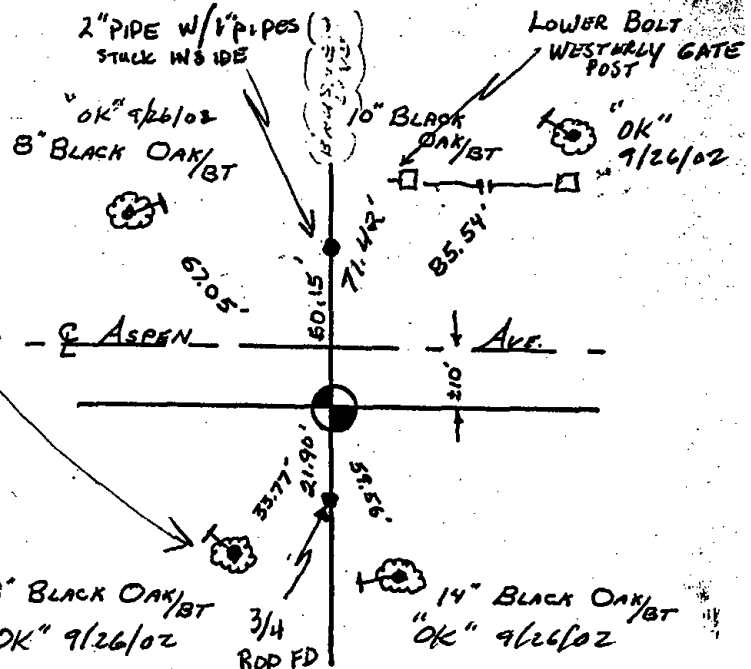
*Gregory P. Rhinehart*  
 Registered Land Surveyor

DATE: 4-19-79

## TIE SKETCH


Show at least four ties, also fence lines, roads, topo, size and type of witness trees and if off road - best way to arrive at corner.

RETIRED CORNER  
 REMOVED HARRISON FOR CONSTR.  
 PLACE HAAR. AT 8" BLK OAK TIE  
 9/26/02 - JG




## MAINTENANCE RECORD

Date	Init.	Remarks
2-27-89	SS	OK
3/01/94	CR-SS	OK
2-17-99	JG	TIES OK CHECK FOR SURVEY
2-18-04	JG	TIES OK HARRISON NEEDS TO BE RESET OK 9/26/02
1-07-09	SS	FD MAG NAIL





113

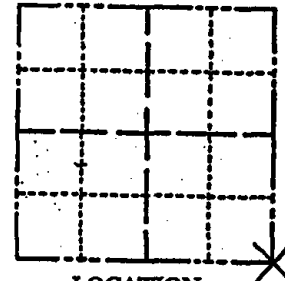




# Government Land Corner Certificate

ADAMS County  
 TYPE OF MONUMENT: HARRISON  
 STATE PLANE COORDINATES: N \_\_\_\_\_  
 E \_\_\_\_\_  
 ELEVATION — M.S.L. DATUM: \_\_\_\_\_  
 THETA ANGLE: \_\_\_\_\_  
 FIELD BOOK: 54 PAGE 50  
 DRAWN BY: ROGER NUWER

CORNER NO. 113<sup>113</sup>  
 SECTION 25  
 TOWN 20  
 RANGE 6



LOCATION  
(Indicated by 'X')

## BASIS FOR MONUMENT LOCATION

Show info such as: History of corner, with reference to Vol. and pg., dates, surveyor; exact description of monument replaced; if location computed, by taped or EDM traverse; landowner remarks, etc. (Use reverse side if necessary)

Excavation by backhoe yielded no evidence of the original monument nor any evidence of any subsequent monumentation.

This corner was set by the double proportionate measurement method between the SW of 25-20-6, the SE of 30-20-7,  $\frac{1}{4}$  of 36-20-6, and the SW of 7-20-7.

Use of this method best "fits" the existing evidence in the area. (fence lines, roads, and possession)

RETIRED COR  
 PLACED LITE METAL POST AT CORNER w/SIGN  
 LEFT CORNER IN PLACE 10" DEEP  
 9/26/02 - JG

SEAL:



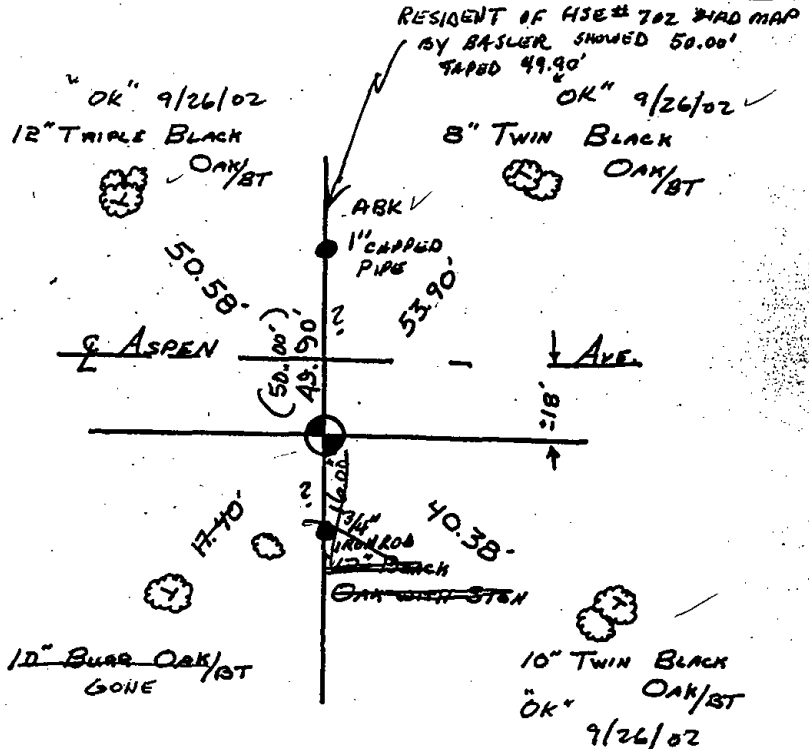
DATA SHOWN HERE ON  
CERTIFIED CORRECT:

*Gregory P. Rhinehart*  
 Registered Land Surveyor

DATE: 4-19-79


## TIE SKETCH


Show at least four ties, also fence lines, roads, topo, size and type of witness trees and if off road - best way to arrive at corner.




## MAINTENANCE RECORD

Date	Init.	Remarks
4-27-84	PK-SS	All OK
2-27-89	SS	OK
3-01-94	GR-SS	OK
2-17-99	JG	TIES OK, CHECK FOR SURVEYS
2-18-04	JG	OK
3-04-09	SS	OK





114



# Government Land Corner Certificate

ADAMS County

TYPE OF MONUMENT: HARRISON

STATE PLANE COORDINATES: N \_\_\_\_\_  
E \_\_\_\_\_

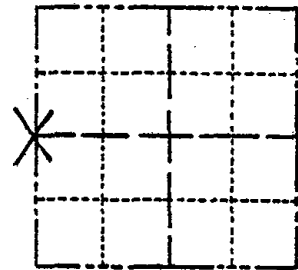
ELEVATION — M.S.L. DATUM: \_\_\_\_\_

THETA ANGLE: \_\_\_\_\_

FIELD BOOK: 66 PAGE \_\_\_\_\_

DRAWN BY: R. Nuber

CORNER NO. 114  
SECTION 31  
TOWN 20  
RANGE 6E




LOCATION  
(Indicated by 'X')

## BASIS FOR MONUMENT LOCATION

Show info such as: History of corner, with reference to Vol. and pg., dates, surveyor; exact description of monument replaced; if location computed, by taped or EDM traverse; landowner remarks, etc. (Use reverse side if necessary)

Searched area for evidence of original corner or for any remonumentation thereof. Search failed to furnish said evidence. E<sup>1/2</sup> Cor. (range line corner) was located midway on a straight line between section corners. Ran EDM Traverse.

SEAL:



Ok 5-7-84 SS- DK

2 NEW TIES 6-12-89 MK-SS  
OK 3 MARCH 94 CR-29

4 NEW TIES 12-28-98 - JG

OK, 1-19-04 - JG

OK 2-13-09 SS

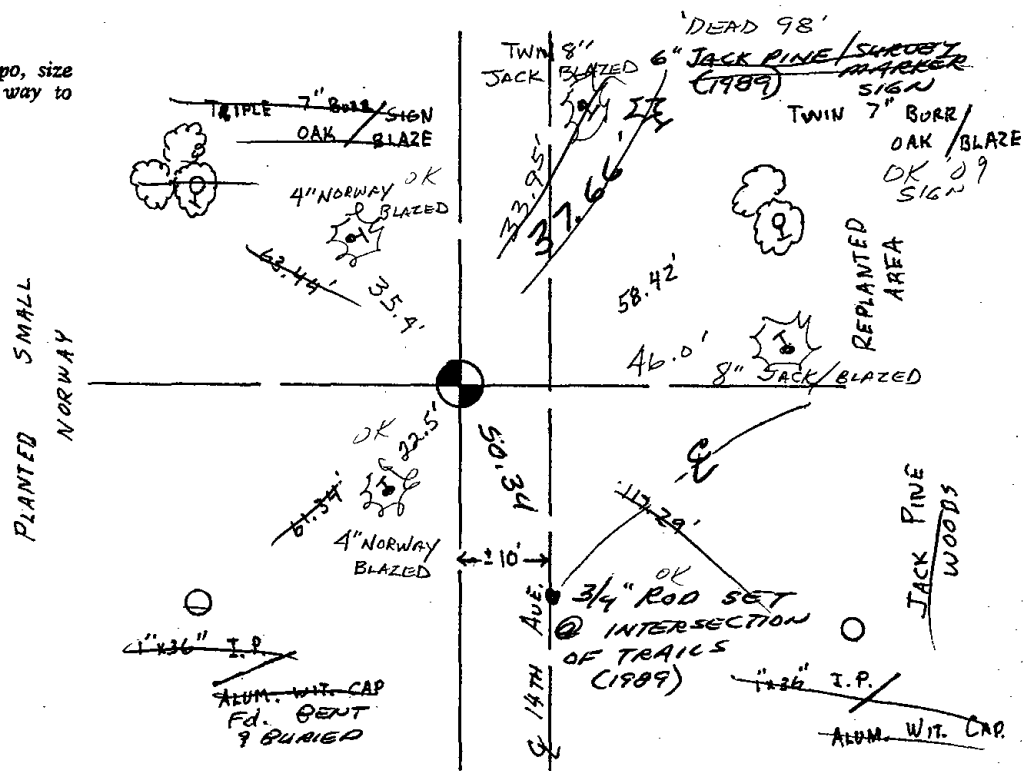
DATA SHOWN HERE ON  
CERTIFIED CORRECT:

Wayne Basler  
Registered Land Surveyor

DATE: 6-15-81


## TIE SKETCH

Show at least four ties, also fence lines, roads, topo, size and type of witness trees and if off road - best way to arrive at corner.




RECEIVED  
6/30/81





\* 1 1 5 \*

115

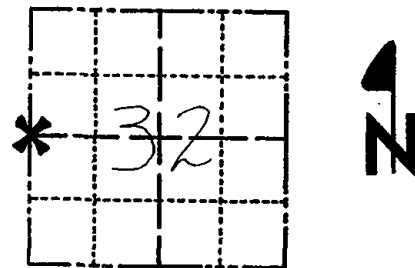




**ADAMS COUNTY**  
**Survey Monument Record**

TYPE OF MONUMENT: Harrison  
 STATE PLANE COORDINATES: N \_\_\_\_\_  
 E \_\_\_\_\_  
 ELEVATION — M.S.L. DATUM: \_\_\_\_\_  
 THETA ANGLE: \_\_\_\_\_  
 FIELD BOOK: 37 PAGE 27

CORNER NO. 981  
 SECTION 32  
 TOWN 20  
 RANGE 6



LOCATION  
 (Indicated by 'X')

SEAL:



**BASIS FOR MONUMENT LOCATION**

(Use reverse side if necessary)

Show info such as: History of corner, with reference to Vol. and pg, dates, surveyor; exact description of monument replaced; if location computed, by taped or EDM traverse; landowner remarks, etc.

Ran EDM/transit traverse around Sections 29 and 32 to determine search areas.

Excavation yielded no evidence of the original corner or any remonumentation.

Set corner on line between adjacent section corners and proportional to the original government survey distances.

Set 4-15-1976

Ok 5-7-84 SS-DK

OK 7-13-79 RN-RW  
 1 NEW TIE - 1-18-89 SS  
 OK 3 MARCH 99 CR-JA  
 OK-12-28-98 - JG

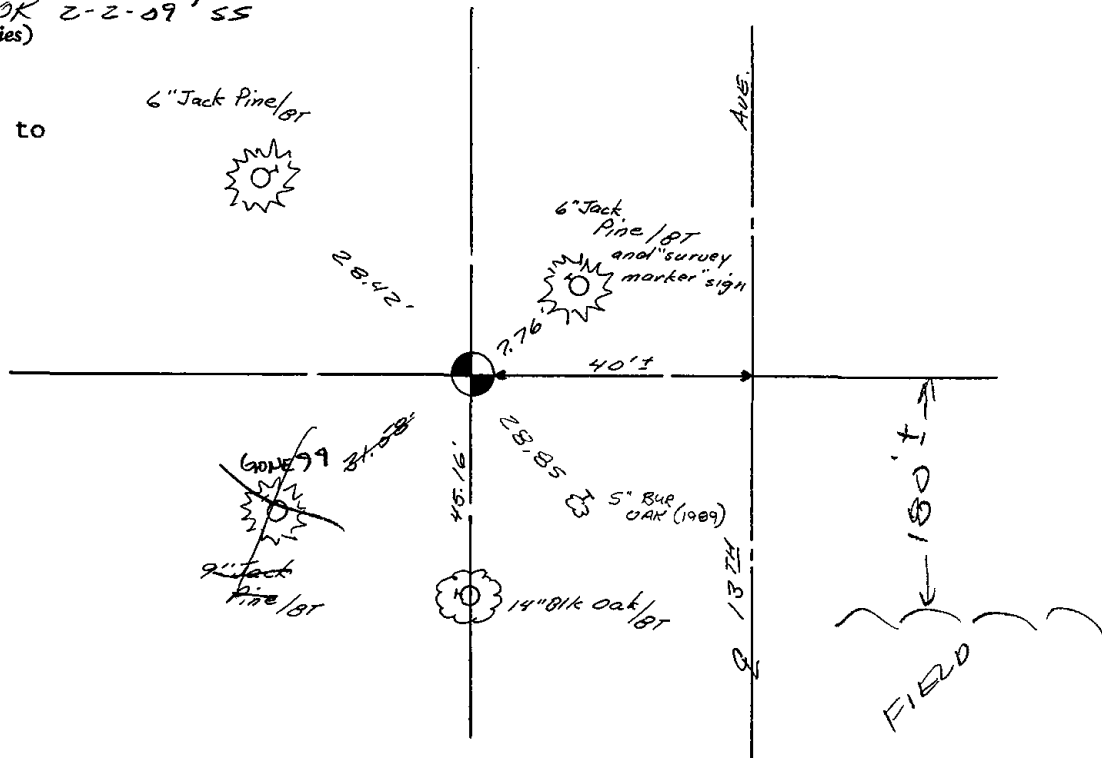
CERTIFIED CORRECT:


*Dale C. Hagen*  
 Registered Land Surveyor  
 DATE: 6-1-1976

**TIE SKETCH** *OK, 1-19-09, JG*  
*OK 2-2-09, SS*  
 (Show at least four ties)

**NOTE**


Ties in trees to nail in disc.








116



# Government Land Corner Certificate

Adams County  
 TYPE OF MONUMENT: HARRISON  
 STATE PLANE COORDINATES: N \_\_\_\_\_  
 E \_\_\_\_\_  
 ELEVATION — M.S.L. DATUM: \_\_\_\_\_  
 THETA ANGLE: \_\_\_\_\_  
 FIELD BOOK: \_\_\_\_\_ PAGE \_\_\_\_\_  
 DRAWN BY: R. NUBER

CORNER NO. 116  
 SECTION 33  
 TOWN 20  
 RANGE 6




LOCATION  
(Indicated by 'X')

## BASIS FOR MONUMENT LOCATION

Show info such as: History of corner, with reference to Vol. and pg., dates, surveyor; exact description of monument replaced; if location computed, by taped or EDM traverse; landowner remarks, etc. (Use reverse side if necessary)

Searched area for evidence of original monument or remonumented corner. Could not locate.  
 Set corner midway on a straight line between existing Section Corners.

SEAL:



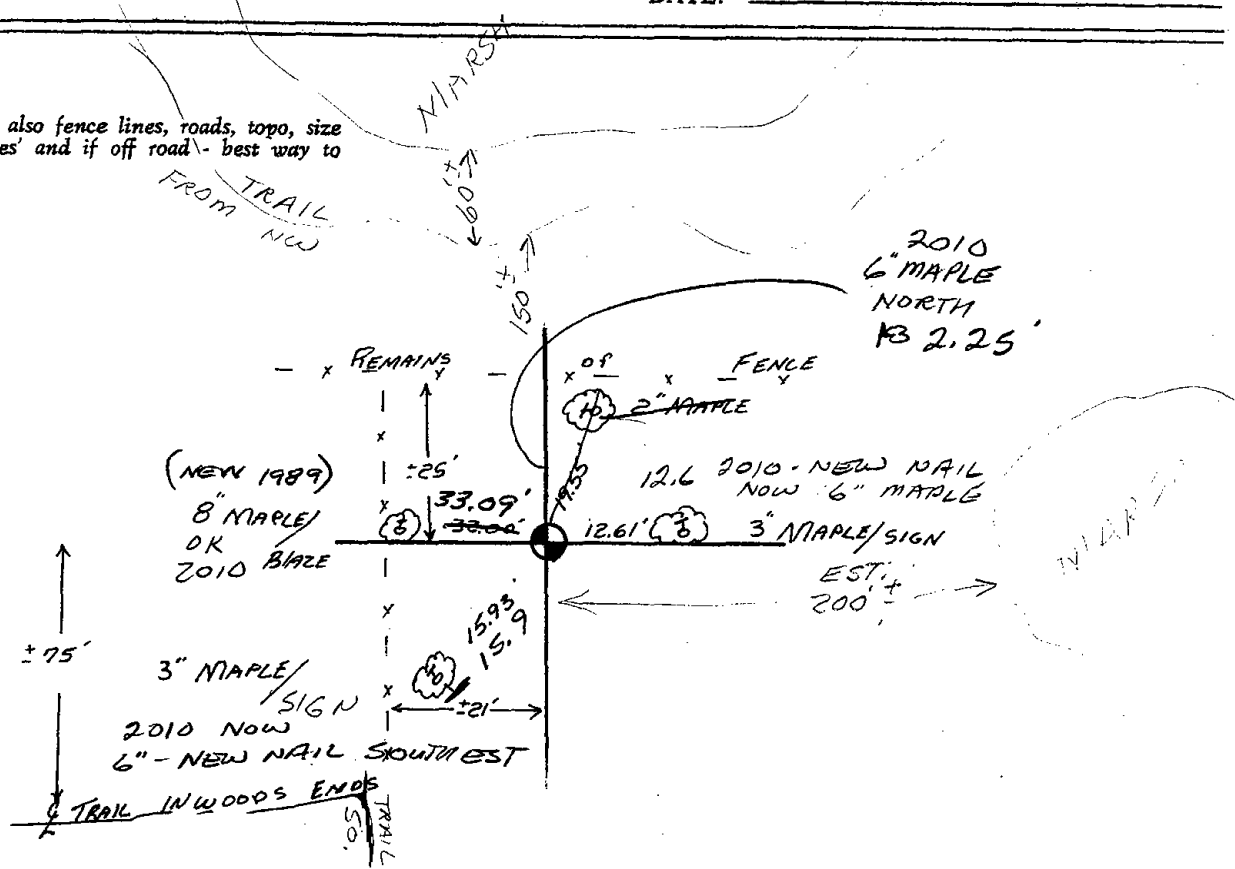
DATA SHOWN HERE ON  
 CERTIFIED CORRECT:

Wayne Basler  
 Registered Land Surveyor

DATE: 5-12-82

## TIE SKETCH

Show at least four ties, also fence lines, roads, topo, size and type of witness trees and if off road - best way to arrive at corner.





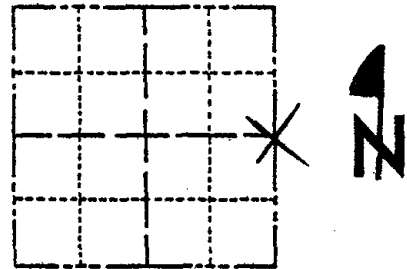


117

# Government Land Corner Certificate

Adams County  
 TYPE OF MONUMENT: 2" Iron Pipe/Al. Cap  
 STATE PLANE COORDINATES: N \_\_\_\_\_  
 E \_\_\_\_\_  
 ELEVATION — M.S.L. DATUM: \_\_\_\_\_  
 THETA ANGLE: \_\_\_\_\_  
 FIELD BOOK: \_\_\_\_\_ PAGE \_\_\_\_\_  
 DRAWN BY: R. Nuber

CORNER NO. 117  
 SECTION 33  
 TOWN 20  
 RANGE 6



LOCATION  
 (Indicated by 'X')


## BASIS FOR MONUMENT LOCATION

Show info such as: History of corner, with reference to Vol. and pg., dates, surveyor; exact description of monument replaced; if location computed, by taped or EDM traverse; landowner remarks, etc. (Use reverse side if necessary)

Found 2" Iron Pipe as per survey on record  
 Accepted said found pipe and tied in same.

ENTER THRU GATE ±1000' WEST OF  
 SE COR. SEC. 33 - FOLLOW TRAIL  
 NORTHEASTERLY TO EAST END OF  
 PINE PLANTATION - HEAD NORTH -  
 GOOD LUCK!

SEAL:



DATA SHOWN HERE ON  
 CERTIFIED CORRECT:

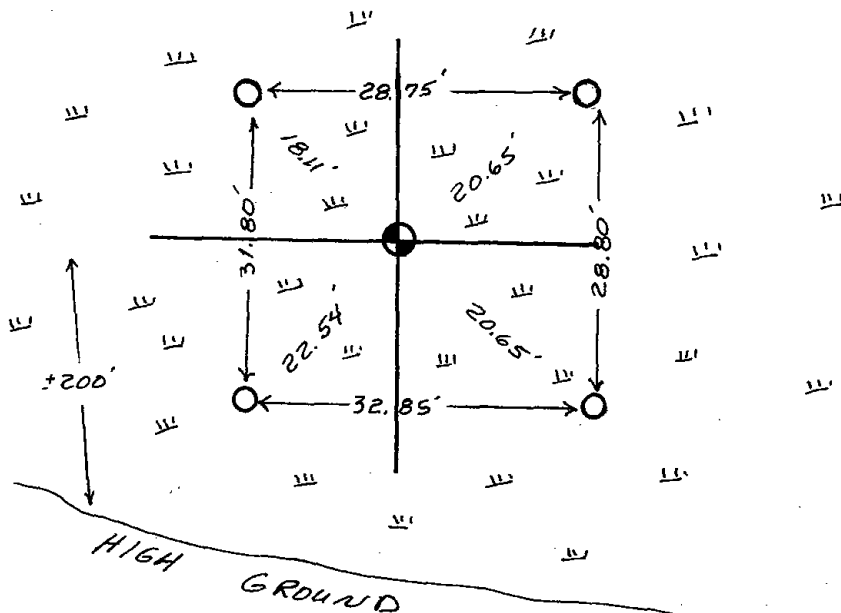
Wayne Basler  
 Registered Land Surveyor

DATE: 5-12-82

## TIE SKETCH

Show at least four ties, also fence lines, roads, topo, size and type of witness trees and if off road - best way to arrive at corner.

○ 1' x 6' IRON PIPES SET FOR WITNESS POINTS







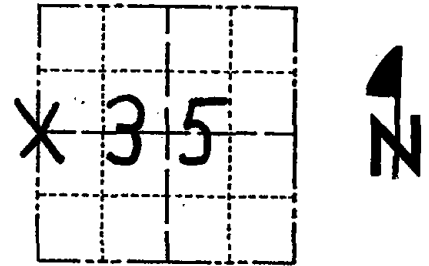


118

# Government Land Corner Certificate

Adams County  
 TYPE OF MONUMENT: Harrison  
 STATE PLANE COORDINATES: N \_\_\_\_\_  
 E \_\_\_\_\_  
 ELEVATION — M.S.L. DATUM: \_\_\_\_\_  
 THETA ANGLE: \_\_\_\_\_  
 FIELD BOOK: 86 PAGE 118  
 DRAWN BY: T. H.

CORNER NO. 118  
 SECTION 35  
 TOWN 20  
 RANGE 6



LOCATION  
 (Indicated by 'X')

## BASIS FOR MONUMENT LOCATION

Show info such as: History of corner, with reference to Vol. and pg., dates, surveyor; exact description of monument replaced; if location computed, by taped or EDM traverse; landowner remarks, etc. (Use reverse side if necessary)

No record of any resurveys, no evidence of original or subsequent monument. Set corner on line and equidistant between section corners.  
 Corner falls slightly west of line run by Al Schneider of Mid-States in 1967.

SEAL:



DATA SHOWN HERE ON  
 CERTIFIED CORRECT:

*Anthony B. Kiedrowski*  
 Registered Land Surveyor

DATE: 1/2/81

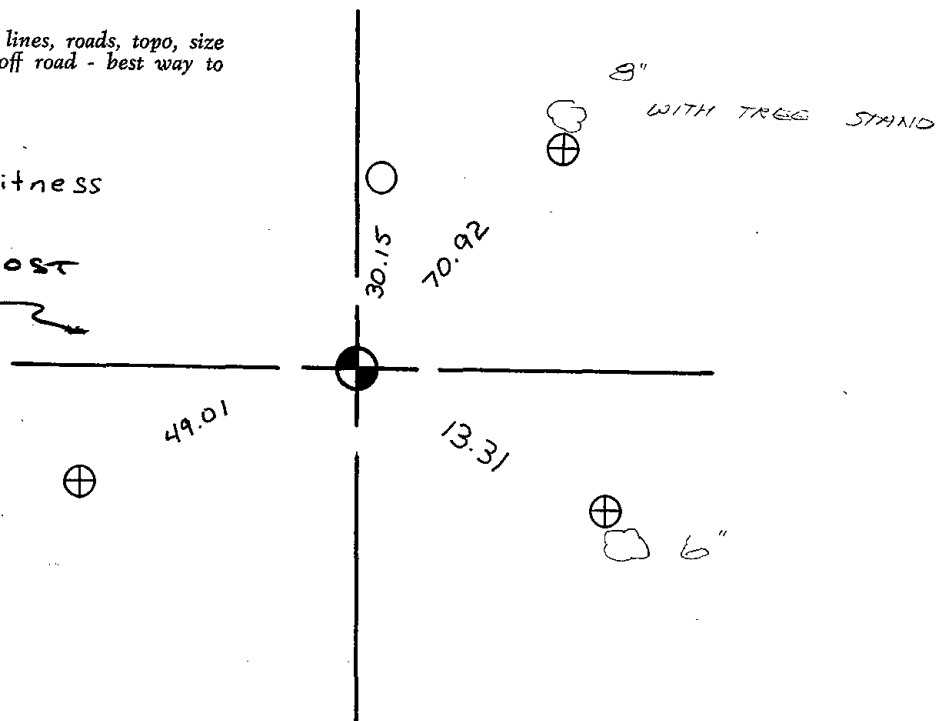
## TIE SKETCH

Show at least four ties, also fence lines, roads, topo, size and type of witness trees and if off road - best way to arrive at corner.


○ = 2" I.P. Found

⊕ = 1" x 24" I.P. & witness  
 Cap Set

**DND SIGN ON POST  
 NEXT TO MON.**





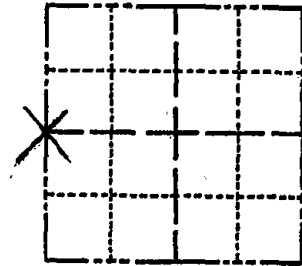


119

# Government Land Corner Certificate

ADAMS County  
 TYPE OF MONUMENT: Harrison Monument  
 STATE PLANE COORDINATES: N \_\_\_\_\_  
 E \_\_\_\_\_  
 ELEVATION — M.S.L. DATUM: \_\_\_\_\_  
 THETA ANGLE: \_\_\_\_\_  
 FIELD BOOK: 76 PAGE 3  
 DRAWN BY: ROGER NUBER

CORNER NO. 119  
 SECTION 36  
 TOWN 20  
 RANGE 6



LOCATION  
(Indicated by 'X')

## BASIS FOR MONUMENT LOCATION

Show info such as: History of corner, with reference to Vol. and pg., dates, surveyor; exact description of monument replaced; if location computed, by taped or EDM traverse; landowner remarks, etc. (Use reverse side if necessary)

Set equidistant and on line between adjacent section corners.

No evidence of any previous monumentation was found.

No record of any monumentation subsequent to the original was found.

Ok 4-27-84 SS-DK

MOM. O.K. 3-8-89 GR-SS

1- NEW TIE, 2-16-99 - JG-SS

2- NEW, TOP BROKEN OFF, MON. IS OVER 1' DEEP, 2-18-04 - JG  
3-06-09 SS

SEAL:

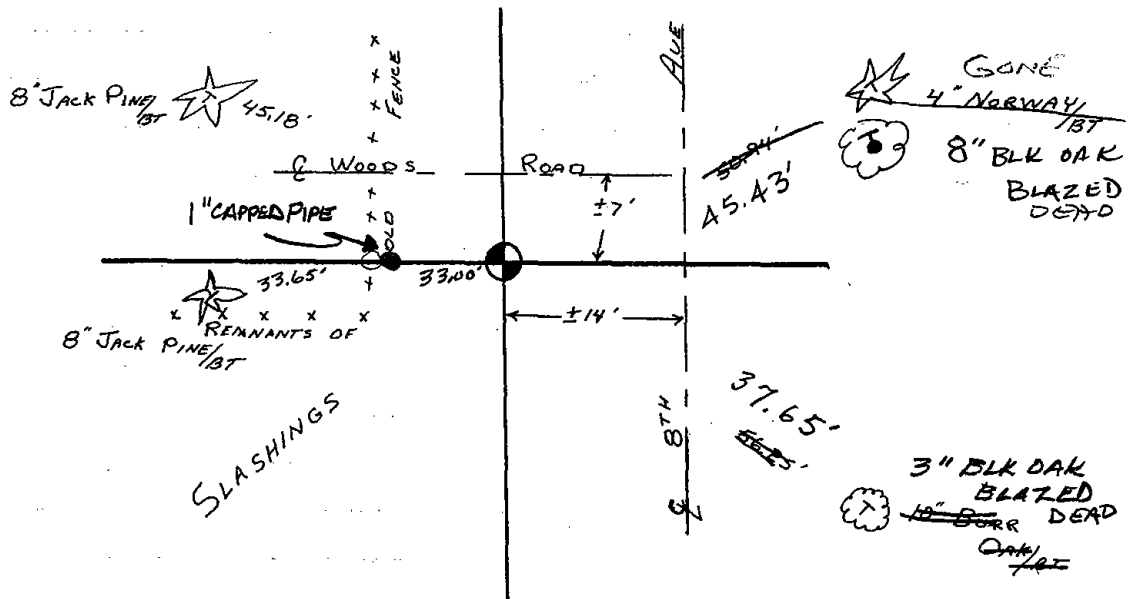


*Gregory P. Rhinehart*  
Registered Land Surveyor

DATE: 6/4/79

## TIE SKETCH

Show at least four ties, also fence lines, roads, topo, size and type of witness trees' and if off road - best way to arrive at corner.







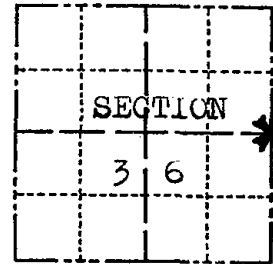
120



# Government Land Corner Certificate

ADAMS County  
 TYPE OF MONUMENT: HARRISON STD.  
 STATE PLANE COORDINATES: N \_\_\_\_\_  
 E \_\_\_\_\_  
 ELEVATION — M.S.L. DATUM: \_\_\_\_\_  
 THETA ANGLE: \_\_\_\_\_  
 FIELD BOOK: 57 PAGE 38  
 DRAWN BY: SCOTT SORENSEN

CORNER NO. 120  
 SECTION 36  
 TOWN 20  
 RANGE 6



LOCATION  
(Indicated by 'X')

## BASIS FOR MONUMENT LOCATION

Show info such as: History of corner, with reference to Vol. and pg., dates, surveyor; exact description of monument replaced; if location computed, by taped or EDM traverse; landowner remarks, etc. (Use reverse side if necessary)


Ran EDM/T2 traverse around Sections 36, 25 & portions of adjoining sections to determine search area for investigation.

Investigation yielded a 1"x30" Iron Pipe within the search area, but was unable to find any evidence of the original corner or any bearing trees.

Re-monumented Iron Pipe with Harrison Monument on 11-9-1977, and reset pipe  $\frac{1}{2}$ " North of monument.

1 gone 4-27-84 DK-SS

SEAL:



DATA SHOWN HERE ON  
CERTIFIED CORRECT:

*Dale C. Hagen*  
Registered Land Surveyor

DATE: January 3, 1978

## TIE SKETCH

Show at least four ties, also fence lines, roads, topo, size and type of witness trees' and if off road - best way to arrive at corner.

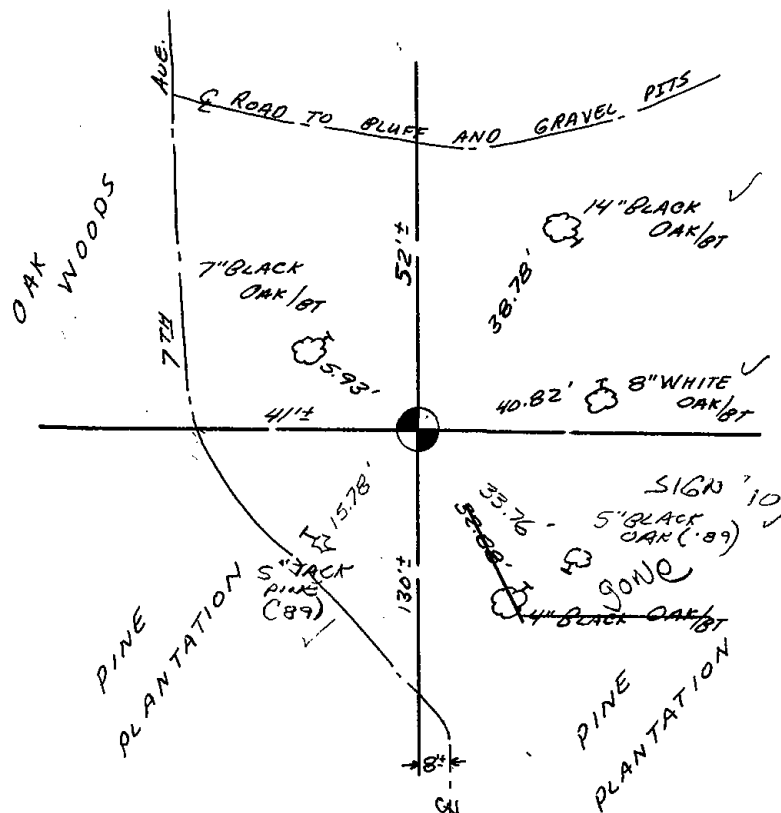
### NOTE

Ties in trees to nail in disc.

FO, STEEL POST  
ADJACENT 2010

## MAINTENANCE RECORD

Date	Init.	Remarks
7-13-79	RN-RW	OK
2-27-89	SS	ADD 2 TIES
6-13-84	CR-JG	OK
4-9-99	JG-SS	OK
01-07-10	SS	OK



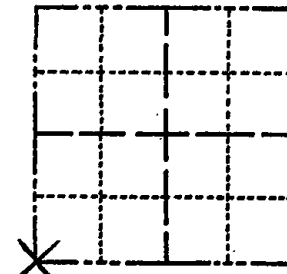


129

# Government Land Corner Certificate

ADAMS County  
 TYPE OF MONUMENT: HARRISON STD.  
 STATE PLANE COORDINATES: N \_\_\_\_\_  
 E \_\_\_\_\_  
 ELEVATION — M.S.L. DATUM: \_\_\_\_\_  
 THETA ANGLE: \_\_\_\_\_  
 FIELD BOOK: 76 PAGE 5  
 DRAWN BY: ROGER NUBER

CORNER NO. 129  
 SECTION 35  
 TOWN 20  
 RANGE 6



LOCATION  
(Indicated by 'X')

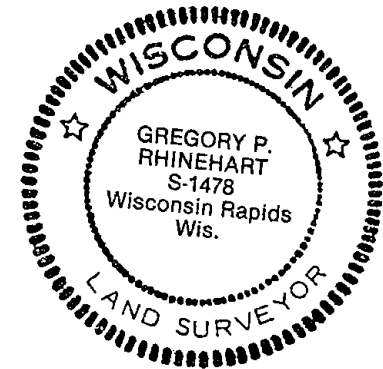
## BASIS FOR MONUMENT LOCATION

Show info such as: History of corner, with reference to Vol. and pg., dates, surveyor; exact description of monument replaced; if location computed, by taped or EDM traverse; landowner remarks, etc. (Use reverse side if necessary)

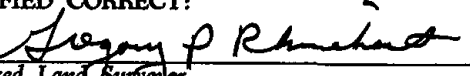
Found existing 1" iron bar during traverse of section 35 and accepted as the corner.  
 Excavation of this area with the backhoe yeilde no other evidence of monumentation at this corner.

OK 4-27-84 SS-DK

SEAL:



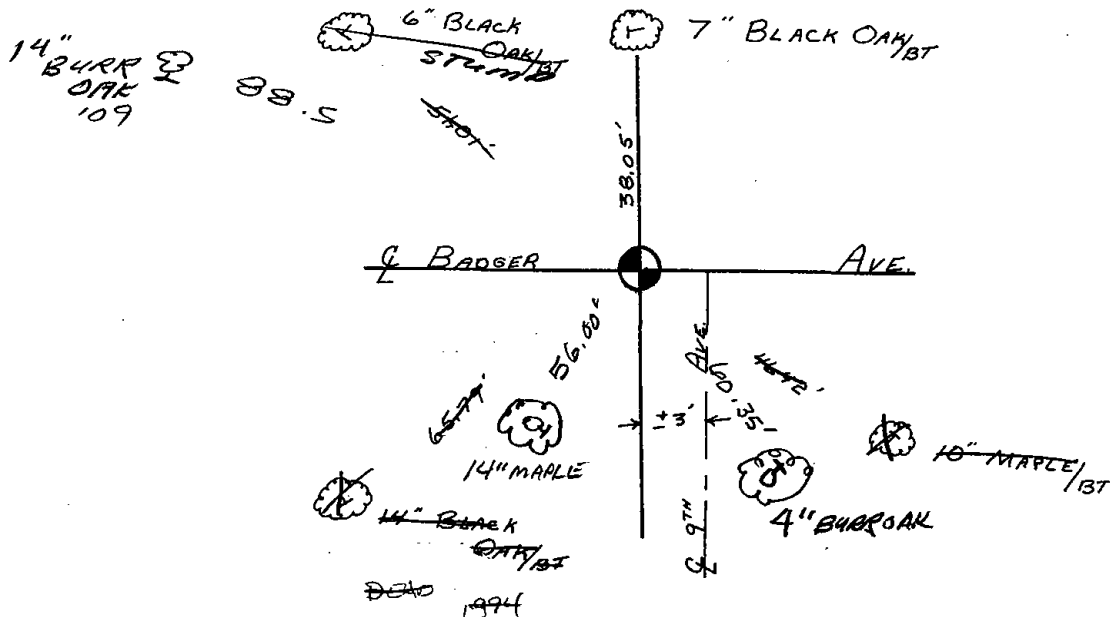
DATA SHOWN HERE ON  
CERTIFIED CORRECT:

  
 Registered Land Surveyor


DATE: 6/9/79

## TIE SKETCH

Show at least four ties, also fence lines, roads, topo, size and type of witness trees' and if off road - best way to arrive at corner.





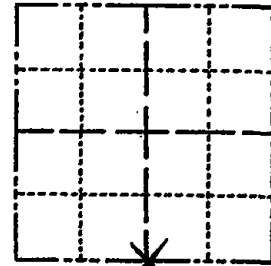


130

# Government Land Corner Certificate

ADAMS County  
 TYPE OF MONUMENT: HARRISON STD.  
 STATE PLANE COORDINATES: N \_\_\_\_\_  
 E \_\_\_\_\_  
 ELEVATION — M.S.L. DATUM: \_\_\_\_\_  
 THETA ANGLE: \_\_\_\_\_  
 FIELD BOOK: 76 PAGE 4  
 DRAWN BY: ROGER NUBER

CORNER NO. 130  
 SECTION 35  
 TOWN 20  
 RANGE 6



LOCATION  
(Indicated by 'X')

SEAL:



DATA SHOWN HERE ON  
CERTIFIED CORRECT:

*Gregory P. Rhinehart*  
Registered Land Surveyor

DATE: 6/4/79

## BASIS FOR MONUMENT LOCATION

Show info such as: History of corner, with reference to Vol. and pg., dates, surveyor; exact description of monument replaced; if location computed, by taped or EDM traverse; landowner remarks, etc. (Use reverse side if necessary)

Set Monument equidistant and on line between adjacent section corners.

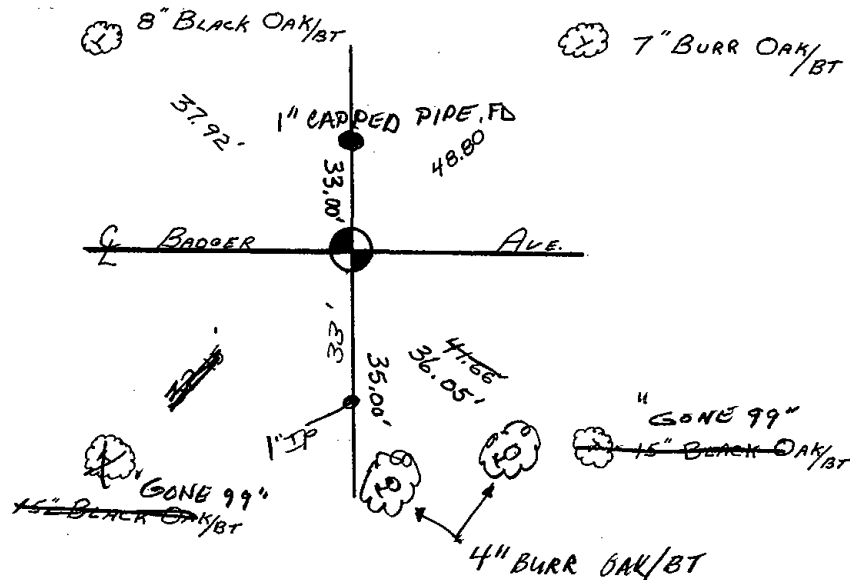
No evidence of any previous monumentation was found.

No record of any monumentation subsequent to the original was found.

Ok 4-27-84 SS-DK

## TIE SKETCH

Show at least four ties, also fence lines, roads, topo, size and type of witness trees and if off road - best way to arrive at corner.







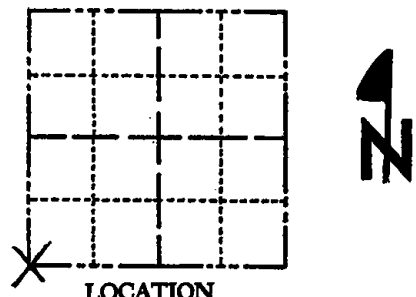
131



# Government Land Corner Certificate

ADAMS County  
 TYPE OF MONUMENT: \_\_\_\_\_  
 STATE PLANE COORDINATES: N \_\_\_\_\_  
 E \_\_\_\_\_  
 ELEVATION — M.S.L. DATUM: \_\_\_\_\_  
 THETA ANGLE: \_\_\_\_\_  
 FIELD BOOK: 76 PAGE 2  
 DRAWN BY: ROGER NUBER

CORNER NO. 131  
 SECTION 36  
 TOWN 20  
 RANGE 6



LOCATION  
 (Indicated by 'X')

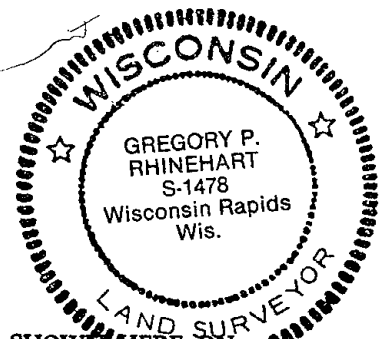
## BASIS FOR MONUMENT LOCATION

Show info such as: History of corner, with reference to Vol. and pg., dates, surveyor; exact description of monument replaced; if location computed, by taped or EDM traverse; landowner remarks, etc. (Use reverse side if necessary)

Accepted  $\frac{1}{2}$ " Iron Bar as the corner.  
 A 1" iron pipe was also found in the intersection, but the iron bar "fit" adjacent corners better.  
 Excavation with backhoe yielded no other evidence of any monumentation at this location.

1 new 4-27-84 SS-DK

SEAL:



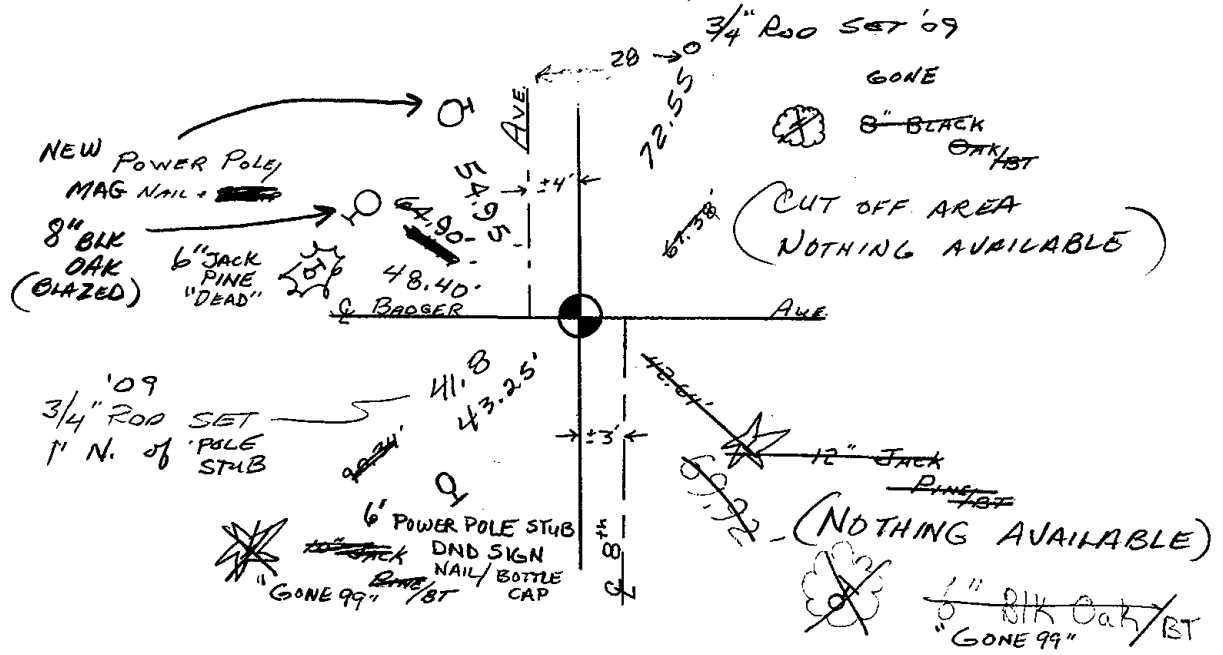
DATA SHOWN WERE ON  
 CERTIFIED CORRECT!

*Gregory P. Rhinehart*  
 Registered Land Surveyor

DATE: 6/8/79

## TIE SKETCH

Show at least four ties, also fence lines, roads, topo, size and type of witness trees and if off road - best way to arrive at corner.







132

# Government Land Corner Certificate

ADAMS County

TYPE OF MONUMENT: \_\_\_\_\_

STATE PLANE COORDINATES: N \_\_\_\_\_  
E \_\_\_\_\_

ELEVATION — M.S.L. DATUM: \_\_\_\_\_

THETA ANGLE: \_\_\_\_\_

FIELD BOOK: 76 PAGE 1

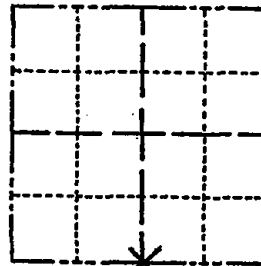
DRAWN BY: ROGER NUBER

CORNER NO. 132

SECTION 36

TOWN 20

RANGE 6



LOCATION  
(Indicated by 'X')

SEAL:



DATA SHOWN ~~HEREIN~~  
CERTIFIED CORRECT:

Gregory P. Rhinehart  
Registered Land Surveyor

DATE: 5/4/79

## BASIS FOR MONUMENT LOCATION

Show info such as: History of corner, with reference to Vol. and pg., dates, surveyor; exact description of monument replaced; if location computed, by taped or EDM traverse; landowner remarks, etc. (Use reverse side if necessary)

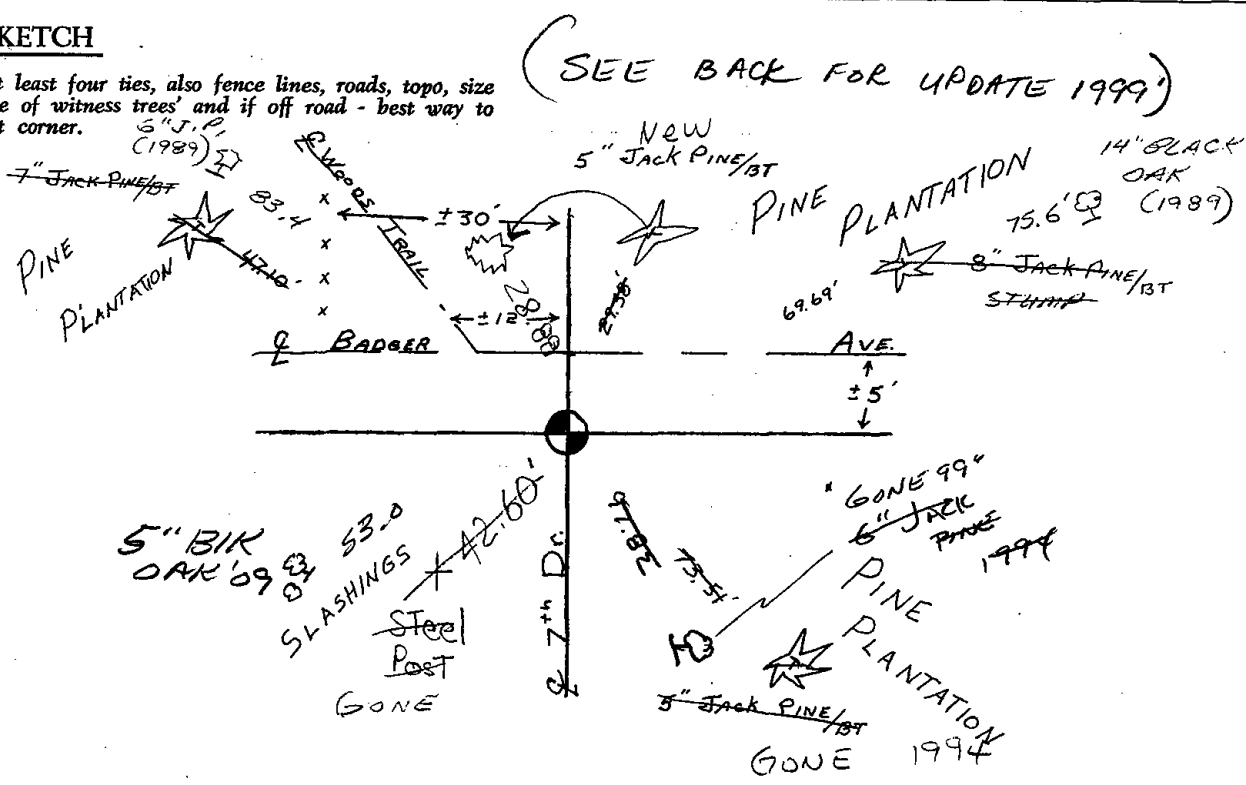
Set corner equidistant and on line between adjacent section corners.

No evidence of any previous monumentation was found.

2 new 4-27-84 SS-DK


## TIE SKETCH

Show at least four ties, also fence lines, roads, topo, size and type of witness trees and if off road - best way to arrive at corner.



(SEE BACK FOR UPDATE 1999)





\* 1 3 3 \*

133

# Government Land Corner Certificate

ADAMS County

TYPE OF MONUMENT: HARRISON

STATE PLANE COORDINATES: N \_\_\_\_\_  
E \_\_\_\_\_

ELEVATION — M.S.L. DATUM: \_\_\_\_\_

THETA ANGLE: \_\_\_\_\_

FIELD BOOK: 101 PAGE 119

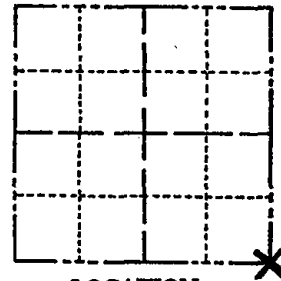
DRAWN BY: LANCE HABECK

CORNER NO. 133

SECTION 36

TOWN 20 N

RANGE 6 E



LOCATION  
(Indicated by 'X')

## BASIS FOR MONUMENT LOCATION

Show info such as: History of corner, with reference to Vol. and pg., dates, surveyor; exact description of monument replaced; if location computed, by taped or EDM traverse; landowner remarks, etc. (Use reverse side if necessary)

Excavated with backhoe. Found 4 x 6 x 13" purple chirt stone exactly 33 feet north of an axle shaft. Accepted as correct after verifying location by EDM traverse of entire section. Lowered stone and set Harrison monument on top. No records of any resurveys in area.

1 gone no new taken 4-27-84 SS-DK

SEAL:



DATA SHOWN HERE ON  
CERTIFIED CORRECT:

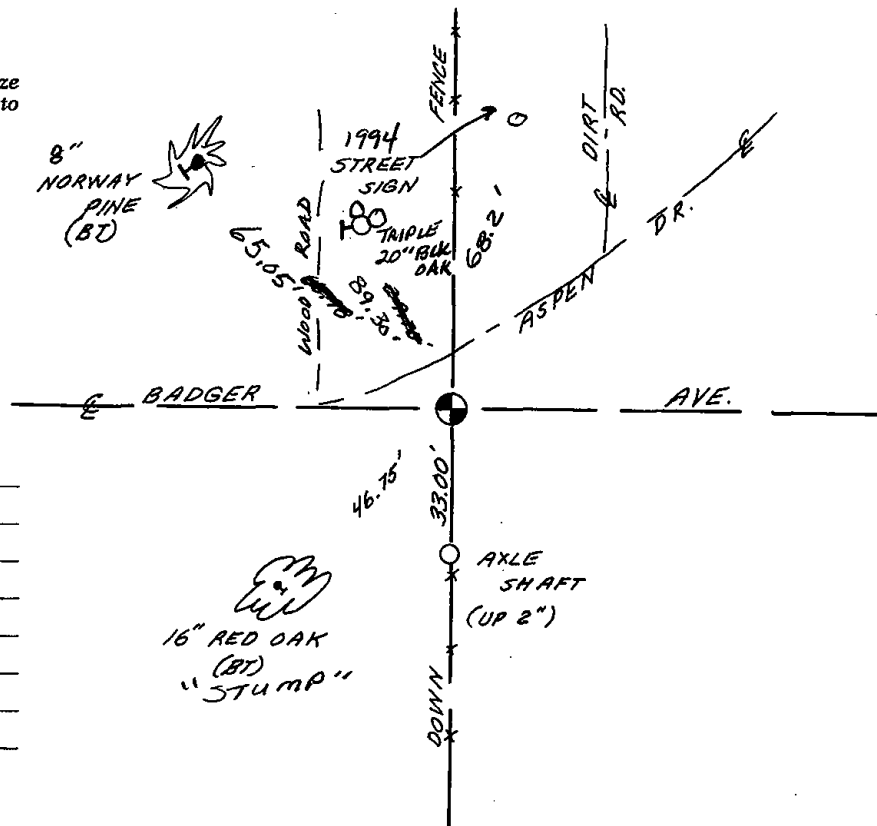
*Anthony B. Kiedrowski*  
Registered Land Surveyor

DATE: 1/10/78

## TIE SKETCH

Show at least four ties, also fence lines, roads, topo, size and type of witness trees' and if off road - best way to arrive at corner.

Ties are to nail and disc.



## MAINTENANCE RECORD


Date	Init.	Remarks
7-13-79	RN-RW	OK
3-01-74	GR-SS	1 TIE
2-17-99	JG	1-GONE, 2-NEW TIES
2-18-04	JG	OK



\* 1 3 4 \*

134





ADAMS COUNTY

Survey Monument Record

TYPE OF MONUMENT: Harrison (W160 A +)

STATE PLANE COORDINATES: N \_\_\_\_\_

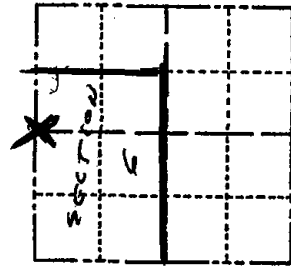
E \_\_\_\_\_

ELEVATION — M.S.L. DATUM: \_\_\_\_\_

THETA ANGLE: \_\_\_\_\_

FIELD BOOK: 54 PAGE 1

CORNER NO. 134  
SECTION 6  
TOWN 20  
RANGE 6



LOCATION (Indicated by 'X')

SEAL:

BASIS FOR MONUMENT LOCATION

(Use reverse side if necessary)

Show info such as: History of corner, with reference to Vol. and pg, dates, surveyor; exact description of monument replaced; if location computed, by taped or EDM traverse; landowner remarks, etc.

Excavated with backhoe. Found nothing. No resurveys of record. Corner set on a straight line between section corners, but not in proportion to original notes. Could not match well established possession lines by 30"± if the proportional method was used. Therefore the north-south location of this corner set to match possession lines.



Ok 5-27-84 SS-DK  
OK 1-23-87 SS  
OK 2-11-94 SS-CR  
OK 3-23-79 RN-DW  
2-NEW TIES 1-21-99- JG-DR  
OK, 2-25-04- JB

CERTIFIED CORRECT:

Anthony B. Kiedrowski  
Registered Land Surveyor  
DATE: 7/5/77

TIE SKETCH

(Show at least four ties)

9-25-09 VERIFIED FOUND  
MAG NAIL - MEAS. SOUTH  
FROM NW COR (1" IP) AND  
NORTH FROM SW COR.  
USING REI SUMMARY  
DATED 06-17-81

