


000





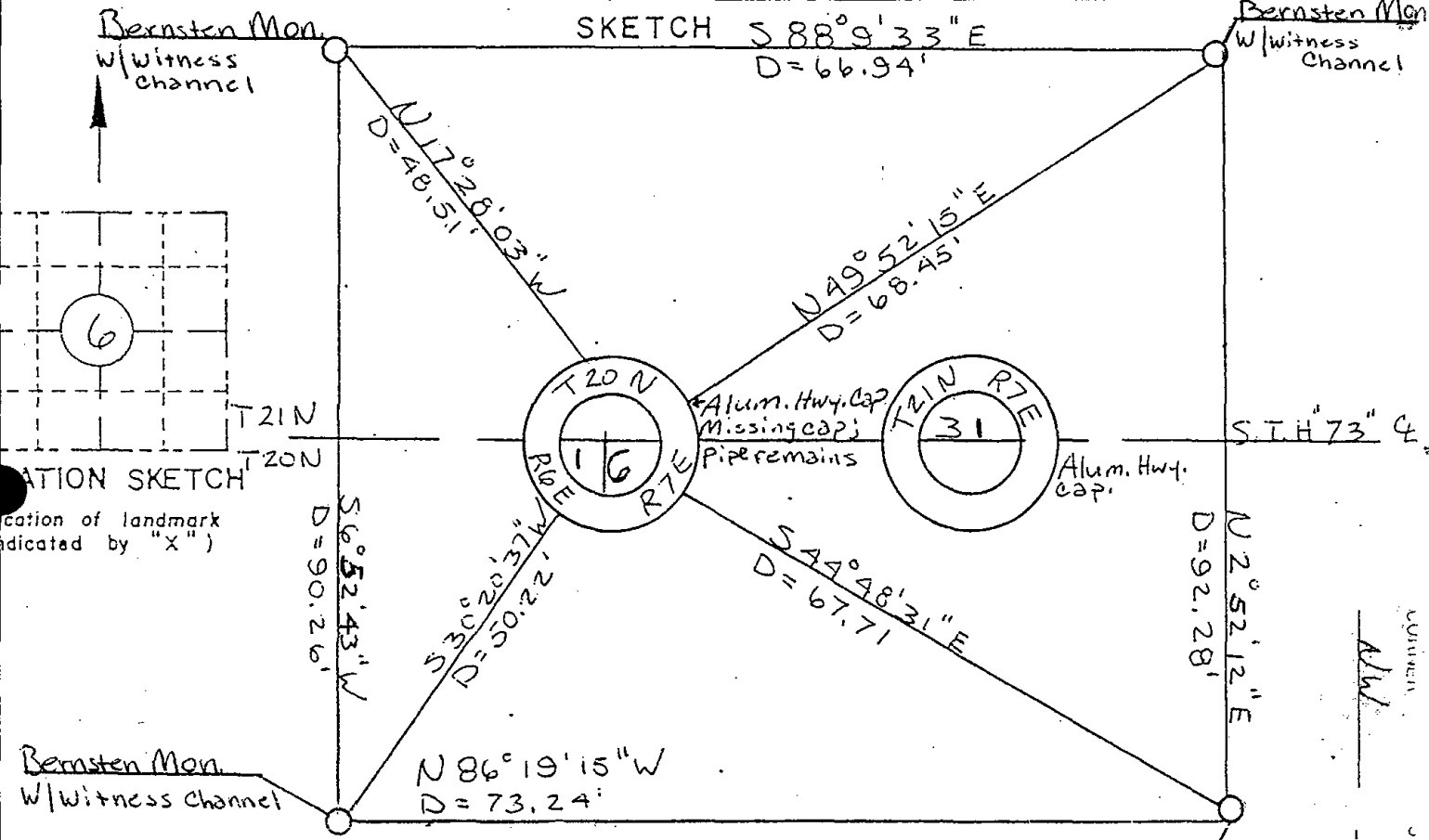


001

116-72

1

District <b>A</b>	Project I. D. <b>6321-02-71</b>	Located by <b>L.L. Allison</b>		
Section <b>NW 6</b>	Township <b>20 N</b>	Range (E,W) <b>7 E</b>	County <b>Adams</b>	
Wisconsin Coordinates CORNER	East (X)	North (Y)	Elevation (Z)	Zone
Control Station Name	East (X)	North (Y)	Elevation (Z)	Zone
Horizontal — <b>NORTH AMERICAN, 1927</b>		CONTROL DATUM Vertical — <b>MEAN SEA LEVEL, 1929 ADJUSTMENT</b>		
Horizontal — _____ Order _____		SURVEY CONTROL Vertical — _____ Order _____		



I hereby certify that on the 4<sup>th</sup> day of April that I did locate the above corner which was evidenced Alum. Hwy. Cap was missing but pipe remains; I further certify that to perpetuate location of such corner I did, at the exact location of, place a permanent marker consisting of \_\_\_\_\_


\_\_\_\_\_ ; I further certify that I did establish 4 references or witness monuments consisting Bernstein Monuments w/witness Markers located as shown above:

ALL OK 3-28-94 FG-LR  
OK 2-28-99-JG

SEAL

Signature Registered Land Surveyor	Registration No. S--	Title
------------------------------------	-------------------------	-------

SECTION 6  
 TOWNSHIP 20 N  
 RANGE 7 E

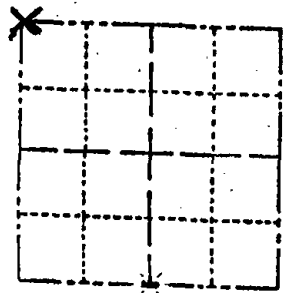


PORTAGE COUNTY

Survey Monument Record

TYPE OF MONUMENT: Aluminum Highway cap  
STATE PLANE COORDINATES: N \_\_\_\_\_  
E \_\_\_\_\_  
ELEVATION — M.S.L. DATUM: \_\_\_\_\_  
THETA ANGLE: \_\_\_\_\_  
FIELD BOOK: 45 PAGE 28

CORNER NO. 1  
SECTION 6  
TOWN 20  
RANGE 7



LOCATION  
(Indicated by 'X')

SEAL:



BASIS FOR MONUMENT LOCATION

(Use reverse side if necessary)

Show info such as: History of corner, with reference to Vol. and pg, dates, surveyor; exact description of monument replaced; if location computed, by taped or EDM traverse; landowner remarks, etc.

(S $\frac{1}{4}$  corner 31)

Set on a straight line between section corners in proportion to original government survey distances. This does not appear to conform with possession lines to the north. Notice fire lane shown. However, the entire south line of Town 21 North was run, with all distances matching possession quite well except for the south line of section 31.

(NW corner 6)

Set on a straight line between the S $\frac{1}{4}$  and SW corners of Sec. 31-21-7 and at a distance west of the S $\frac{1}{4}$  corner of 31 as called for in the original notes. No evidence of the corner.

SEE ATTACHED PAGE ALSO 4-4-91.

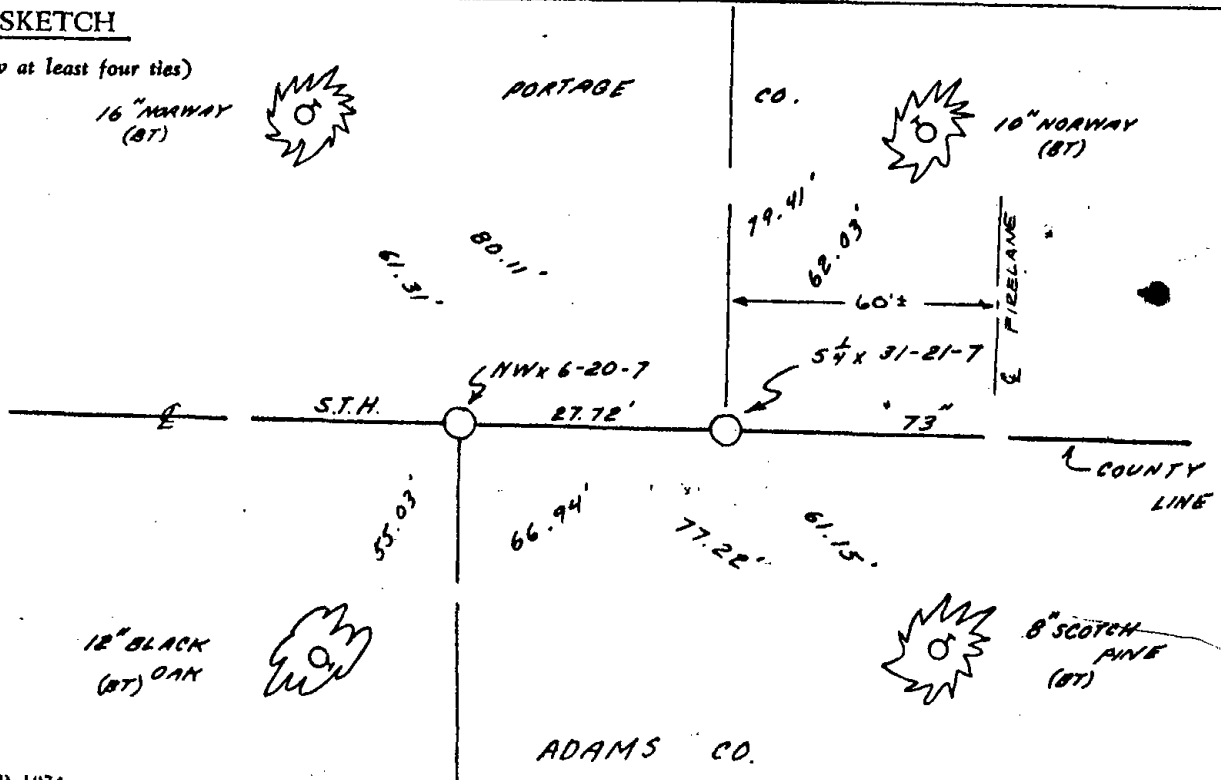
CERTIFIED CORRECT:


*Anthony B. Kiedrowski*  
Registered Land Surveyor

DATE: 7/5/91

TIE SKETCH

(Show at least four ties)









002

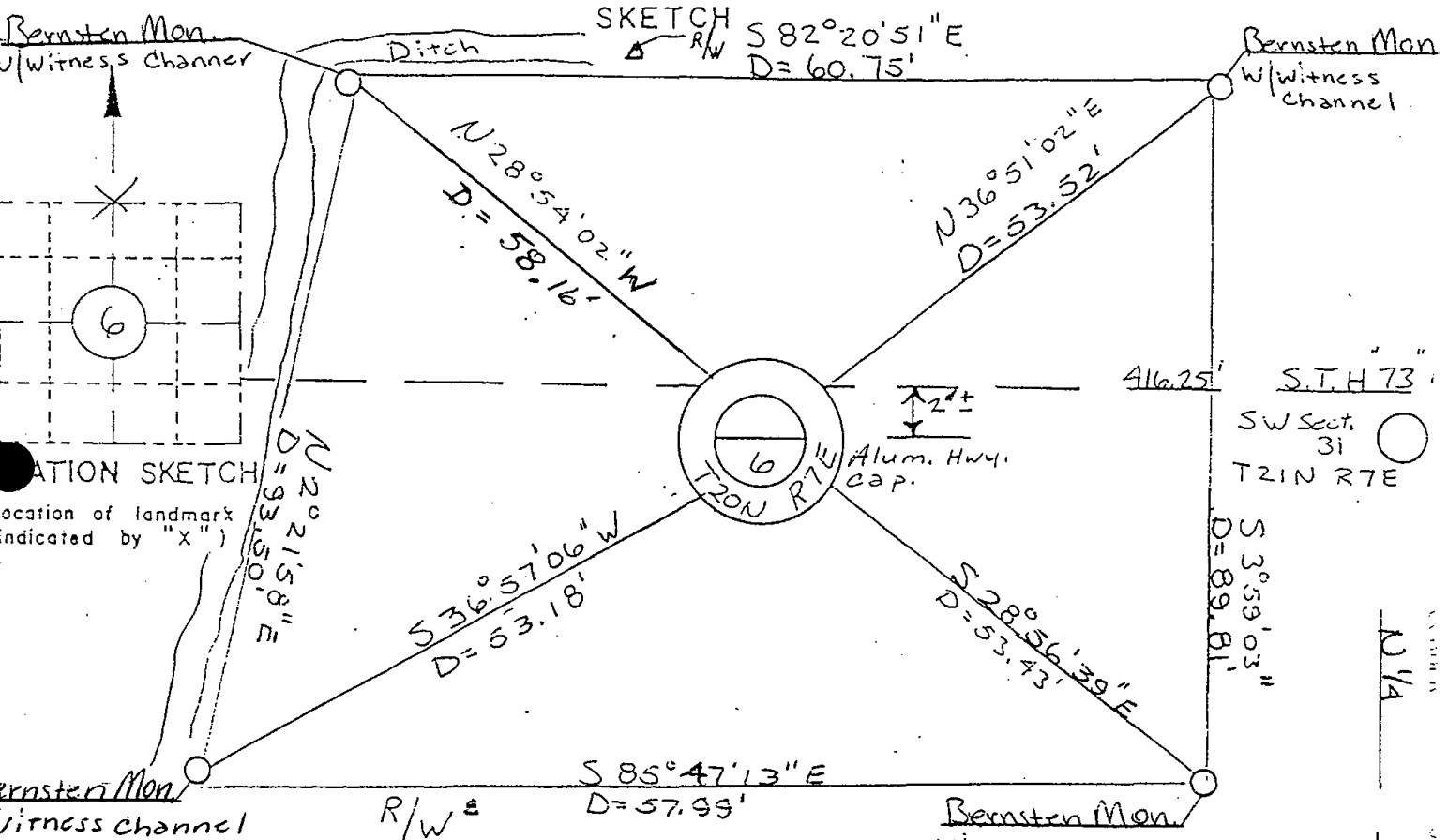
RECORD AND CERTIFICATION OF U.S. PUBLIC LAND SURVEY CONTROL STATION

State of Wisconsin / Department of Transportation

7-16-72

2

District 4	Project I. D. 6321-02-71	Located by L. L. Allison		
Corner N 1/4 6 SECTION	Township 20 N	Range (E,W) 7 E	County Adams	
Wisconsin Coordinates CORNER	East (X)	North (Y)	Elevation (Z)	Zone
Control Station Name	East (X)	North (Y)	Elevation (Z)	Zone
Horizontal — NORTH AMERICAN, 1927		CONTROL DATUM Vertical — MEAN SEA LEVEL, 1929 ADJUSTMENT		
Horizontal — _____ Order _____		SURVEY CONTROL Vertical — _____ Order _____		



I hereby certify that on the 29<sup>th</sup> day of March that I did locate the above corner which was evidenced Alum. Highway Cap; I further certify that to perpetuate location of such corner I did, at the exact location of, place a permanent marker consisting of \_\_\_\_\_; I further certify that I did place 4 references or witness monuments consisting Bernstein Monuments w/witness Markers located as shown above:

ALL OK 3-28-94 JG,GR  
OK 2-22-99-JG

SEAL

Signature Registered Land Surveyor	Registration No. S-	Title
------------------------------------	------------------------	-------

ADAMS COUNTY

Survey Monument Record

TYPE OF MONUMENT: Aluminum highway disc.

STATE PLANE COORDINATES: N \_\_\_\_\_

E \_\_\_\_\_

ELEVATION — M.S.L. DATUM: \_\_\_\_\_

THETA ANGLE: \_\_\_\_\_

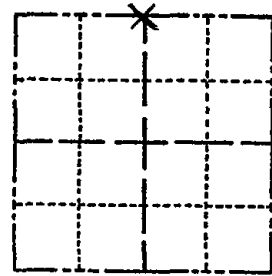
FIELD BOOK: 45 PAGE 29

CORNER NO. 1078 <sup>2</sup>

SECTION 6

TOWN 20

RANGE 7



LOCATION  
(Indicated by 'X')

SEAL:



BASIS FOR MONUMENT LOCATION

(Use reverse side if necessary)

Show info such as: History of corner, with reference to Vol. and pg, dates, surveyor; exact description of monument replaced; if location computed, by taped or EDM traverse; landowner remarks, etc.

Set on line between the SE and SW corners of Section 31-21-7 and at 2640' west of the NE corner of Sec. 6.  
Note: This corner was not set in the original surveys.

TIES & Mon. O.K. 3-23-79 D.W.-R.N.  
SEE ATTACHED PAGE ALSO 3-29-91

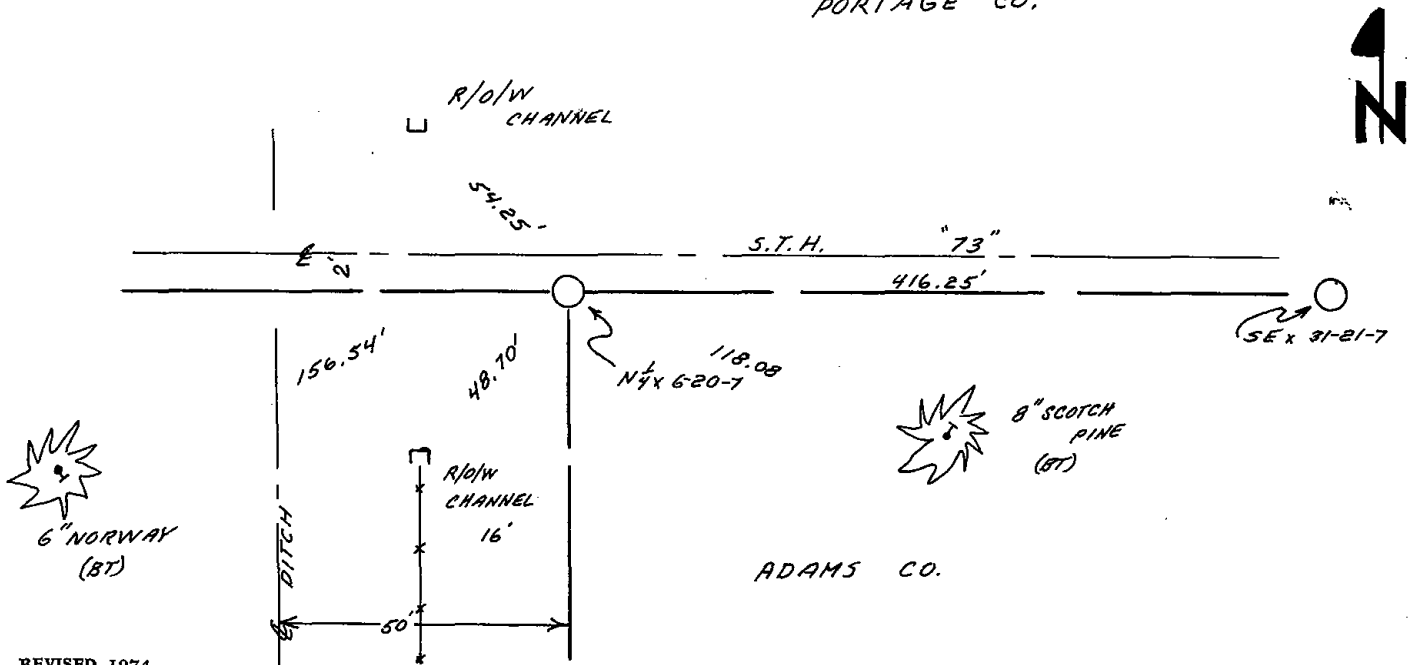
CERTIFIED CORRECT:


*Anthony B. Kiedrowski*  
Registered Land Surveyor  
DATE: 11/12/76

TIE SKETCH

(Show at least four ties)

PORTAGE CO.







003

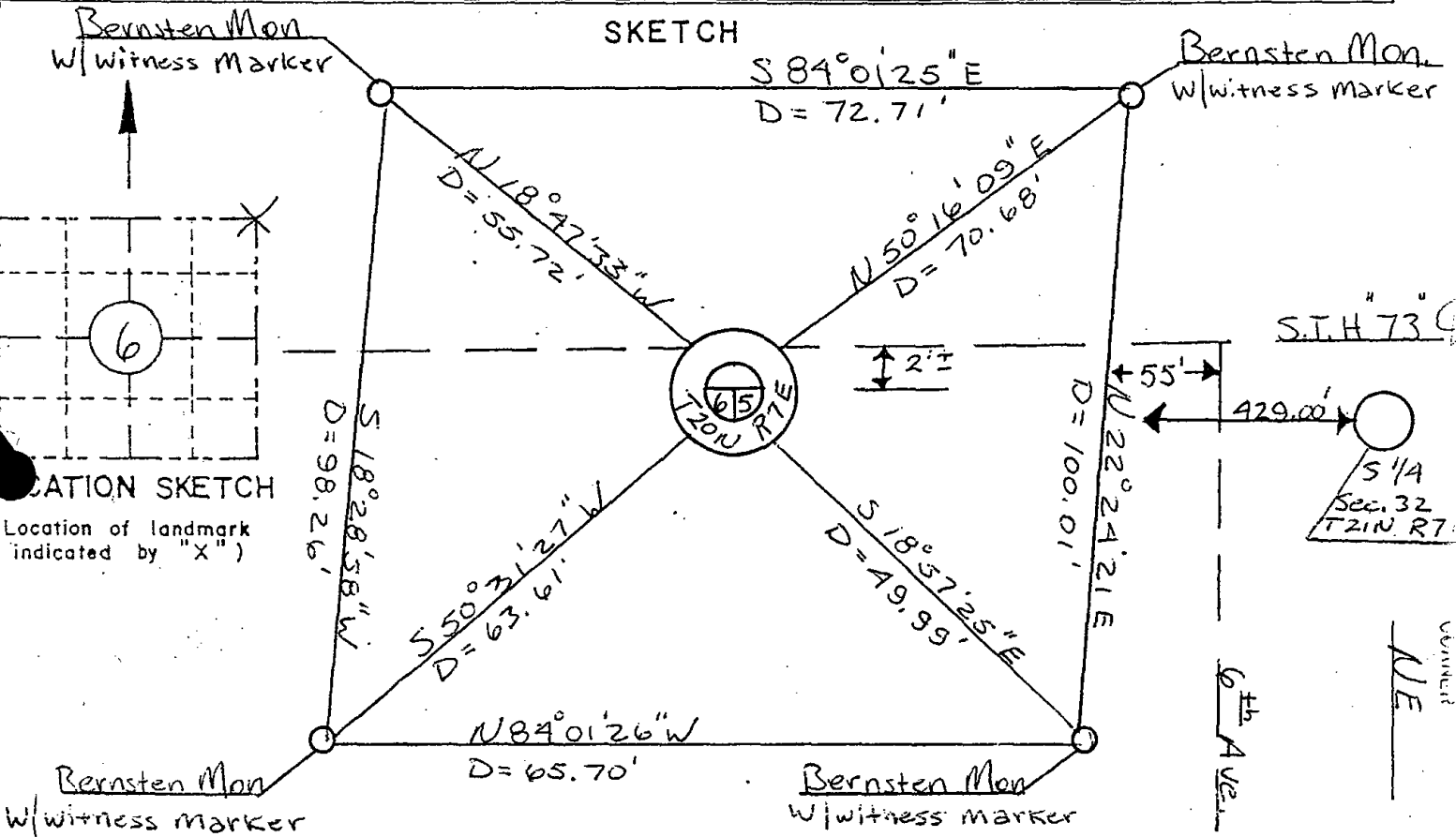
RECORD AND CERTIFICATION OF U.S. PUBLIC LAND SURVEY CONTROL STATION

State of Wisconsin | Department of Transportation

FD-716-72

3

District	4	Project I. D.	6321-02-71	Located by	L. L. Allison		
Corner	NE 6. SECTION	Township	20 N	Range (E,W)	7 E	County	Adams
Wisconsin Coordinates CORNER	East (X)	North (Y)	Elevation (Z)	Zone			
Control Station Name	East (X)	North (Y)	Elevation (Z)	Zone			
Horizontal	NORTH AMERICAN, 1927		CONTROL DATUM	Vertical - MEAN SEA LEVEL, 1929 ADJUSTMENT			
Horizontal	Order		SURVEY CONTROL	Vertical - Order			



I hereby certify that on the 1<sup>st</sup> day of April, that I did locate the above corner which was evidenced

Alum Highway Cap; I further certify that to perpetuate location of such corner I did, at the exact location of, place a permanent marker consisting of

; I further certify that I did publish 4 references or witness monuments consisting

4 Bernsten Monuments w/witness Markers


located as shown above:

ALL OK 3-28-94 JG-GR  
OK 2-22-99 - JG  
OK 10-12-04 - SS-TP  
OK 07-07-09 SS

SEAL

Signature Registered Land Surveyor	Registration No.	Title
	S-	

CORNER  
 SECTION  
 TOWNSHIP  
 RANGE



# ADAMS COUNTY

## Survey Monument Record

TYPE OF MONUMENT: Aluminum highway cap

STATE PLANE COORDINATES: N \_\_\_\_\_  
E \_\_\_\_\_

ELEVATION — M.S.L. DATUM: \_\_\_\_\_

THETA ANGLE: \_\_\_\_\_

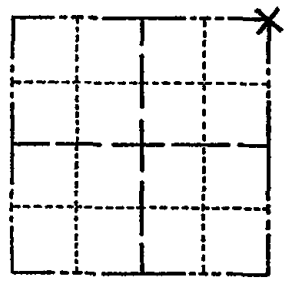
FIELD BOOK: 45 PAGE 29

CORNER NO. 1079

SECTION 6

TOWN 20

RANGE 7



LOCATION  
(Indicated by 'X')

SEAL:



### BASIS FOR MONUMENT LOCATION

(Use reverse side if necessary)

Show info such as: History of corner, with reference to Vol. and pg. dates, surveyor; exact description of monument replaced; if location computed, by taped or EDM traverse; landowner remarks, etc.

Set on a straight line between the S $\frac{1}{4}$  and SW corners of Sec. 32-21-7 and at the distance west from the S $\frac{1}{4}$  corner as called for in the original notes. Could find no evidence of the corner. Adams Co. Surveyor R. Philips (2/164) in 1940 ran 6th Ave. but does not say that he ran the northern  $\frac{1}{2}$  mile on the section line, rather, he says he ran to the "centerline of the highway". This may account for the fact that the corner as I set it falls so far to the west of 6th Ave.

TIE 8 Mon. O.K. 3-23-79 D.W. - R.N.  
SEE ATTACHED PAGE ALSO 4-1-91

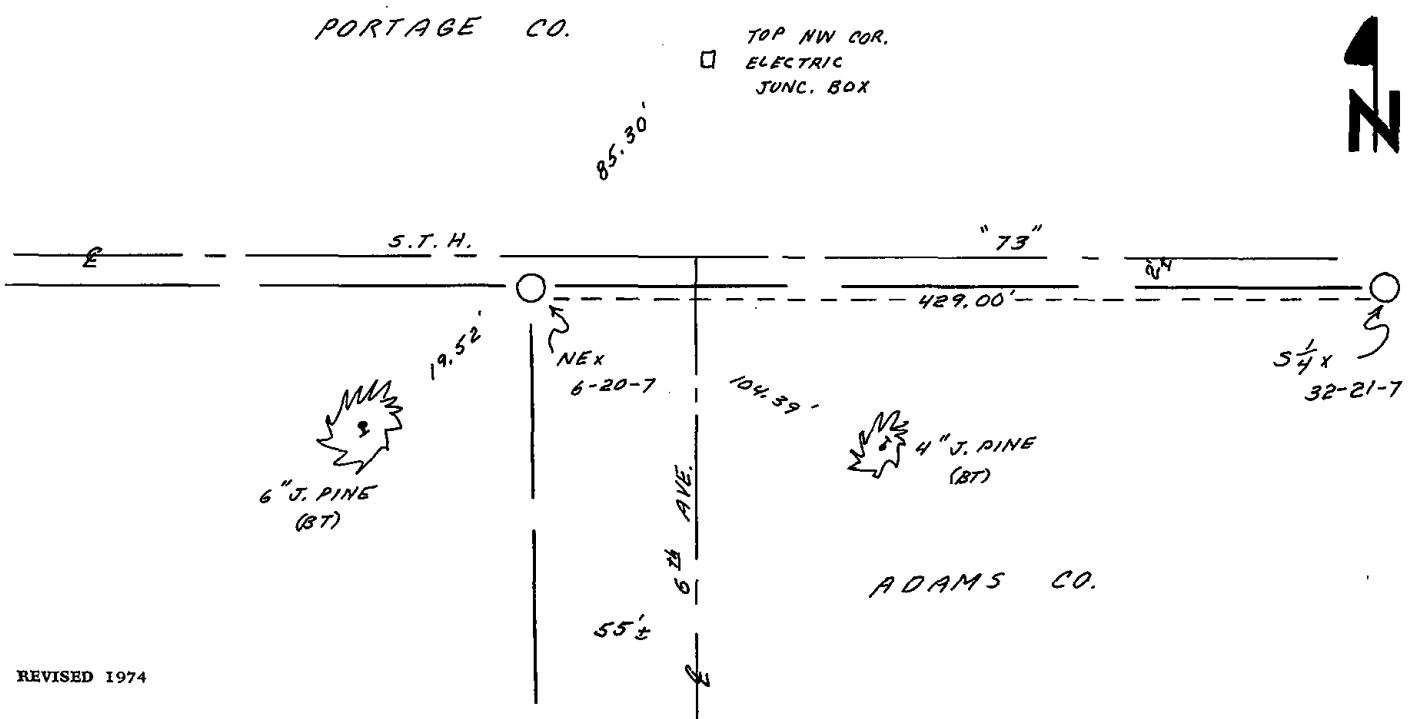
CERTIFIED CORRECT:

*Anthony B. Kiedrowski*  
Registered Land Surveyor


DATE: 11/12/76


### TIE SKETCH

(Show at least four ties)



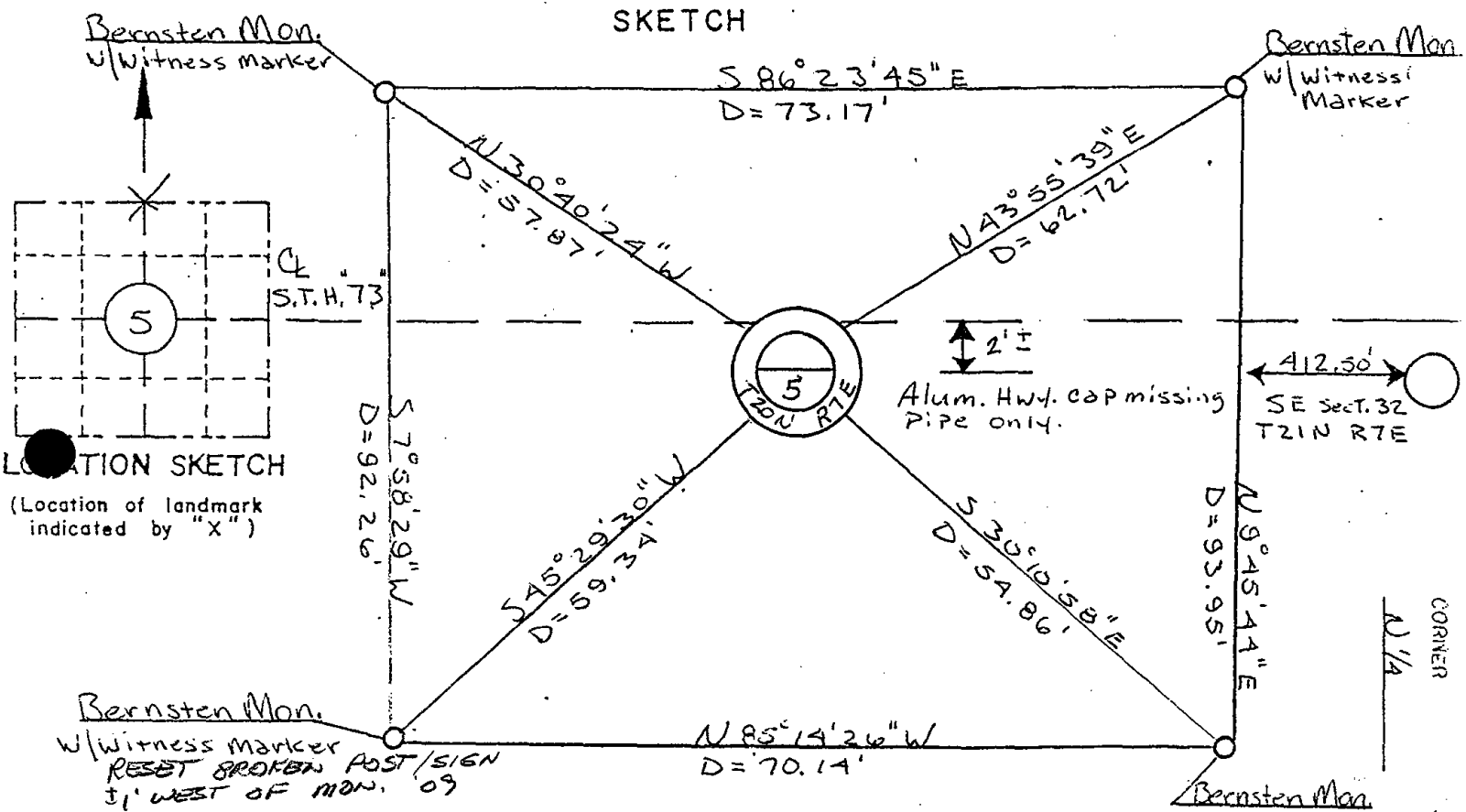






004

District	Project I. D.	Located by	
4	6321-02-71	L. L. Allison	
Corner	SECTION	Township	Range (E,W) County
10 1/4	5	20 N	7 E Adams
Wisconsin Coordinates	East (X)	North (Y)	Elevation (Z) Zone
CORNER			
Control Station Name	East (X)	North (Y)	Elevation (Z) Zone
Horizontal — NORTH AMERICAN, 1927		CONTROL DATUM Vertical — MEAN SEA LEVEL, 1929 ADJUSTMENT	
Horizontal — Order		SURVEY CONTROL Vertical — Order	



I hereby certify that on the 4<sup>th</sup> day of April 1991, that I did locate the above corner which was evidenced Alum. Highway cap, that was missing but the pipe remains; I further certify that to perpetuate the location of such corner I did, at the exact location hereof, place a permanent marker consisting of \_\_\_\_\_

\_\_\_\_\_ ; I further certify that I did establish 4 references or witness monuments consisting 4 Bernsten Monuments w/witness markers located as shown above:


ALL OK 3-28-99 JG-GR  
OK 2-22-99-JG

WITNESS MON. IN PLACE  
OK 10-12-04 SS-T.P.  
" " 07-07-09 SS

SEAL

Signature. Registered Land Surveyor	Registration No.	Title
	S-	

CORNER N 1/4  
SECTION 5  
TOWN 20 N  
RANGE 7 E



ADAMS COUNTY

Survey Monument Record

TYPE OF MONUMENT: Aluminum highway cap

STATE PLANE COORDINATES: N \_\_\_\_\_

E \_\_\_\_\_

ELEVATION — M.S.L. DATUM: \_\_\_\_\_

THETA ANGLE: \_\_\_\_\_

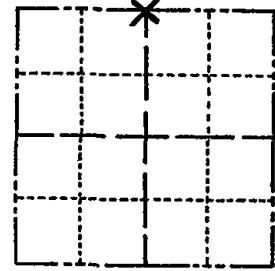
FIELD BOOK: 45 PAGE 30

CORNER NO. 1076 <sup>(4)</sup>

SECTION 5

TOWN 20

RANGE 7



LOCATION  
(Indicated by 'X')

SEAL:



BASIS FOR MONUMENT LOCATION

(Use reverse side if necessary)

Show info such as: History of corner, with reference to Vol. and pg. dates, surveyor; exact description of monument replaced; if location computed, by taped or EDM traverse; landowner remarks, etc.

Set on line between the SE and S $\frac{1}{4}$  corners of Sec. 32-21-7 and half way between the NE and NW corners of Sec. 5.

Fence line shown is either not the possession line or was set in error.

TIES & Mon. O.K. 3-23-79 D.W.-R.N.

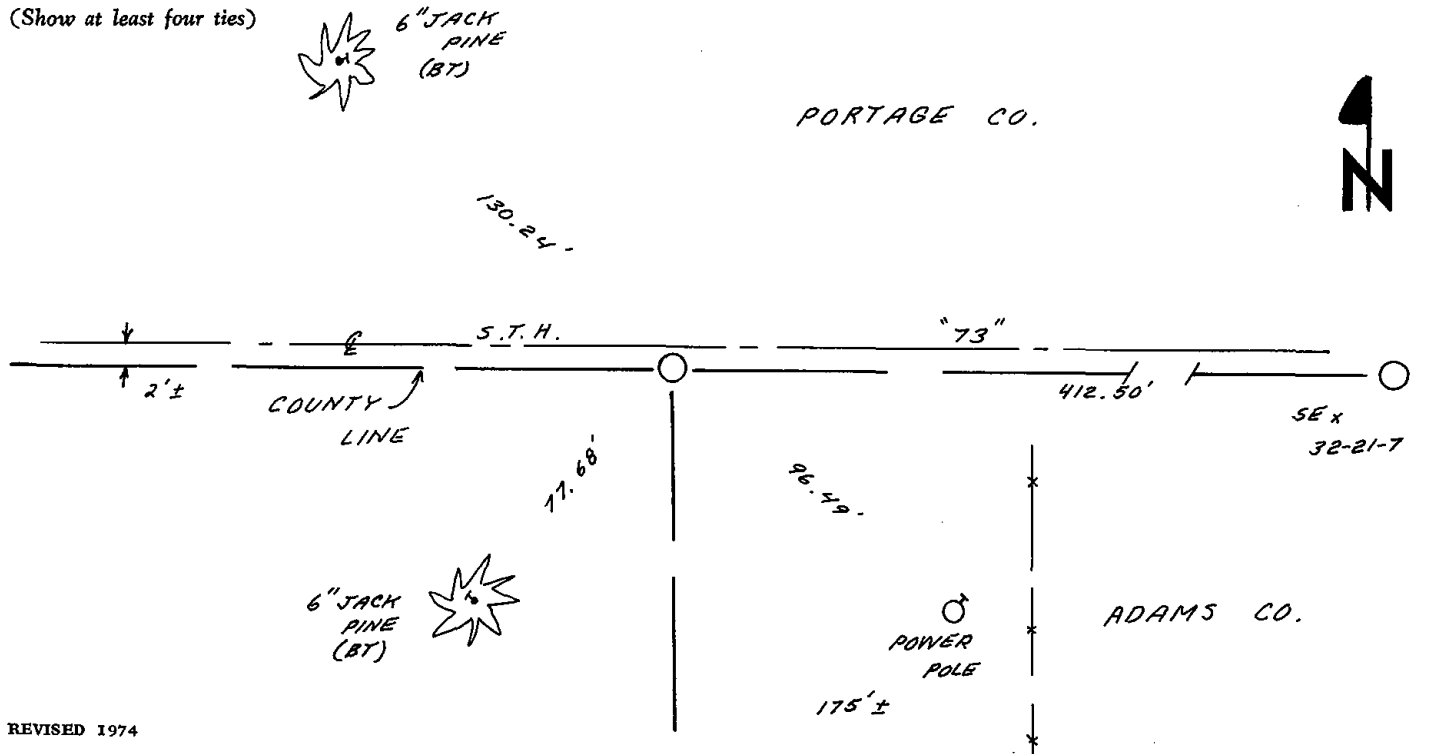
SEE ATTACHED PAGE ALSO 4-4-91


CERTIFIED CORRECT:


*Anthony B. Kiedrowski*  
Registered Land Surveyor  
DATE: 11/12/76

TIE SKETCH

(Show at least four ties)







005

RECORD AND CERTIFICATION OF U.S. PUBLIC LAND SURVEY CONTROL STATION

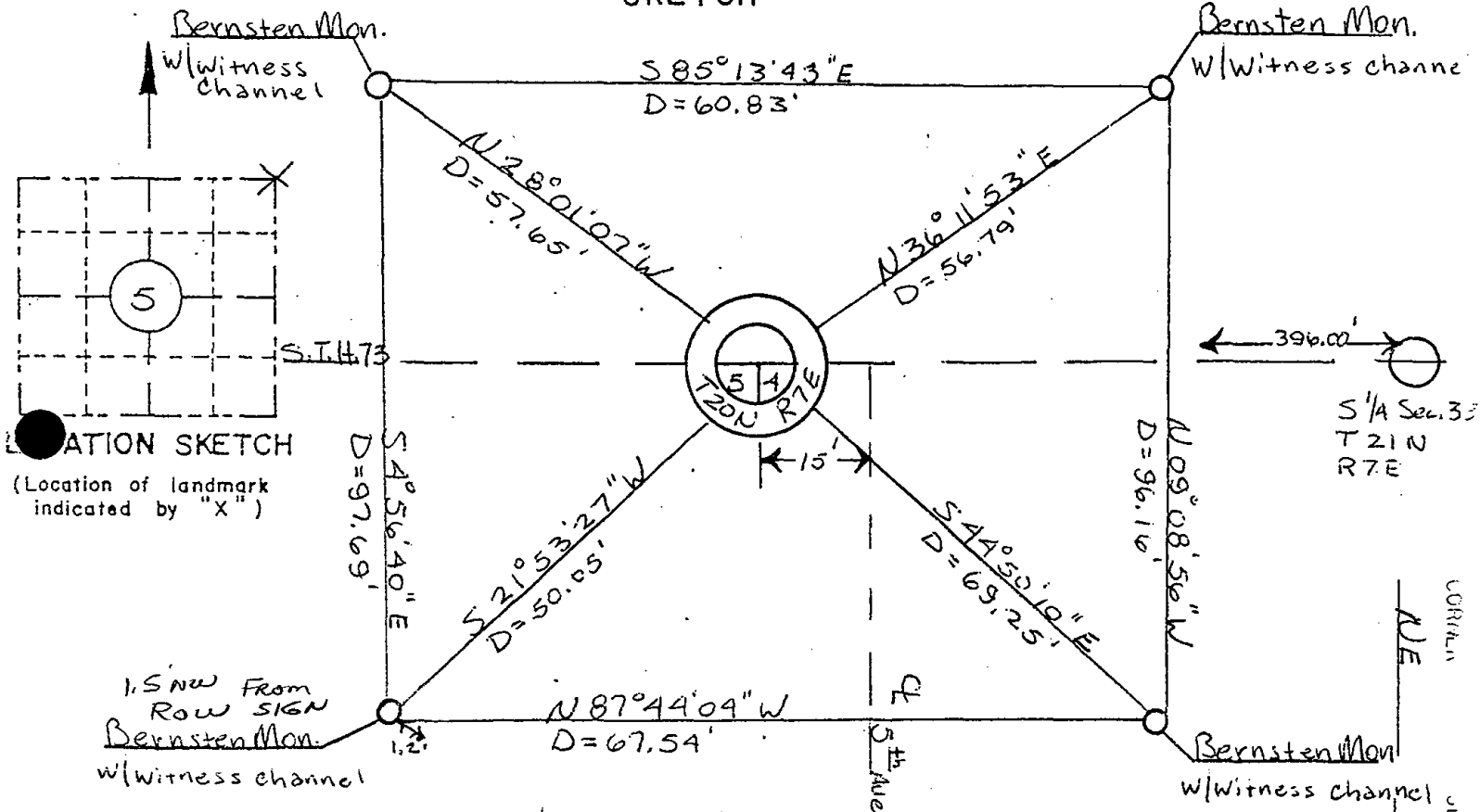
State of Wisconsin / Department of Transportation

E-D-716-72

5

District <b>A</b>	Project I. D. <b>6321-02-71</b>	Located by <b>L.L. Allison</b>		
Corner <b>NE 5 SECTION</b>	Township <b>20 N</b>	Range (E,W) <b>7 E</b>	County <b>Adams</b>	
Wisconsin Coordinates <b>CORNER</b>	East (X)	North (Y)	Elevation (Z)	Zone
Control Station Name	East (X)	North (Y)	Elevation (Z)	Zone
Horizontal — <b>NORTH AMERICAN, 1927</b>		CONTROL DATUM Vertical — <b>MEAN SEA LEVEL, 1929 ADJUSTMENT</b>		
Horizontal — _____ Order _____		SURVEY CONTROL Vertical — _____ Order _____		

SKETCH



I hereby certify that on the 4<sup>th</sup> day of April 1991, that I did locate the above corner which was evidenced by Alum. Hwy. Cap

; I further certify that to perpetuate the location of such corner I did, at the exact location thereof, place a permanent marker consisting of \_\_\_\_\_

; I further certify that I did establish 4 references or witness monuments consisting of 4 Bernsten Monuments w/witness markers located as shown above:


ALL OK 3-28-99 JB-60  
OK 2-22-99 - JG  
OK 12-10-04 SS  
OK 07-07-09 SS

SEAL

Signature Registered Land Surveyor	Registration No. S--	Title
------------------------------------	-------------------------	-------

CORNER  
NE  
SECTION  
20 N  
RANGE  
7 E





ADAMS COUNTY

Survey Monument Record

TYPE OF MONUMENT: Aluminum highway cap

STATE PLANE COORDINATES: N \_\_\_\_\_

E \_\_\_\_\_

ELEVATION — M.S.L. DATUM: \_\_\_\_\_

THETA ANGLE: \_\_\_\_\_

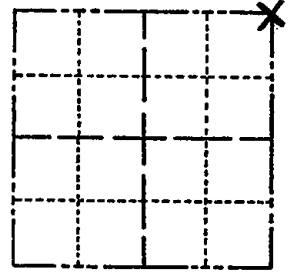
FIELD BOOK: 45 PAGE 30

CORNER NO. 1097 <sup>(5)</sup>

SECTION 5

TOWN 20

RANGE 7



LOCATION  
(Indicated by 'X')

SEAL:



BASIS FOR MONUMENT LOCATION

(Use reverse side if necessary)

Show info such as: History of corner, with reference to Vol. and pg. dates, surveyor; exact description of monument replaced; if location computed, by taped or EDM traverse; landowner remarks, etc.

Set on a straight line between the S $\frac{1}{4}$  and SW corners of section 33-21-7 and at the distance west from the S $\frac{1}{4}$  corner as called for in the original notes. Could find no evidence of the corner.

TIES S Mon. O.K. 3-23-79 D.W. - P.N.  
SEE ATTACHED PAGE ALSO 4-4-91

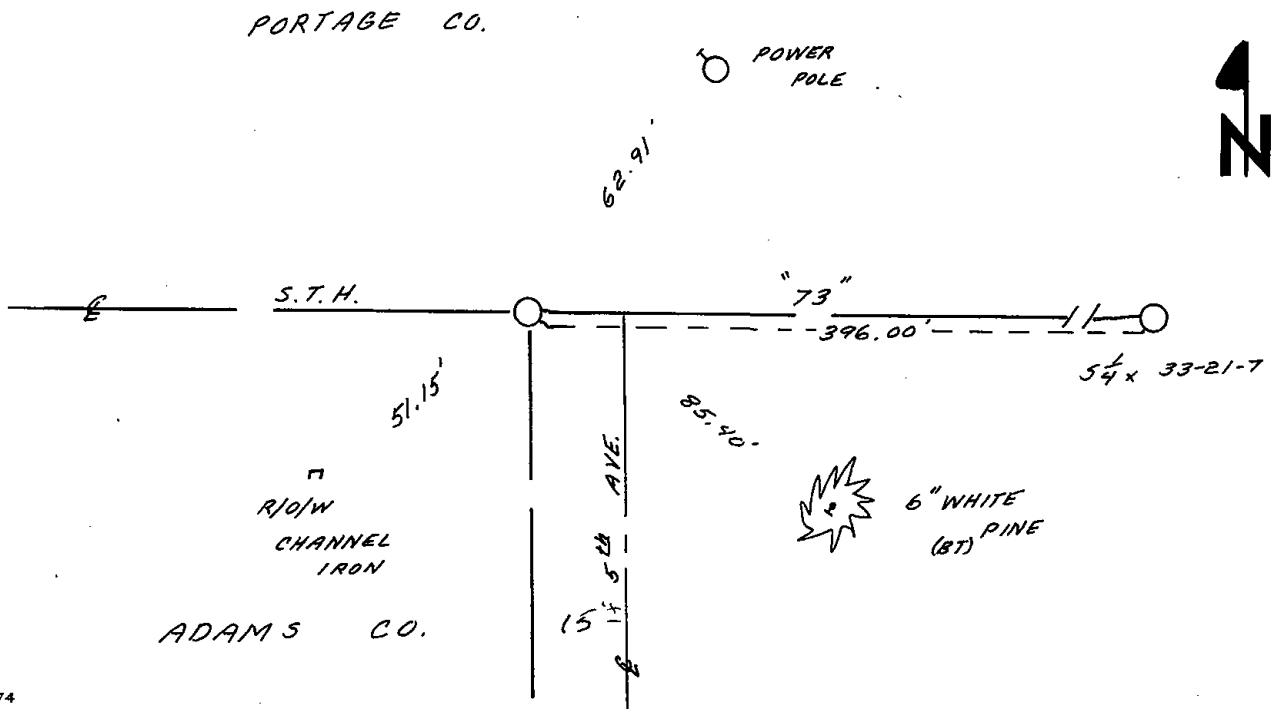
CERTIFIED CORRECT:


*Anthony B. Kiedrowski*  
Registered Land Surveyor

DATE: 11/12/76

TIE SKETCH

(Show at least four ties)







006

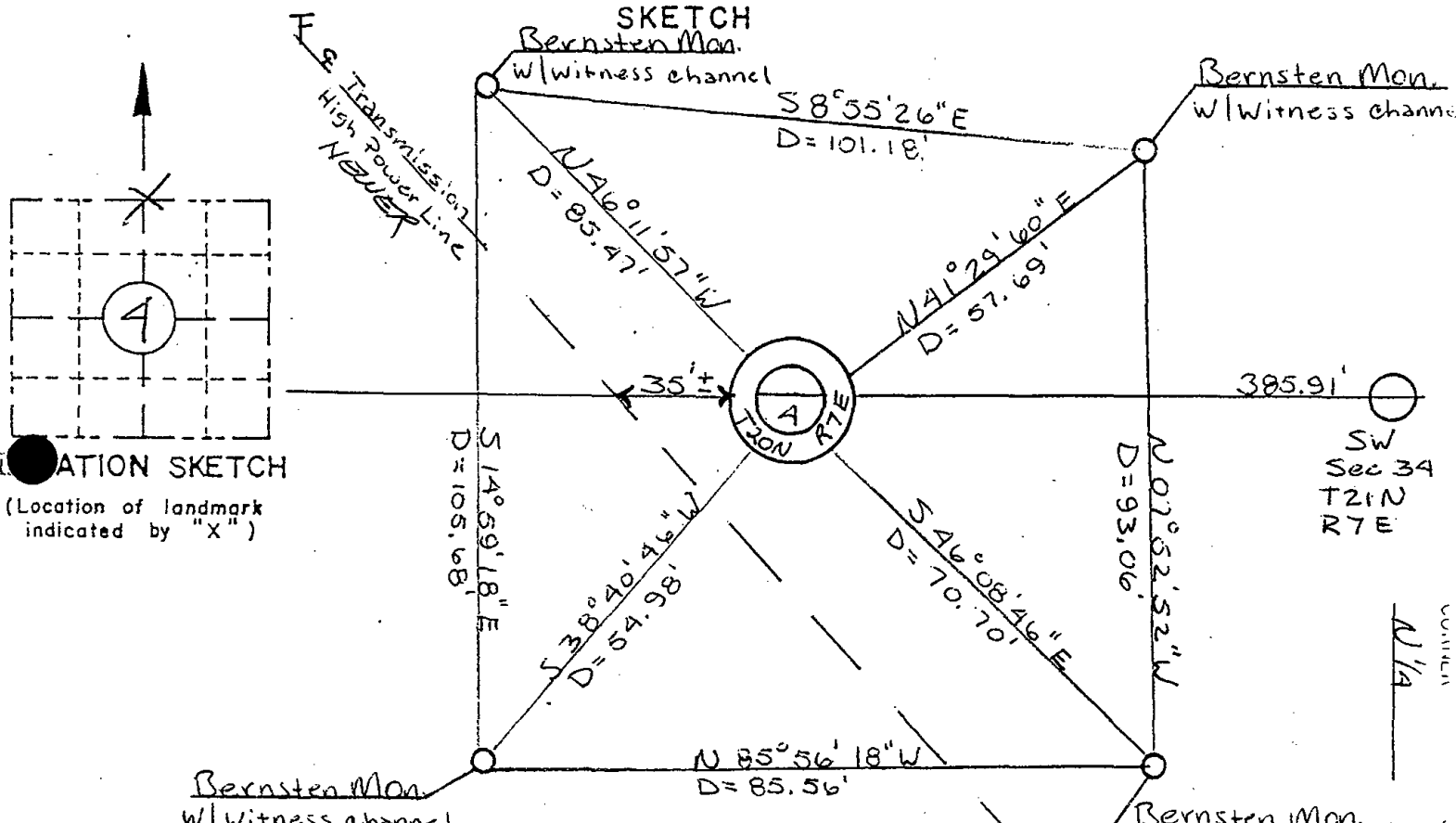
RECORD AND CERTIFICATION OF U.S. PUBLIC LAND SURVEY CONTROL STATION

State of Wisconsin / Department of Transportation

E.D-716-72

6

District <b>A</b>	Project I. D. <b>6321-02-71</b>	Located by <b>L.L. Allison</b>		
Corner <b>N 1/4 4 SECTION</b>	Township <b>20 N</b>	Range (E,W) <b>7 E</b>	County <b>Adams</b>	
Wisconsin Coordinates <b>CORNER</b>	East (X)	North (Y)	Elevation (Z)	Zone
Control Station Name	East (X)	North (Y)	Elevation (Z)	Zone
Horizontal — <b>NORTH AMERICAN, 1927</b>		CONTROL DATUM Vertical — <b>MEAN SEA LEVEL, 1929 ADJUSTMENT</b>		
Horizontal — _____ Order		SURVEY CONTROL Vertical — _____ Order		



LOCATION SKETCH  
(Location of landmark indicated by "X")

I hereby certify that on the 4<sup>th</sup> day of April 1999, that I did locate the above corner which was evidenced by Alum. Hwy. cap.

; I further certify that to perpetuate the location of such corner I did, at the exact location thereof, place a permanent marker consisting of \_\_\_\_\_

; I further certify that I did establish 4 references or witness monuments consisting of Bernsten Monument w/witness channel


located as shown above:

ALL OK 3-28-99 JG-GR  
OK 2-22-99-JG  
WITNESS MON. OK 12-10-04  
" " " 7-7-09 55

SEAL

Signature Registered Land Surveyor	Registration No.	Title
	S-	

SECTION 4  
 T20N  
 R7E



ADAMS COUNTY

Survey Monument Record

TYPE OF MONUMENT: Aluminum Highway cap

STATE PLANE COORDINATES: N \_\_\_\_\_

E \_\_\_\_\_

ELEVATION — M.S.L. DATUM: \_\_\_\_\_

THETA ANGLE: \_\_\_\_\_

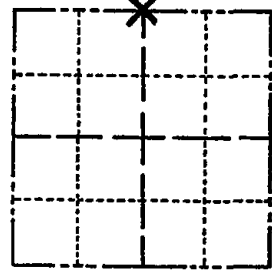
FIELD BOOK: 45 PAGE 31

CORNER NO. 1074 <sup>6</sup>

SECTION 4

TOWN 20

RANGE 7



LOCATION  
(Indicated by 'X')

SEAL:



BASIS FOR MONUMENT LOCATION

(Use reverse side if necessary)

Show info such as: History of corner, with reference to Vol. and pg, dates, surveyor; exact description of monument replaced; if location computed, by taped or EDM traverse; landowner remarks, etc.

Set equidistant between the NE and NW corners of Section 4, and on line between the SE and S $\frac{1}{4}$  corners of Sec. 33-21-7. No evidence or record of this corner ever having been set.

TIES & MON. O.K. 3-23-79 D.W. - R.N.  
SEE ATTACHED PAGE ALSO 4-4-91

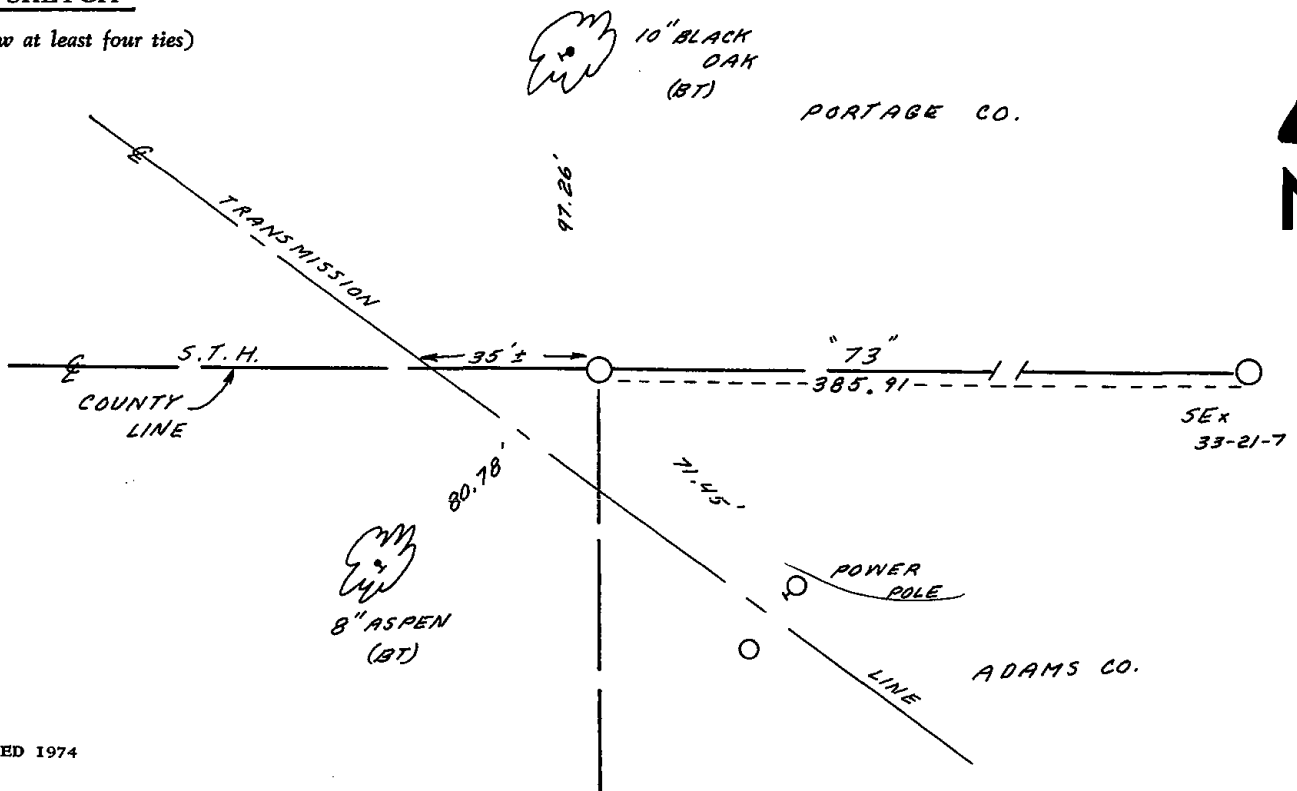
CERTIFIED CORRECT:


*Anthony B. Kiedrowski*  
Registered Land Surveyor

DATE: 11/12/76

TIE SKETCH

(Show at least four ties)









007

ADAMS COUNTY

Survey Monument Record

TYPE OF MONUMENT: Aluminum highway disc

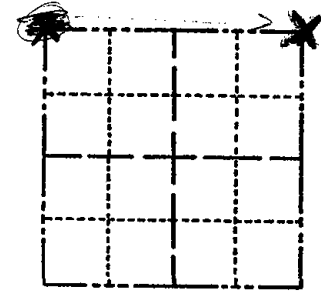
STATE PLANE COORDINATES: N \_\_\_\_\_  
E \_\_\_\_\_

ELEVATION — M.S.L. DATUM: \_\_\_\_\_

THETA ANGLE: \_\_\_\_\_

FIELD BOOK: 45 PAGE 27

CORNER NO. 1075 <sup>(7)</sup>  
SECTION 4  
TOWN 20  
RANGE 7



LOCATION  
(Indicated by 'X')

SEAL:



BASIS FOR MONUMENT LOCATION

(Use reverse side if necessary)

Show info such as: History of corner, with reference to Vol. and pg, dates, surveyor; exact description of monument replaced; if location computed, by taped or EDM traverse; landowner remarks, etc.

Set on a line between the S $\frac{1}{4}$  and SW corners of section 34-21-7 and at a distance west of the S $\frac{1}{4}$  corner of 34 as called for in the original notes.

CTH 'W' bends just south of Hwy 73, and does not appear to run on the section line at this point.

No evidence of the corner found.

Ok 4-30-84 SS-DK

Ties & Mon. O.K. 3-23-79 D.W. R.N.  
SEE ATTACHED PAGE ALSO 4-4-91

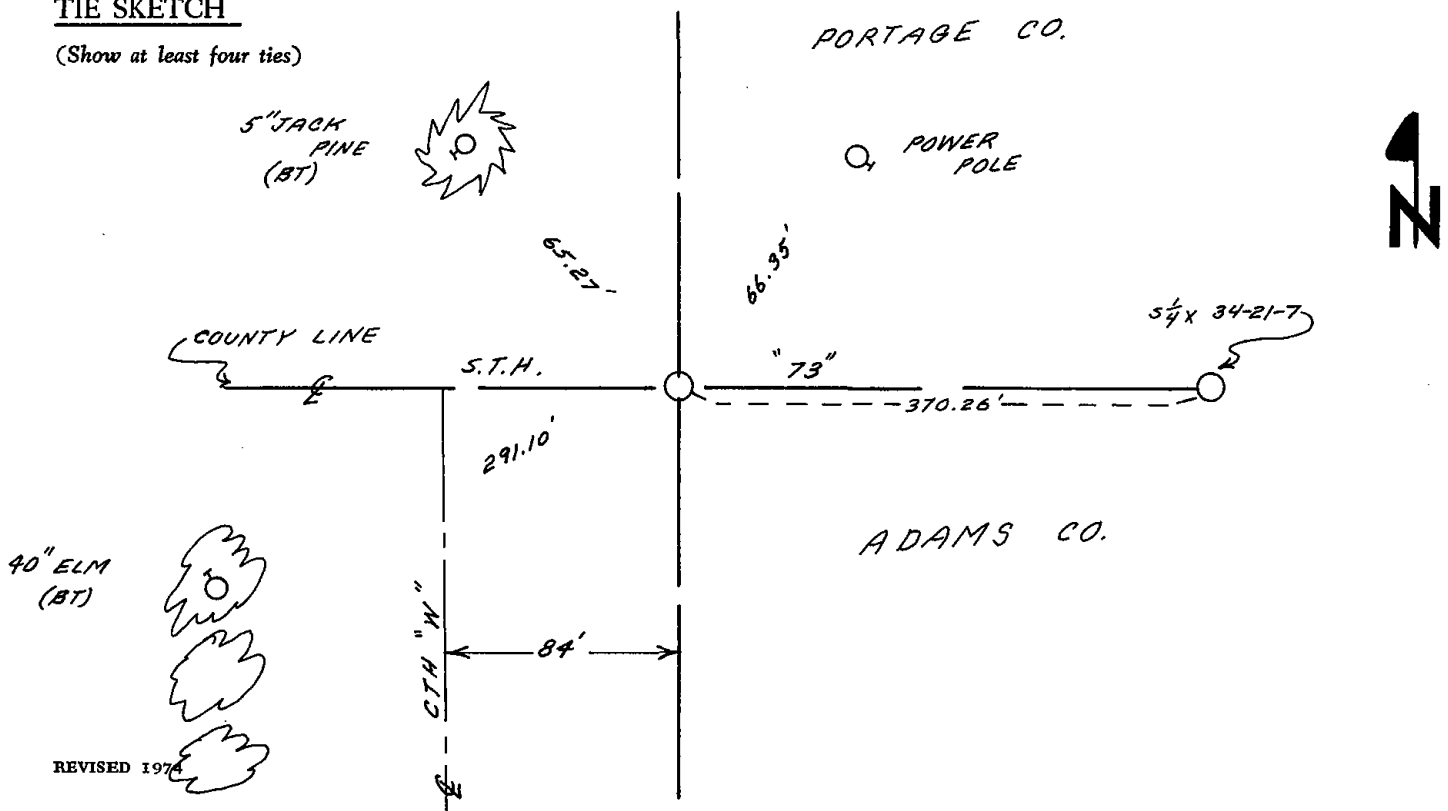
CERTIFIED CORRECT:

*Anthony B. Kiedrowski*  
Registered Land Surveyor


DATE: 11/12/76

TIE SKETCH

(Show at least four ties)



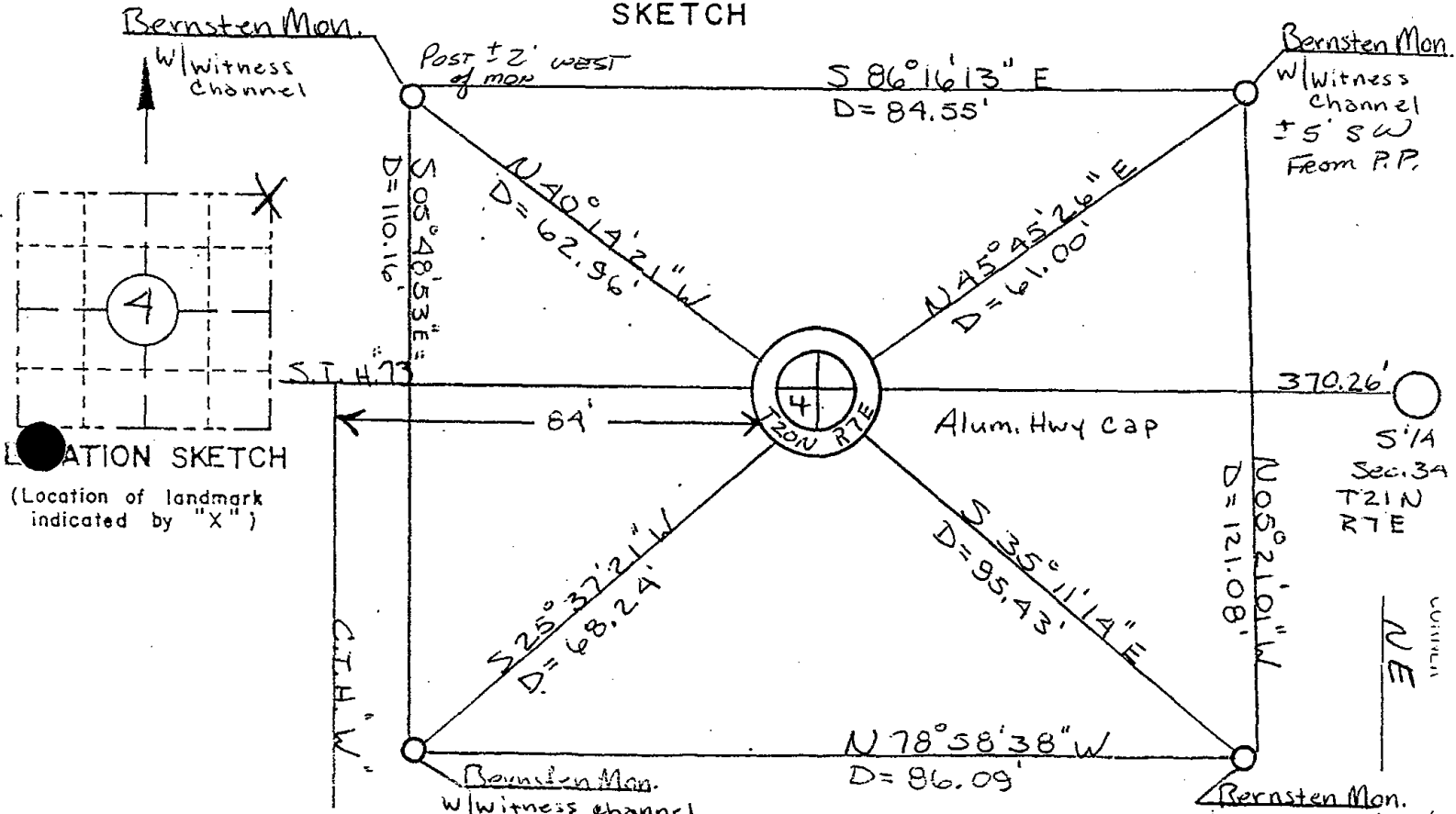
REVISED 1974



7

District	Project I. D.	Located by		
A	6321-02-71	L.L. Allison		
Corner	Township	Range (E,W)	County	
NE 4 SECTION	20 N	7 E	Adams	
Wisconsin Coordinates	East (X)	North (Y)	Elevation (Z)	Zone
CORNER				
Control Station Name	East (X)	North (Y)	Elevation (Z)	Zone
Horizontal — NORTH AMERICAN, 1927		CONTROL DATUM Vertical — MEAN SEA LEVEL, 1929 ADJUSTMENT		
Horizontal — _____ Order _____		SURVEY CONTROL Vertical — _____ Order _____		

SKETCH



I hereby certify that on the 4<sup>th</sup> day of April 1991, that I did locate the above corner which was evidenced by Alum. Highway Cap; I further certify that to perpetuate the location of such corner I did, at the exact location hereof, place a permanent marker consisting of \_\_\_\_\_


\_\_\_\_\_ ; I further certify that I did establish 4 references or witness monuments consisting of Bernsten Monument w/witness channels located as shown above:


ALL OK 3-28-94 JG-GR  
OK 2-22-99-JG  
WITNESSES GR 12-10-04 SS  
" " 07-07-09

SEAL

Signature Registered Land Surveyor	Registration No.	Title
	S-	

CURTAIN SECTION 4  
NE  
T21N  
RTE  
20N  
7E



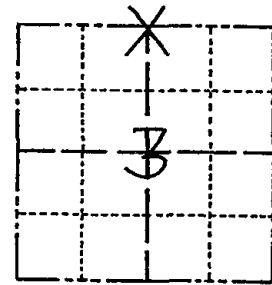


008

# Government Land Corner Certificate

ADAMS County  
 TYPE OF MONUMENT: HARRISON  
 STATE PLANE COORDINATES: N \_\_\_\_\_  
 E \_\_\_\_\_  
 ELEVATION — M.S.L. DATUM: \_\_\_\_\_  
 THETA ANGLE: \_\_\_\_\_  
 FIELD BOOK: 88 PAGE 128  
 DRAWN BY: S.J.H.

CORNER NO. 8  
 SECTION 3  
 TOWN 20  
 RANGE 7



LOCATION  
(Indicated by 'X')

## BASIS FOR MONUMENT LOCATION

Show info such as: History of corner, with reference to Vol. and pg., dates, surveyor; exact description of monument replaced; if location computed, by taped or EDM traverse; landowner remarks, etc. (Use reverse side if necessary)

No evidence of this corner having ever been set. Set corner equidistant between the NE corner of Section 3 and the NW corner of Section 3, and on line between the SE corner of 34-21-7 and the S $\frac{1}{4}$  corner of 34-21-7.

Ok 5-2-84 SS-DK

SEE ATTACHED PAGE ALSO 4-4-91

SEAL:



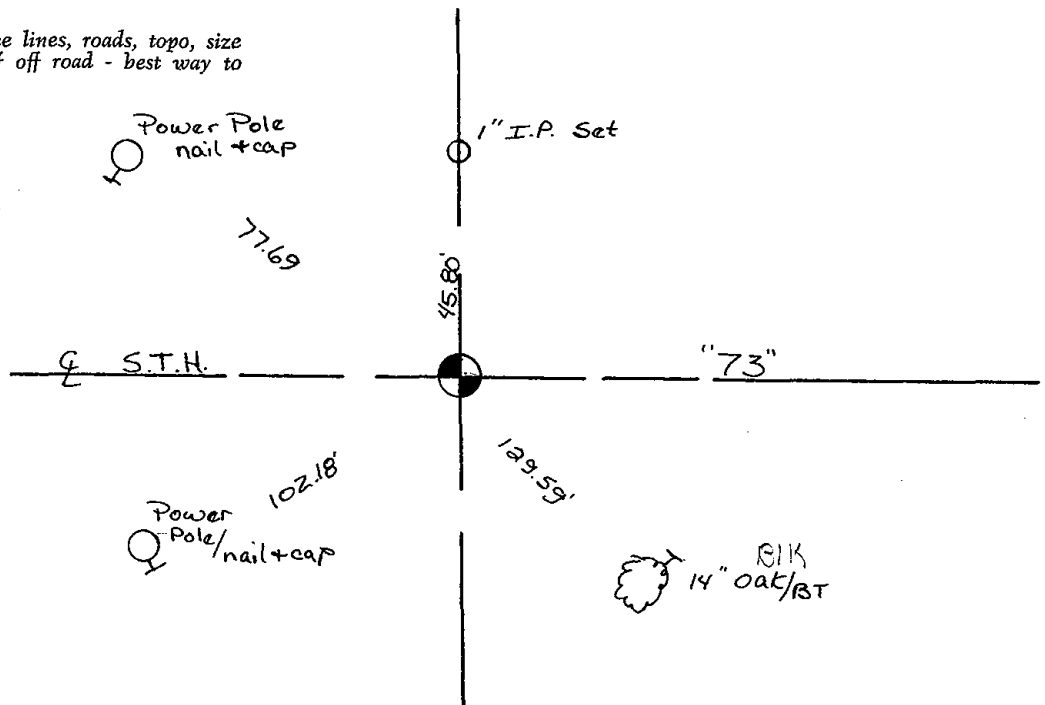
DATA SHOWN HERE ON  
CERTIFIED CORRECT:

*Anthony B. Kiedrowski*  
Registered Land Surveyor

DATE: 5-25-82

## TIE SKETCH

Show at least four ties, also fence lines, roads, topo, size and type of witness trees and if off road - best way to arrive at corner.







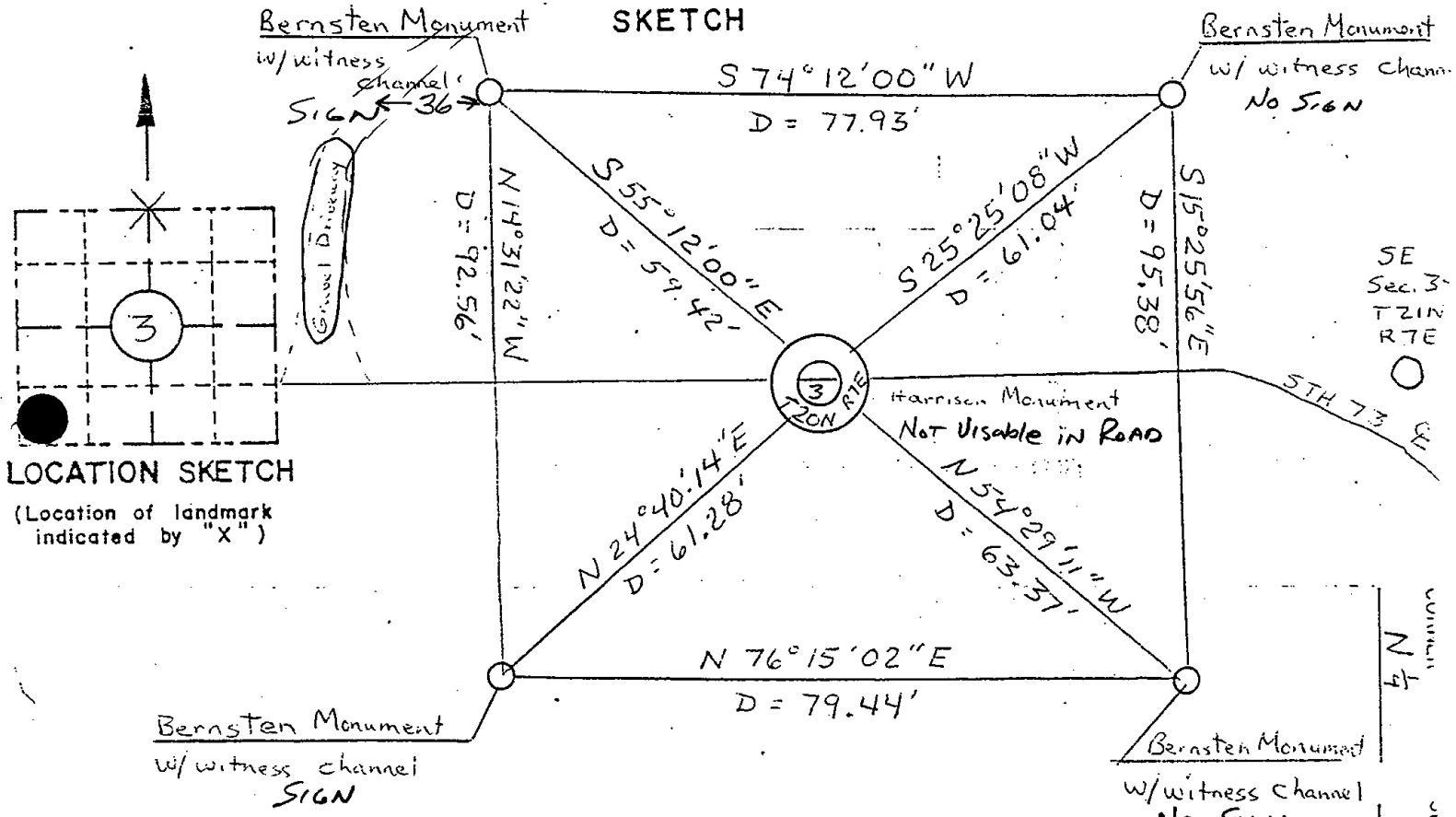
RECORD AND CERTIFICATION OF U.S. PUBLIC LAND SURVEY CONTROL STATION

State of Wisconsin / Department of Transportation

E-D-716-72

8

District <u>4</u>	Project I. D. <u>6321-02-71</u>	Located by <u>LLA</u>		
Corner <u>N 1/4</u>	<u>3</u> SECTION	Township <u>20 N</u>	Range (E,W) <u>7 E</u>	County <u>Adams</u>
Wisconsin Coordinates	East (X)	North (Y)	Elevation (Z)	Zone
CORNER				
Control Station Name	East (X)	North (Y)	Elevation (Z)	Zone
Horizontal — <u>NORTH AMERICAN, 1927</u>		CONTROL DATUM		
		Vertical — <u>MEAN SEA LEVEL, 1929 ADJUSTMENT</u>		
Horizontal — _____ Order _____		SURVEY CONTROL		
		Vertical — _____ Order _____		



**LOCATION SKETCH**  
(Location of landmark indicated by "X")


I hereby certify that on the 4<sup>th</sup> day of April 1991, that I did locate the above corner which was evidenced by Harrison Monument; I further certify that to perpetuate the location of such corner I did, at the exact location thereof, place a permanent marker consisting of \_\_\_\_\_

\_\_\_\_\_ ; I further certify that I did establish 4 references or witness monuments consisting of 4 Bernsten Monument w/witness markers located as shown above:

ALL OK 3-28-94 JC-GR  
OK-2-22-99-JG  
ALL OK 12-22-04 DLA  
TIES OK 07-07-09 SS

SEAL

Signature Registered Land Surveyor	Registration No. S-	Title
------------------------------------	---------------------	-------



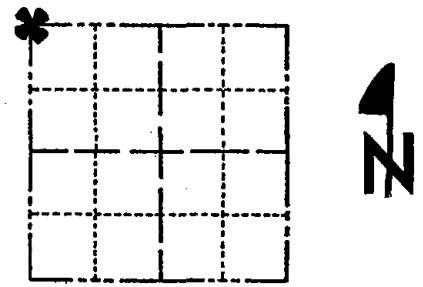


009

# Government Land Corner Certificate

ADAMS County  
 TYPE OF MONUMENT: HARRISON STO.  
 STATE PLANE COORDINATES: N \_\_\_\_\_  
 E \_\_\_\_\_  
 ELEVATION — M.S.L. DATUM: \_\_\_\_\_  
 THETA ANGLE: \_\_\_\_\_  
 FIELD BOOK: 60 PAGE 54  
 DRAWN BY: SCOTT SORENSEN

CORNER NO. 9  
 SECTION 2  
 TOWN 20  
 RANGE 7



LOCATION  
(Indicated by 'X')

## BASIS FOR MONUMENT LOCATION

Show info such as: History of corner, with reference to Vol. and pg., dates, surveyor; exact description of monument replaced; if location computed, by taped or EDM traverse; landowner remarks, etc. (Use reverse side if necessary)

Set at record distance ( 422.40' ) West of  $S\frac{1}{4}$  corner of Section 35-21-7 and on line between  $S\frac{1}{4}$  corner of Section 35-21-7 and SW corner of Section 35-21-7.  
 No evidence of previous monumentation and records of any resurveys.

Ok 5-2-84 SS-DK

SEAL:



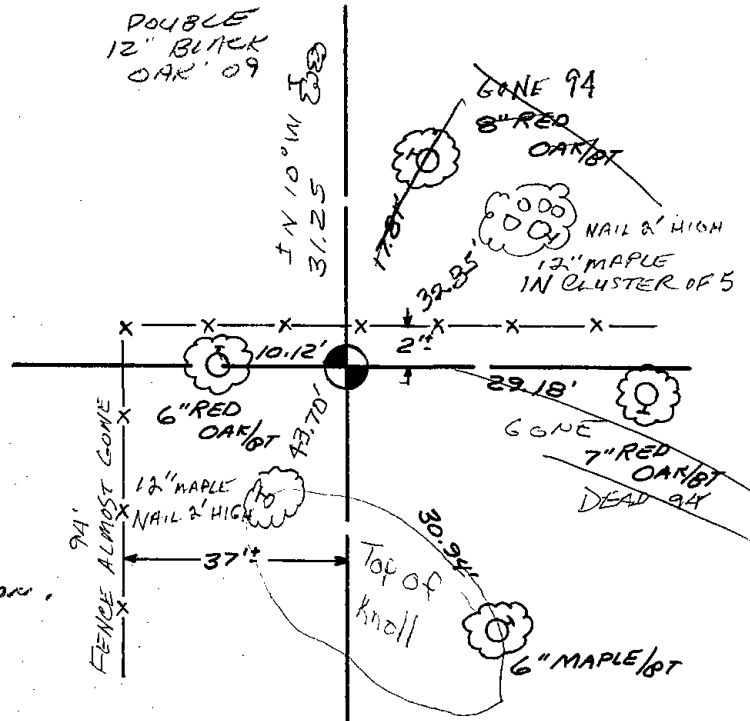
DATA SHOWN HERE ON CERTIFIED CORRECT:

Anthony B. Kiedrowski  
 Registered Land Surveyor

DATE: 6/6/78


## TIE SKETCH


Show at least four ties, also fence lines, roads, topo, size and type of witness trees' and if off road - best way to arrive at corner.



## MAINTENANCE RECORD

Date	Init.	Remarks
6-14-94	SG-CR	1-GONE, 2-NEW TIES
3-22-99	SG-SF	all here; DND signs on all ties
4-13-09	SS	1 NEW - STEEL POST N35 @ Mon.



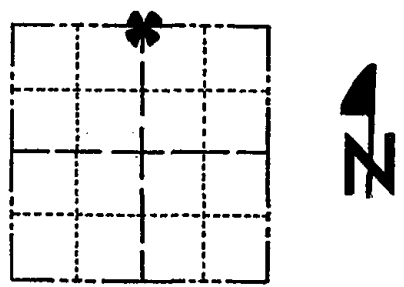


010

# Government Land Corner Certificate

ADAMS County  
 TYPE OF MONUMENT: HARRISON  
 STATE PLANE COORDINATES: N \_\_\_\_\_  
 E \_\_\_\_\_  
 ELEVATION — M.S.L. DATUM: \_\_\_\_\_  
 THETA ANGLE: \_\_\_\_\_  
 FIELD BOOK: 60 PAGE 55  
 DRAWN BY: SCOTT SORENSEN

CORNER NO. 10  
 SECTION 2  
 TOWN 20  
 RANGE 7



LOCATION  
(Indicated by 'X')

## BASIS FOR MONUMENT LOCATION

Show info such as: History of corner, with reference to Vol. and pg., dates, surveyor; exact description of monument replaced; if location computed, by taped or EDM traverse; landowner remarks, etc. (Use reverse side if necessary)

Set equidistant between adjacent section corners in Section 2 and on line between S $\frac{1}{4}$  corner of Section 35-21-7 and <sup>N</sup>SE corner of Section 35-21-7. No evidence of previous monumentation found and no records of any resurveys.

SEAL:



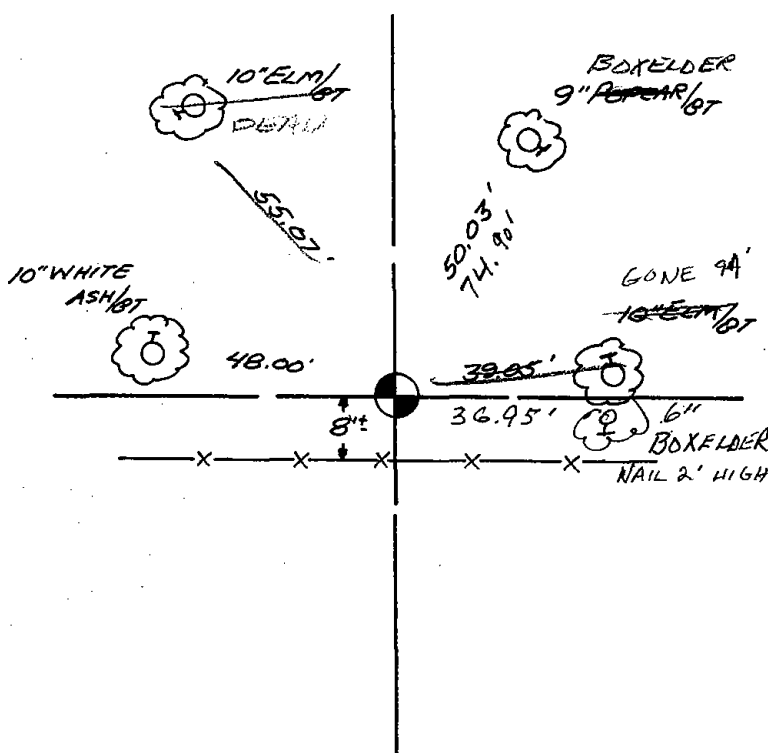
DATA SHOWN HERE ON CERTIFIED CORRECT:

*Anthony B. Kiedrowski*  
 Registered Land Surveyor

DATE: 6/6/78


## TIE SKETCH

Show at least four ties, also fence lines, roads, topo, size and type of witness trees and if off road - best way to arrive at corner.




## MAINTENANCE RECORD

Date	Init.	Remarks
6-14-94	JG-CR	1-GONE, 1-NEW TIE
3-2-99	JG-SS	1-GONE, 1-NEW
9-13-09	SS	OK - STEEL POST N & S







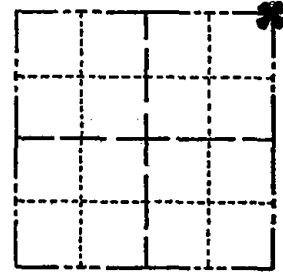
\* 0 1 1 \*

011

# Government Land Corner Certificate

ADAMS County  
 TYPE OF MONUMENT: HARRISON STD.  
 STATE PLANE COORDINATES: N \_\_\_\_\_  
 E \_\_\_\_\_  
 ELEVATION — M.S.L. DATUM: \_\_\_\_\_  
 THETA ANGLE: \_\_\_\_\_  
 FIELD BOOK: 60 PAGE 52  
 DRAWN BY: SCOTT SORENSEN

CORNER NO. 11  
 SECTION 2  
 TOWN 20  
 RANGE 7



LOCATION  
(Indicated by 'X')

## BASIS FOR MONUMENT LOCATION

Show info such as: History of corner, with reference to Vol. and pg., dates, surveyor; exact description of monument replaced; if location computed, by taped or EDM traverse; landowner remarks, etc. (Use reverse side if necessary)

Set at record distance ( 2167.44' ) West of SW corner of Section 36-21-7 and on line between SW corner of Section 36-21-7 and  $\frac{3}{4}$  corner of Section 36-21-7.

No evidence of any previous monumentation found, no record of any resurveys.

SEAL:



1 new 5-2-84 SS-DK

1-GONE, 1-NEW TIE 3-28-94 JG-GR

1-GONE, 1-NEW, 3-2-99 JG-SS

DATA SHOWN HERE ON  
CERTIFIED CORRECT:

*Anthony B. Kiedrowski*  
Registered Land Surveyor

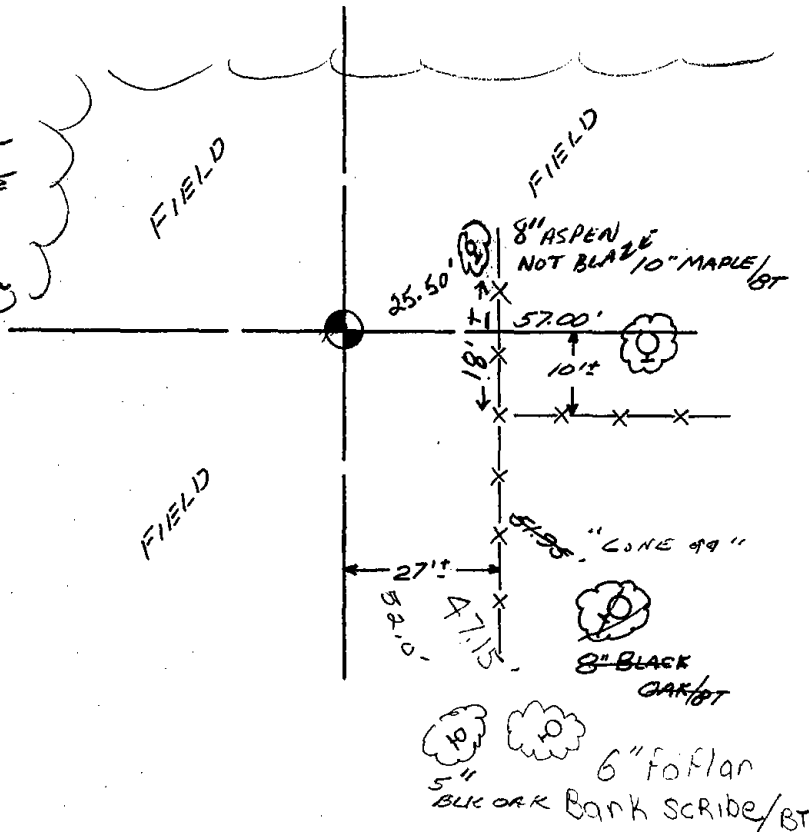
DATE: 6/8/78

## TIE SKETCH

Show at least four ties, also fence lines, roads, topo, size and type of witness trees and if off road - best way to arrive at corner.

No TIES REMAIN - FO. 2"X2" ANGLE IRON 1MM. E. of MON. NOTHING ELSE AVAILABLE 9-1-04 SS

" 4-13-09 SS - LANDOWNER AWARE AND PRESERVES LOCATION - PORTISSE Co. Mon. TO EAST MAY HAVE BEEN DISTURBED "



## MAINTENANCE RECORD

Date	Init.	Remarks



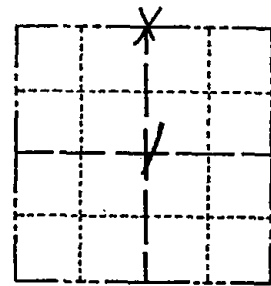
\* 0 1 2 \*

012

# Government Land Corner Certificate

ADAMS County  
 TYPE OF MONUMENT: HARRISON  
 STATE PLANE COORDINATES: N \_\_\_\_\_  
 E \_\_\_\_\_  
 ELEVATION — M.S.L. DATUM: \_\_\_\_\_  
 THETA ANGLE: \_\_\_\_\_  
 FIELD BOOK: 88 PAGE 129  
 DRAWN BY: S.J.H.

CORNER NO. 12  
 SECTION 1  
 TOWN 20  
 RANGE 7



LOCATION  
 (Indicated by 'X')

## BASIS FOR MONUMENT LOCATION


Show info such as: History of corner, with reference to Vol. and pg., dates, surveyor; exact description of monument replaced; if location computed, by taped or EDM traverse; landowner remarks, etc. (Use reverse side if necessary)

No evidence of this corner having ever been set. Set corner equidistant between the NE corner of Section 1 and the NW corner of Section 1, and on line between the SE corner of 36-21-7 and the S $\frac{1}{4}$  corner of 36-21-7.

Ok 5-2-84 SS-DK

2- GONE NOTHING AVAILABLE 3-28-94 JG-GK  
 OK 2-22-99-JG  
 2 NEW 9-01-04 SS  
 3 REMAINING DES 4-13-09 SS

SEAL:



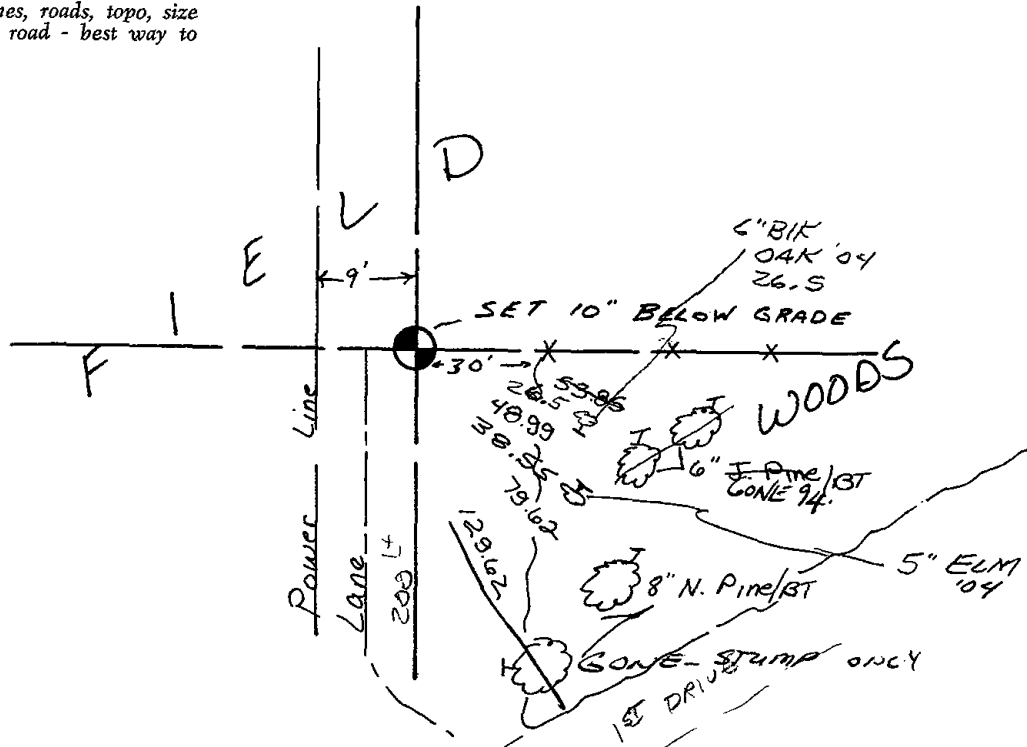
DATA SHOWN HERE ON  
 CERTIFIED CORRECT:

*Anthony B. Kiedrowski*  
 Registered Land Surveyor

DATE: 5-25-82

## TIE SKETCH

Show at least four ties, also fence lines, roads, topo, size and type of witness trees and if off road - best way to arrive at corner.







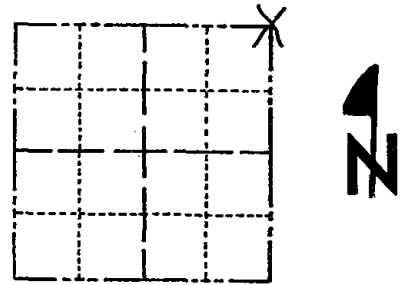
\* 0 1 3 \*

013

# Government Land Corner Certificate

ADAMS County  
 TYPE OF MONUMENT: HARRISON  
 STATE PLANE COORDINATES: N \_\_\_\_\_  
 E \_\_\_\_\_  
 ELEVATION — M.S.L. DATUM: \_\_\_\_\_  
 THETA ANGLE: \_\_\_\_\_  
 FIELD BOOK: 88 PAGE 118  
 DRAWN BY: S.J.H.

CORNER NO. 13  
 SECTION 1  
 TOWN 20  
 RANGE 7



LOCATION  
(Indicated by 'X')

SEAL:



DATA SHOWN HERE ON  
CERTIFIED CORRECT:

*Anthony B. Kiedrowski*  
Registered Land Surveyor

DATE: 5-8-82

## BASIS FOR MONUMENT LOCATION

Show info such as: History of corner, with reference to Vol. and pg., dates, surveyor; exact description of monument replaced; if location computed, by taped or EDM traverse; landowner remarks, etc. (Use reverse side if necessary)

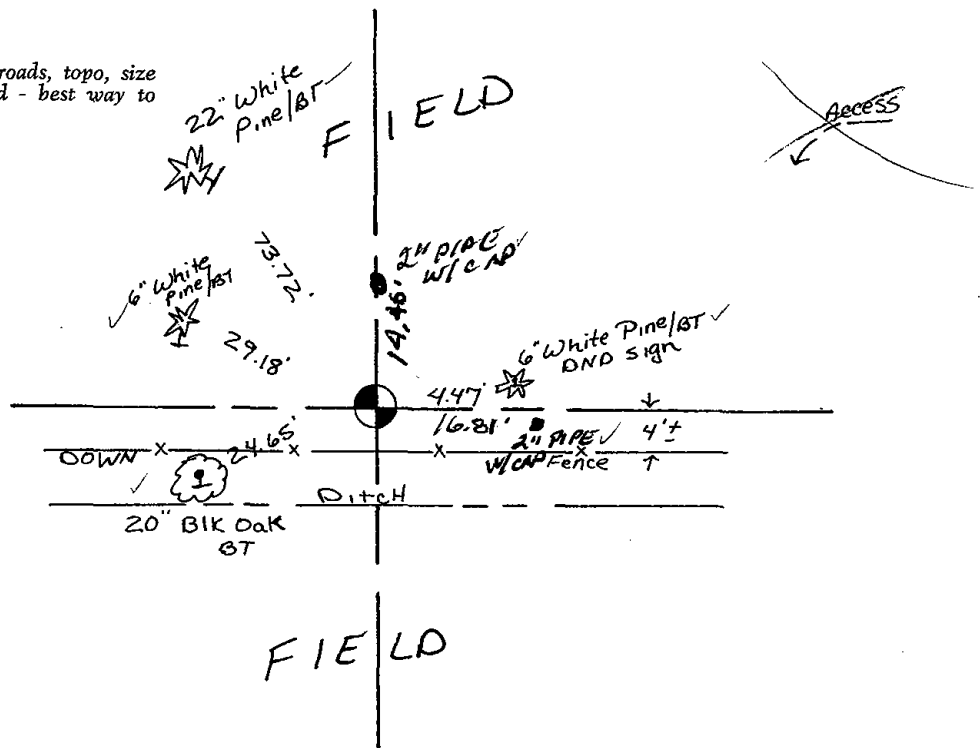
Set corner on line between the S $\frac{1}{4}$  corner of Section 31-21-8 and the SE corner of Section 31-21-8 at original government distance (204.6'). Searched for bearing trees, none remain. No resurveys of record.

Ok 5-2-84 SS-DK

2-NEW TIES 3-28-94 JG-GR  
 3-2-99- JG-SS - OK  
 9-01-04 OK-SS  
 4-13-09 JK-SS

## TIE SKETCH

Show at least four ties, also fence lines, roads, topo, size and type of witness trees and if off road - best way to arrive at corner.









\* 0 1 5 \*

015

# Government Land Corner Certificate

ADAMS County

TYPE OF MONUMENT: Harrison

STATE PLANE COORDINATES: N \_\_\_\_\_  
E \_\_\_\_\_

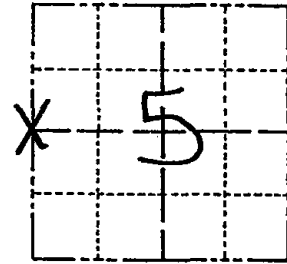
ELEVATION — M.S.L. DATUM: \_\_\_\_\_

THETA ANGLE: \_\_\_\_\_

FIELD BOOK: 91 PAGE 73

DRAWN BY: SSH

CORNER NO. 15  
SECTION 5  
TOWN 20  
RANGE 7




LOCATION  
(Indicated by 'X')

## BASIS FOR MONUMENT LOCATION

Show info such as: History of corner, with reference to Vol. and pg., dates, surveyor; exact description of monument replaced; if location computed, by taped or EDM traverse; landowner remarks, etc. (Use reverse side if necessary)

This corner was set on line and by single proportionate distance between adjacent Section corners. Did not excavate at this location because ditching would have destroyed any evidence.

SEAL:



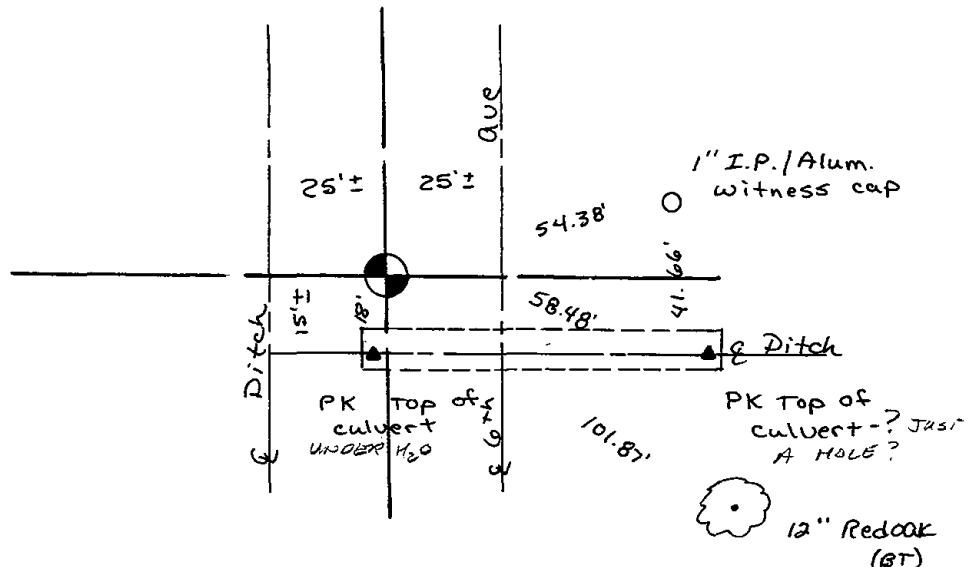
DATA SHOWN HERE ON  
CERTIFIED CORRECT:

*Lance J. Habek*  
Registered Land Surveyor


DATE: 4/29/83

## TIE SKETCH

Show at least four ties, also fence lines, roads, topo, size and type of witness trees and if off road - best way to arrive at corner.







\* 0 1 6 \*

016

ADAMS COUNTY

Survey Monument Record

TYPE OF MONUMENT: 30" HARRISON

STATE PLANE COORDINATES: N \_\_\_\_\_

E \_\_\_\_\_

ELEVATION — M.S.L. DATUM: \_\_\_\_\_

THETA ANGLE: \_\_\_\_\_

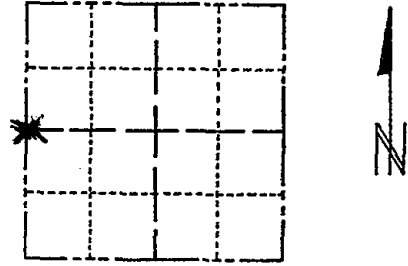
FIELD BOOK: 106? PAGE ?

CORNER NO. 146

SECTION 4

TOWN 20

RANGE 7



LOCATION  
(Indicated by 'X')

SEAL:

BASIS FOR MONUMENT LOCATION

(Use reverse side if necessary)


Show info such as: History of corner, with reference to Vol. and pg, dates, surveyor; exact description of monument replaced; if location computed, by taped or EDM traverse; landowner remarks, etc.

Found R.R. spike - set 30" Harrison monument on June 30, 1972.

set by Anthony B. Kiedtowski R.L.S.878\*

Location of corner determined by data gathered from a traverse of the S 1/2 of the section. RR spike was set by ABK.

Note: B.B. 106 lost.



TIES & Mon O.K. 3-23-79 RN.DW

Ok 4-30-84 SS-DK

OK 3-28-94 JG, GC

1-GONE, 4-LEFT 2-22-99 - JG

3 NEW TIES 12-10-04 - OK 4-19-09 SS

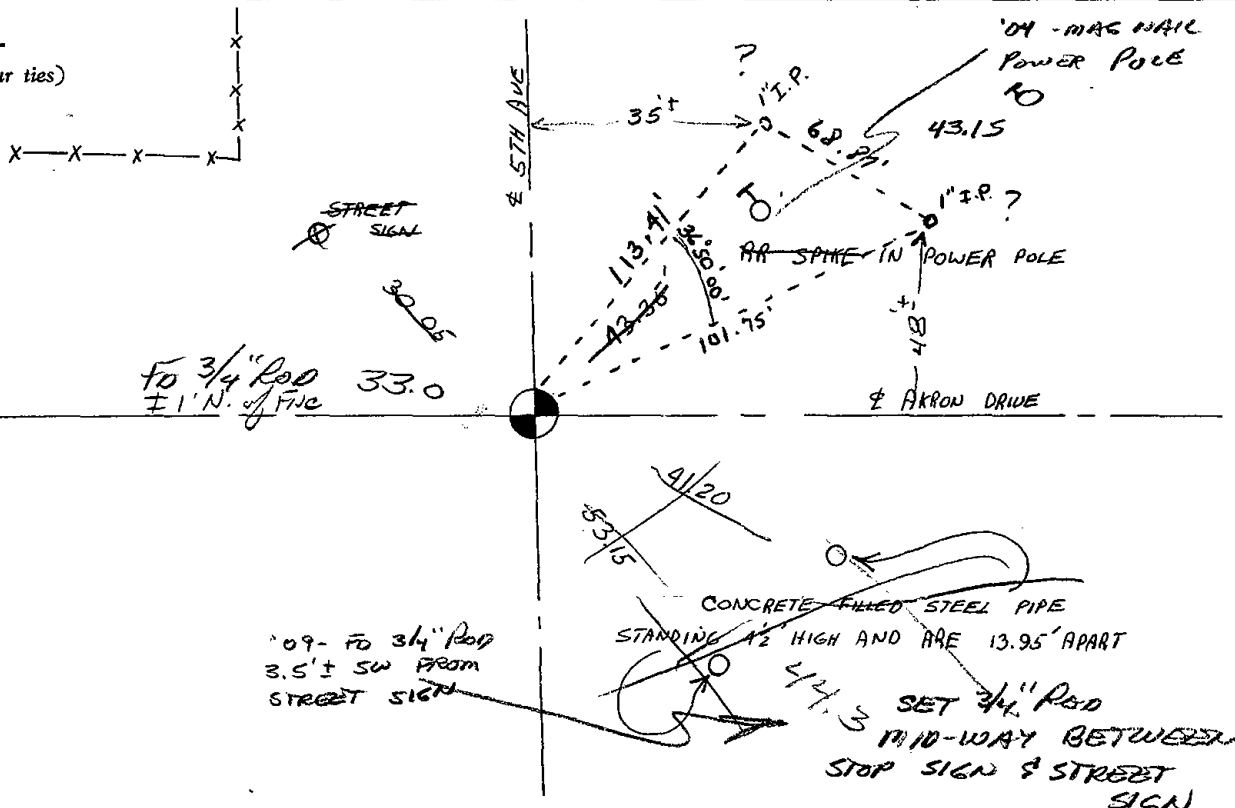
CERTIFIED CORRECT:

*Anthony B. Kiedtowski*  
Registered Land Surveyor

DATE: 1-27-73

TIE SKETCH


(Show at least four ties)



'09- FO 3/4" Rod  
3.5'± SW FROM  
STREET SIGN

CONCRETE FILLED STEEL PIPE  
STANDING 1/2 HIGH AND ARE 13.95' APART

44.3 SET 3/4" Rod  
MID-WAY BETWEEN  
STOP SIGN & STREET  
SIGN





\* 0 1 7 \*

017

ADAMS COUNTY

Survey Monument Record

TYPE OF MONUMENT: 30" HARRISON

STATE PLANE COORDINATES: N \_\_\_\_\_  
E \_\_\_\_\_

ELEVATION — M.S.L. DATUM: \_\_\_\_\_

THETA ANGLE: \_\_\_\_\_

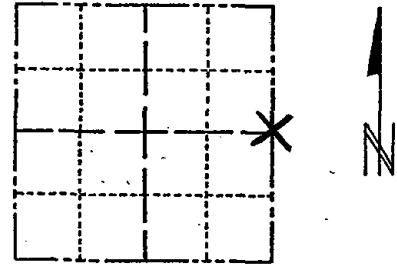
FIELD BOOK: 107 PAGE 32

CORNER NO. 143 (17)

SECTION 4

TOWN 20

RANGE 7



LOCATION  
(Indicated by 'X')

SEAL:



BASIS FOR MONUMENT LOCATION

(Use reverse side if necessary)

Show info such as: History of corner, with reference to Vol. and pg, dates, surveyor; exact description of monument replaced; if location computed, by taped or EDM traverse; landowner remarks, etc.

Location was determined by traversing the south half of section. No excavating done because of new road construction and any mark apparently destroyed.

2-GONE, 2-NEW TIES 3-28-94 JG-GR  
1-GONE, 4-LEFT 2-22-99 - JG  
2 NEW TIES 12-10-09 SS  
FD MAG-4-18-09 SS

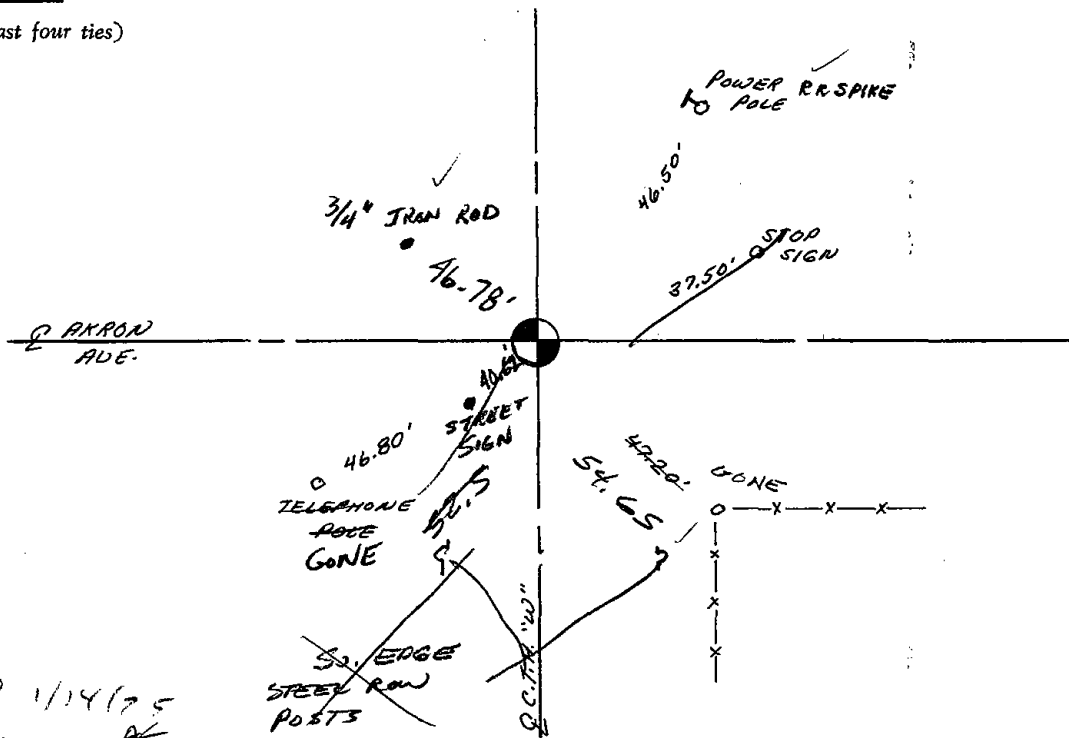
CERTIFIED CORRECT:

*Anthony B. Kiedrowski*  
Registered Land Surveyor

DATE: 1-27-73

TIE SKETCH

(Show at least four ties)



REvised 1/14/75  
AK





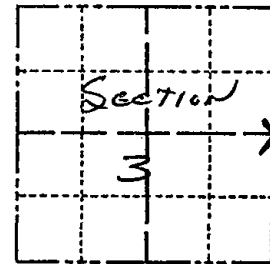
\* 0 1 8 \*

018

# Government Land Corner Certificate

ADAMS County  
 TYPE OF MONUMENT: HARRISON  
 STATE PLANE COORDINATES: N \_\_\_\_\_  
 E \_\_\_\_\_  
 ELEVATION — M.S.L. DATUM: \_\_\_\_\_  
 THETA ANGLE: \_\_\_\_\_  
 FIELD BOOK: 60 PAGE 137  
 DRAWN BY: D. WALLOCH

CORNER NO. 18<sup>18</sup>  
 SECTION 3  
 TOWN 20  
 RANGE 7



LOCATION  
(Indicated by 'X')

## BASIS FOR MONUMENT LOCATION

Show info such as: History of corner, with reference to Vol. and pg., dates, surveyor; exact description of monument replaced; if location computed, by taped or EDM traverse; landowner remarks, etc. (Use reverse side if necessary)

Set Corner at the intersection of centerlines in excavation by Surveyor Basler (RLS-1167).

This location best "fits" with collateral evidence in the area.

Excavation with backhoe by Surveyor Basler yielded neither the original monument nor any subsequent remonumentation.

1 gone 1 new 4-30-84 SS-DK

SEAL:



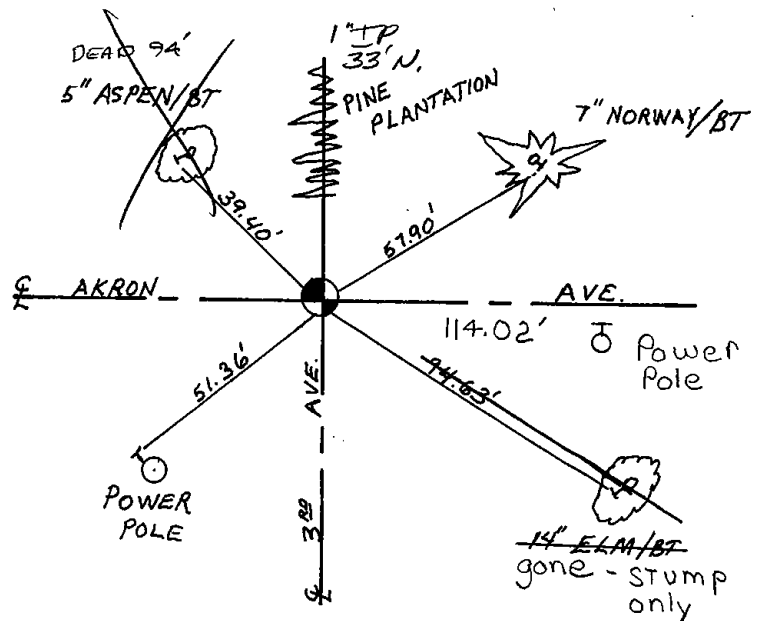
DATA SHOWN HERE ON  
CERTIFIED CORRECT:

*Gregory P. Rhinehart*  
Registered Land Surveyor

DATE: 4-30-79

## TIE SKETCH

Show at least four ties, also fence lines, roads, topo, size and type of witness trees' and if off road - best way to arrive at corner.



## MAINTENANCE RECORD

Date	Init.	Remarks
19 Jun 94	JG-CR	OK
2-22-99	JG	OK
9-1-04	SS	OK
4-13-09	SS	OK

NOTE: TIES TO NAIL & DISC.



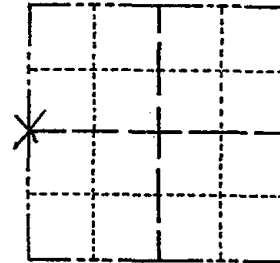
\* 0 1 9 \*

019

# Government Land Corner Certificate

ADAMS County  
 TYPE OF MONUMENT: HARRISON  
 STATE PLANE COORDINATES: N \_\_\_\_\_  
 E \_\_\_\_\_  
 ELEVATION — M.S.L. DATUM: \_\_\_\_\_  
 THETA ANGLE: \_\_\_\_\_  
 FIELD BOOK: 88 PAGE 121  
 DRAWN BY: S.J.H.

CORNER NO. 19  
 SECTION 1  
 TOWN 20  
 RANGE 7



LOCATION  
(Indicated by 'X')


## BASIS FOR MONUMENT LOCATION

Show info such as: History of corner, with reference to Vol. and pg., dates, surveyor; exact description of monument replaced; if location computed, by taped or EDM traverse; landowner remarks, etc. (Use reverse side if necessary)

Set monument at corner of ancient fence North and West, as this fence corner fits prorated distance to the NW corner of Section 1 within a foot. No resurveys of record. Searched for bearing trees, none remain.

OK 5-2-84 DK-SS

SEAL:



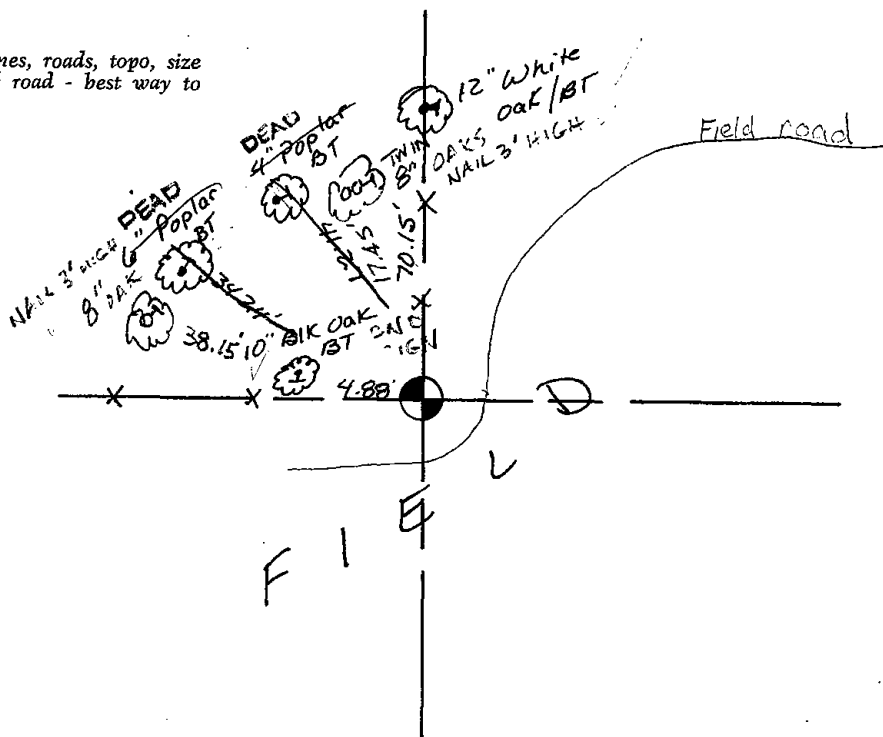
DATA SHOWN HERE ON  
CERTIFIED CORRECT:

*Anthony B. Kiedrowski*  
Registered Land Surveyor


DATE: 5-4-82

## TIE SKETCH

Show at least four ties, also fence lines, roads, topo, size and type of witness trees and if off road - best way to arrive at corner.







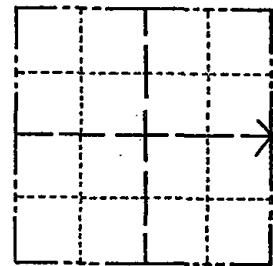
\* 0 2 0 \*

020

# Government Land Corner Certificate

ADAMS County  
 TYPE OF MONUMENT: HARRISON  
 STATE PLANE COORDINATES: N \_\_\_\_\_  
 E \_\_\_\_\_  
 ELEVATION — M.S.L. DATUM: \_\_\_\_\_  
 THETA ANGLE: \_\_\_\_\_  
 FIELD BOOK: 88 PAGE 119  
 DRAWN BY: S.J.H.

CORNER NO. 20  
 SECTION 1  
 TOWN 20  
 RANGE 7



LOCATION  
(Indicated by 'X')

## BASIS FOR MONUMENT LOCATION

Show info such as: History of corner, with reference to Vol. and pg., dates, surveyor; exact description of monument replaced; if location computed, by taped or EDM traverse; landowner remarks, etc. (Use reverse side if necessary)

Set corner on line at prorated distance between SE corner of Section 1 and NE corner of Section 1. No resurveys of record. Could find no remains of any remonumentation.

SEAL:



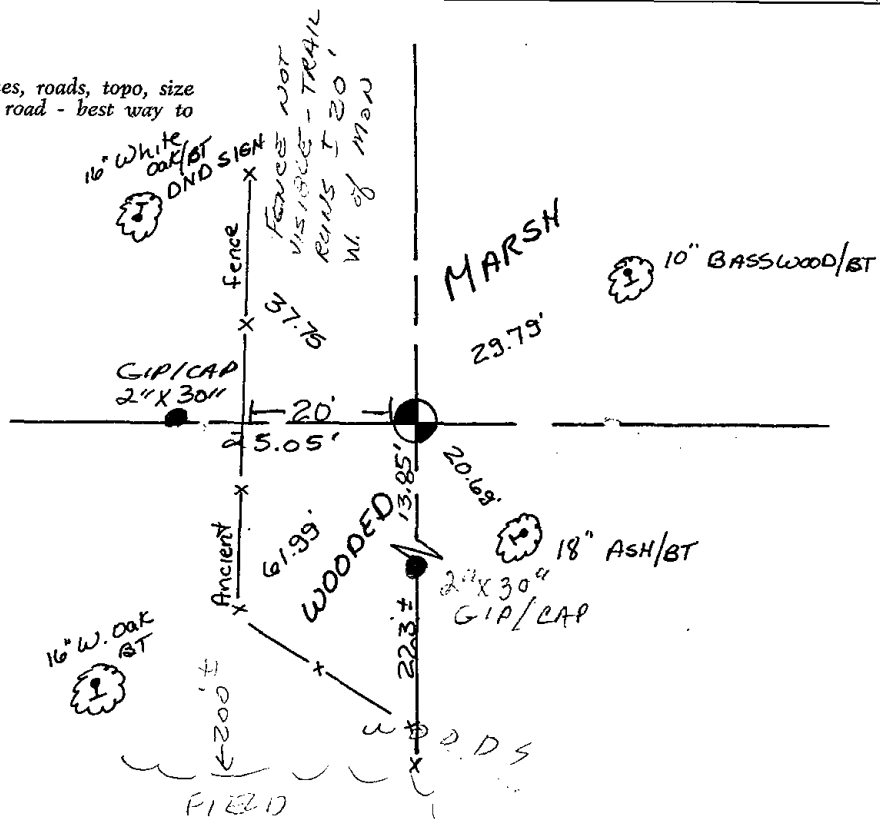
DATA SHOWN HERE ON CERTIFIED CORRECT:

*Anthony B. Kiedrowski*  
 Registered Land Surveyor

DATE: 5-9-82

## TIE SKETCH

Show at least four ties, also fence lines, roads, topo, size and type of witness trees and if off road - best way to arrive at corner.









\* 0 2 2 \*

022

# Government Land Corner Certificate

**ADAMS** County

TYPE OF MONUMENT: HARRISON

STATE PLANE COORDINATES: N \_\_\_\_\_  
E \_\_\_\_\_

ELEVATION — M.S.L. DATUM: \_\_\_\_\_

THETA ANGLE: \_\_\_\_\_

FIELD BOOK: 91 PAGE 80

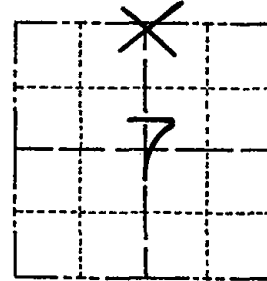
DRAWN BY: S.J.H.

CORNER NO. 22

SECTION 7

TOWN 20

RANGE 7



LOCATION  
(Indicated by 'X')


## BASIS FOR MONUMENT LOCATION

Show info such as: History of corner, with reference to Vol. and pg., dates, surveyor; exact description of monument replaced; if location computed, by taped or EDM traverse; landowner remarks, etc. (Use reverse side if necessary)

This corner was set by single proportionate measure between adjacent Section corners. No evidence of previous corners was found.

*ALL OK 3-28-94, JG-6R*  
*OK 2-22-99 - JG*

SEAL:



DATA SHOWN HERE ON  
CERTIFIED CORRECT:

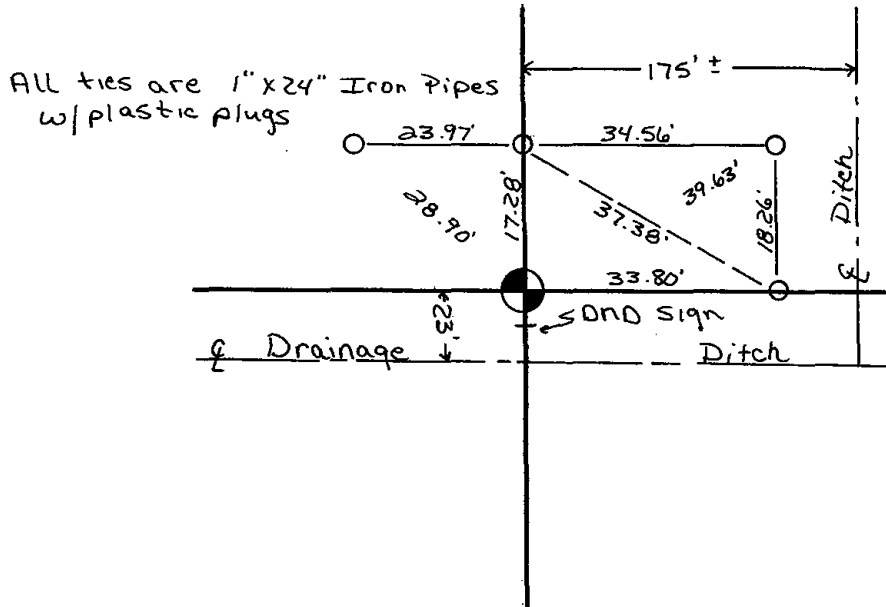
*Lance J. Habeck*  
Registered Land Surveyor

DATE: 5/18/83


filed for record this 8<sup>th</sup>  
day of JUNE 1983  
per 59.60 Wisconsin Statutes.  
*D. Rhinehart*  
ADAMS COUNTY SURVEYOR

## TIE SKETCH

Show at least four ties, also fence lines, roads, topo, size and type of witness trees and if off road - best way to arrive at corner.







\* 0 2 3 \*

023

# Government Land Corner Certificate

**ADAMS**

County

TYPE OF MONUMENT: HARRISON

STATE PLANE COORDINATES: N \_\_\_\_\_  
E \_\_\_\_\_

ELEVATION — M.S.L. DATUM: \_\_\_\_\_

THETA ANGLE: \_\_\_\_\_

FIELD BOOK: 91 PAGE 71

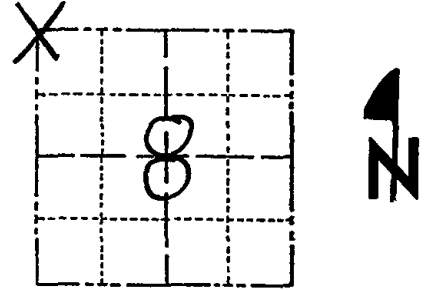
DRAWN BY: STH

CORNER NO. 23

SECTION 8

TOWN 20

RANGE 7



LOCATION  
(Indicated by 'X')

SEAL:



DATA SHOWN HERE ON  
CERTIFIED CORRECT:

*Lance J. Habeck*  
Registered Land Surveyor

DATE: 4/29/83

## BASIS FOR MONUMENT LOCATION

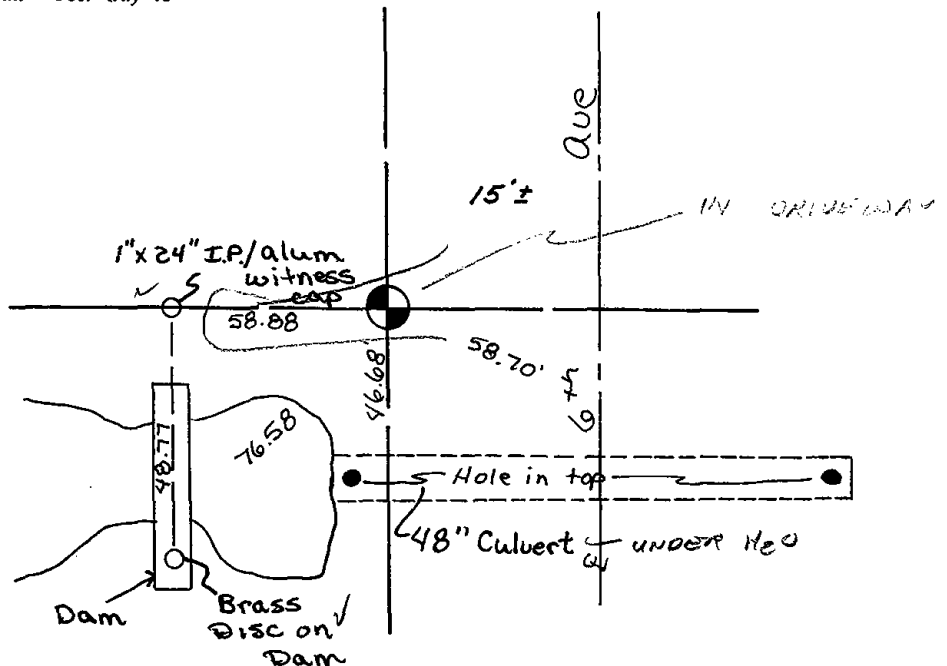
Show info such as: History of corner, with reference to Vol. and pg., dates, surveyor; exact description of monument replaced; if location computed, by taped or EDM traverse; landowner remarks, etc. (Use reverse side if necessary)

This corner was set by double proportionate measure. 10'x10' excavation was done at this location and nothing was found.

3-28-94, ALL OK, JG-GR  
2-22-99 - JG - OK  
OK 8-26-04 SS  
HAR - 2 GOOD TIES OK 7-7-09

## TIE SKETCH

Show at least four ties, also fence lines, roads, topo, size and type of witness trees and if off road - best way to arrive at corner.







\* 0 2 4 \*

024

# Government Land Corner Certificate

**ADAMS** County

TYPE OF MONUMENT: HARRISON

STATE PLANE COORDINATES: N \_\_\_\_\_  
E \_\_\_\_\_

ELEVATION — M.S.L. DATUM: \_\_\_\_\_

THETA ANGLE: \_\_\_\_\_

FIELD BOOK: 91 PAGE 81

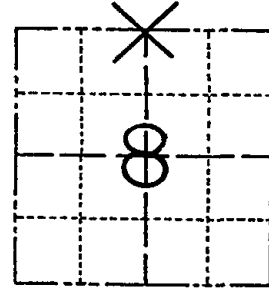
DRAWN BY: S.J.H.

CORNER NO. 24

SECTION 8

TOWN 20

RANGE 7




LOCATION  
(Indicated by 'X')

## BASIS FOR MONUMENT LOCATION

Show info such as: History of corner, with reference to Vol. and pg., dates, surveyor; exact description of monument replaced; if location computed, by taped or EDM traverse; landowner remarks, etc. (Use reverse side if necessary)

SEAL:



DATA SHOWN HERE ON  
CERTIFIED CORRECT:

*Lance J. Habeck*  
Registered Land Surveyor

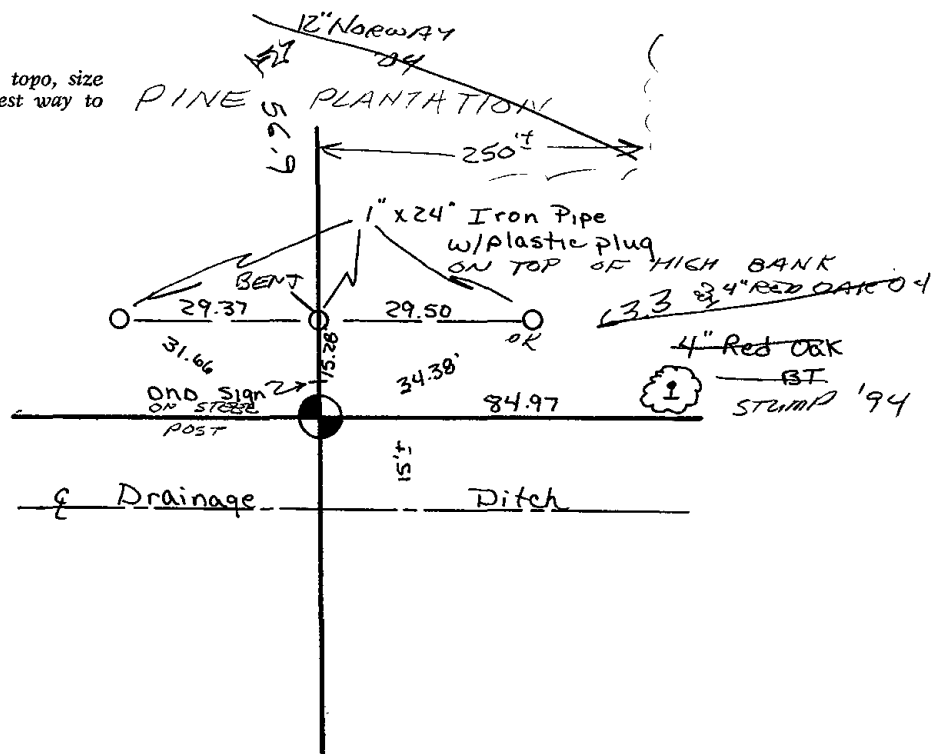
DATE: 5/18/83

This corner was set equidistant and on line between adjacent Section corners. No evidence of any other corners was found.

filed for record this 8th  
day of JUNE, 1983  
per 59.60 Wisconsin Statutes.  
*S. Rheinhardt*  
ADAMS COUNTY SURVEYOR

## TIE SKETCH

Show at least four ties, also fence lines, roads, topo, size and type of witness trees and if off road - best way to arrive at corner.









025

ADAMS COUNTY

Survey Monument Record

CORNER NO. 145  
SECTION 4  
TOWN 20  
RANGE 7

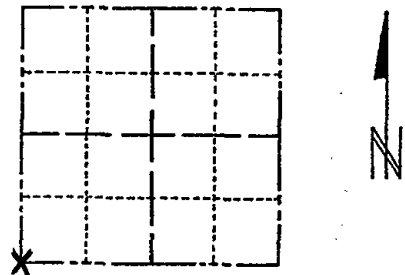
TYPE OF MONUMENT: reference to actual monument only

STATE PLANE COORDINATES: N \_\_\_\_\_  
E \_\_\_\_\_

ELEVATION — M.S.L. DATUM: \_\_\_\_\_

THETA ANGLE: \_\_\_\_\_

FIELD BOOK: 106? PAGE ?



LOCATION  
(Indicated by 'X')

SEAL:

BASIS FOR MONUMENT LOCATION

(Use reverse side if necessary)


Show info such as: History of corner, with reference to Vol. and pg, dates, surveyor; exact description of monument replaced; if location computed, by taped or EDM traverse; landowner remarks, etc.

Set reference to actual corner only and did not set the corner.

set by Anthony B. Kiedrowski R.L.S. 878

Location established from data gathered from a traverse of the S 1/2 of the section.

Note. F.B. 106 lost.



CERTIFIED CORRECT:

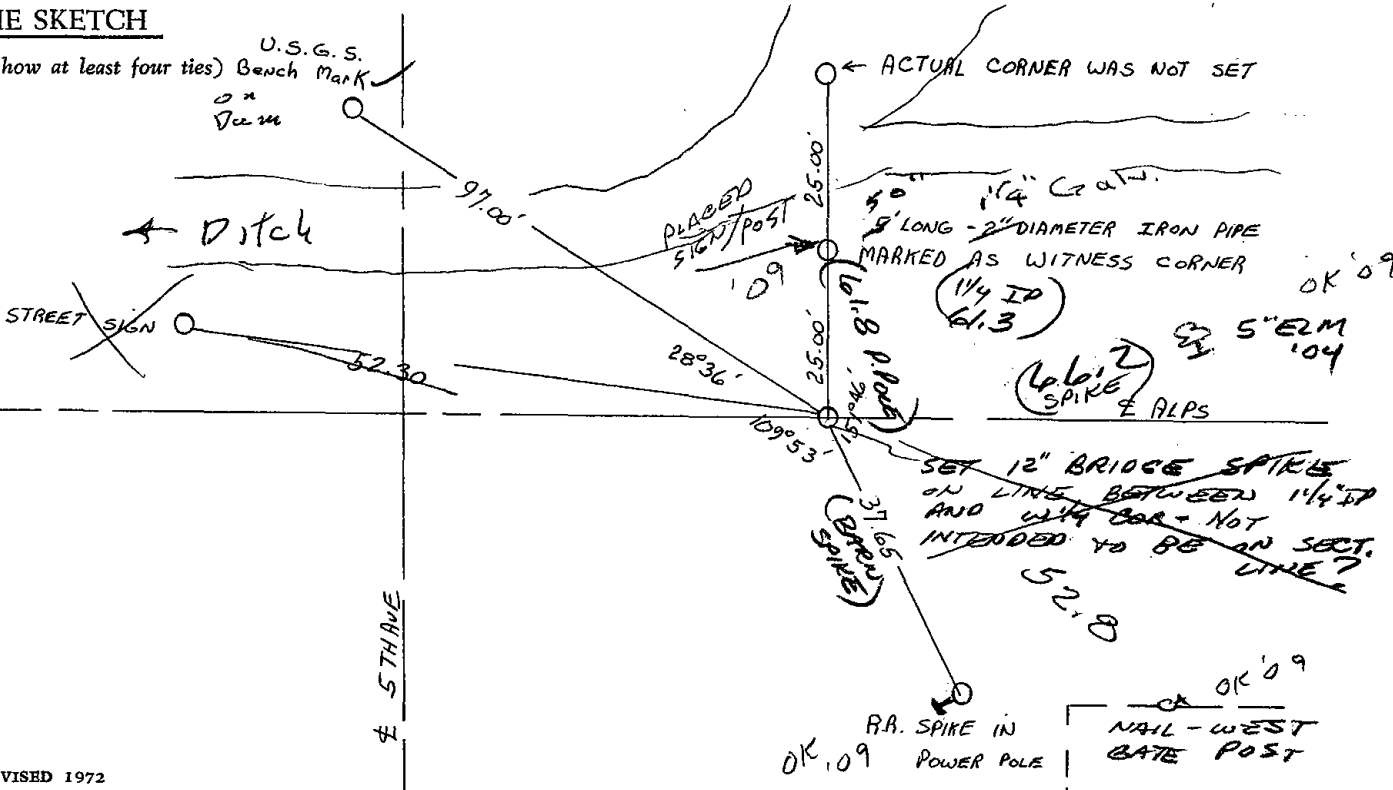
*Anthony B. Kiedrowski*  
Registered Land Surveyor

DATE: 1-27-73

ALL O.K. 3-23-79 DW-RN  
Ok 4-30-84 SS-DK  
ALL O.K. 3-28-94 JG-GR  
OK 2-22-99 JG  
SET 12" BARN SPIKE - RETIE 12-13-04 JG-SS  
4 TIES REMAIN 10-8-09 SS

TIE SKETCH

(Show at least four ties) U.S.G.S. Bench Mark on Dam



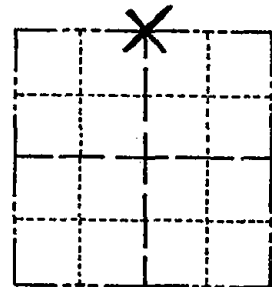


026

# Government Land Corner Certificate

ADAMS County  
 TYPE OF MONUMENT: 1" X 66" I. PIPE W/ PLUG  
 STATE PLANE COORDINATES: N \_\_\_\_\_  
 E \_\_\_\_\_  
 ELEVATION — M.S.L. DATUM: \_\_\_\_\_  
 THETA ANGLE: \_\_\_\_\_  
 FIELD BOOK: 88 PAGE 138  
 DRAWN BY: ROBERT T. WELCH

CORNER NO. 26  
 SECTION 9  
 TOWN 20  
 RANGE 7



LOCATION  
(Indicated by 'X')


## BASIS FOR MONUMENT LOCATION

Show info such as: History of corner, with reference to Vol. and pg., dates, surveyor; exact description of monument replaced; if location computed, by taped or EDM traverse; landowner remarks, etc. (Use reverse side if necessary)

*This is a re-tie of existing monument*

Ok 4-30-84 SS-DK  
 OK 3-28-94 JG-GR  
 OK 2-22-99 - JG  
 RETIE 12-13-04 JG-SS  
 10-07-09 OK - SS

SEAL:



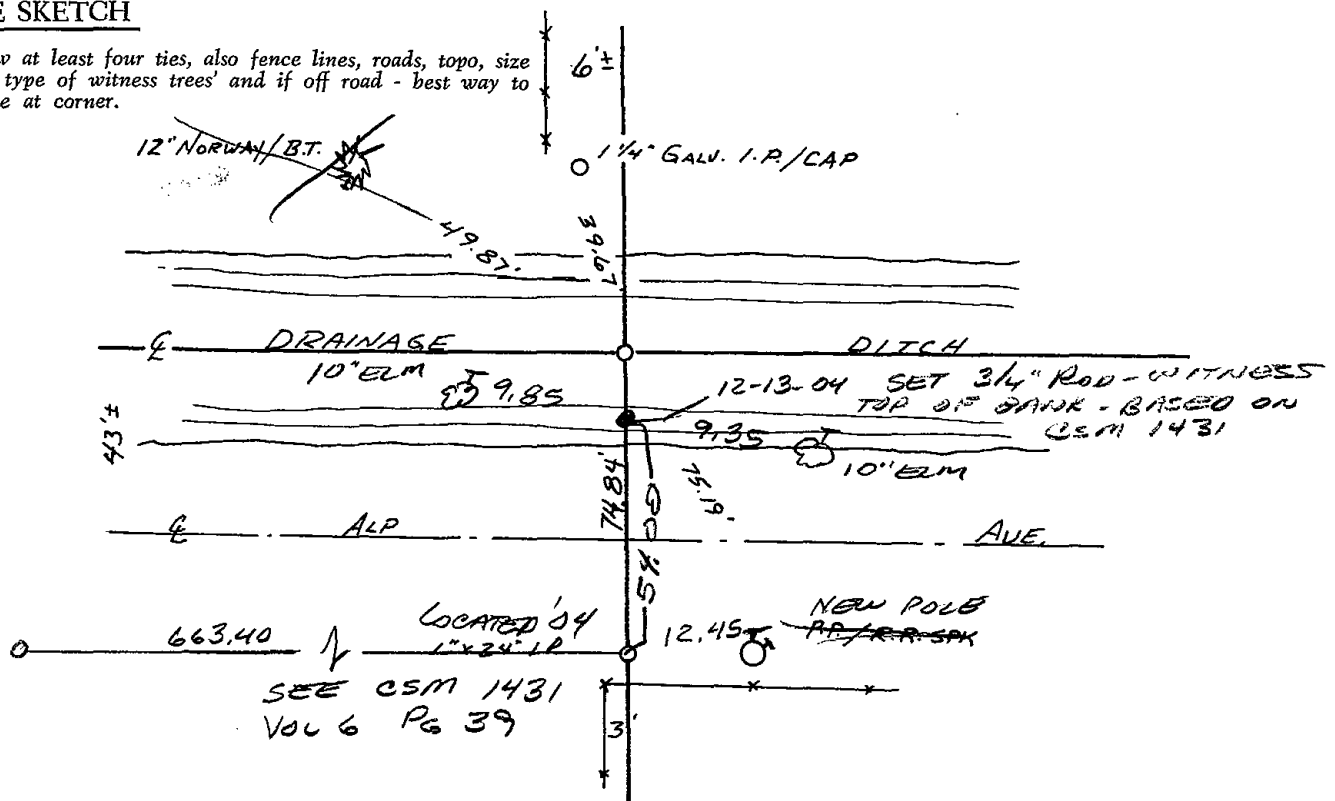
DATA SHOWN HERE ON  
CERTIFIED CORRECT:


*AB Kiedrowski*  
Registered Land Surveyor

DATE: 6-28-82

## TIE SKETCH

Show at least four ties, also fence lines, roads, topo, size and type of witness trees and if off road - best way to arrive at corner.





027

ADAMS COUNTY

Survey Monument Record

TYPE OF MONUMENT: 30" HARRISON

STATE PLANE COORDINATES: N \_\_\_\_\_

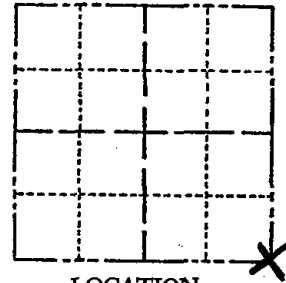
E \_\_\_\_\_

ELEVATION — M.S.L. DATUM: \_\_\_\_\_

THETA ANGLE: \_\_\_\_\_

FIELD BOOK: 107 PAGE 33

CORNER NO. 142 (27)  
SECTION 4  
TOWN 20  
RANGE 7



LOCATION  
(Indicated by 'X')

SEAL:



BASIS FOR MONUMENT LOCATION

(Use reverse side if necessary)

Show info such as: History of corner, with reference to Vol. and pg, dates, surveyor; exact description of monument replaced; if location computed, by taped or EDM traverse; landowner remarks, etc.

Location was determined from traverse of the south half of section. No excavation done because of new road construction and any mark apparently destroyed.

See the reverse side for the updated map of 5-4-84

Acc O.K. 3-23-79 DW - RN

CERTIFIED CORRECT:

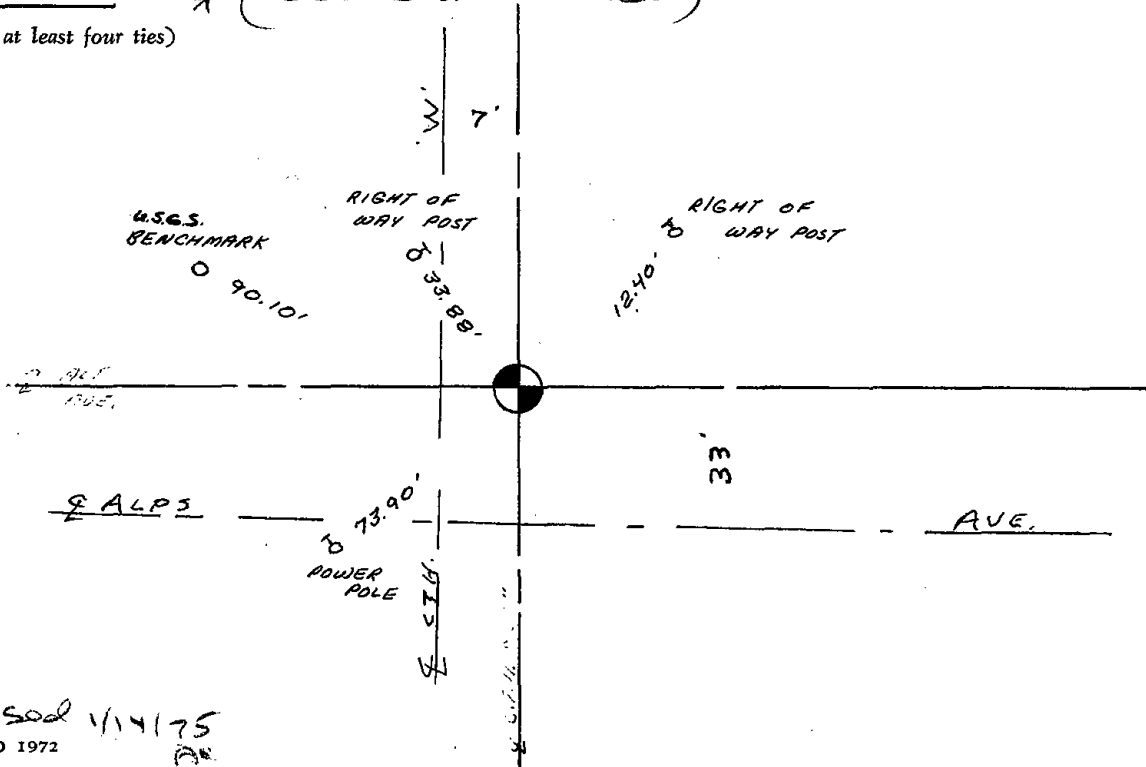
*Anthony B. Kiedrowski*  
Registered Land Surveyor

DATE: 1-27-73

TIE SKETCH

\* (SEE BACK OF PAGE)

(Show at least four ties)



Revised 1/14/75  
REVISED 1972  
AK

Seam on Top of  
W. edge of culvert

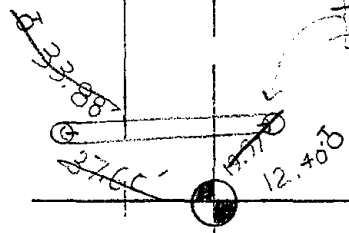
~~GONE~~  
~~Right of way~~  
~~Post~~

'09.  
FOUND LAMPERT/LEE  
3/4" ROD 23.25' EAST

~~Seam on Top Center of E.  
End of culvert~~

USGS  
Bench mark 90.10'

~~GONE~~  
~~Right of way Post~~



33' ±

ALPS  
Ave.

73.90'  
Power  
Pole  
RR SPIKE

CTH

3/4" Rod SET @ E of  
TRAIL EAST @ E. EDGE  
OF BITUMINOUS APRON  
± 33' E. of E of "W"

41.7' NW - SLOPE TAPE  
W. END CULVERT AT S.  
EDGE OF EXISTING CUT

Two new ties were set on 5-4-84 SS-DK

ALL OK 3-28-94 SG-GR

OK 2-22-99-JG 2 GONE, 4 LEFT

2 NEW TIES 12-10-04 SS  
1 " " 10-07-09 SS (DID NOT LOCATE USGS)



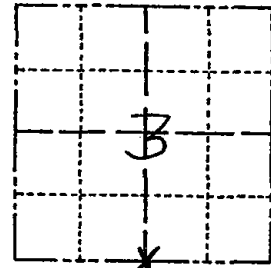


028

# Government Land Corner Certificate

ADAMS County  
 TYPE OF MONUMENT: HARRISON  
 STATE PLANE COORDINATES: N \_\_\_\_\_  
 E \_\_\_\_\_  
 ELEVATION — M.S.L. DATUM: \_\_\_\_\_  
 THETA ANGLE: \_\_\_\_\_  
 FIELD BOOK: 88 PAGE 134  
 DRAWN BY: S.J.H.

CORNER NO. 28  
 SECTION 3  
 TOWN 20  
 RANGE 7



LOCATION  
(Indicated by 'X')

## BASIS FOR MONUMENT LOCATION

Show info such as: History of corner, with reference to Vol. and pg., dates, surveyor; exact description of monument replaced; if location computed, by taped or EDM traverse; landowner remarks, etc. (Use reverse side if necessary)

Set corner equidistant and on line between the SE corner of Section 3 and the SW corner of Section 3. No resurveys of record. All evidence of this corner destroyed by ditching.

SEAL:



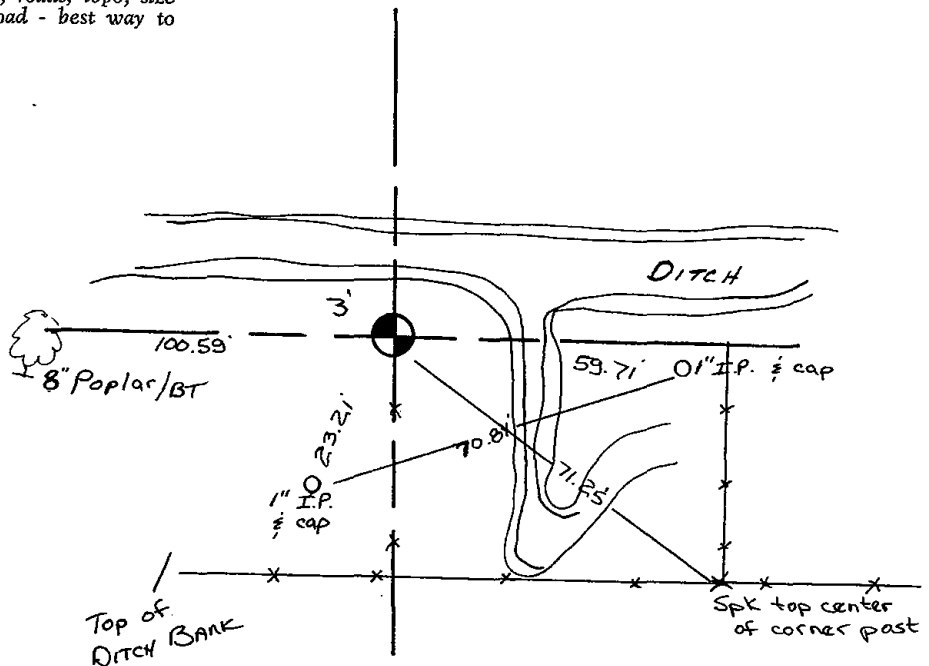
DATA SHOWN HERE ON  
CERTIFIED CORRECT:

*Anthony B. Kiedrowski*  
Registered Land Surveyor

DATE: 5-25-82

## TIE SKETCH

Show at least four ties, also fence lines, roads, topo, size and type of witness trees and if off road - best way to arrive at corner.





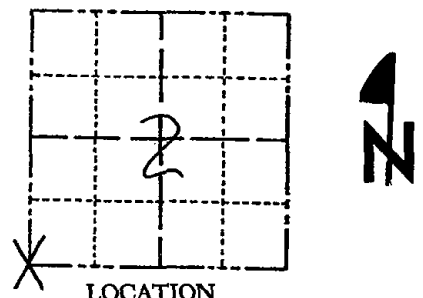


029

# Government Land Corner Certificate

ADAMS County  
 TYPE OF MONUMENT: 2" IRON PIPE WITNESSES  
 STATE PLANE COORDINATES: N \_\_\_\_\_  
 E \_\_\_\_\_  
 ELEVATION — M.S.L. DATUM: \_\_\_\_\_  
 THETA ANGLE: \_\_\_\_\_  
 FIELD BOOK: 88 PAGE 133  
 DRAWN BY: S.J.H.

CORNER NO. 29  
 SECTION 2  
 TOWN 20  
 RANGE 7



LOCATION  
 (Indicated by 'X')

## BASIS FOR MONUMENT LOCATION

Show info such as: History of corner, with reference to Vol. and pg., dates, surveyor; exact description of monument replaced; if location computed, by taped or EDM traverse; landowner remarks, etc. (Use reverse side if necessary)

No resurveys of record. Any evidence of this corner destroyed by ditching. Corner set by double proportionate measure between the SW corner of Section 3 and the SE corner of Section 2 for East-West location and between the W $\frac{1}{2}$  corner of Section 1 and the W $\frac{1}{2}$  corner of Section 11 for North-South location. No Harrison set as corner falls in ditch.

Ok 5-2-84 SS-DK

SEAL:



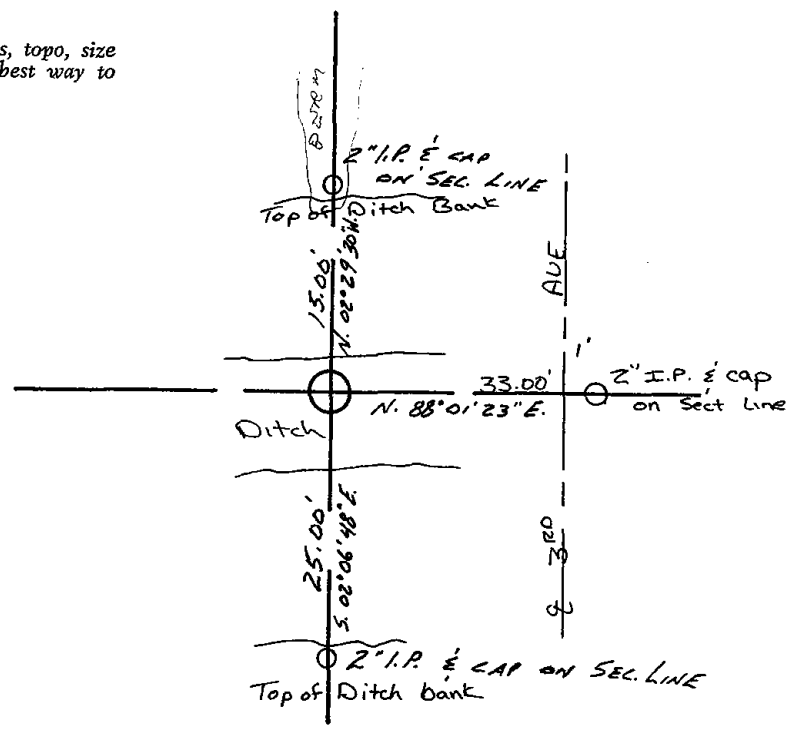
DATA SHOWN HERE ON  
 CERTIFIED CORRECT:

*Anthony B. Kiedrowski*  
 Registered Land Surveyor

DATE: 5-25-82

## TIE SKETCH

Show at least four ties, also fence lines, roads, topo, size and type of witness trees' and if off road - best way to arrive at corner.





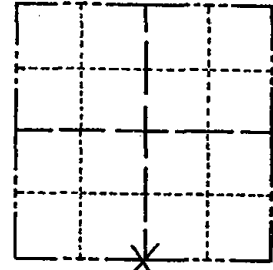


030

# Government Land Corner Certificate

ADAMS County  
 TYPE OF MONUMENT: HARRISON  
 STATE PLANE COORDINATES: N \_\_\_\_\_  
 E \_\_\_\_\_  
 ELEVATION — M.S.L. DATUM: \_\_\_\_\_  
 THETA ANGLE: \_\_\_\_\_  
 FIELD BOOK: 88 PAGE 123  
 DRAWN BY: S.J.H.

CORNER NO. 30  
 SECTION 2  
 TOWN 20  
 RANGE 7



LOCATION  
 (Indicated by 'X')

## BASIS FOR MONUMENT LOCATION

Show info such as: History of corner, with reference to Vol. and pg., dates, surveyor; exact description of monument replaced; if location computed, by taped or EDM traverse; landowner remarks, etc. (Use reverse side if necessary)

Set corner equidistant and on line between the SW corner of Section 2 and the SE corner of Section 2. Searched for bearing trees, none remain. All evidence of corner destroyed by ditch. No resurveys of record.

SEAL:



DATA SHOWN HERE ON  
 CERTIFIED CORRECT:

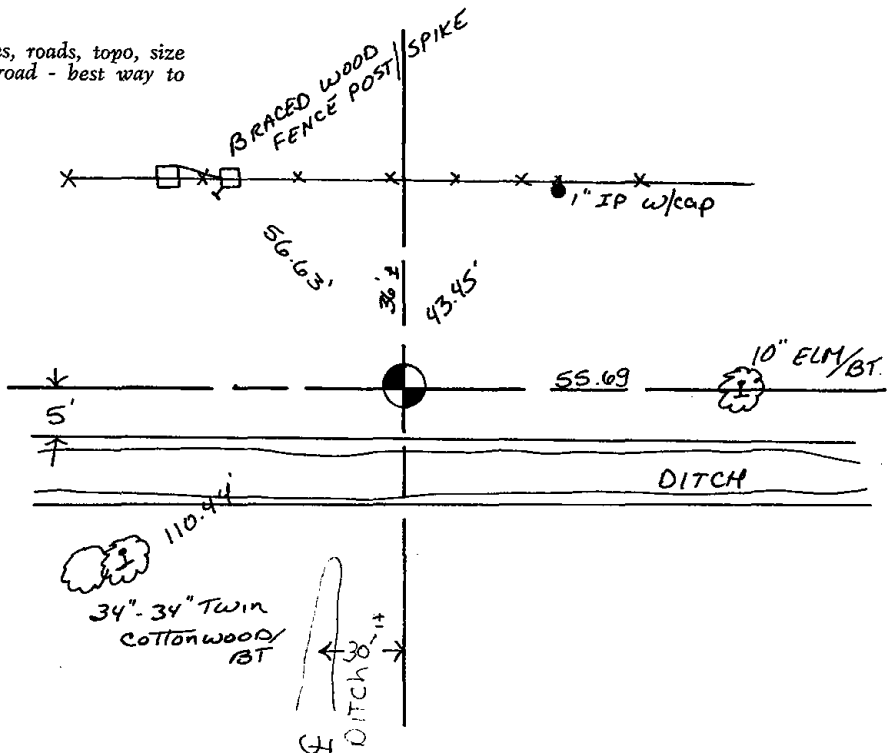
*Anthony B. Kiedrowski*  
 Registered Land Surveyor

DATE: 5-4-82

OK 5-2-84 SS-DK  
 OK 03-22-99 JG-JF

## TIE SKETCH

Show at least four ties, also fence lines, roads, topo, size and type of witness trees and if off road - best way to arrive at corner.







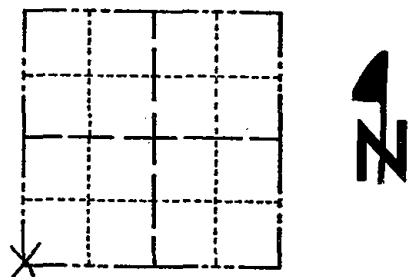


031

# Government Land Corner Certificate

ADAMS County  
 TYPE OF MONUMENT: HARRISON  
 STATE PLANE COORDINATES: N \_\_\_\_\_  
 E \_\_\_\_\_  
 ELEVATION — M.S.L. DATUM: \_\_\_\_\_  
 THETA ANGLE: \_\_\_\_\_  
 FIELD BOOK: 88 PAGE 122  
 DRAWN BY: S.J.M.

CORNER NO. 31  
 SECTION 1  
 TOWN 20  
 RANGE 7



## BASIS FOR MONUMENT LOCATION

Show info such as: History of corner, with reference to Vol. and pg., dates, surveyor; exact description of monument replaced; if location computed, by taped or EDM traverse; landowner remarks, etc. (Use reverse side if necessary)

Set corner at prorated distance between the  $W\frac{1}{2}$  corner of Section 1 and the SW corner of Section 12 for North - South location. For East - West location, extended line from the NW corner of Section 1, South through the  $W\frac{1}{2}$  corner of Section 1. No resurveys of record. No other evidence of corner. Searched for bearing trees, none remain.

Ok 5-2-84 SS-DK

I-NEW TIE, MON. OK 6-14-94 CR-JG

OK-03-22-99 JG-JP

OK 9-01-04  
 " 4-13-09 SS

SEAL:



DATA SHOWN HERE ON CERTIFIED CORRECT:

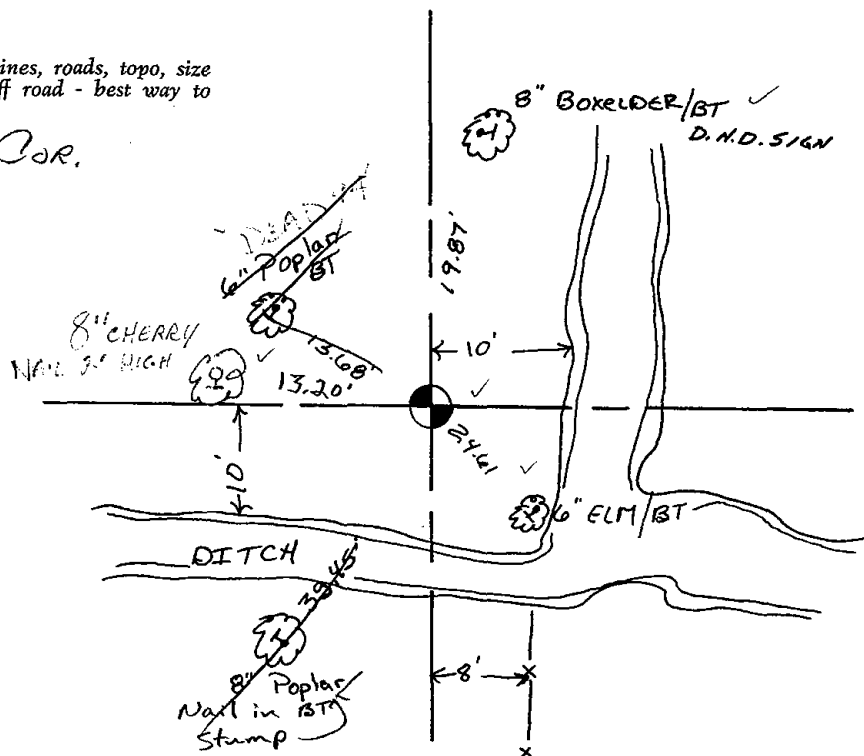
*Anthony B. Kiedrowski*  
 Registered Land Surveyor

DATE: 5-7-82

## TIE SKETCH

Show at least four ties, also fence lines, roads, topo, size and type of witness trees and if off road - best way to arrive at corner.

Fo. Steel Post @ Cor.







032

# Government Land Corner Certificate

ADAMS County

TYPE OF MONUMENT: HARRISON

STATE PLANE COORDINATES: N \_\_\_\_\_  
E \_\_\_\_\_

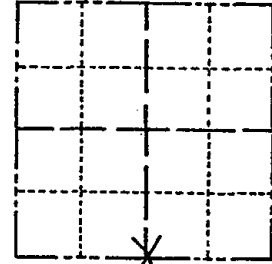
ELEVATION — M.S.L. DATUM: \_\_\_\_\_

THETA ANGLE: \_\_\_\_\_

FIELD BOOK: 88 PAGE 120

DRAWN BY: S.J.H

CORNER NO. 32  
SECTION 1  
TOWN 20  
RANGE 7



LOCATION  
(Indicated by 'X')

## BASIS FOR MONUMENT LOCATION

Show info such as: History of corner, with reference to Vol. and pg., dates, surveyor; exact description of monument replaced; if location computed, by taped or EDM traverse; landowner remarks, etc. (Use reverse side if necessary)


Set corner on line between the SE corner of Section 1 and SW corner of Section 1 opposite fence line to the South. If corner placed equidistant, it would fall 20' East of fence. Held the fence as best available evidence. No resurveys of record. Could find no bearing trees or any monument.

1 gone Ok 5-2-84 DK-SS

TOP 6" OF MONUMENT BROKEN OFF, OK  
2"x4" MONUMENT FOR WIFE LIT START 6-19-79 JB-CR

OK 3-22-09 JG-JF  
OK 4-13-09 SS

SEAL:



DATA SHOWN HERE ON  
CERTIFIED CORRECT:

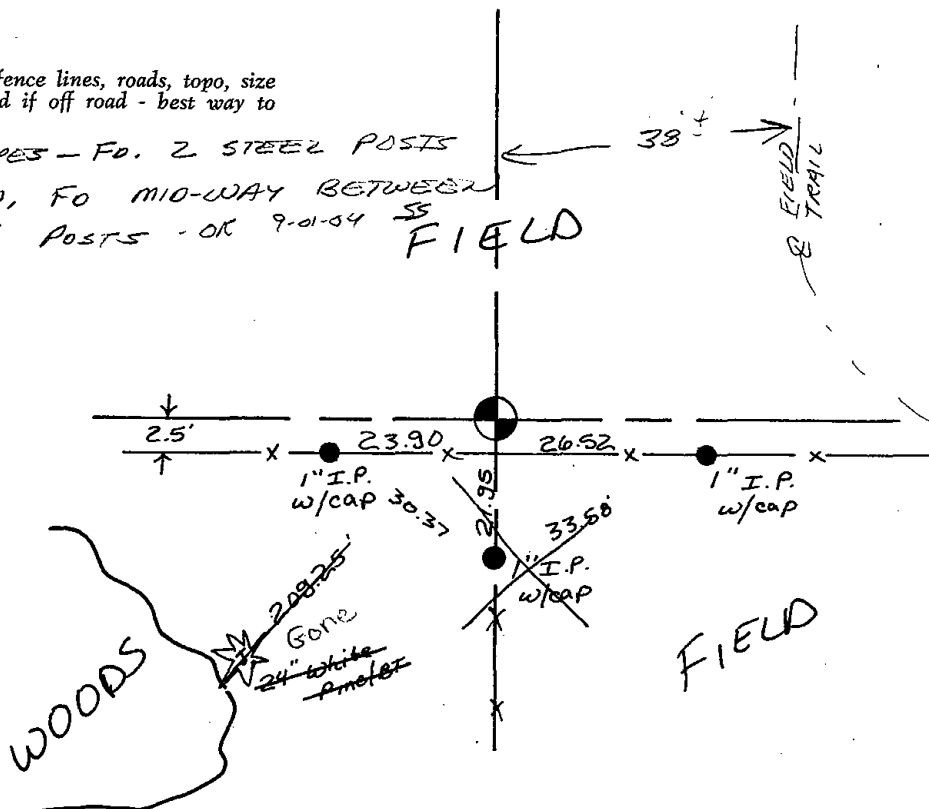
*Anthony B. Kiedrowski*  
Registered Land Surveyor

DATE: 5-9-82

## TIE SKETCH

Show at least four ties, also fence lines, roads, topo, size and type of witness trees and if off road - best way to arrive at corner.

FO HAR & 2 PIPES - FO. 2 STEEL POSTS  
ALL - MON, FO MID-WAY BETWEEN  
EACH SET OF POSTS - OK 9-01-04 S FIELD







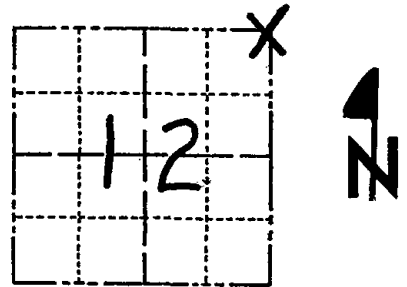
033



# Government Land Corner Certificate

**ADAMS** County  
 TYPE OF MONUMENT: HARRISON  
 STATE PLANE COORDINATES: N \_\_\_\_\_  
 E \_\_\_\_\_  
 ELEVATION — M.S.L. DATUM: \_\_\_\_\_  
 THETA ANGLE: \_\_\_\_\_  
 FIELD BOOK: 38 PAGE 4  
 DRAWN BY: B. SULLIVAN

CORNER NO. 33  
 SECTION 12  
 TOWN 20  
 RANGE 7



LOCATION  
 (Indicated by 'X')

## BASIS FOR MONUMENT LOCATION

Show info such as: History of corner, with reference to Vol. and pg., dates, surveyor; exact description of monument replaced; if location computed, by taped or EDM traverse; landowner remarks, etc. (Use reverse side if necessary)

Excavated with backhoe. Found bottom part of very rotted 4" dia post. Location verified by EDM traverse of Sec. 7-20-8. Set harrison monument at location of post found.

No record of any resurveys in either Adams or Portage County.

- 1 gone Ok 4-30-84 DK-SS
- OK 3-28-94 JG-GR WAU. Co.
- OK 2-22-99 JG
- " 9-01-04 SS
- " 4-13-09 SS

SEAL:



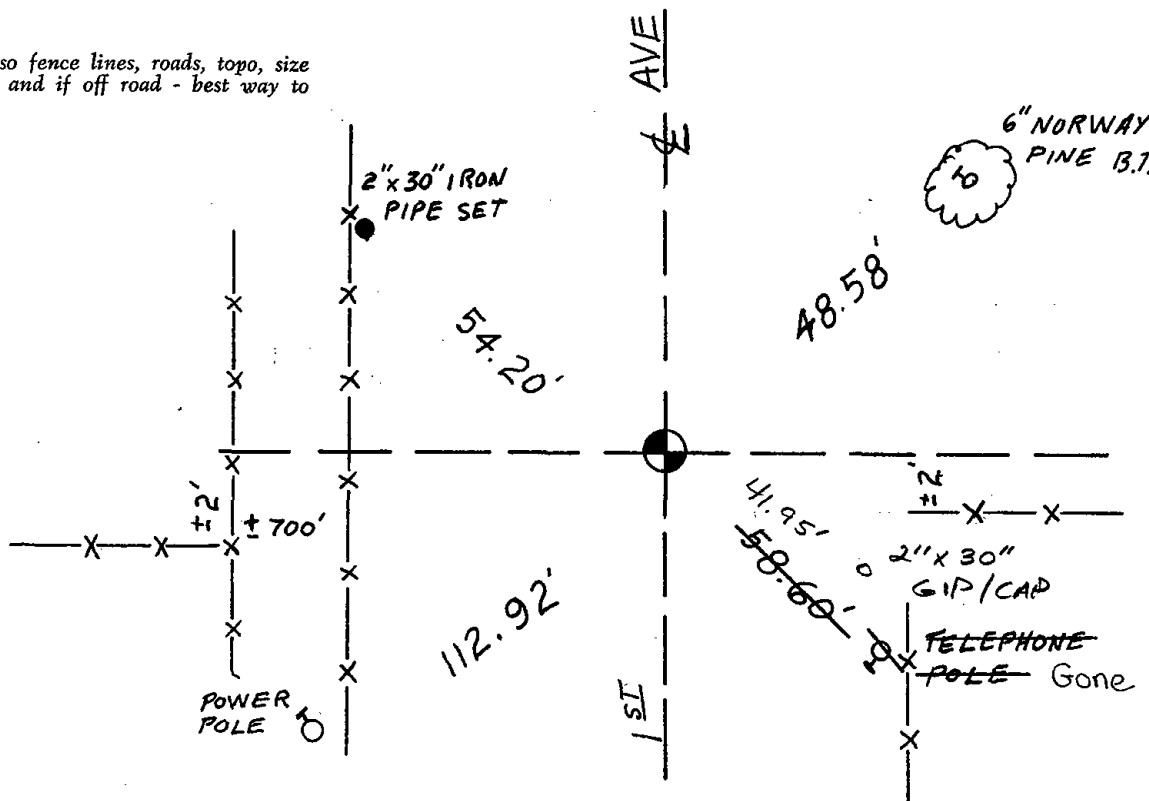
DATA SHOWN HERE ON  
 CERTIFIED CORRECT:

*Anthony B. Kiedrowski*  
 Registered Land Surveyor

DATE: 4/20/76

## TIE SKETCH

Show at least four ties, also fence lines, roads, topo, size and type of witness trees and if off road - best way to arrive at corner.





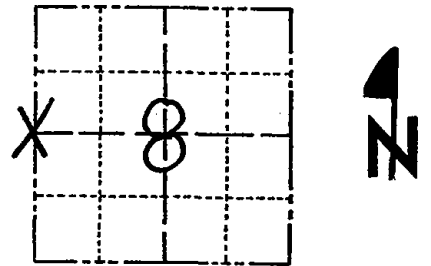


035

# Government Land Corner Certificate

ADAMS County  
 TYPE OF MONUMENT: Harrison  
 STATE PLANE COORDINATES: N \_\_\_\_\_  
 E \_\_\_\_\_  
 ELEVATION — M.S.L. DATUM: \_\_\_\_\_  
 THETA ANGLE: \_\_\_\_\_  
 FIELD BOOK: 91 PAGE 74  
 DRAWN BY: SSH

CORNER NO. 35  
 SECTION 8  
 TOWN 20  
 RANGE 7



LOCATION  
(Indicated by 'X')


## BASIS FOR MONUMENT LOCATION

Show info such as: History of corner, with reference to Vol. and pg., dates, surveyor; exact description of monument replaced; if location computed, by taped or EDM traverse; landowner remarks, etc. (Use reverse side if necessary)

This corner was set equidistant and on line between Section corners. 10'x10' excavation yielded nothing at this location.

*OK 3-28-94 JG, GR*  
*OK 2-22-99 - JG*  
*FO BENT 1" IP 12-14-04 - GOOD TIES*  
*REMAIN WEST - REPLACE AFTER FROST?*

SEAL:



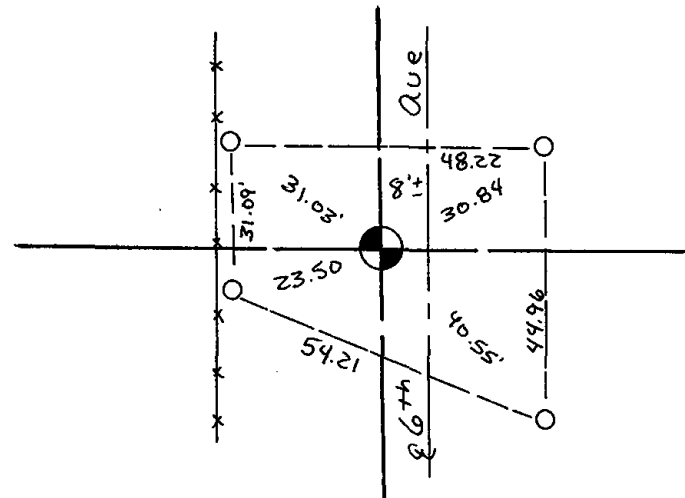
DATA SHOWN HERE ON  
CERTIFIED CORRECT:

*Lance J. Habeck*  
Registered Land Surveyor

DATE: 7/29/83

## TIE SKETCH

Show at least four ties, also fence lines, roads, topo, size and type of witness trees' and if off road - best way to arrive at corner.





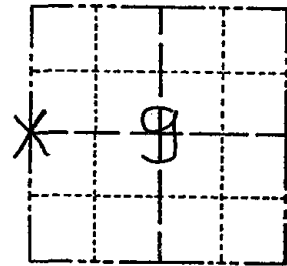


036

# Government Land Corner Certificate

ADAMS County  
 TYPE OF MONUMENT: HARRISON  
 STATE PLANE COORDINATES: N \_\_\_\_\_  
 E \_\_\_\_\_  
 ELEVATION — M.S.L. DATUM: \_\_\_\_\_  
 THETA ANGLE: \_\_\_\_\_  
 FIELD BOOK: 88 PAGE 144  
 DRAWN BY: S.J.H.

CORNER NO. 36  
 SECTION 9  
 TOWN 20  
 RANGE 7



LOCATION  
 (Indicated by 'X')


## BASIS FOR MONUMENT LOCATION

Show info such as: History of corner, with reference to Vol. and pg., dates, surveyor; exact description of monument replaced; if location computed, by taped or EDM traverse; landowner remarks, etc. (Use reverse side if necessary)

This corner was set equidistant and on line between section corners. No evidence of the original corner or any resurvey corner

Ok 4-30-84 SS-DK

SEAL:



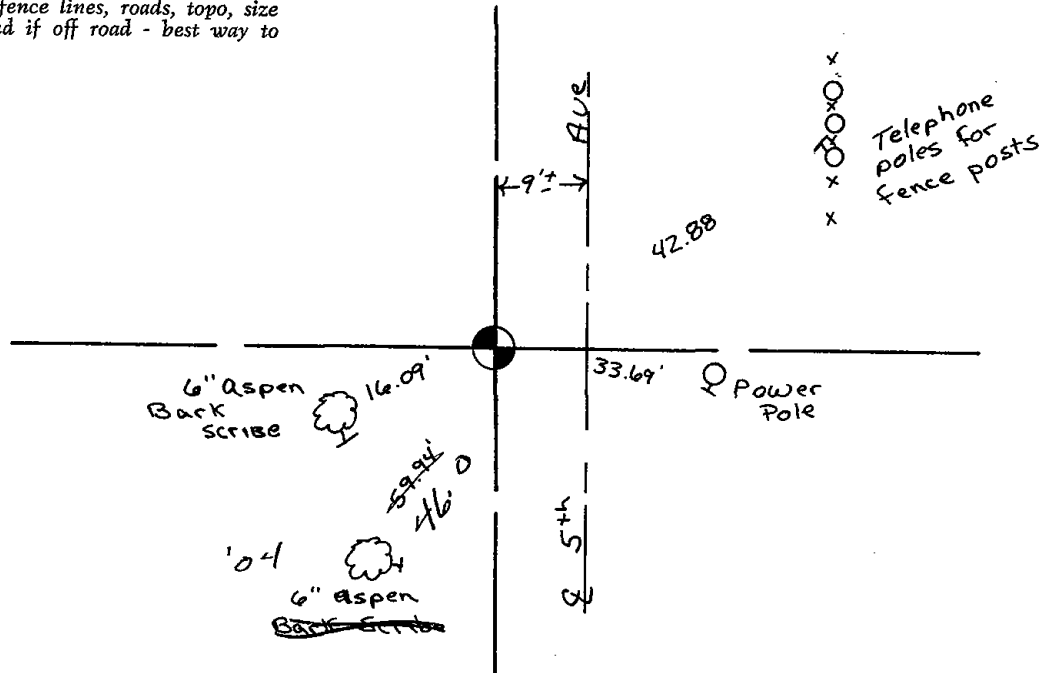
DATA SHOWN HERE ON  
 CERTIFIED CORRECT:

*Lance J. Habeck*  
 Registered Land Surveyor

DATE: 6/9/82

## TIE SKETCH

Show at least four ties, also fence lines, roads, topo, size and type of witness trees' and if off road - best way to arrive at corner.







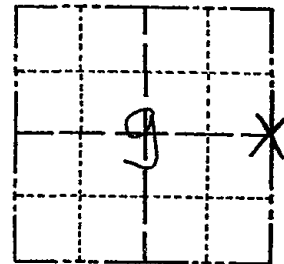


037

# Government Land Corner Certificate

ADAMS County  
 TYPE OF MONUMENT: HARRISON  
 STATE PLANE COORDINATES: N \_\_\_\_\_  
 E \_\_\_\_\_  
 ELEVATION — M.S.L. DATUM: \_\_\_\_\_  
 THETA ANGLE: \_\_\_\_\_  
 FIELD BOOK: 88 PAGE 148  
 DRAWN BY: S.J.H.

CORNER NO. 37  
 SECTION 9  
 TOWN 20  
 RANGE 7



LOCATION  
 (Indicated by 'X')


## BASIS FOR MONUMENT LOCATION

Show info such as: History of corner, with reference to Vol. and pg., dates, surveyor; exact description of monument replaced; if location computed, by taped or EDM traverse; landowner remarks, etc. (Use reverse side if necessary)

This corner was set equidistant and on line between section corners. No evidence of the original corner or any resurvey corner.

Ok -4-30-84 SS-DK

SEAL:



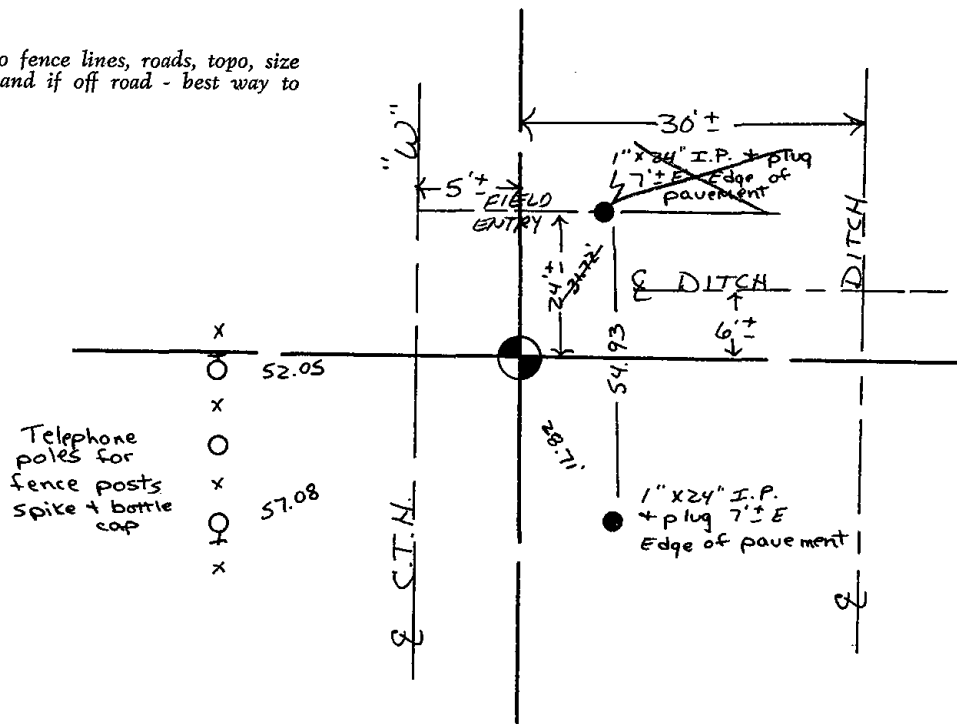
DATA SHOWN HERE ON  
 CERTIFIED CORRECT:

*Lance J. Habeck*  
 Registered Land Surveyor

DATE: 6/9/82

## TIE SKETCH

Show at least four ties, also fence lines, roads, topo, size and type of witness trees' and if off road - best way to arrive at corner.





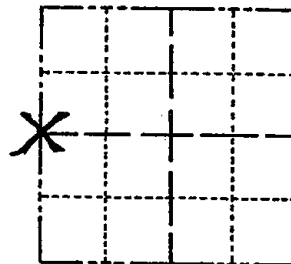


038

# Government Land Corner Certificate

ADAMS County  
 TYPE OF MONUMENT: HARRISON  
 STATE PLANE COORDINATES: N \_\_\_\_\_  
 E \_\_\_\_\_  
 ELEVATION — M.S.L. DATUM: \_\_\_\_\_  
 THETA ANGLE: \_\_\_\_\_  
 FIELD BOOK: 88 PAGE 126  
 DRAWN BY: ROBERT T. WELCH

CORNER NO. 38  
 SECTION 11  
 TOWN 20  
 RANGE 7



LOCATION  
(Indicated by 'X')

## BASIS FOR MONUMENT LOCATION

Show info such as: History of corner, with reference to Vol. and pg., dates, surveyor; exact description of monument replaced; if location computed, by taped or EDM traverse; landowner remarks, etc. (Use reverse side if necessary)

Excavation with backhoe yielded no evidence of original monument or any remonumentation. No resurveys of record. Searched for bearing trees, none remain. Held the fence to the West as best available evidence for North-South location. For East-West location, put on line between the NW corner of Section 11 and the SW corner of Section 11.

SEAL:



DATA SHOWN HERE ON  
CERTIFIED CORRECT:

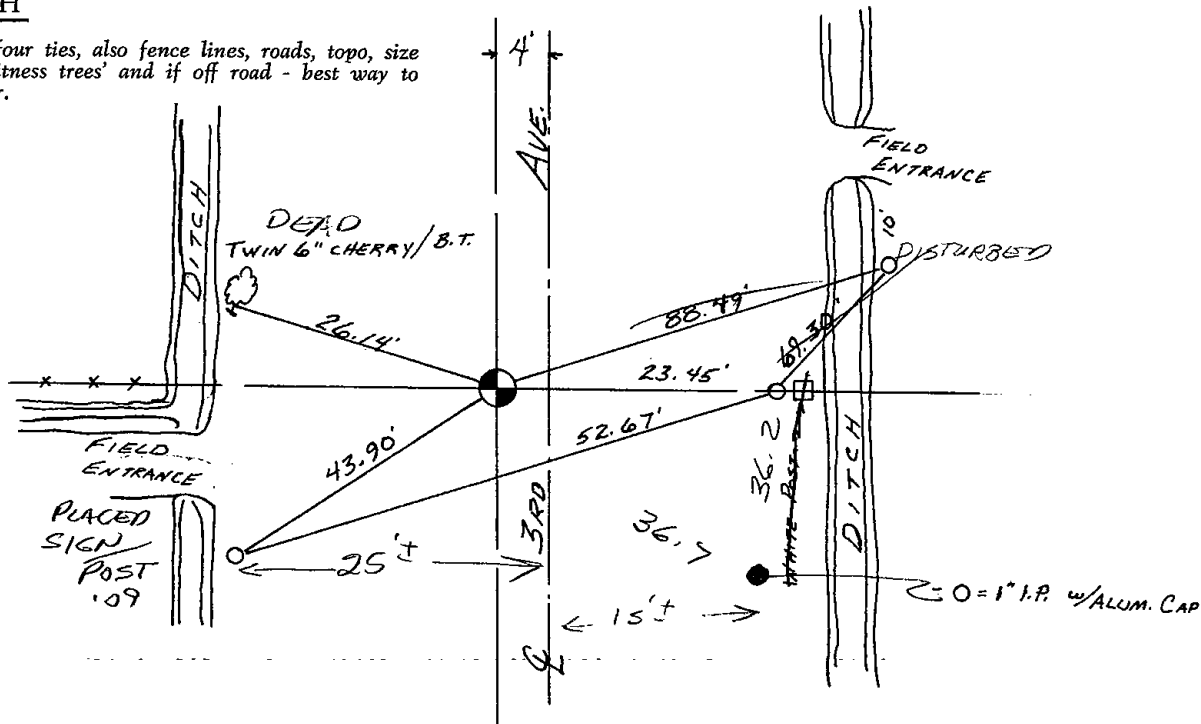
Anthony B. Kiedrowski  
Registered Land Surveyor

DATE: 5-25-82

OK 4-30-84 SS-DK

## TIE SKETCH

Show at least four ties, also fence lines, roads, topo, size and type of witness trees and if off road - best way to arrive at corner.





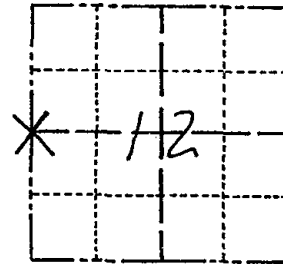


039

# Government Land Corner Certificate

ADAMS County  
 TYPE OF MONUMENT: HARRISON  
 STATE PLANE COORDINATES: N \_\_\_\_\_  
 E \_\_\_\_\_  
 ELEVATION — M.S.L. DATUM: \_\_\_\_\_  
 THETA ANGLE: \_\_\_\_\_  
 FIELD BOOK: 88 PAGE 131  
 DRAWN BY: S.J.H.

CORNER NO. 39  
 SECTION 12  
 TOWN 20  
 RANGE 7



LOCATION  
 (Indicated by 'X')

## BASIS FOR MONUMENT LOCATION

Show info such as: History of corner, with reference to Vol. and pg., dates, surveyor; exact description of monument replaced; if location computed, by taped or EDM traverse; landowner remarks, etc. (Use reverse side if necessary)

Corner set equidistant and on line between the NW corner of Section 12 and the SW corner of Section 12. No resurveys of record. Searched for bearing trees, none remain. Any other evidence of this corner destroyed by ditching.

SEAL:



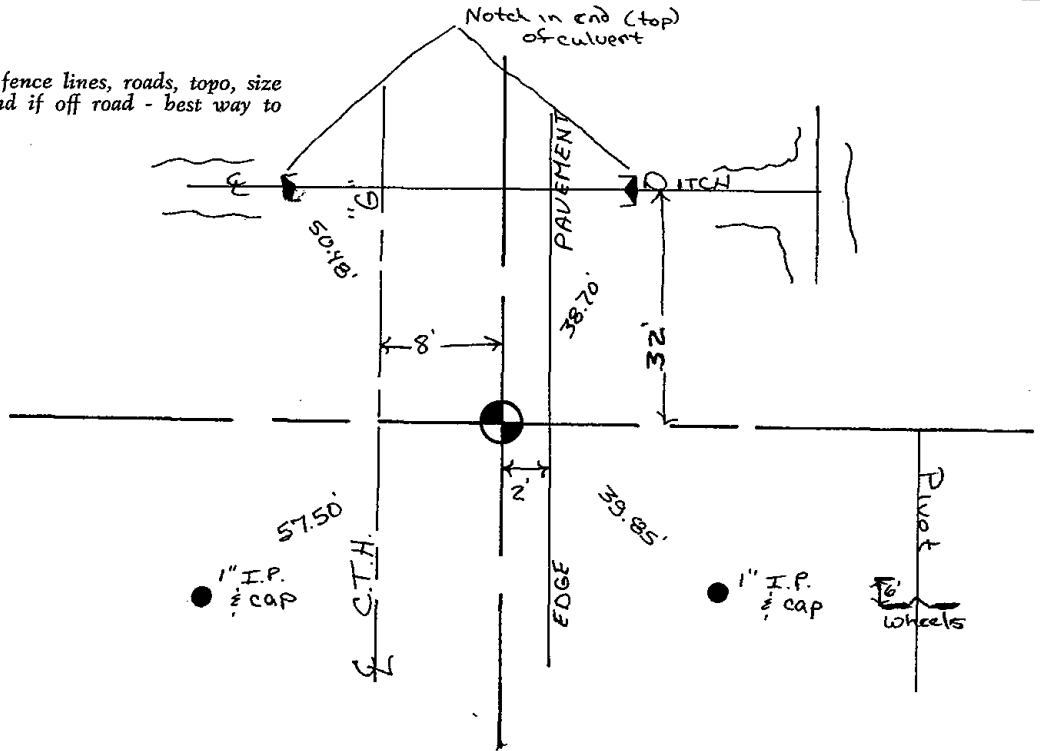
DATA SHOWN HERE ON  
 CERTIFIED CORRECT:

Anthony B. Kiedrowski  
 Registered Land Surveyor

DATE: 5-25-82


## TIE SKETCH

Show at least four ties, also fence lines, roads, topo, size and type of witness trees and if off road - best way to arrive at corner.









040

**Government Land Corner Certificate**

**ADAMS** County

TYPE OF MONUMENT: HARRISON

STATE PLANE COORDINATES: N \_\_\_\_\_  
E \_\_\_\_\_

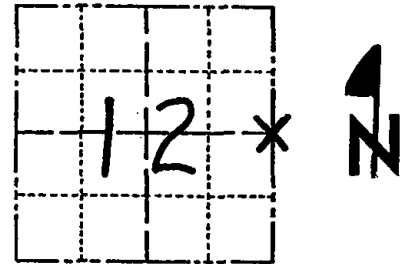
ELEVATION — M.S.L. DATUM: \_\_\_\_\_

THETA ANGLE: \_\_\_\_\_

FIELD BOOK: 38 PAGE 6

DRAWN BY: B. SULLIVAN

CORNER NO. 40  
SECTION 12  
TOWN 20  
RANGE 7



LOCATION  
(Indicated by 'X')

**BASIS FOR MONUMENT LOCATION**

Show info such as: History of corner, with reference to Vol. and pg., dates, surveyor; exact description of monument replaced; if location computed, by taped or EDM traverse; landowner remarks, etc. (Use reverse side if necessary)

No record of any resurveys in either Adams or Portage County. Excavated with backhoe. Found nothing. Corner set on line and equidistant between section corners.

SEAL:



See the reverse side for the updated map 5-2-84

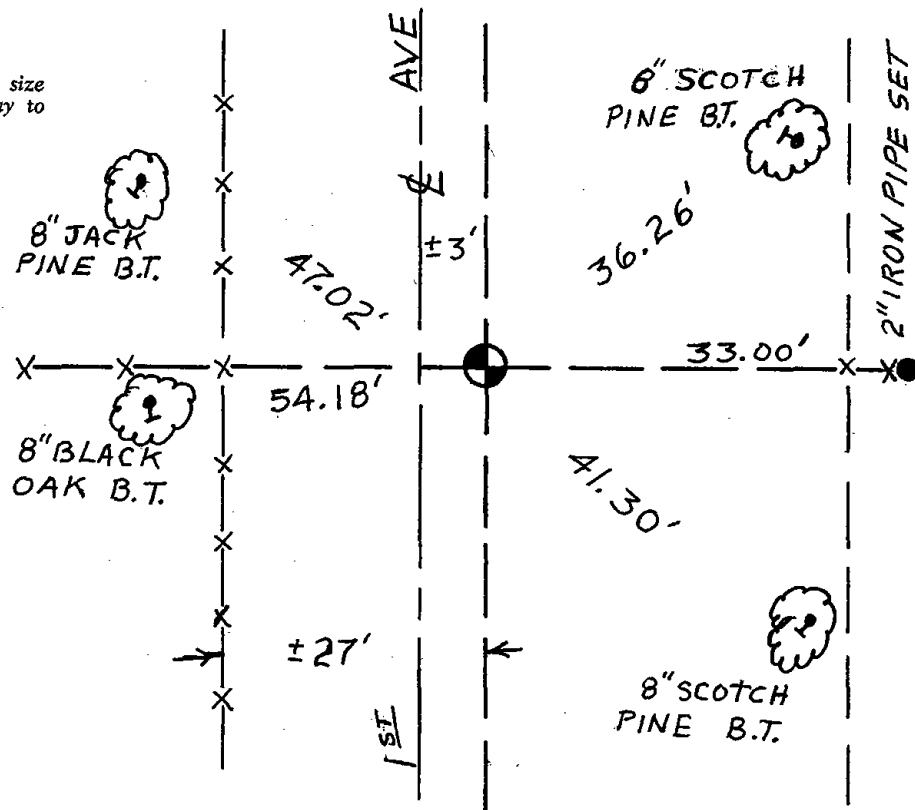

DATA SHOWN HERE ON  
CERTIFIED CORRECT:

*Anthony B. Kiedrowski*  
Registered Land Surveyor

DATE: 4/20/76

**TIE SKETCH**

Show at least four ties, also fence lines, roads, topo, size and type of witness trees and if off road - best way to arrive at corner.






STATE OF WISCONSIN )  
WAUSHARA COUNTY )

I, Gary E. Schindler, do hereby certify that on the 5<sup>th</sup> day of Oct, 1989, I found (evidence) (no evidence) of the West 1/4 corner of S&C 12, T 20 N, R 8 E, Fourth Principal Meridian, and I re-established said corner according to the Wisconsin Statutes as shown and described hereon.

Dated this 23<sup>rd</sup> day of Oct, 1991

H. J. [Signature]  
Waushara County Surveyor

Procedure: Set ties as indicated.



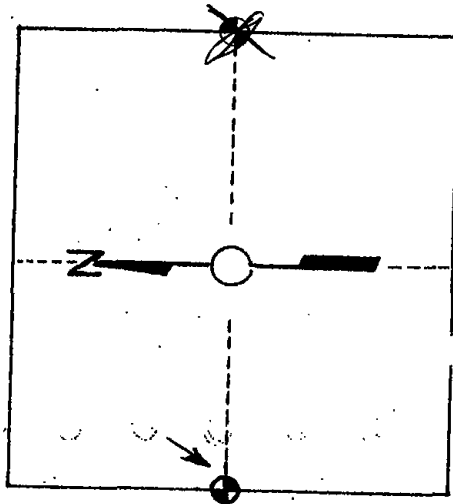
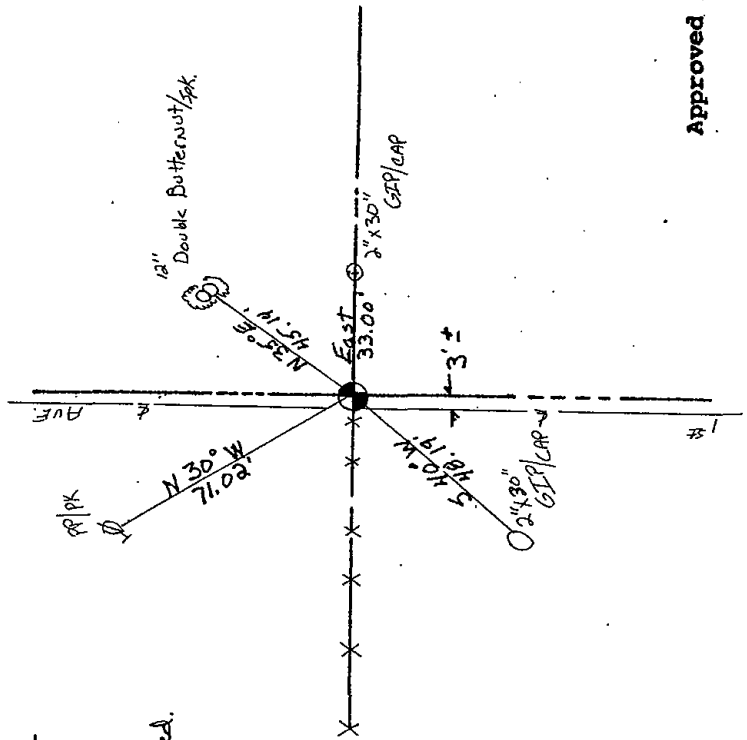
WAUSHARA COUNTY  
CERTIFIED LAND CORNER

Description of corner evidence found:

Found Harrison and ties as set by Anthony B. Kiedrowski dated April 20, 1976.

No. 34  
Witnesses to corner location:  
AK Knight  
DAW Entinger

Section 7



T. 20 N R 8 E  
WISCONSIN

Approved By: \_\_\_\_\_



042

# U.S. PUBLIC LAND SURVEY MONUMENT RECORD

## ADAMS COUNTY

TYPE OF MONUMENT: 1 1/2" x 36" pipe

STATE PLANE COORDINATES: N \_\_\_\_\_  
E \_\_\_\_\_

ELEVATION — M.S.L. DATUM: \_\_\_\_\_

THETA ANGLE: \_\_\_\_\_

FIELD BOOK: Adams County PAGE 75

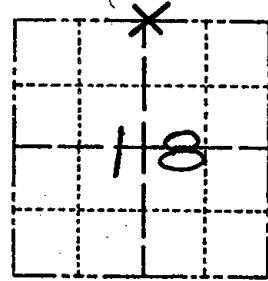
DRAWN BY: D. Riesop

CORNER NO. 42

SECTION 18


TOWN 20N

RANGE 7E



LOCATION  
(Indicated by 'X')

SEAL:



DATA SHOWN HERE ON  
CERTIFIED CORRECT:

*David C. Riesop*  
Registered Land Surveyor

DATE: 11/28/83

### BASIS FOR MONUMENT LOCATION

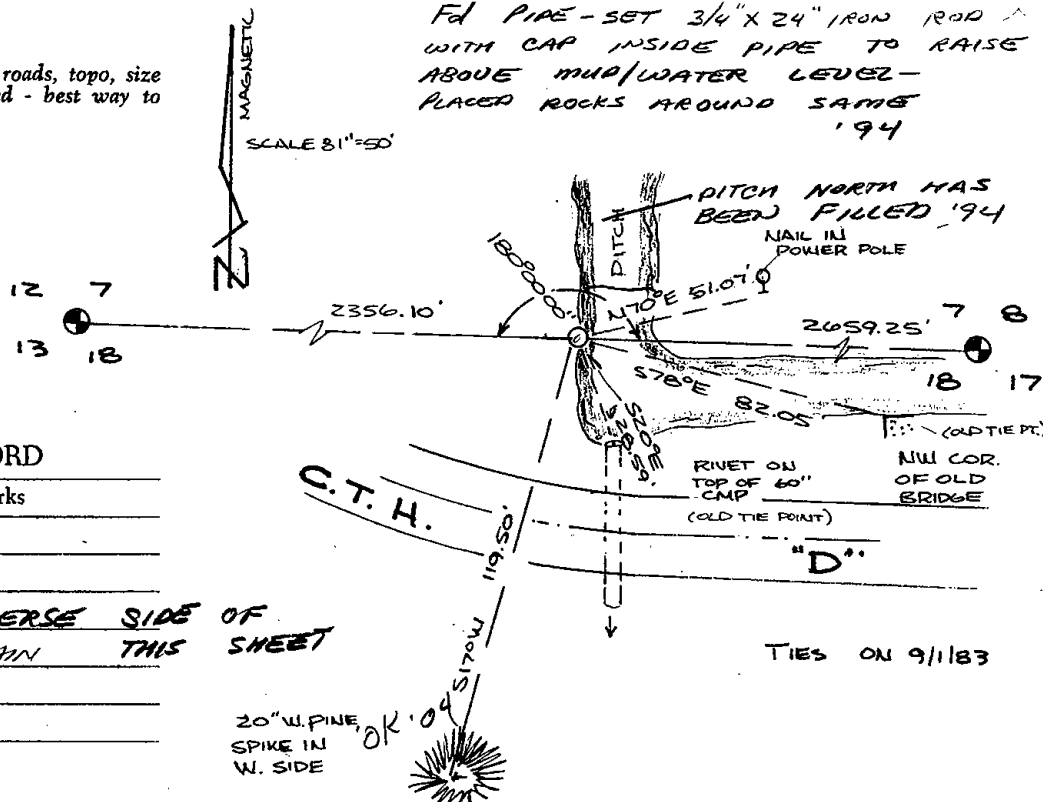
Show info such as: History of corner, with reference to Vol. and pg., dates, surveyor; exact description of monument replaced; if location computed, by taped or EDM traverse; landowner remarks, etc. (Use reverse side if necessary)  
(in conformance with Section A-E 502 of the Wisconsin Administrative Code)

1 1/2" pipe set by Rhinehart in 1979 was found to be disturbed and lying on it's side. Tie to bridge to the North has been destroyed.

Reset pipe proportionally from traverse and made ties as shown.

### TIE SKETCH

Show at least four ties, also fence lines, roads, topo, size and type of witness trees and if off road - best way to arrive at corner.



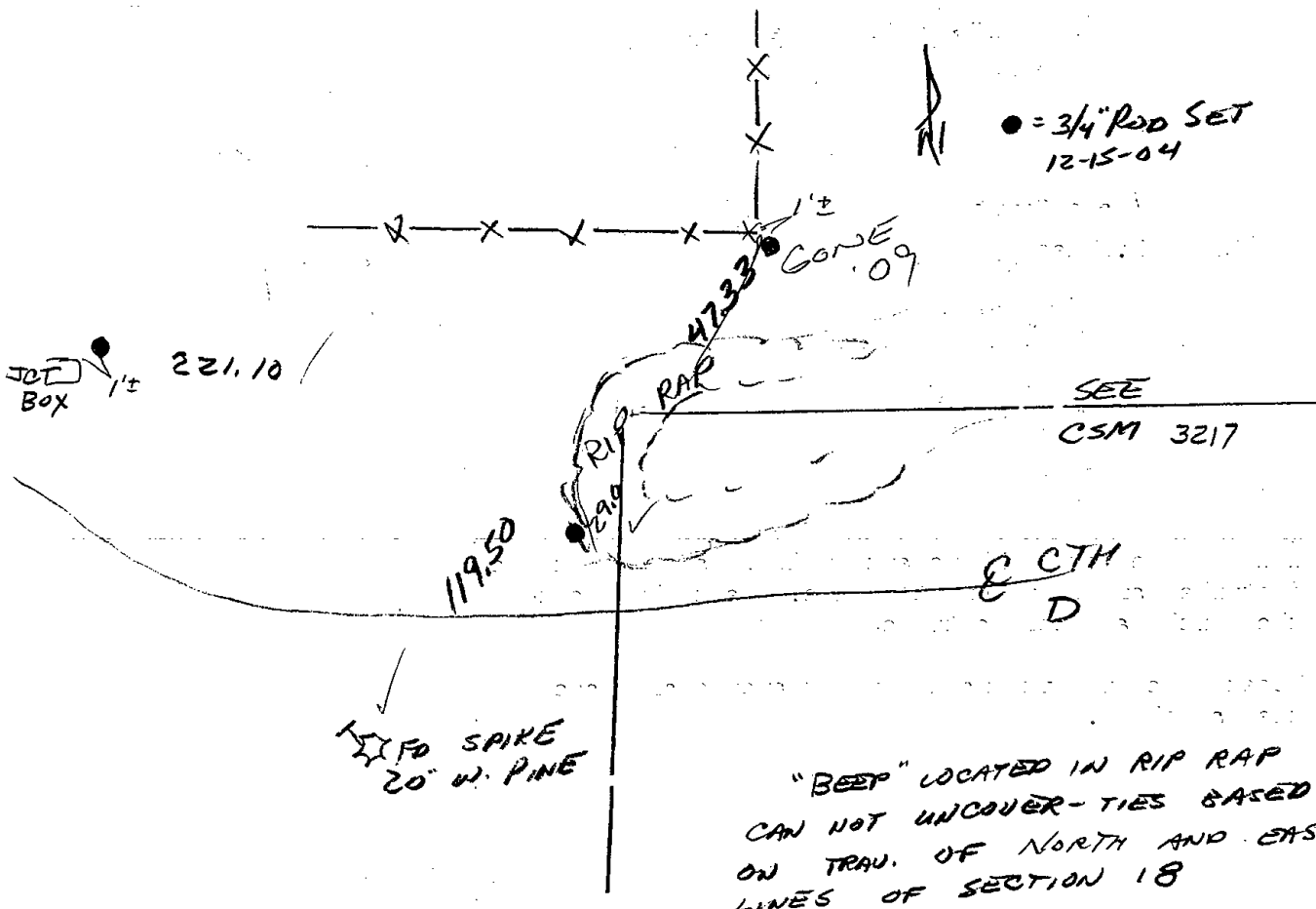
### MAINTENANCE RECORD

Date	Init.	Remarks
4-21-94	JG-SS	OK
2-22-99	JG	OK
12-14-04	JS-SS	SEE REVERSE SIDE OF
10-8-09	SS	3 TIES REMAIN THIS SHEET

20" W. PINE SPIKE IN W. SIDE

TIES ON 9/1/83

● = 3/4" ROD SET  
12-15-04



JCT Box 221.10

CONVE 09

RIP RAP

SEE CSM 3217

C CTH D

WOOD SPIKE  
20' W. PINE

"BEEP" LOCATED IN RIP RAP  
CAN NOT UNCOVER-TIES BASED  
ON TRAV. OF NORTH AND EAST  
LINES OF SECTION 18

119.50

4233



# U.S. PUBLIC LAND SURVEY MONUMENT RECORD

## ADAMS COUNTY

TYPE OF MONUMENT: 1 1/2" x 36" pipe

STATE PLANE COORDINATES: N \_\_\_\_\_  
E \_\_\_\_\_

ELEVATION — M.S.L. DATUM: \_\_\_\_\_

THETA ANGLE: \_\_\_\_\_

FIELD BOOK: Adams County PAGE 75

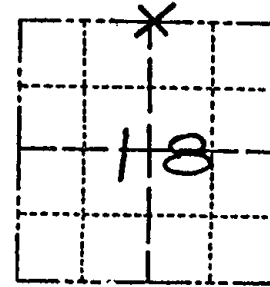
DRAWN BY: D. Riesop

CORNER NO. 42

SECTION 18

TOWN 20N

RANGE 7E



LOCATION  
(Indicated by 'X')

SEAL:



DATA SHOWN HERE ON  
CERTIFIED CORRECT:

David C. Riesop  
Registered Land Surveyor

DATE: 11/28/83

### BASIS FOR MONUMENT LOCATION

Show info such as: History of corner, with reference to Vol. and pg., dates, surveyor; exact description of monument replaced; if location computed, by taped or EDM traverse; landowner remarks, etc. (Use reverse side if necessary) (in conformance with Section A-E 502 of the Wisconsin Administrative Code)

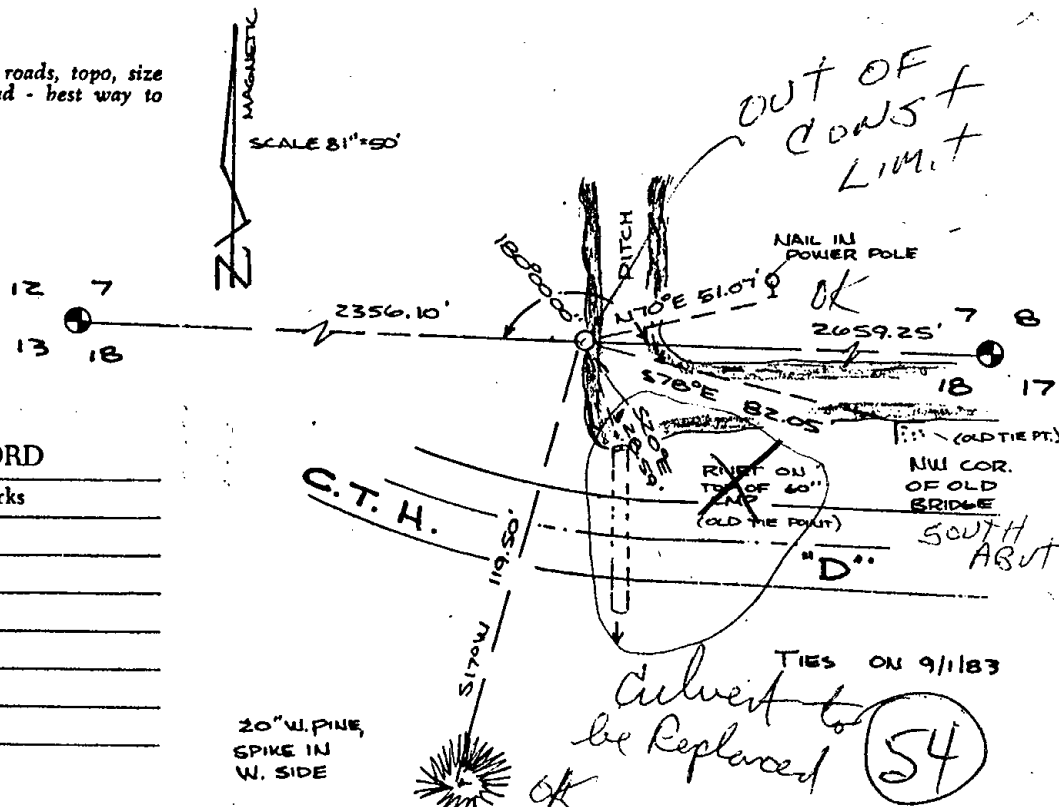
1 1/2" pipe set by Rhinehart in 1979 was found to be disturbed and lying on it's side. Tie to bridge to the North has been destroyed.

Reset pipe proportionally from traverse and made ties as shown.

*9-25-85 note*  
**DID NOT FIND**

### TIE SKETCH


Show at least four ties, also fence lines, roads, topo, size and type of witness trees and if off road - best way to arrive at corner.



### MAINTENANCE RECORD

Date	Init.	Remarks

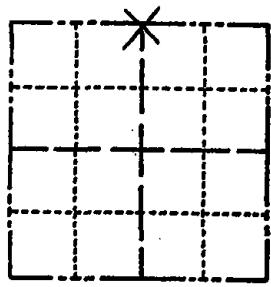
TIES ON 9/1/83  
Deliver to be Replaced (54)



# Government Land Corner Certificate

ADAMS County  
 TYPE OF MONUMENT: \_\_\_\_\_  
 STATE PLANE COORDINATES: N \_\_\_\_\_  
 E \_\_\_\_\_  
 ELEVATION — M.S.L. DATUM: \_\_\_\_\_  
 THETA ANGLE: \_\_\_\_\_  
 FIELD BOOK: 76 PAGE 10  
 DRAWN BY: ROGER NUBER

CORNER NO. 42  
 SECTION 18  
 TOWN 20  
 RANGE 7



LOCATION  
(Indicated by 'X')

## BASIS FOR MONUMENT LOCATION

Show info such as: History of corner, with reference to Vol. and pg., dates, surveyor; exact description of monument replaced; if location computed, by taped or EDM traverse; landowner remarks, etc. (Use reverse side if necessary)

Set equidistant and on line between adjacent section corners.

No evidence of any previous monumentation was found.

SEAL:



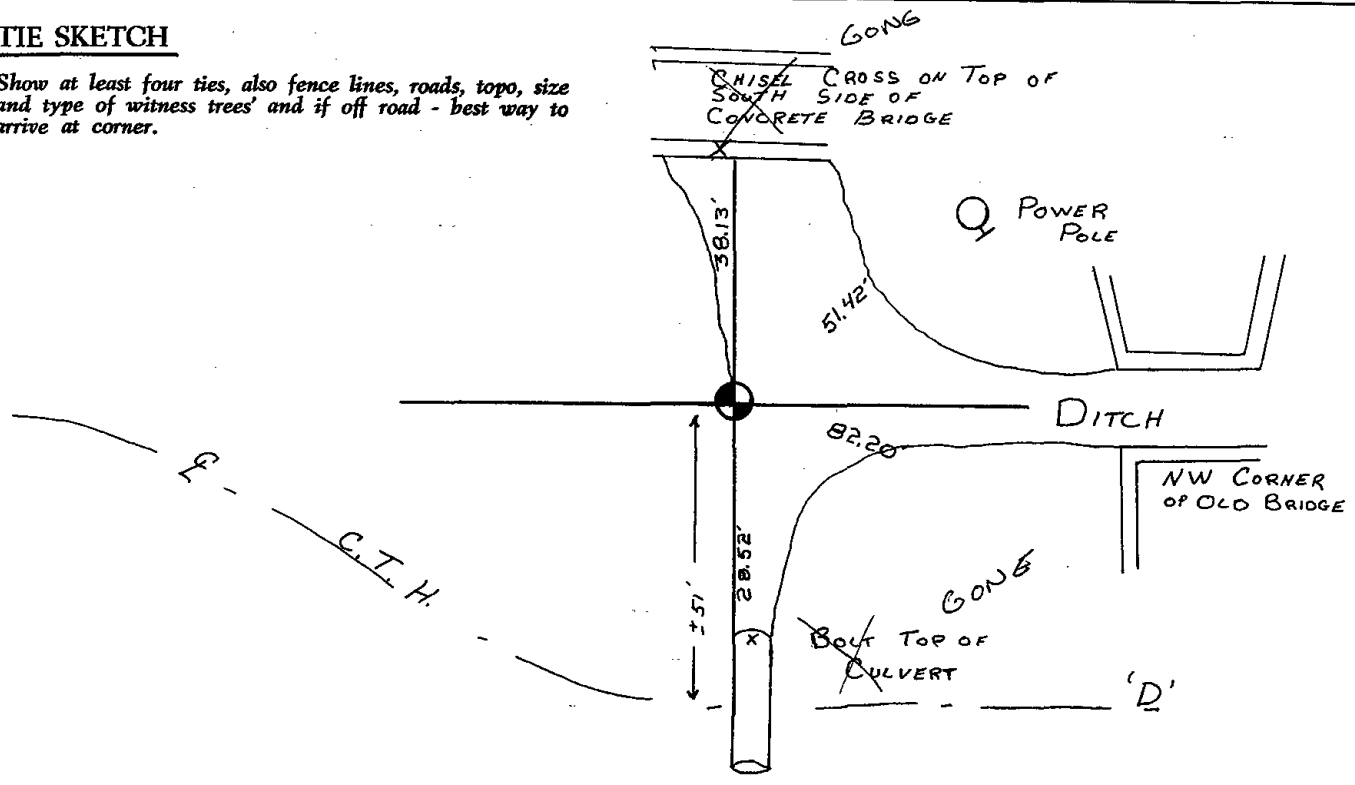
DATA SHOWN HERE ON CERTIFIED CORRECT:

*Gregory P. Rhinehart*  
 Registered Land Surveyor

DATE: 6/4/79

## TIE SKETCH

Show at least four ties, also fence lines, roads, topo, size and type of witness trees and if off road - best way to arrive at corner.





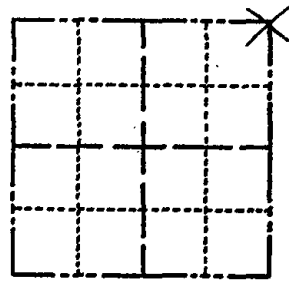


043

# Government Land Corner Certificate

ADAMS County  
 TYPE OF MONUMENT: Harrison Monument  
 STATE PLANE COORDINATES: N \_\_\_\_\_  
 E \_\_\_\_\_  
 ELEVATION — M.S.L. DATUM: \_\_\_\_\_  
 THETA ANGLE: \_\_\_\_\_  
 FIELD BOOK: 76 PAGE 11  
 DRAWN BY: ROGER NUBER

CORNER NO. 43  
 SECTION 18  
 TOWN 20  
 RANGE 7



LOCATION  
(Indicated by 'X')

## BASIS FOR MONUMENT LOCATION

Show info such as: History of corner, with reference to Vol. and pg., dates, surveyor; exact description of monument replaced; if location computed, by taped or EDM traverse; landowner remarks, etc. (Use reverse side if necessary)

Set monument by retracing ties  
 by Ray Phillips as recorded  
 in Vol 2 page 165 of the Adams  
 County Surveyor Records.


Ok 5-4-84 SS-DK

OK, 3-28-94 JG, GR

1-GONE, 4-LEFT, 2-22-99-JG  
 2-TIES REMAIN (NW) RESURVEY TO? 12-14-04  
 " " " " 10-08-09

8-11-2010 - CAUTION RR SPK AND NAIL  
 ± 0.7' APART - WORK IN PROGRESS

SEAL:



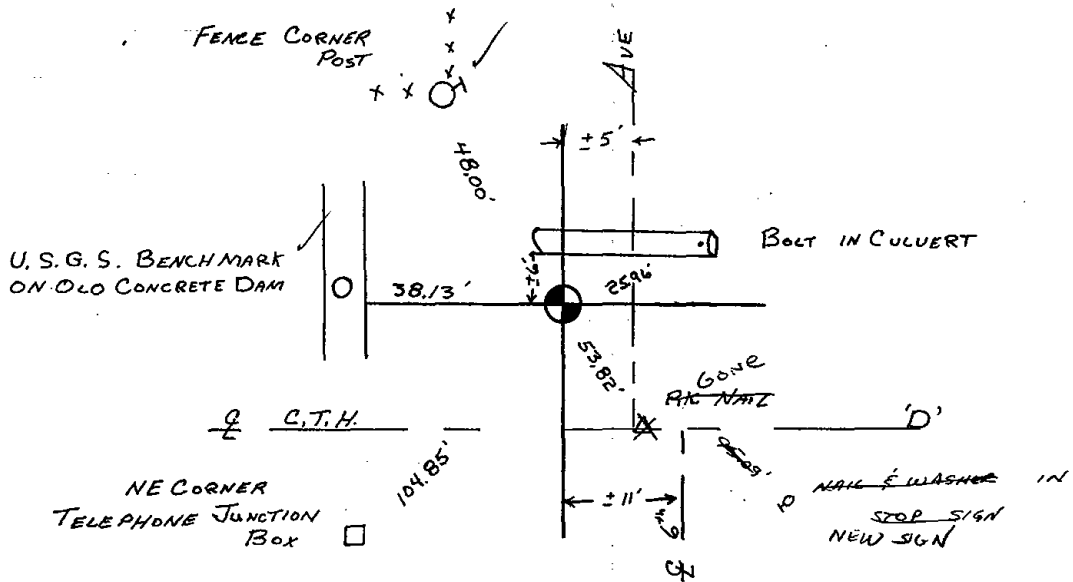
DATA SHOWN WERE  
CERTIFIED CORRECT:

*Gregory P. Rhinehart*  
Registered Land Surveyor

DATE: 6/9/79

## TIE SKETCH

Show at least four ties, also fence lines, roads, topo, size and type of witness trees and if off road - best way to arrive at corner.







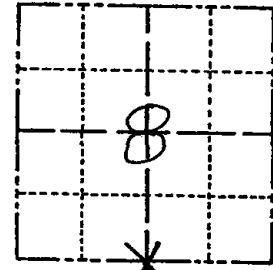
044



# Government Land Corner Certificate

ADAMS County  
 TYPE OF MONUMENT: HARRISON  
 STATE PLANE COORDINATES: N \_\_\_\_\_  
 E \_\_\_\_\_  
 ELEVATION — M.S.L. DATUM: \_\_\_\_\_  
 THETA ANGLE: \_\_\_\_\_  
 FIELD BOOK: 88 PAGE 145  
 DRAWN BY: S.J.H.

CORNER NO. 44  
 SECTION 8  
 TOWN 20  
 RANGE 7



LOCATION  
 (Indicated by 'X')


## BASIS FOR MONUMENT LOCATION

Show info such as: History of corner, with reference to Vol. and pg., dates, surveyor; exact description of monument replaced; if location computed, by taped or EDM traverse; landowner remarks, etc. (Use reverse side if necessary)

This corner was set equidistant and on line between section corners. No evidence of the original corner or any resurvey corner.

Ok 4-30-84 SS-DK

SEAL:



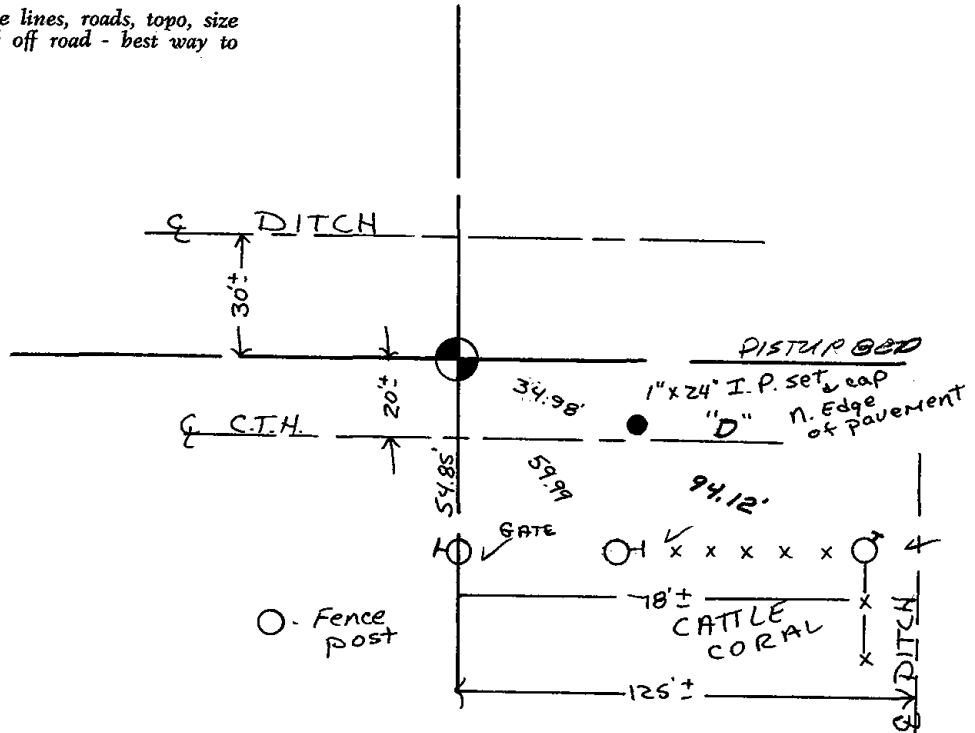
DATA SHOWN HERE ON  
 CERTIFIED CORRECT:

*Lance J. Habeck*  
 Registered Land Surveyor

DATE: 6/9/82

## TIE SKETCH

Show at least four ties, also fence lines, roads, topo, size and type of witness trees' and if off road - best way to arrive at corner.





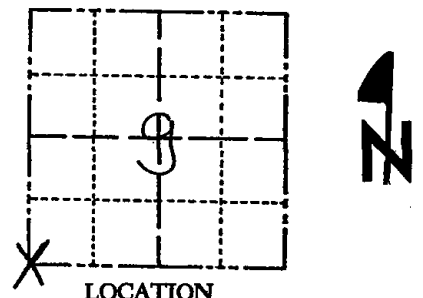


045

# Government Land Corner Certificate

ADAMS County  
 TYPE OF MONUMENT: HARRISON  
 STATE PLANE COORDINATES: N \_\_\_\_\_  
 E \_\_\_\_\_  
 ELEVATION — M.S.L. DATUM: \_\_\_\_\_  
 THETA ANGLE: \_\_\_\_\_  
 FIELD BOOK: 88 PAGE 146  
 DRAWN BY: S.J.H.

CORNER NO. 45  
 SECTION 9  
 TOWN 20  
 RANGE 7



LOCATION  
 (Indicated by 'X')

## BASIS FOR MONUMENT LOCATION


Show info such as: History of corner, with reference to Vol. and pg., dates, surveyor; exact description of monument replaced; if location computed, by taped or EDM traverse; landowner remarks, etc. (Use reverse side if necessary)

This corner was set by double proportionate measure between the NWx of sec.17 and the NEx of sec. 15. Did not excavate as ditching would have destroyed any evidence of the corner.

Ok 4-30-84 SS-DK

1-NEW TIE, SET PK NAIL FROM TIES 4/21/94 JG-SS  
 OK 2-22-99 - JG MON?  
 1 NEW TIE 12-10-04 SS  
 3 TIES REMAIN 10-8-07

SEAL:



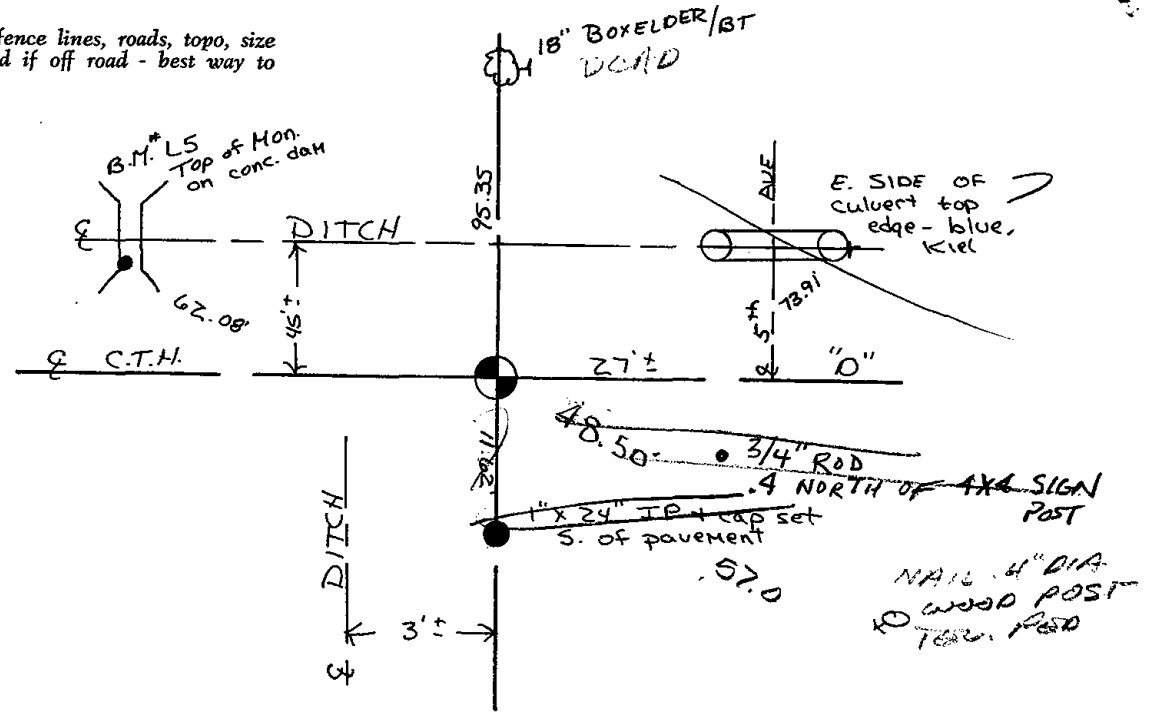
DATA SHOWN HERE ON  
 CERTIFIED CORRECT:

*Lance J. Habeck*  
 Registered Land Surveyor

DATE: 6/9/82

## TIE SKETCH

Show at least four ties, also fence lines, roads, topo, size and type of witness trees' and if off road - best way to arrive at corner.

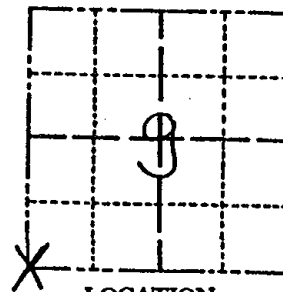




# Government Land Corner Certificate


ADAMS County  
 TYPE OF MONUMENT: HARRISON  
 STATE PLANE COORDINATES: N \_\_\_\_\_  
 E \_\_\_\_\_  
 ELEVATION — M.S.L. DATUM: \_\_\_\_\_  
 THETA ANGLE: \_\_\_\_\_  
 FIELD BOOK: 88 PAGE 146  
 DRAWN BY: S.J.H.

CORNER NO. 45  
 SECTION 9  
 TOWN 20  
 RANGE 7



LOCATION  
(Indicated by 'X')

SEAL:



DATA SHOWN HERE ON  
CERTIFIED CORRECT:

Lance J. Habeck  
Registered Land Surveyor

DATE: 6/9/82

## BASIS FOR MONUMENT LOCATION

Show info such as: History of corner, with reference to Vol. and pg., dates, surveyor; exact description of monument replaced; if location computed, by taped or EDM traverse; landowner remarks, etc. (Use reverse side if necessary)

This corner was set by double proportionate measure between the NWx of sec.17 and the NEx of sec. 15. Did not excavate as ditching would have destroyed any evidence of the corner.

MON GONE

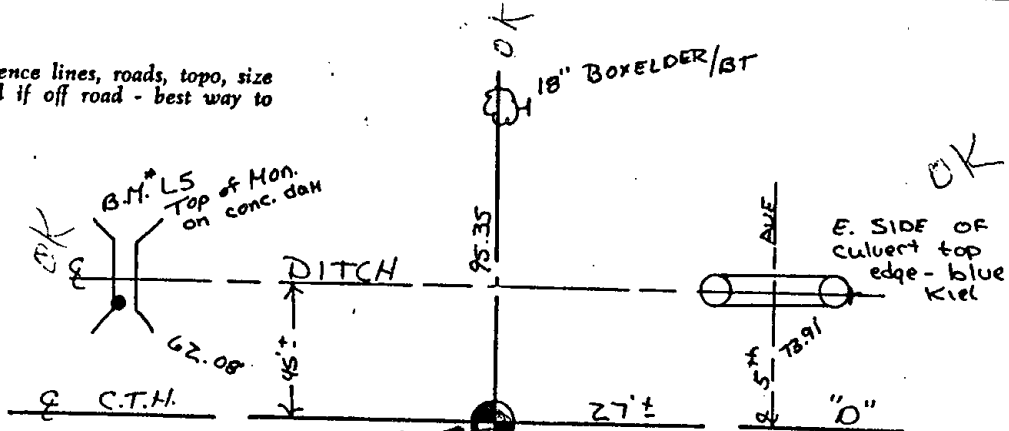
OK 4-30-84 SS-DK

9-25-85 mtw

OK to take out

## TIE SKETCH


Show at least four ties, also fence lines, roads, topo, size and type of witness trees and if off road - best way to arrive at corner.



OK BUT WILL BE RIPPED OUT 1st 1985

1" x 24" IP cap set S. of pavement  
OK But must be ripped out too

57





046



# Government Land Corner Certificate

ADAMS County  
 TYPE OF MONUMENT: HARRISON  
 STATE PLANE COORDINATES: N \_\_\_\_\_  
 E \_\_\_\_\_  
 ELEVATION — M.S.L. DATUM: \_\_\_\_\_  
 THETA ANGLE: \_\_\_\_\_  
 FIELD BOOK: 88 PAGE 147  
 DRAWN BY: S.J.H.

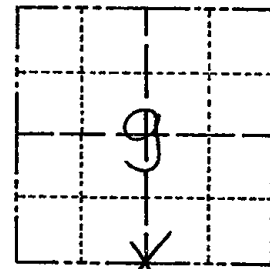
CORNER NO. 46  
 SECTION 9  
 TOWN 20  
 RANGE 7

## BASIS FOR MONUMENT LOCATION

Show info such as: History of corner, with reference to Vol. and pg., dates, surveyor; exact description of monument replaced; if location computed, by taped or EDM traverse; landowner remarks, etc. (Use reverse side if necessary)


This corner was set equidistant and on line between section corners. No evidence of the original corner or any resurvey corner.

Ok 4-30-84 SS-DK



LOCATION  
(Indicated by 'X')

SEAL:



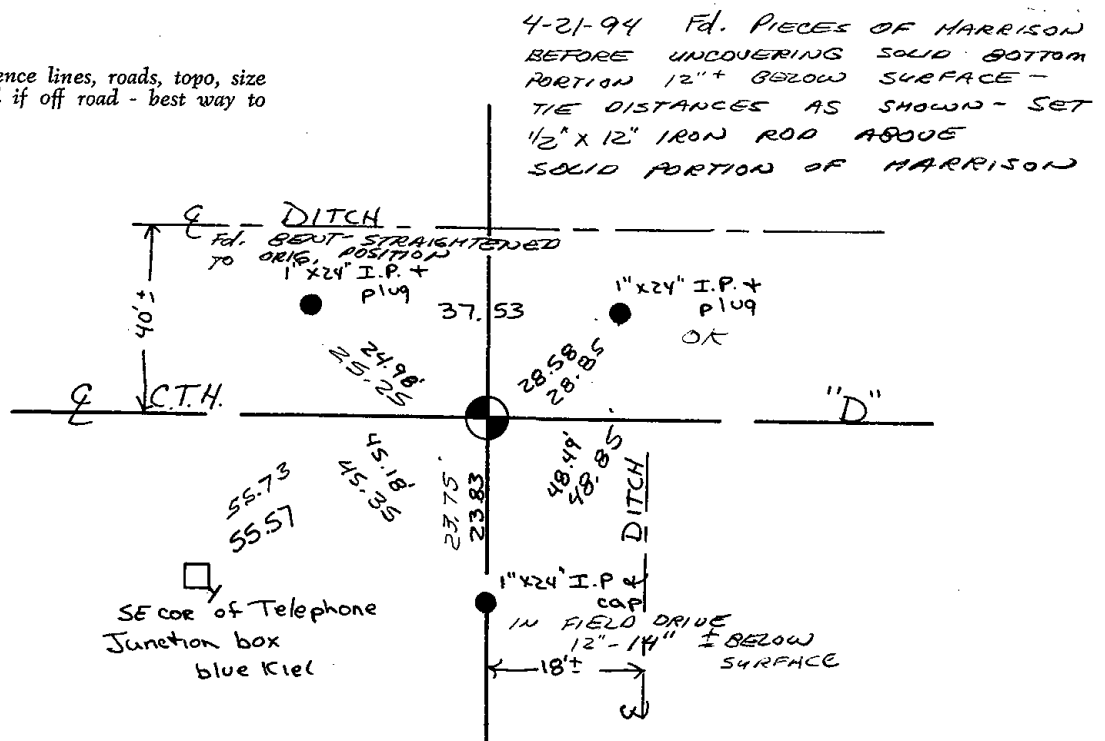
DATA SHOWN HERE ON  
CERTIFIED CORRECT:

*Lance J. Habeck*  
Registered Land Surveyor

DATE: 6/2/82

## TIE SKETCH

Show at least four ties, also fence lines, roads, topo, size and type of witness trees and if off road - best way to arrive at corner.

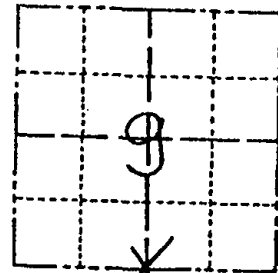




# Government Land Corner Certificate

ADAMS County  
 TYPE OF MONUMENT: HARRISON  
 STATE PLANE COORDINATES: N \_\_\_\_\_  
 E \_\_\_\_\_  
 ELEVATION — M.S.L. DATUM: \_\_\_\_\_  
 THETA ANGLE: \_\_\_\_\_  
 FIELD BOOK: 88 PAGE 147  
 DRAWN BY: S.J.H.

CORNER NO. 46  
 SECTION 9  
 TOWN 20  
 RANGE 7



LOCATION  
(Indicated by 'X')

## BASIS FOR MONUMENT LOCATION


Show info such as: History of corner, with reference to Vol. and pg., dates, surveyor; exact description of monument replaced; if location computed, by taped or EDM traverse; landowner remarks, etc. (Use reverse side if necessary)

This corner was set equidistant and on line between section corners. No evidence of the original corner or any resurvey corner.

MON. OUT 9-25-85 mtr

SEE MAINTENANCE RECORD 4-21-94

SEAL:



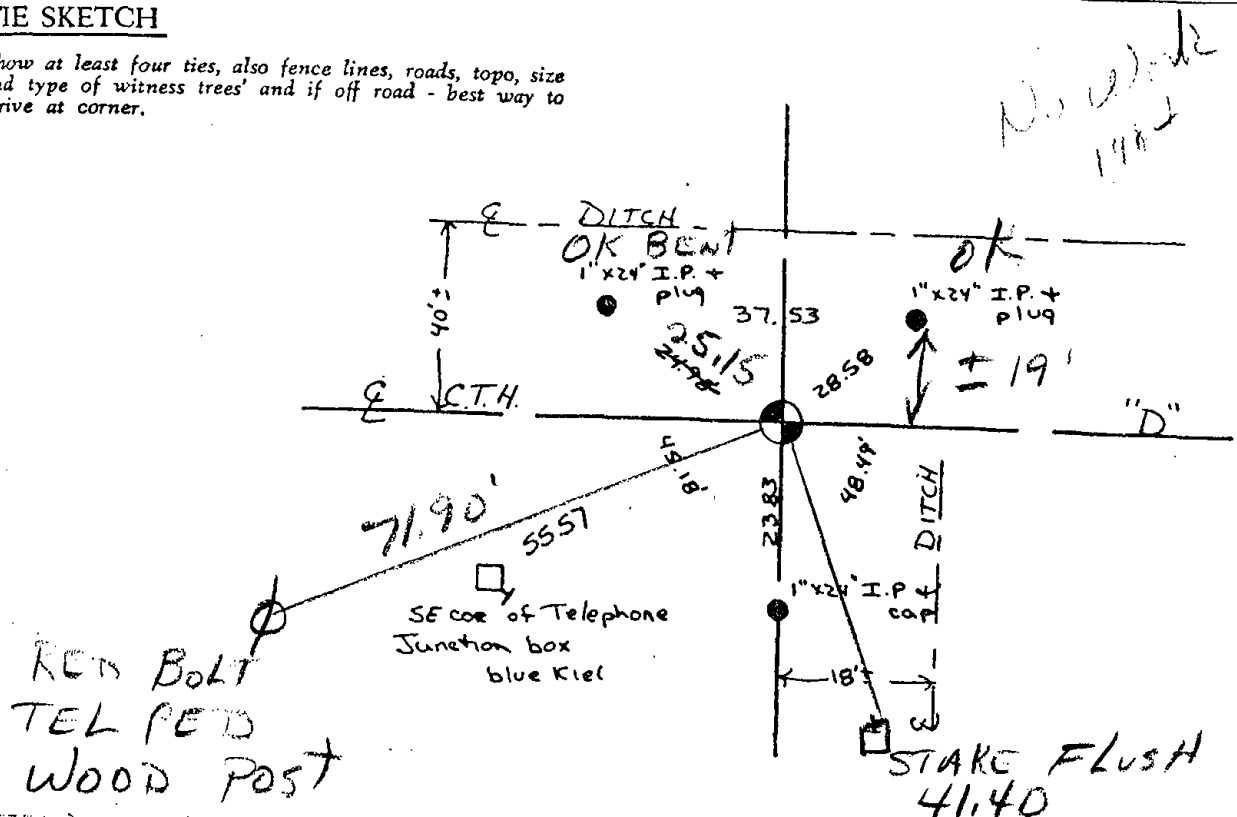
DATA SHOWN HERE ON CERTIFIED CORRECT:


*Lance J. Habeck*  
 Registered Land Surveyor

DATE: 6/2/82

## TIE SKETCH

Show at least four ties, also fence lines, roads, topo, size and type of witness trees' and if off road - best way to arrive at corner.





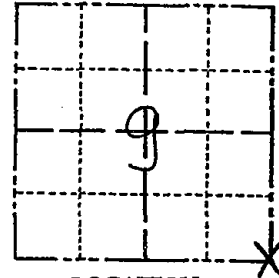


047

# Government Land Corner Certificate

ADAMS County  
 TYPE OF MONUMENT: HARRISON  
 STATE PLANE COORDINATES: N \_\_\_\_\_  
 E \_\_\_\_\_  
 ELEVATION — M.S.L. DATUM: \_\_\_\_\_  
 THETA ANGLE: \_\_\_\_\_  
 FIELD BOOK: 88 PAGE 149  
 DRAWN BY: S.J.H.

CORNER NO. 47  
 SECTION 9  
 TOWN 20  
 RANGE 7




## BASIS FOR MONUMENT LOCATION

Show info such as: History of corner, with reference to Vol. and pg., dates, surveyor; exact description of monument replaced; if location computed, by taped or EDM traverse; landowner remarks, etc. (Use reverse side if necessary)

LOCATION  
 (Indicated by 'X')

SEAL:



DATA SHOWN HERE ON  
 CERTIFIED CORRECT:

*Lance J. Habeck*  
 Registered Land Surveyor

DATE: 6/9/82

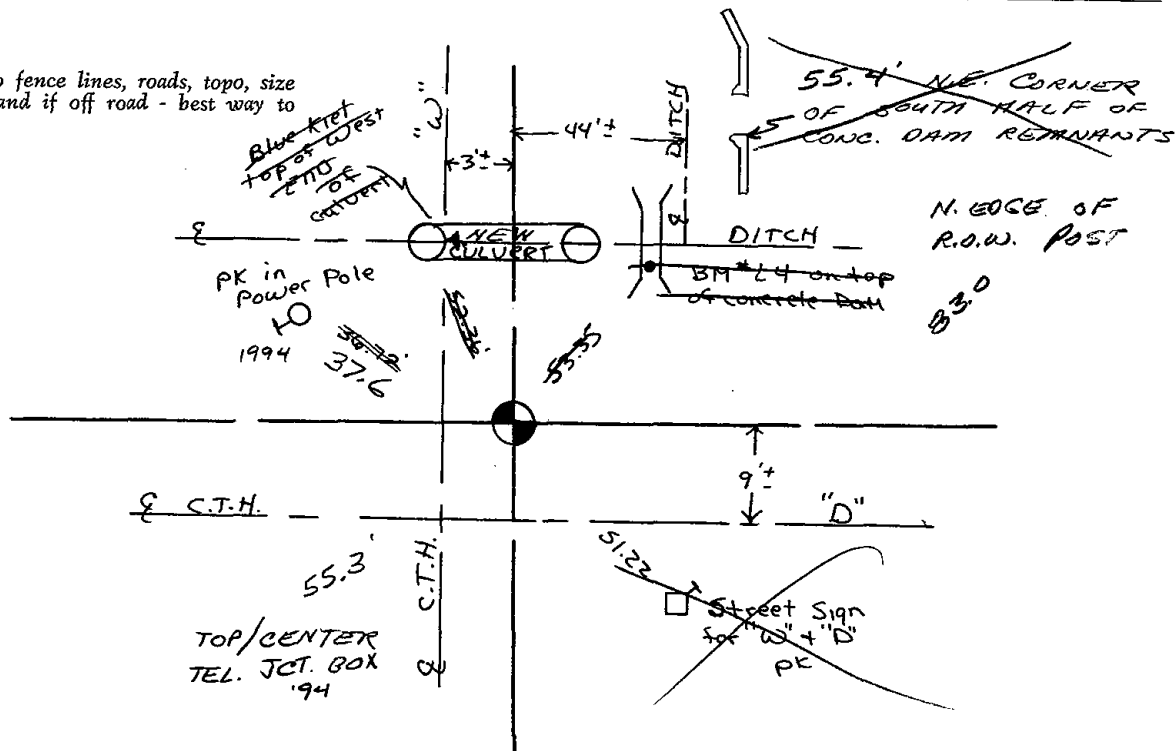
This corner was set by double proportionate measure between the NWx of sec. 17 and the NEx of sec. 15. Did not excavate as ditching would have destroyed any evidence of the corner.

Ok 4-30-84 DK-SS

NO EVIDENCE 10-07-09

## TIE SKETCH

Show at least four ties, also fence lines, roads, topo, size and type of witness trees and if off road - best way to arrive at corner.







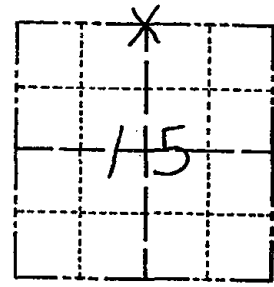
048



# Government Land Corner Certificate

ADAMS County  
 TYPE OF MONUMENT: HARRISON  
 STATE PLANE COORDINATES: N \_\_\_\_\_  
 E \_\_\_\_\_  
 ELEVATION — M.S.L. DATUM: \_\_\_\_\_  
 THETA ANGLE: \_\_\_\_\_  
 FIELD BOOK: 88 PAGE 142  
 DRAWN BY: S.J.H.

CORNER NO. 48  
 SECTION 15  
 TOWN 20  
 RANGE 7



LOCATION  
 (Indicated by 'X')


## BASIS FOR MONUMENT LOCATION

Show info such as: History of corner, with reference to Vol. and pg., dates, surveyor; exact description of monument replaced; if location computed, by taped or EDM traverse; landowner remarks, etc. (Use reverse side if necessary)

This corner is set equidistant and on line between section corners. No evidence of the original corner or any resurvey corner.

Ok 4-30-84 SS-DK

SEAL:



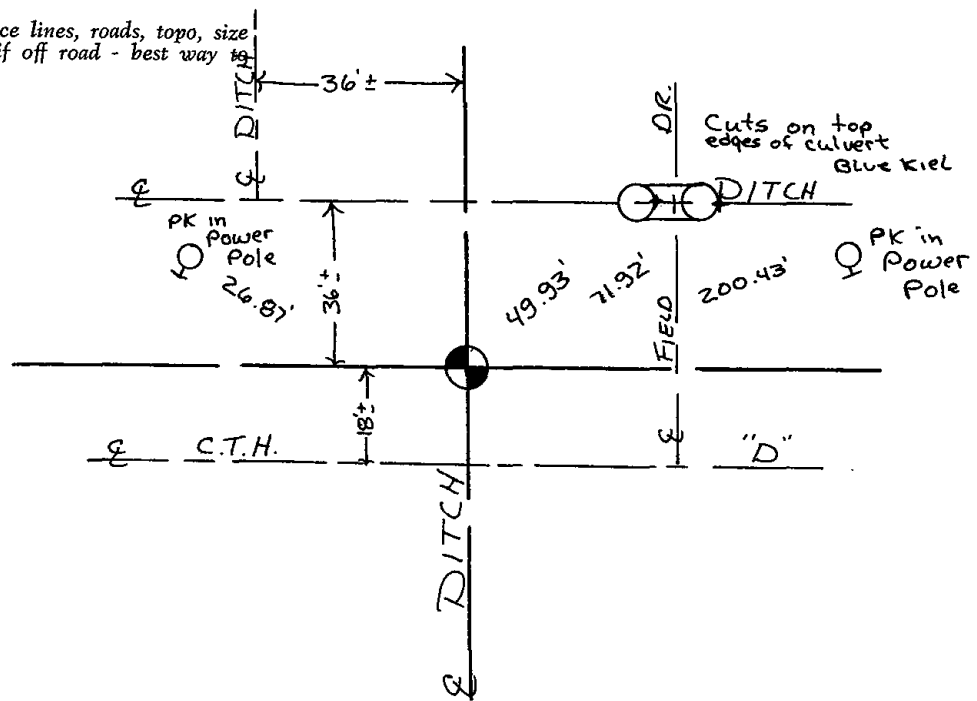
DATA SHOWN HERE ON  
 CERTIFIED CORRECT:

*Lance J. Habek*  
 Registered Land Surveyor

DATE: 6/9/82

## TIE SKETCH

Show at least four ties, also fence lines, roads, topo, size and type of witness trees and if off road - best way to arrive at corner.





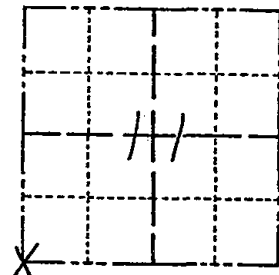


049

# Government Land Corner Certificate

ADAMS County  
 TYPE OF MONUMENT: HARRISON  
 STATE PLANE COORDINATES: N \_\_\_\_\_  
 E \_\_\_\_\_  
 ELEVATION — M.S.L. DATUM: \_\_\_\_\_  
 THETA ANGLE: \_\_\_\_\_  
 FIELD BOOK: 88 PAGE 132  
 DRAWN BY: S.J.H.

CORNER NO. 49  
 SECTION 11  
 TOWN 20  
 RANGE 7



LOCATION  
 (Indicated by 'X')

## BASIS FOR MONUMENT LOCATION

Show info such as: History of corner, with reference to Vol. and pg., dates, surveyor; exact description of monument replaced; if location computed, by taped or EDM traverse; landowner remarks, etc. (Use reverse side if necessary)

No resurveys of this corner on record. Searched for bearing trees, none remain. Any evidence of monumentation destroyed by ditching. Held the centerline of 3rd Avenue for East-West location of corner. For North-South location of corner used the distance between the NW corner of Section 11 and the W $\frac{1}{2}$  corner of Section 11 (2644.97'), as this fits original government survey distances fairly close.

Ok 4-30-84 SS-DK

SEAL:



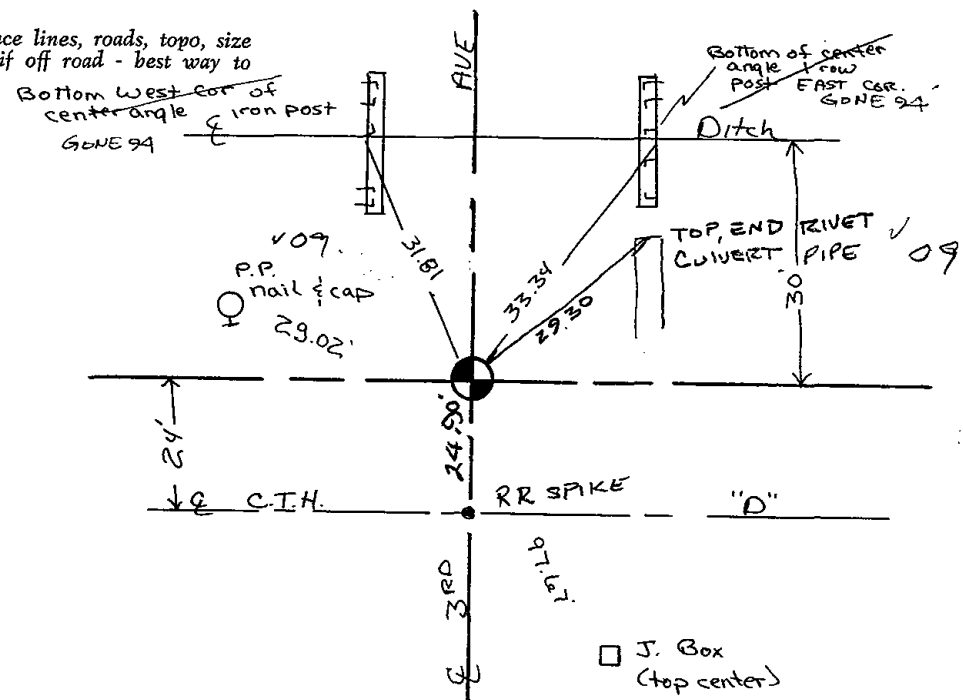
DATA SHOWN HERE ON  
 CERTIFIED CORRECT:

*Anthony B. Kiedrowski*  
 Registered Land Surveyor

DATE: 5-25-82

## TIE SKETCH

Show at least four ties, also fence lines, roads, topo, size and type of witness trees' and if off road - best way to arrive at corner.





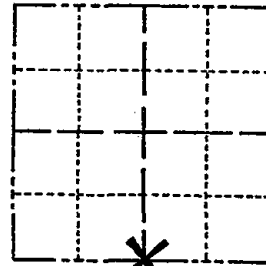


050

# Government Land Corner Certificate

ADAMS County  
 TYPE OF MONUMENT: HARRISON  
 STATE PLANE COORDINATES: N \_\_\_\_\_  
 E \_\_\_\_\_  
 ELEVATION — M.S.L. DATUM: \_\_\_\_\_  
 THETA ANGLE: \_\_\_\_\_  
 FIELD BOOK: 88 PAGE 127  
 DRAWN BY: ROBERT T. WELCH

CORNER NO. 50  
 SECTION 11  
 TOWN 20  
 RANGE 7



LOCATION  
(Indicated by 'X')

## BASIS FOR MONUMENT LOCATION

Show info such as: History of corner, with reference to Vol. and pg., dates, surveyor; exact description of monument replaced; if location computed, by taped or EDM traverse; landowner remarks, etc. (Use reverse side if necessary)

Set corner equidistant and on line between the SW corner of Section 11 and the SE corner of Section 11. No resurveys of record. Searched for bearing trees, none remain. All evidence of this corner destroyed by ditching.

SEAL:



DATA SHOWN HERE ON  
CERTIFIED CORRECT:

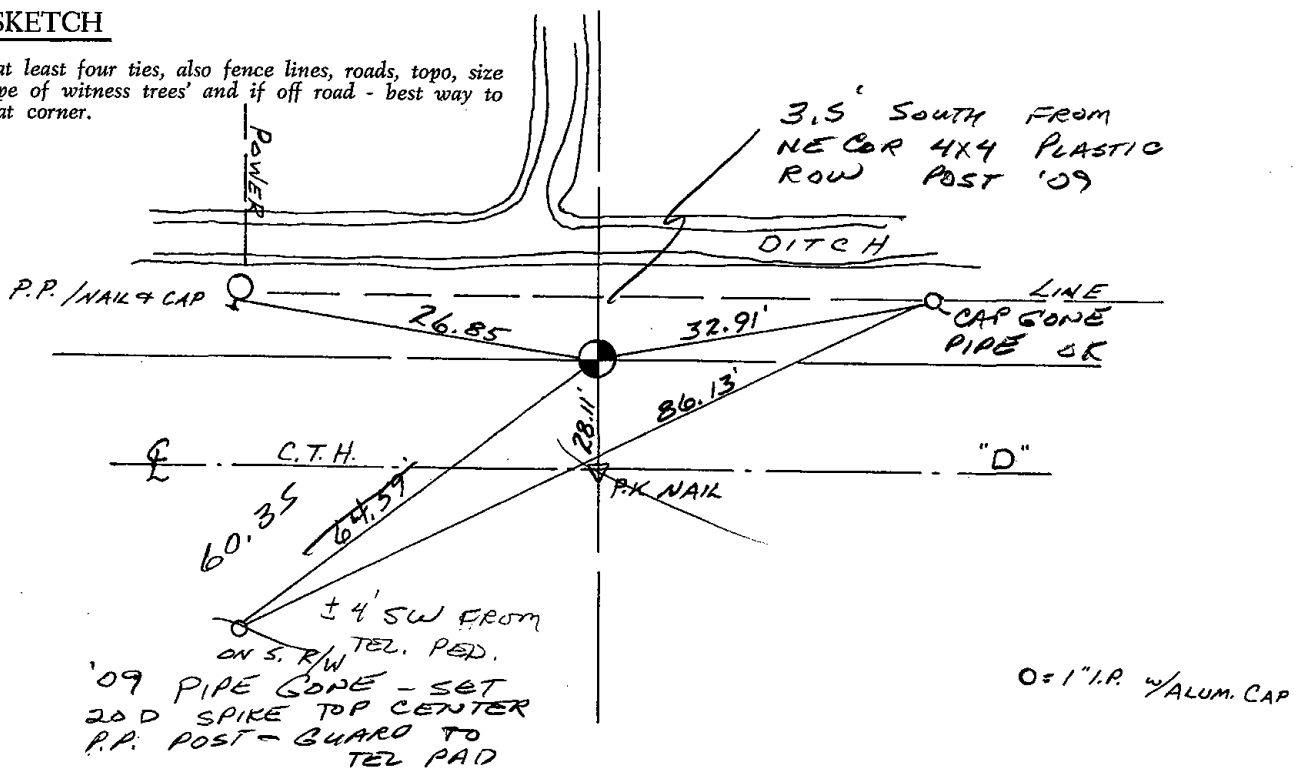
*Anthony B. Kiedrowski*  
Registered Land Surveyor

DATE: 5-25-82

Ok 4-30-84 SS-DK

## TIE SKETCH

Show at least four ties, also fence lines, roads, topo, size and type of 'witness trees' and if off road - best way to arrive at corner.









051

No change

# Government Land Corner Certificate

ADAMS County

TYPE OF MONUMENT: HARRISON

STATE PLANE COORDINATES: N \_\_\_\_\_  
E \_\_\_\_\_

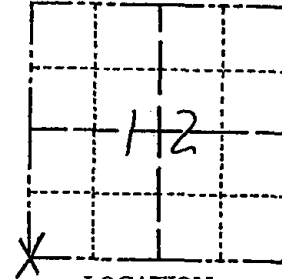
ELEVATION — M.S.L. DATUM: \_\_\_\_\_

THETA ANGLE: \_\_\_\_\_

FIELD BOOK: 88 PAGE 130

DRAWN BY: S.J.H.

CORNER NO. 51  
SECTION 12  
TOWN 20  
RANGE 7



LOCATION  
(Indicated by 'X')

## BASIS FOR MONUMENT LOCATION

Show info such as: History of corner, with reference to Vol. and pg., dates, surveyor; exact description of monument replaced; if location computed, by taped or EDM traverse; landowner remarks, etc. (Use reverse side if necessary)

Set by analyzing a traverse of Section 13, comparing possession lines with original notes.

corner lost in construction.  
set new monument & took new ties.

All OK 12-22-04 DLA

SEAL:



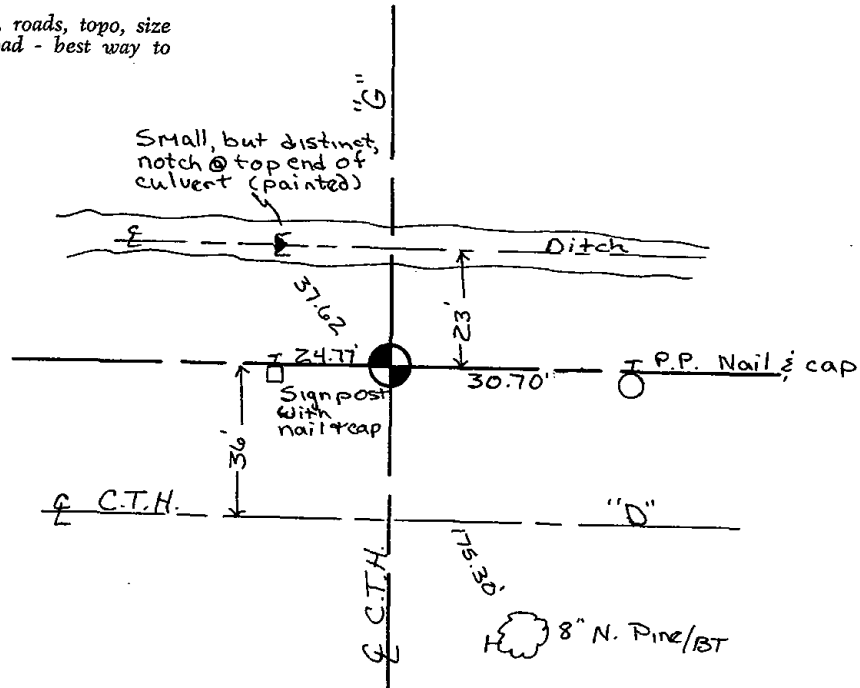
DATA SHOWN HERE ON  
CERTIFIED CORRECT:

Anthony B. Kiedrowski  
Registered Land Surveyor

DATE: 5-25-02

## TIE SKETCH

Show at least four ties, also fence lines, roads, topo, size and type of witness trees' and if off road - best way to arrive at corner.





ADAMS COUNTY

Survey Monument Record

TYPE OF MONUMENT: Harrison Std.

STATE PLANE COORDINATES: N \_\_\_\_\_

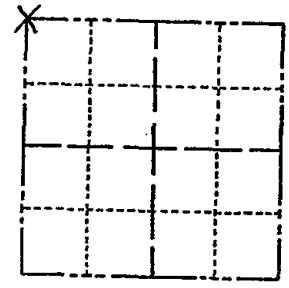
E \_\_\_\_\_

ELEVATION — M.S.L. DATUM: \_\_\_\_\_

THETA ANGLE: \_\_\_\_\_

FIELD BOOK: 108 PAGE 18

CORNER NO. 272 (51)  
SECTION 13  
TOWN 20  
RANGE 7



LOCATION  
(Indicated by 'X')

SEAL:

BASIS FOR MONUMENT LOCATION

(Use reverse side if necessary)

Show info such as: History of corner, with reference to Vol. and pg, dates, surveyor; exact description of monument replaced; if location computed, by taped or EDM traverse; landowner remarks, etc.

Set by analyzing a traverse of the entire section, comparing possession lines with original notes.



See the reverse side for the updated map 5-4-84

O.K. 3-22-79 RN-JSK

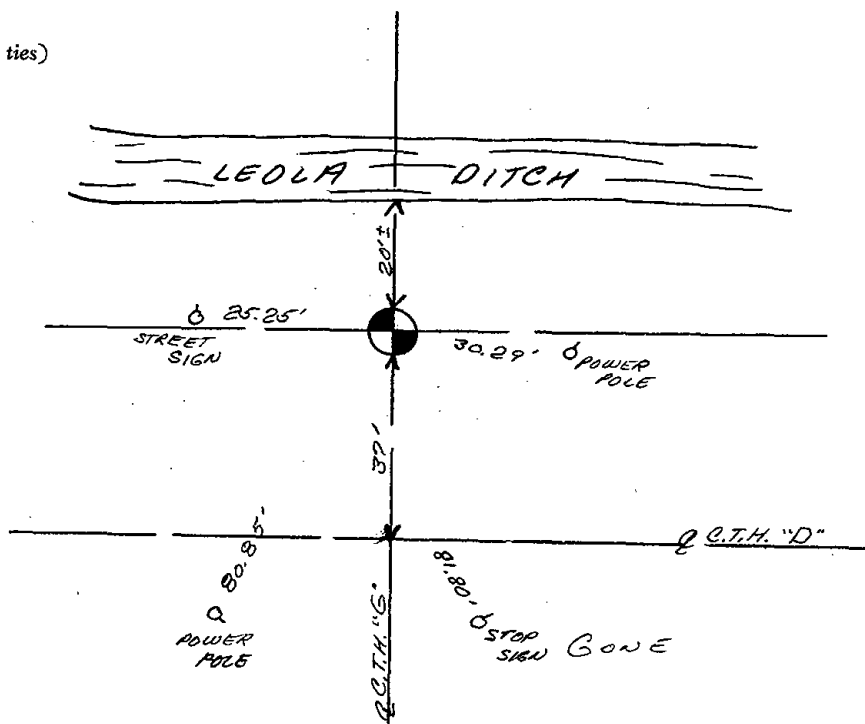
CERTIFIED CORRECT:

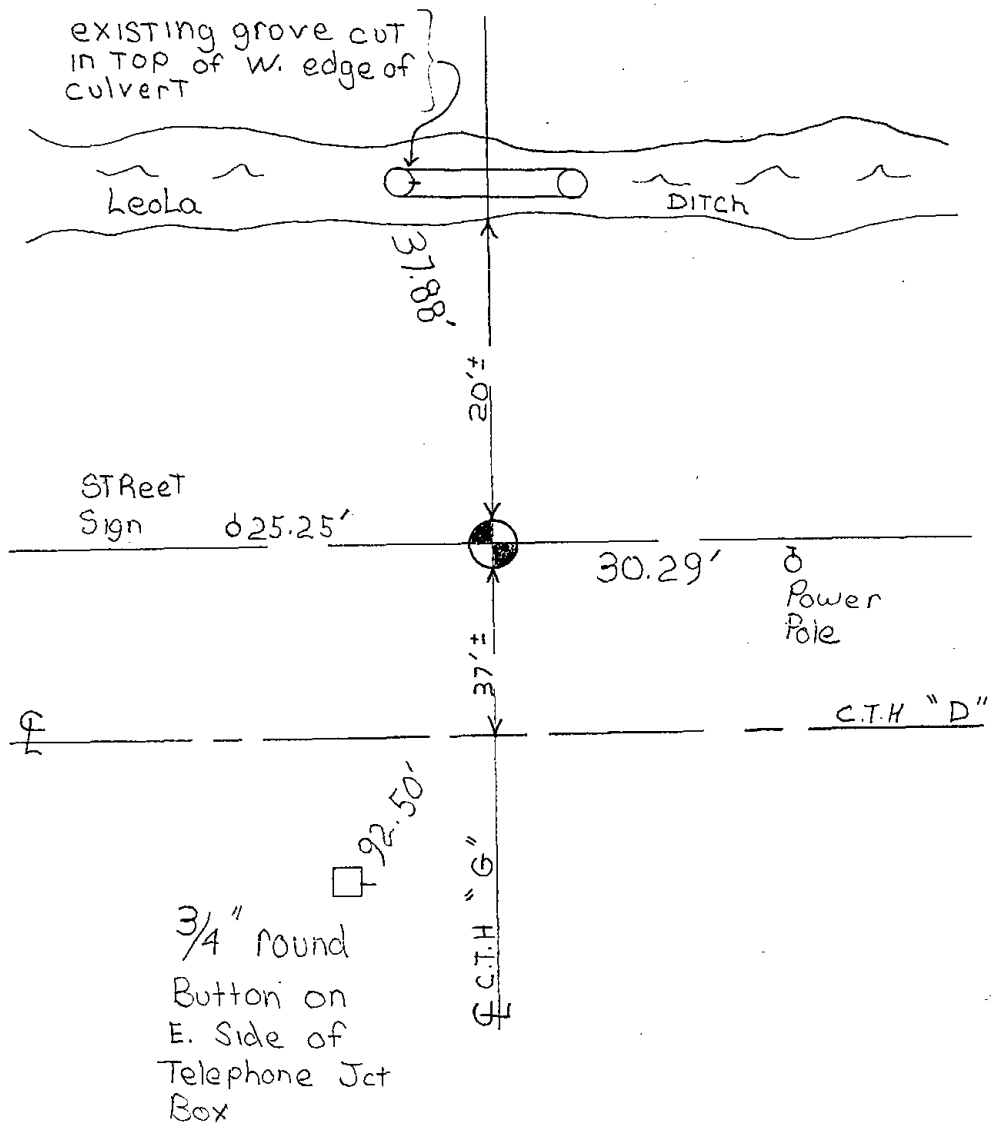
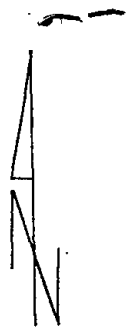
*Anthony B. Kiedrowski*  
Registered Land Surveyor

DATE: 3/21/73

TIE SKETCH

(Show at least four ties)





New ties were set on 5-4-84 SS-DK



052

ADAMS COUNTY

Survey Monument Record

TYPE OF MONUMENT: Harrison std.

STATE PLANE COORDINATES: N \_\_\_\_\_

E \_\_\_\_\_

ELEVATION — M.S.L. DATUM: \_\_\_\_\_

THETA ANGLE: \_\_\_\_\_

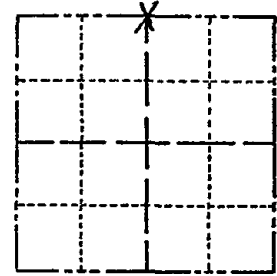
FIELD BOOK: 108 PAGE 18

CORNER NO. 273 (52)

SECTION 13

TOWN 20

RANGE 7



LOCATION  
(Indicated by 'X')

SEAL:



BASIS FOR MONUMENT LOCATION

(Use reverse side if necessary)

Show info such as: History of corner, with reference to Vol. and pg. dates, surveyor; exact description of monument replaced; if location computed, by taped or EDM traverse; landowner remarks, etc.

Set on a straight line equidistant between section corners.

Ok 4-30-84 DK-SS

O.K. 3-22-79 AN-JSK

1-GONE, 2-NEW TIES, 6-14-94-JG/CR  
OK 2-22-99-JG  
07-07-09 SS-TOP GONE-BOTTOM IN PLACE

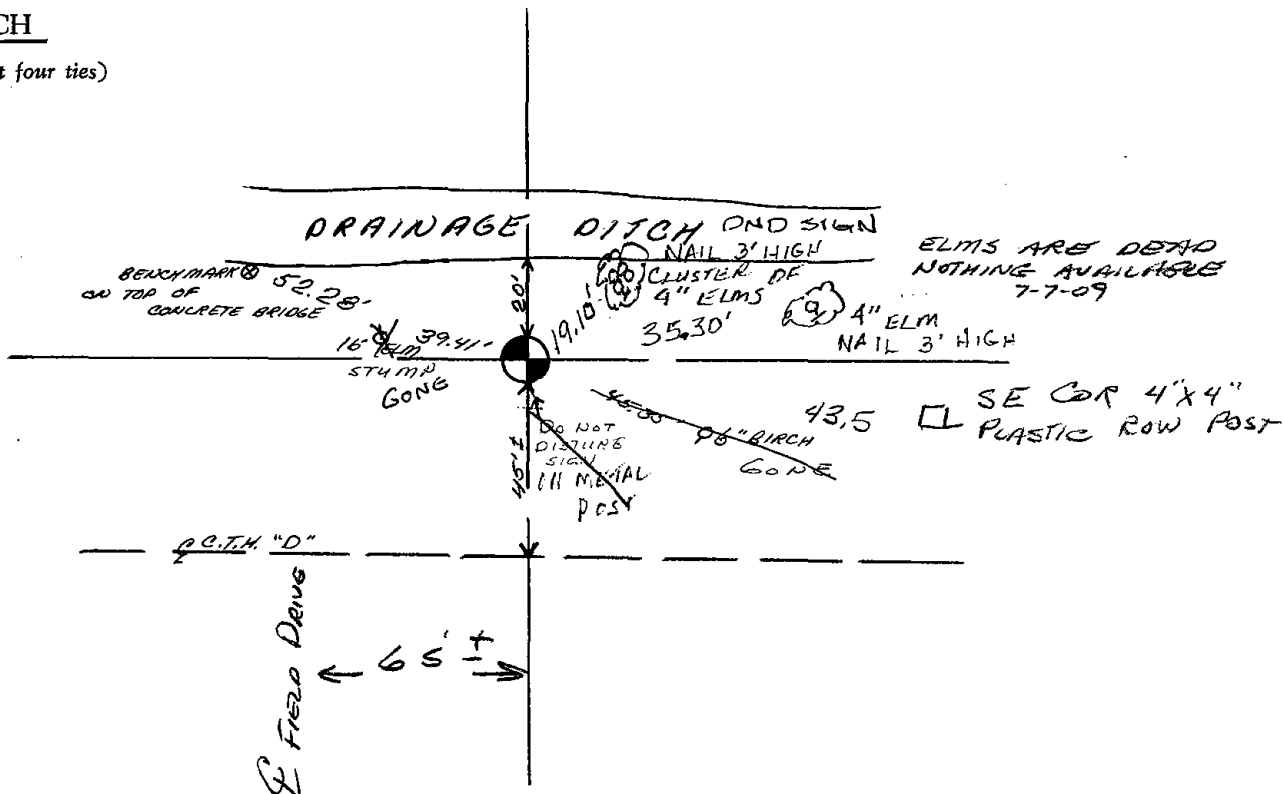
CERTIFIED CORRECT:

*Anthony B. Kiedrowski*  
Registered Land Surveyor

DATE: 3/21/73

TIE SKETCH

(Show at least four ties)






053



# Government Land Corner Certificate

A D A M S County  
 TYPE OF MONUMENT: 3/4" x 24" Iron Rod, 1.50#/ft  
 STATE PLANE COORDINATES: N \_\_\_\_\_  
 E \_\_\_\_\_  
 ELEVATION — M.S.L. DATUM: \_\_\_\_\_  
 THETA ANGLE: \_\_\_\_\_  
 FIELD BOOK: \_\_\_\_\_ PAGE \_\_\_\_\_  
 DRAWN BY: \_\_\_\_\_

CORNER NO. 53  
 SECTION 12  
 TOWN 20  
 RANGE 7



LOCATION  
(Indicated by 'X')

## BASIS FOR MONUMENT LOCATION

Show info such as: History of corner, with reference to Vol. and pg., dates, surveyor; exact description of monument replaced; if location computed, by taped or EDM traverse; landowner remarks, etc. (Use reverse side if necessary)

Corner destroyed by reconstruction of HWY 73 and reset using information from Adams County Certified Survey Map NO. 2421.

SEAL:



DATA SHOWN HEREON  
CERTIFIED CORRECT:

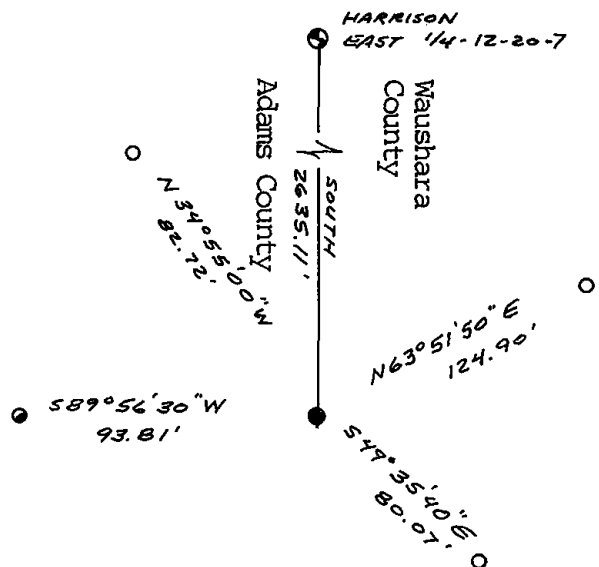
*Gregory P. Rhinehart*  
Registered Land Surveyor

DATE: July 16, 1991

## TIE SKETCH

Show at least four ties, also fence lines, roads, topo, size and type of witness trees' and if off road - best way to arrive at corner.

- = 3/4" x 24" IRON ROD 1.50#/ft. SET
- = " " " " SET @ D.O.T. POST
- = Alum. CAP - D.O.T. WITNESS MON.



## MAINTENANCE RECORD

Date	Init.	Remarks
14 JUNE 94	CR-JG	OK
2-12-99	SG	OK
9-1-04	SS	OK

CORNER IS 8'± SOUTH OF SOUTH EDGE BITUMINOUS SURFACE OF HWY "73" AND ON EXTENSION OF 8 FIRST AVENUE

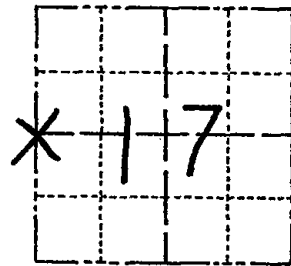


055

# Government Land Corner Certificate

**ADAMS** County  
 TYPE OF MONUMENT: HARRISON  
 STATE PLANE COORDINATES: N \_\_\_\_\_  
 E \_\_\_\_\_  
 ELEVATION — M.S.L. DATUM: \_\_\_\_\_  
 THETA ANGLE: \_\_\_\_\_  
 FIELD BOOK: 91 PAGE 70  
 DRAWN BY: S.J.H.

CORNER NO. 55  
 SECTION 17  
 TOWN 20  
 RANGE 7



LOCATION  
(Indicated by 'X')


## BASIS FOR MONUMENT LOCATION

Show info such as: History of corner, with reference to Vol. and pg., dates, surveyor; exact description of monument replaced; if location computed, by taped or EDM traverse; landowner remarks, etc. (Use reverse side if necessary)

This corner was set equidistant and on line between adjacent Section corners. Excavated 10'x10' hole. Did not find anything at this location.

Ok 5-4-84 SS-DK  
 OK 4/15/94 JG-SS  
 OK 2-22-99-JG  
 OK 2-14-04 JS-SS

SEAL:



DATA SHOWN HERE ON  
CERTIFIED CORRECT:

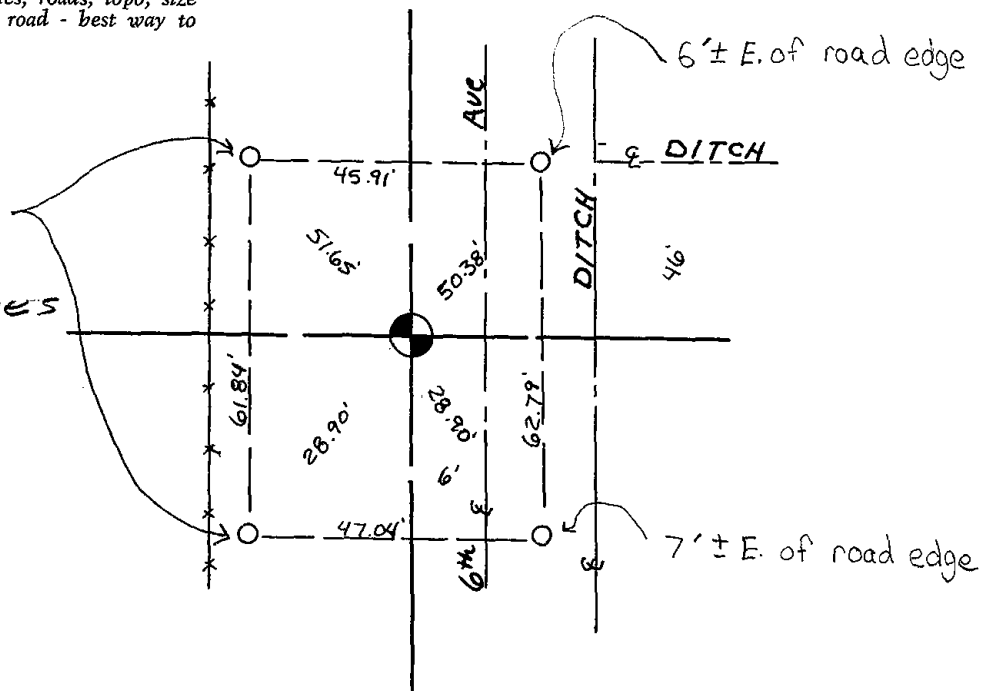
*Lance J. Habek*  
Registered Land Surveyor

DATE: 4/29/83

## TIE SKETCH

Show at least four ties, also fence lines, roads, topo, size and type of witness trees' and if off road - best way to arrive at corner.

These Ties are located  
 1' E of wooden fence  
 Posts of a mostly Steel  
 Post fence line  
 FENCE GONE - DITCHES  
 Fall - "BEEPS"





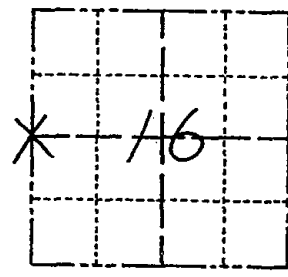


056

# Government Land Corner Certificate

ADAMS County  
 TYPE OF MONUMENT: HARRISON  
 STATE PLANE COORDINATES: N \_\_\_\_\_  
 E \_\_\_\_\_  
 ELEVATION — M.S.L. DATUM: \_\_\_\_\_  
 THETA ANGLE: \_\_\_\_\_  
 FIELD BOOK: 88 PAGE 141  
 DRAWN BY: S.J.H.

CORNER NO. 56  
 SECTION 16  
 TOWN 20  
 RANGE 7




LOCATION  
(Indicated by 'X')

## BASIS FOR MONUMENT LOCATION

Show info such as: History of corner, with reference to Vol. and pg., dates, surveyor; exact description of monument replaced; if location computed, by taped or EDM traverse; landowner remarks, etc. (Use reverse side if necessary)

This corner is set equidistant and on line between section corners. No evidence of original corner or any resurvey corner.

SEAL:



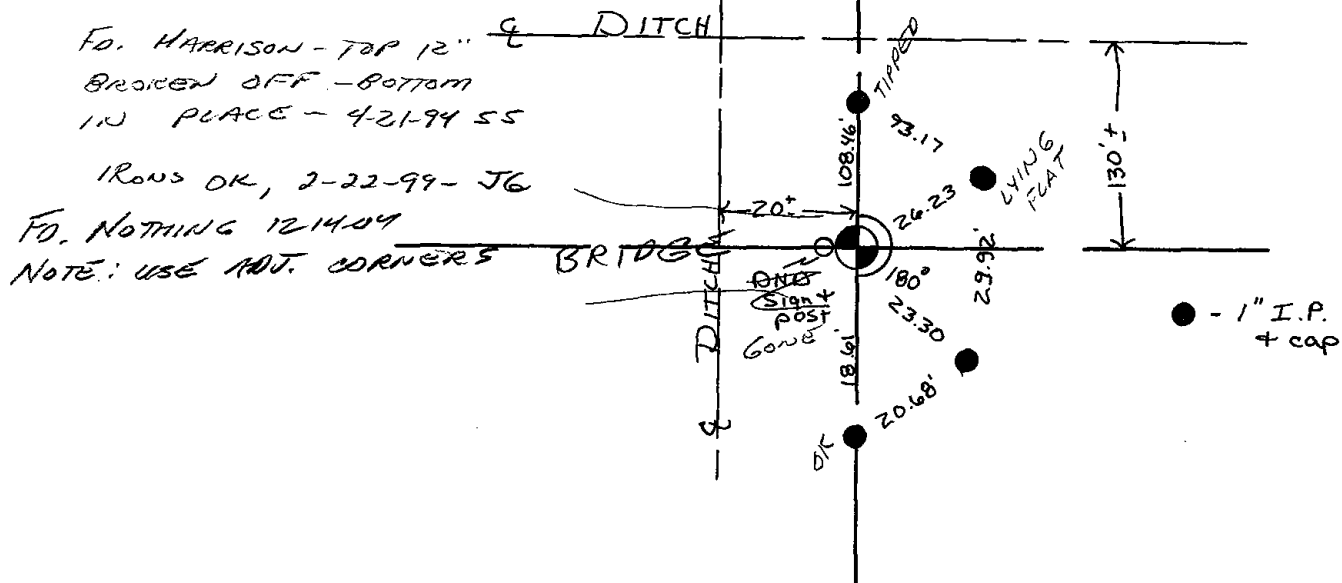
DATA SHOWN HERE ON  
CERTIFIED CORRECT:

*Lance J. Habeck*  
Registered Land Surveyor

DATE: 6/9/82

## TIE SKETCH

Show at least four ties, also fence lines, roads, topo, size and type of witness trees' and if off road - best way to arrive at corner.







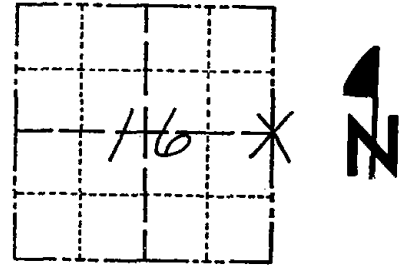
057



# Government Land Corner Certificate

ADAMS County  
 TYPE OF MONUMENT: HARRISON  
 STATE PLANE COORDINATES: N \_\_\_\_\_  
 E \_\_\_\_\_  
 ELEVATION — M.S.L. DATUM: \_\_\_\_\_  
 THETA ANGLE: \_\_\_\_\_  
 FIELD BOOK: 88 PAGE 143  
 DRAWN BY: S.J.H.

CORNER NO. 57  
 SECTION 16  
 TOWN 20  
 RANGE 7




LOCATION  
(Indicated by 'X')

## BASIS FOR MONUMENT LOCATION

Show info such as: History of corner, with reference to Vol. and pg., dates, surveyor; exact description of monument replaced; if location computed, by taped or EDM traverse; landowner remarks, etc. (Use reverse side if necessary)

SEAL:



DATA SHOWN HERE ON CERTIFIED CORRECT:

*Lance J. Habeck*  
 Registered Land Surveyor

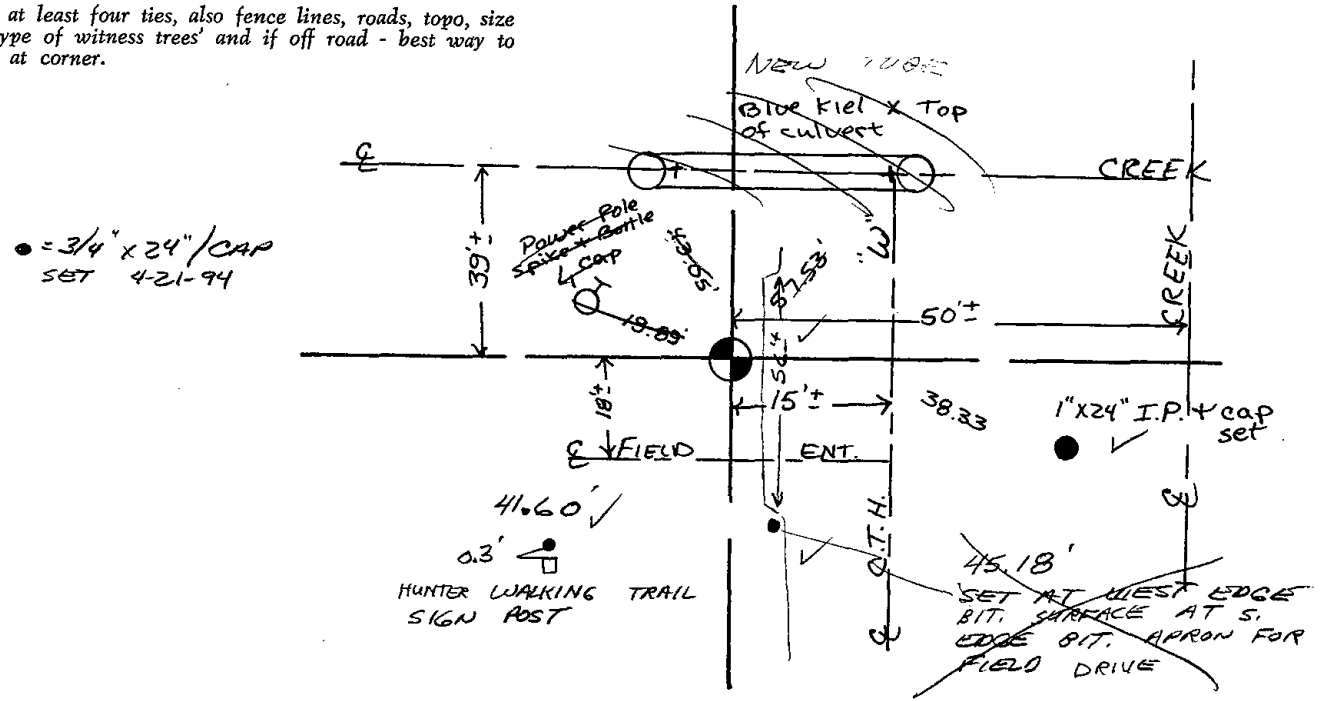
DATE: 6/9/82

This corner was set equidistant and on line between section corners. No evidence of the original corner or any resurvey corner.

Ok 4-30-84 SS-DK

## TIE SKETCH

Show at least four ties, also fence lines, roads, topo, size and type of witness trees' and if off road - best way to arrive at corner.





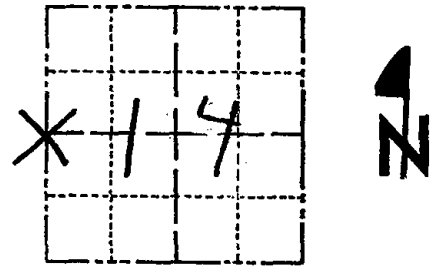


058

# Government Land Corner Certificate

**ADAMS** County  
 TYPE OF MONUMENT: **HARRISON**  
 STATE PLANE COORDINATES: N \_\_\_\_\_  
 E \_\_\_\_\_  
 ELEVATION — M.S.L. DATUM: \_\_\_\_\_  
 THETA ANGLE: \_\_\_\_\_  
 FIELD BOOK: 91 PAGE 67  
 DRAWN BY: S.J.H.

CORNER NO. 58  
 SECTION 14  
 TOWN 20  
 RANGE 7



## BASIS FOR MONUMENT LOCATION

Show info such as: History of corner, with reference to Vol. and pg., dates, surveyor; exact description of monument replaced; if location computed, by taped or EDM traverse; landowner remarks, etc. (Use reverse side if necessary)

This corner was set equidistant and on line between Section corners. Did not excavate at this location because it falls on the edge of cultivated area and all evidence would have been destroyed.

LOCATION  
(Indicated by 'X')

SEAL:



DATA SHOWN HERE ON  
CERTIFIED CORRECT:

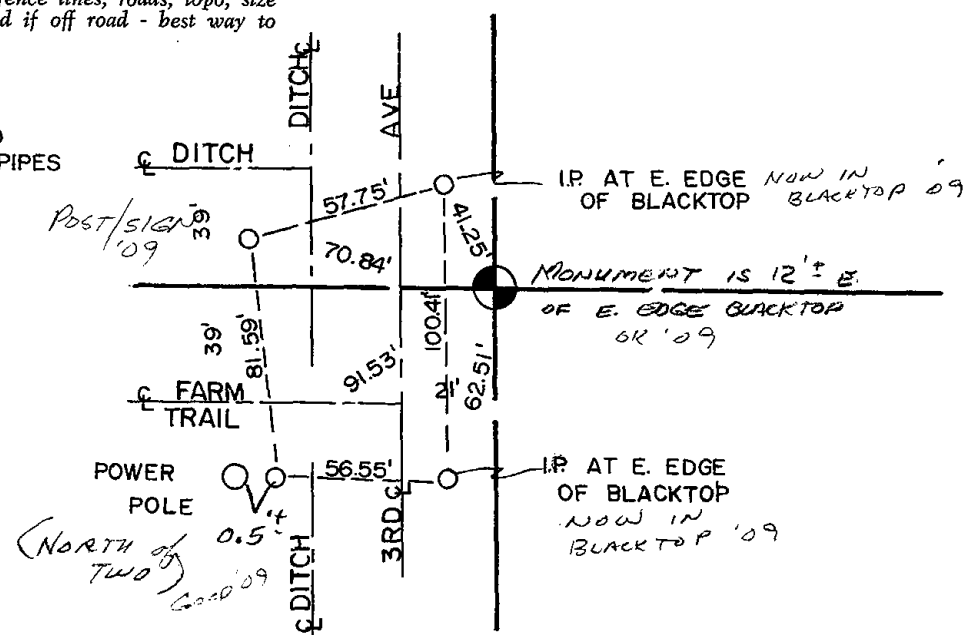
*Lance J. Habeck*  
Registered Land Surveyor

DATE: 4/29/83

## TIE SKETCH

Show at least four ties, also fence lines, roads, topo, size and type of witness trees and if off road - best way to arrive at corner.

NOTE: ALL TIES TO  
1" x 24" IRON PIPES







059

ADAMS COUNTY

CORNER NO. 288

Survey Monument Record

SECTION 13

TYPE OF MONUMENT: Harrison standard

TOWN 20

STATE PLANE COORDINATES: N \_\_\_\_\_

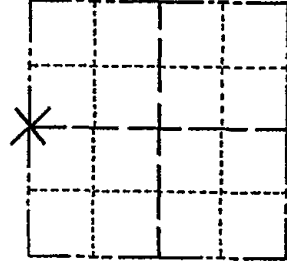
RANGE 7

E \_\_\_\_\_

ELEVATION — M.S.L. DATUM: \_\_\_\_\_

THETA ANGLE: \_\_\_\_\_

FIELD BOOK: 108 PAGE 46



LOCATION (Indicated by 'X')

SEAL:



BASIS FOR MONUMENT LOCATION

(Use reverse side if necessary)

Show info such as: History of corner, with reference to Vol. and pg, dates, surveyor; exact description of monument replaced; if location computed, by taped or EDM traverse; landowner remarks, etc.

Excavated with backhoe. Found remnant of driven cedar post. Also found hole from a dug in post. Also found a railroad spike in blacktop 0.1' north and 0.9' east of driven cedar post. Monumented location of driven wood cedar post, and confirmed location by a traverse entire section.

1 new 5-4-84 SS-DK

- O.K. 3-22-79 J.S.K. - R.N.
- OK 14 JUNE 74 CR - JG
- OK 2-22-99 - JG
- OK 12-22-04 DLH

CERTIFIED CORRECT:

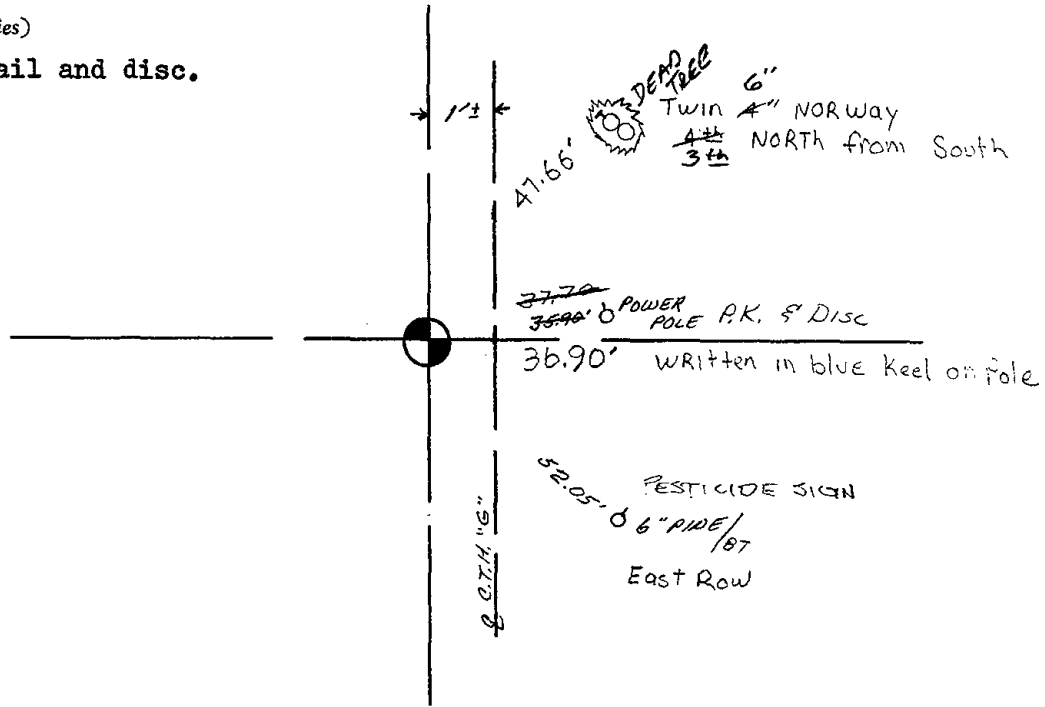
*Anthony B. Kiedrowski*  
Registered Land Surveyor


DATE: 9/18/73

TIE SKETCH

(Show at least four ties)

Ties are to nail and disc.





060



ADAMS COUNTY

Survey Monument Record

TYPE OF MONUMENT: Harrison standard

STATE PLANE COORDINATES: N \_\_\_\_\_

E \_\_\_\_\_

ELEVATION — M.S.L. DATUM: \_\_\_\_\_

THETA ANGLE: \_\_\_\_\_

FIELD BOOK: 108 PAGE 38

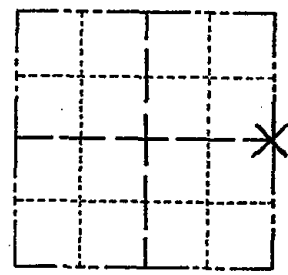
CORNER NO. 278

SECTION 13

TOWN 20

RANGE 7

60



LOCATION  
(Indicated by 'X')

SEAL:

BASIS FOR MONUMENT LOCATION

(Use reverse side if necessary)

Show info such as: History of corner, with reference to Vol. and pg, dates, surveyor; exact description of monument replaced; if location computed, by taped or EDM traverse; landowner remarks, etc.

Set on a straight line equidistant between section corners.

Excavated with backhoe but found nothing.

Ok 4-30-84 SS-DK



- O.K. 3-22-79 JSK-RN
- OK 14 JUNE 94 JG-CR
- OK 2-22-99 JG
- OIC 9-01-04 SS
- OK 4-13-09 SS

CERTIFIED CORRECT:

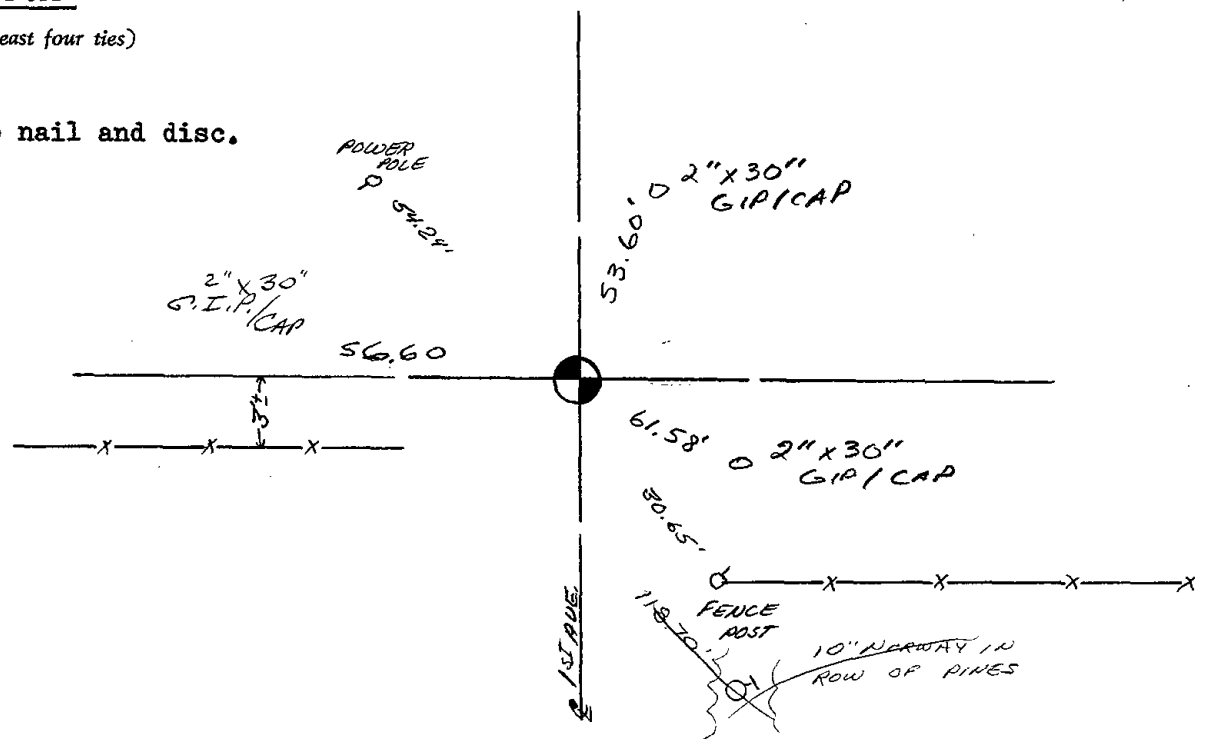
*Anthony B. Kiedrowski*  
Registered Land Surveyor

DATE: 9/18/73

TIE SKETCH

(Show at least four ties)

Ties to nail and disc.




STATE OF WISCONSIN) SS  
WAUSHARA COUNTY )

I, Gary F. Schmalzer, do hereby certify that on the 13<sup>th</sup> day of Dec, 1989, I found (evidence) (no evidence) of the W 1/4 corner of Sec. 18, T20 N, R 8 E, Fourth Principal Meridian, and I re-established said corner according to the Wisconsin Statutes as shown and described hereon.

Dated this 23<sup>rd</sup> day of October, 1991

[Signature]  
Waushara County Surveyor

Procedure:  
Set new ties as indicated.



WAUSHARA COUNTY  
CERTIFIED LAND CORNER

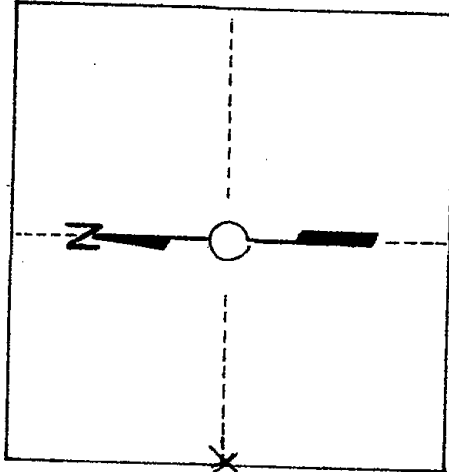
Description of corner evidence found:

Found Harrison and ties set  
by Anthony B. Kiedrowski,  
dated Sept 18, 1973.

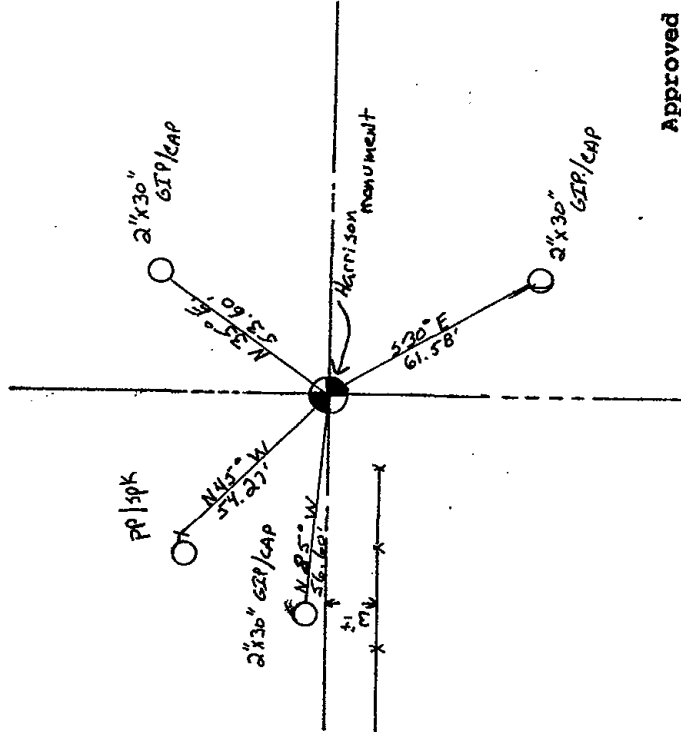
No. 54  
Witnesses to corner location:

Al Knight  
DAN FETRINGER

Section 18



T. 20 N R 8 E  
WISCONSIN



Approved By: \_\_\_\_\_

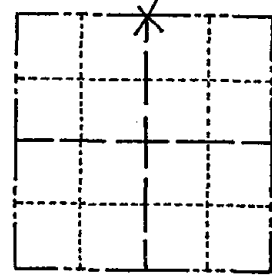


062

# Government Land Corner Certificate

ADAMS County  
 TYPE OF MONUMENT: 1 1/4" I.P. w/ ALUM. CAP  
 STATE PLANE COORDINATES: N \_\_\_\_\_  
 E \_\_\_\_\_  
 ELEVATION — M.S.L. DATUM: \_\_\_\_\_  
 THETA ANGLE: \_\_\_\_\_  
 FIELD BOOK: 88 PAGE 75  
 DRAWN BY: L. COOMBS

CORNER NO. 62  
 SECTION 19  
 TOWN 20  
 RANGE 7



LOCATION  
(Indicated by 'X')

## BASIS FOR MONUMENT LOCATION

Show info such as: History of corner, with reference to Vol. and pg., dates, surveyor; exact description of monument replaced; if location computed, by taped or EDM traverse; landowner remarks, etc. (Use reverse side if necessary)

No record of any resurveys. This corner is set on a straight line between section corners, and in line with very old fence to north. This is approximately 20 east of a single proportionate location. The distance from the corner as set, to the stone found 1/2 mile east of here has exactly the same index error as the next 4 miles to the east. (comparing today's measured distances with O.G.S. distances)

SEAL:



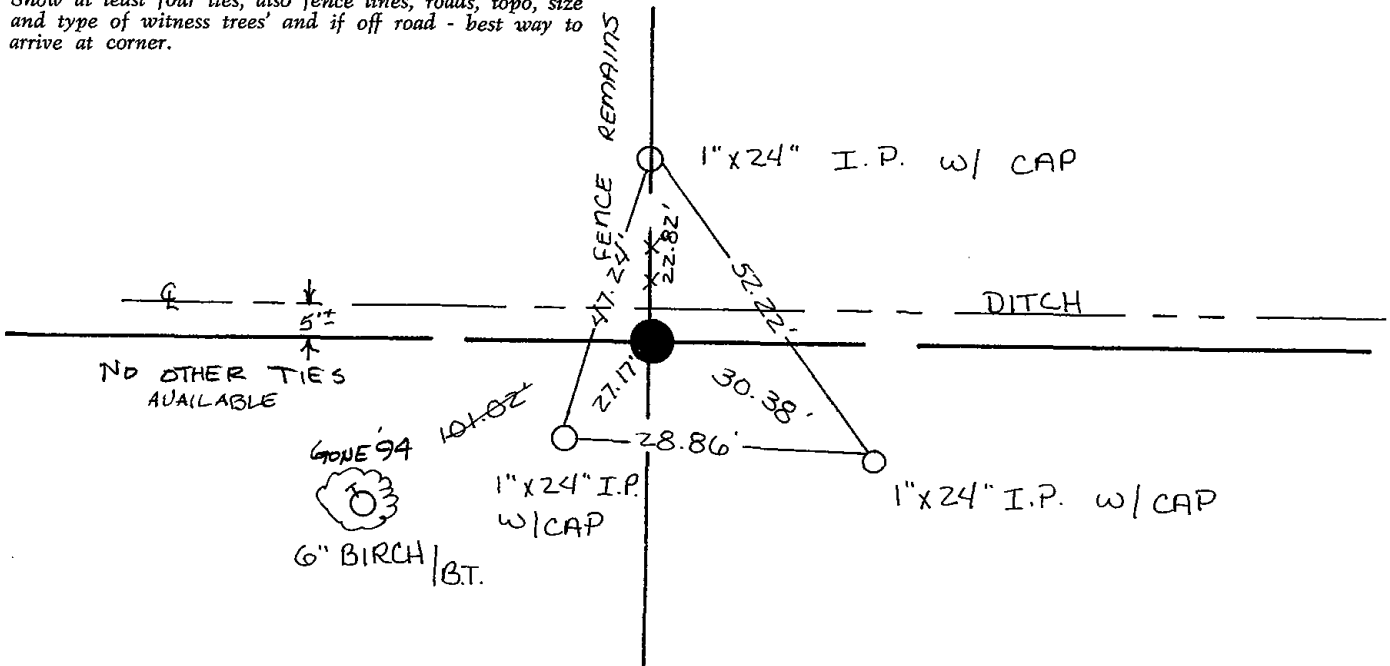
DATA SHOWN HERE ON  
CERTIFIED CORRECT:

*Anthony B. Kiedrowski*  
Registered Land Surveyor

DATE: 11/4/81

## TIE SKETCH

Show at least four ties, also fence lines, roads, topo, size and type of witness trees' and if off road - best way to arrive at corner.





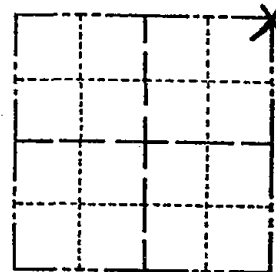


063

# Government Land Corner Certificate

ADAMS County  
 TYPE OF MONUMENT: HARRISON  
 STATE PLANE COORDINATES: N \_\_\_\_\_  
 E \_\_\_\_\_  
 ELEVATION — M.S.L. DATUM: \_\_\_\_\_  
 THETA ANGLE: \_\_\_\_\_  
 FIELD BOOK: 88 (102) PAGE 77 (118)  
 DRAWN BY: L. COOMBS

CORNER NO. 63  
 SECTION 19  
 TOWN 20  
 RANGE 7



LOCATION  
 (Indicated by 'X')

## BASIS FOR MONUMENT LOCATION

Show info such as: History of corner, with reference to Vol. and pg., dates, surveyor; exact description of monument replaced; if location computed, by taped or EDM traverse; landowner remarks, etc. (Use reverse side if necessary)

Excavated with backhoe. Found 16 x 10 x 15" sandstone directly over the bottom 8" of a 4" diameter pointed wood stake. Lowered the stone and set a Harrison monument on top. No record of stone, location verified by a traverse of the section.

Ok 4-20-84 SS-DK

OK 4/13/94 JG-SS

OK 2-19-99-JG

TIES OK 12-14-04 SSJS

SEAL:



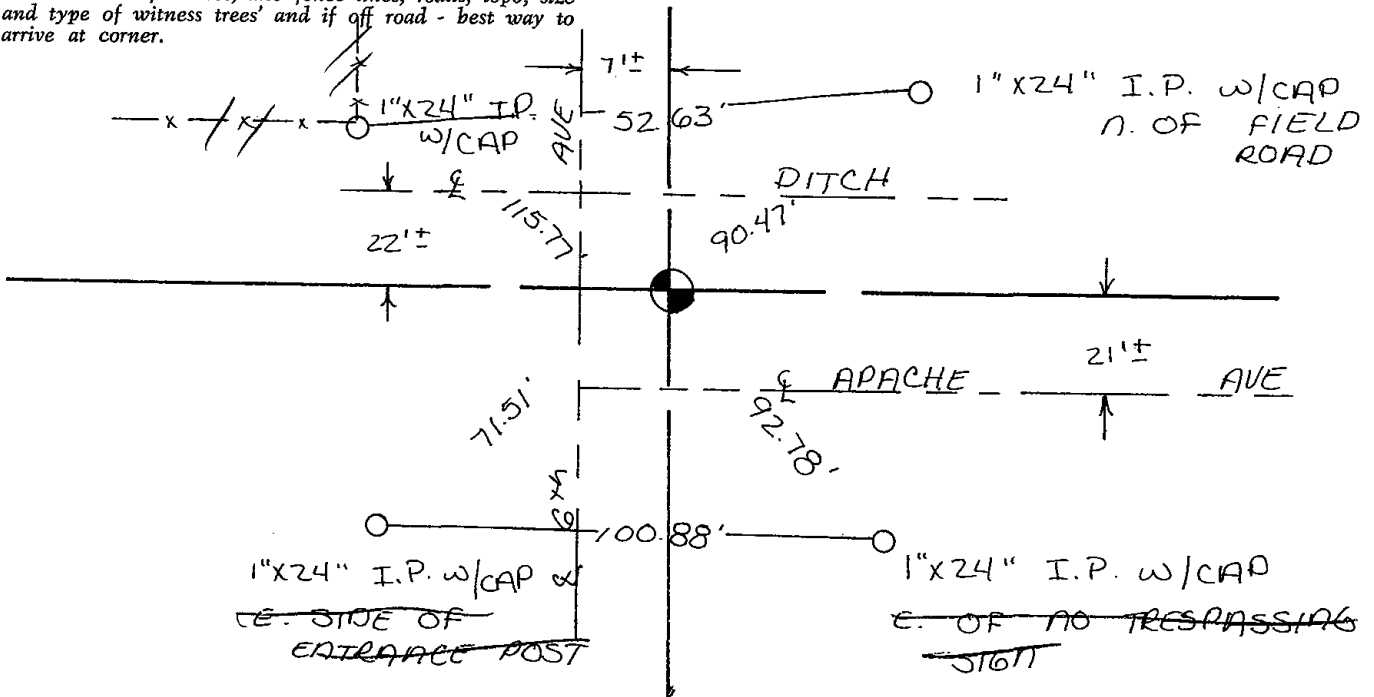
DATA SHOWN HERE ON  
 CERTIFIED CORRECT:

*Anthony B. Kiedrowski*  
 Registered Land Surveyor

DATE: 11/4/81

## TIE SKETCH

Show at least four ties, also fence lines, roads, topo, size and type of witness trees' and if off road - best way to arrive at corner.










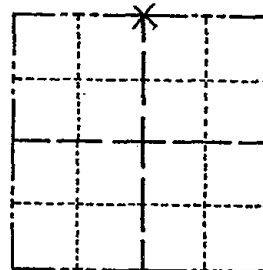
064



# Government Land Corner Certificate

ADAMS County  
 TYPE OF MONUMENT: HARRISON  
 STATE PLANE COORDINATES: N \_\_\_\_\_  
 E \_\_\_\_\_  
 ELEVATION — M.S.L. DATUM: \_\_\_\_\_  
 THETA ANGLE: \_\_\_\_\_  
 FIELD BOOK: 88 PAGE 79  
 DRAWN BY: L. COOMBS

CORNER NO. 64  
 SECTION 20  
 TOWN 20  
 RANGE 7



LOCATION  
(Indicated by 'X')

## BASIS FOR MONUMENT LOCATION

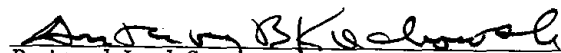
Show info such as: History of corner, with reference to Vol. and pg., dates, surveyor; exact description of monument replaced; if location computed, by taped or EDM traverse; landowner remarks, etc. (Use reverse side if necessary)

No record of any resurveys. Did not excavate since there is no occupation evidence as to where to dig, and road is in a deep fill, being on top of the ditch bank. Corner is set on line and equidistant between section corners.

SEAL:



DATA SHOWN HERE ON  
CERTIFIED CORRECT:

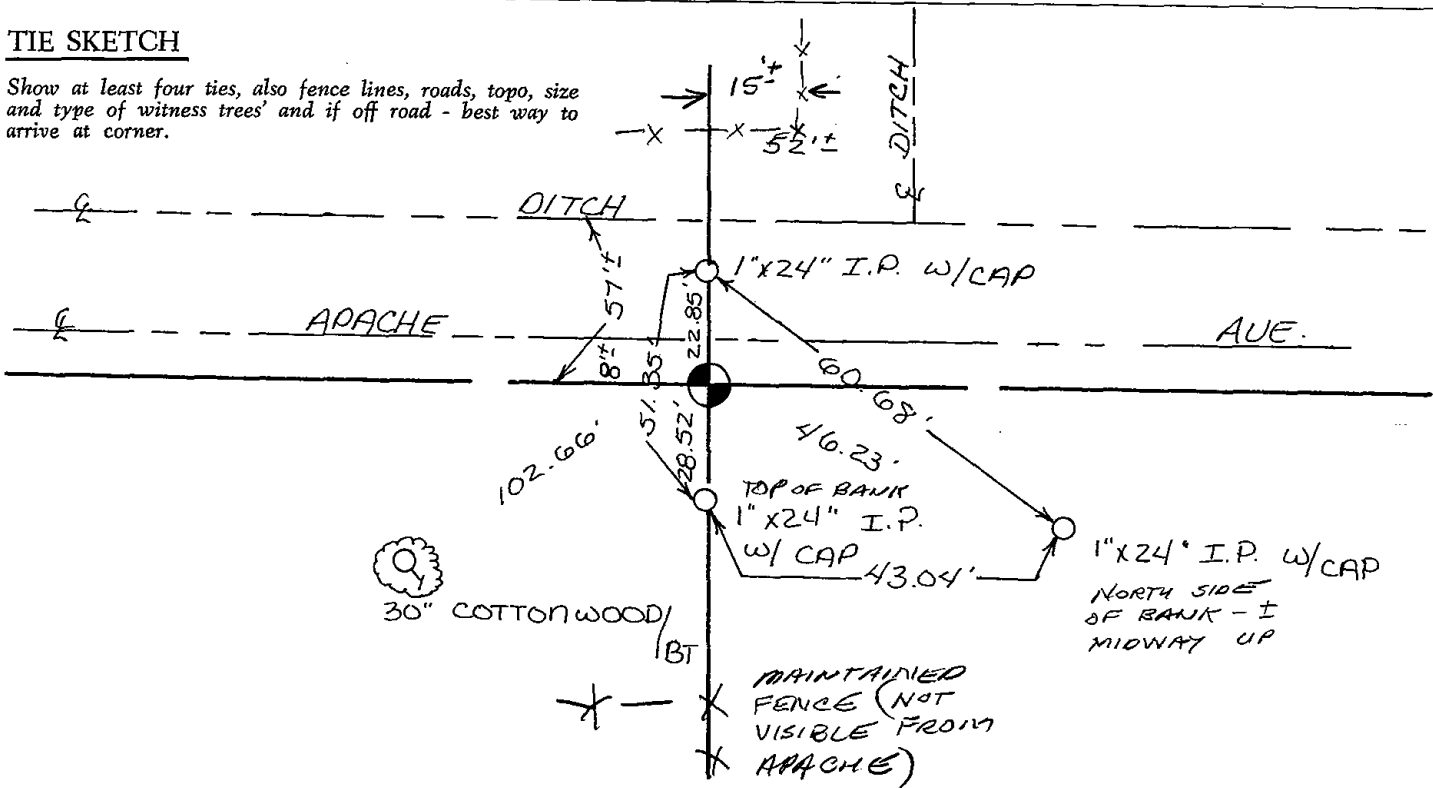
  
 Registered Land Surveyor  
 11/4/81

DATE: \_\_\_\_\_

Ok 4-20-84 SS-DK  
 OK 4/15/94 JG-SS  
 OK 2-19-99 JG  
 OK 8-26-04 SS  
 " 03-02-09 SS

## TIE SKETCH


Show at least four ties, also fence lines, roads, topo, size and type of witness trees' and if off road - best way to arrive at corner.







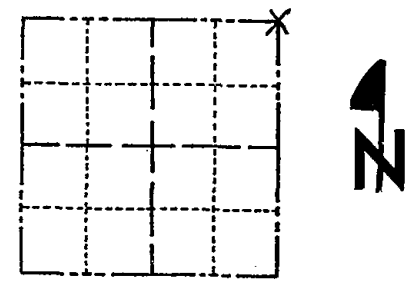
065



# Government Land Corner Certificate

ADAMS County  
 TYPE OF MONUMENT: HARRISON  
 STATE PLANE COORDINATES: N \_\_\_\_\_  
 E \_\_\_\_\_  
 ELEVATION — M.S.L. DATUM: \_\_\_\_\_  
 THETA ANGLE: \_\_\_\_\_  
 FIELD BOOK: 88 PAGE 80  
 DRAWN BY: L. COOMBS

CORNER NO. 65  
 SECTION 20  
 TOWN 20  
 RANGE 7



LOCATION  
 (Indicated by 'X')

## BASIS FOR MONUMENT LOCATION

Show info such as: History of corner, with reference to Vol. and pg., dates, surveyor; exact description of monument replaced; if location computed, by taped or EDM traverse; landowner remarks, etc. (Use reverse side if necessary)

No record of any resurveys.  
 Corner is set by double proportionate method, between the NW corner of section 20 and the NE corner of section 23; and between the SE corner of section 20 and the NE corner of section 17. Did not excavate in road since there is absolutely no evidence as where to dig. Road run on top of ditch bank.

SEAL:



DATA SHOWN HERE ON CERTIFIED CORRECT:

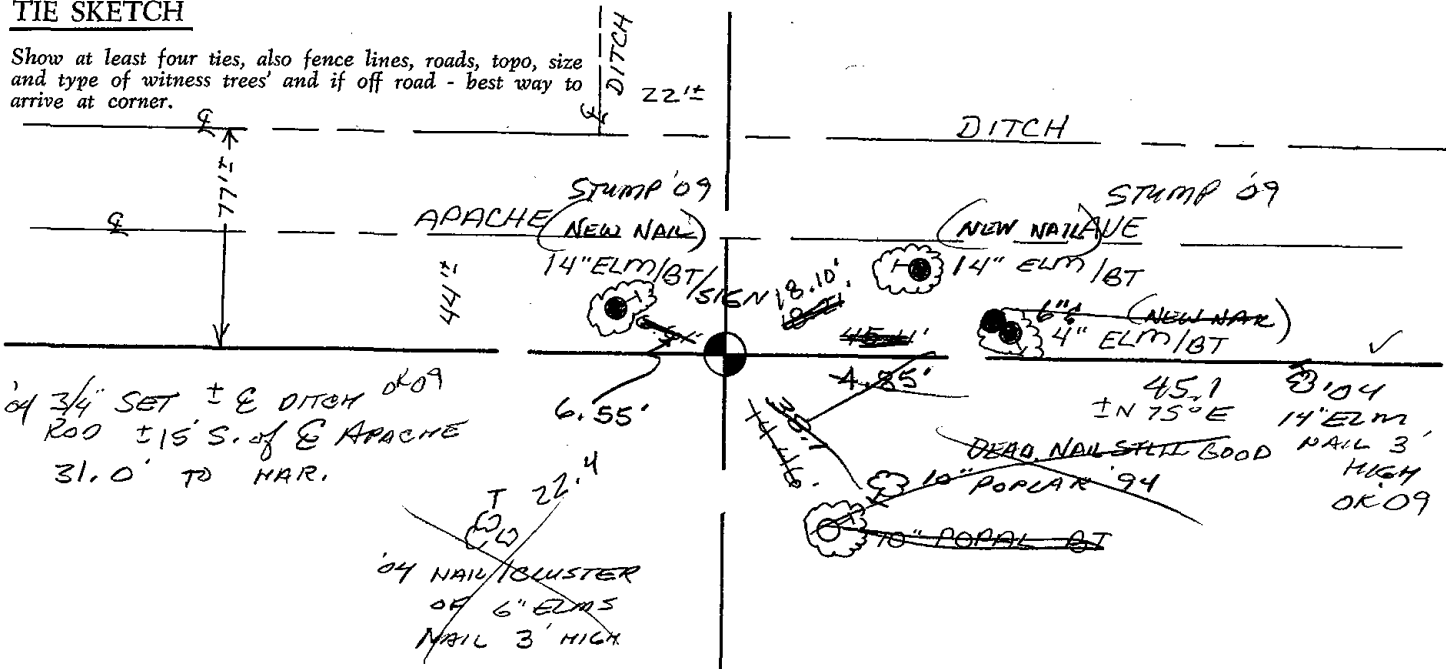
*Anthony B. Kiedrowski*  
 Registered Land Surveyor

DATE: 11/4/81

- Ok 4-20-84 DK-SS
- 1 NEW TIE 4-15-94 JG-SS
- 3-NEW DISTANCES, MOD. OK 2-19-99 JG
- 3 NEW TIES - ALL TREES PRIOR TO '04 ARE DEAD 8-26-04 SS
- PURGED POST/SIGN @ MAR 03-02-09 SS

## TIE SKETCH

Show at least four ties, also fence lines, roads, topo, size and type of witness trees and if off road - best way to arrive at corner.










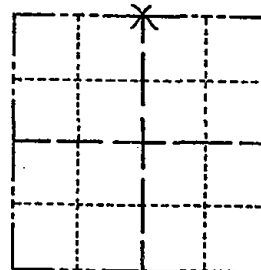
066



# Government Land Corner Certificate

ADAMS County  
 TYPE OF MONUMENT: HARRISON  
 STATE PLANE COORDINATES: N \_\_\_\_\_  
 E \_\_\_\_\_  
 ELEVATION — M.S.L. DATUM: \_\_\_\_\_  
 THETA ANGLE: \_\_\_\_\_  
 FIELD BOOK: 88 PAGE 82  
 DRAWN BY: L. COOMBS

CORNER NO. 60  
 SECTION 21  
 TOWN 20  
 RANGE 7



## BASIS FOR MONUMENT LOCATION

Show info such as: History of corner, with reference to Vol. and pg., dates, surveyor; exact description of monument replaced; if location computed, by taped or EDM traverse; landowner remarks, etc. (Use reverse side if necessary)

No resurveys on record. Did not excavate since there was absolutely no evidence to indicate where to dig, and it appeared the corner fell off road. Corner is set on line and equidistant between section corners.

1 gone top 12 inches broken off no new taken  
 4-20-84 DK-SS

1 GONE - 1 NEW 4-15-94 JG-SS  
 OK 2-19-99-JC  
 OK 8-26-04 SS

SEAL:



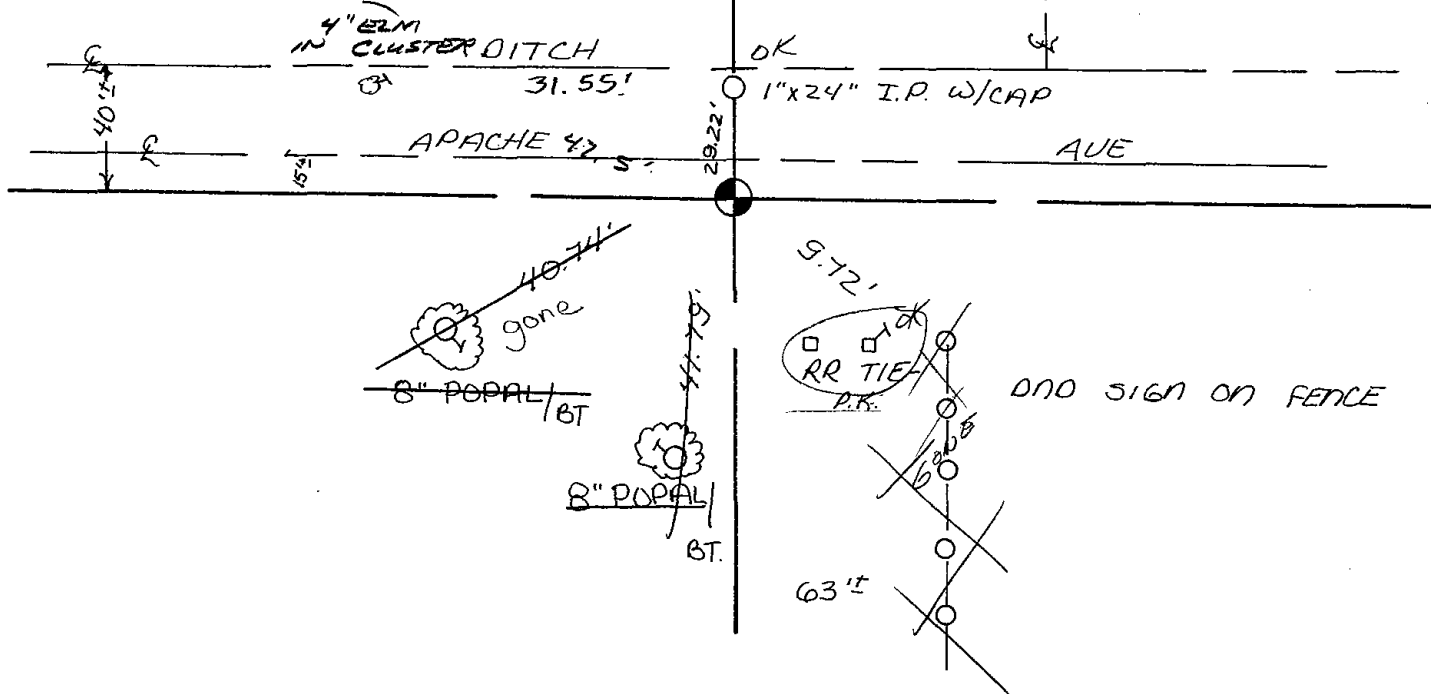
DATA SHOWN HERE ON CERTIFIED CORRECT:

*Anthony B. Kiedrowski*  
 Registered Land Surveyor  
 11/4/81

DATE:

## TIE SKETCH


Show at least four ties, also fence lines, roads, topo, size and type of witness trees' and if off road - best way to arrive at corner.







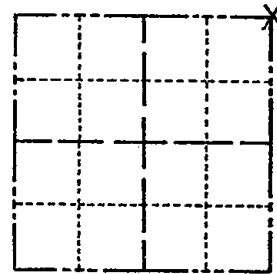
067



# Government Land Corner Certificate

ADAMS County  
 TYPE OF MONUMENT: HARRISON  
 STATE PLANE COORDINATES: N \_\_\_\_\_  
 E \_\_\_\_\_  
 ELEVATION — M.S.L. DATUM: \_\_\_\_\_  
 THETA ANGLE: \_\_\_\_\_  
 FIELD BOOK: 88 PAGE 81  
 DRAWN BY: L. COOMBS

CORNER NO. 67  
 SECTION 21  
 TOWN 20  
 RANGE 7



## BASIS FOR MONUMENT LOCATION

Show info such as: History of corner, with reference to Vol. and pg., dates, surveyor; exact description of monument replaced; if location computed, by taped or EDM traverse; landowner remarks, etc. (Use reverse side if necessary)

No record of any resurveys. Excavated large area 4' deep. Found many stones, which probably came from old bridge, now demolished, and replaced by steel culverts. Corner is set by double proportionate method, between the SE corner of section 21 and the NE corner of section 16; and between the NW corner of section 20 and the NE corner of section 23.

SEAL:

LOCATION  
(Indicated by 'X')



DATA SHOWN HERE ON  
CERTIFIED CORRECT:

*Anthony B. Kiedrowski*  
Registered Land Surveyor

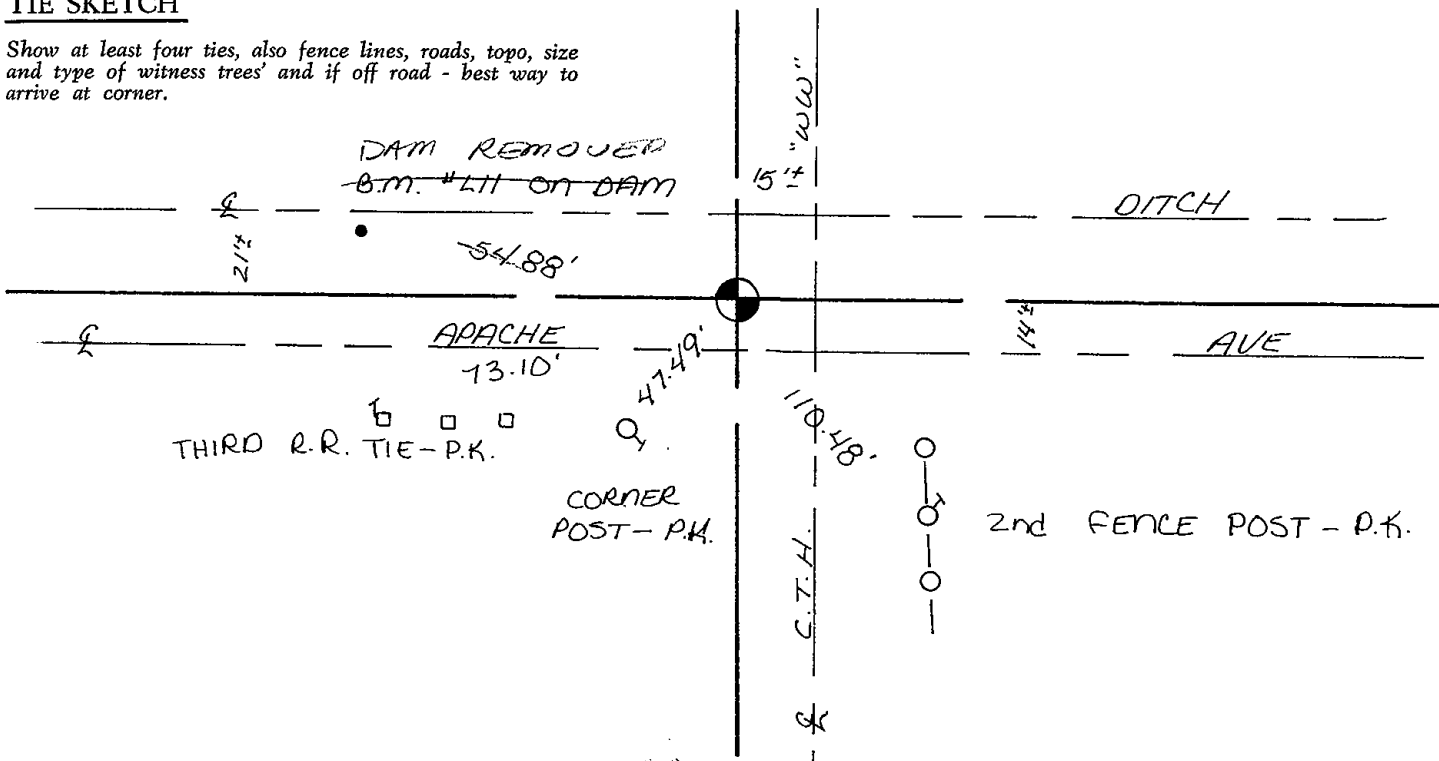
DATE: 11/4/81

Ok 4-20-84 DK-SS

OK 4/15/94 JG-SS  
 OK 2-19-99-JG  
 3 TIES REMAIN 11-10-04 SS  
 MON GONE

## TIE SKETCH

Show at least four ties, also fence lines, roads, topo, size and type of witness trees and if off road - best way to arrive at corner.










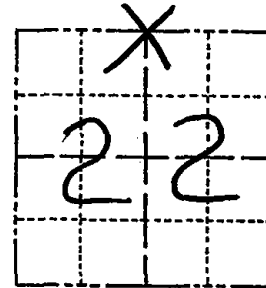
068



# Government Land Corner Certificate

ADAMS County  
 TYPE OF MONUMENT: HARRISON  
 STATE PLANE COORDINATES: N \_\_\_\_\_  
 E \_\_\_\_\_  
 ELEVATION — M.S.L. DATUM: \_\_\_\_\_  
 THETA ANGLE: \_\_\_\_\_  
 FIELD BOOK: 91 PAGE 66  
 DRAWN BY: S.J.H.

CORNER NO. 68  
 SECTION 22  
 TOWN 20  
 RANGE 7




LOCATION  
(Indicated by 'X')

## BASIS FOR MONUMENT LOCATION

Show info such as: History of corner, with reference to Vol. and pg., dates, surveyor; exact description of monument replaced; if location computed, by taped or EDM traverse; landowner remarks, etc. (Use reverse side if necessary)

This corner was set equidistant and on line between adjacent Section corners. Corner falls on edge of ditch bank and any trace of previous monumentation would have been destroyed.

SEAL:



DATA SHOWN HERE ON  
CERTIFIED CORRECT:

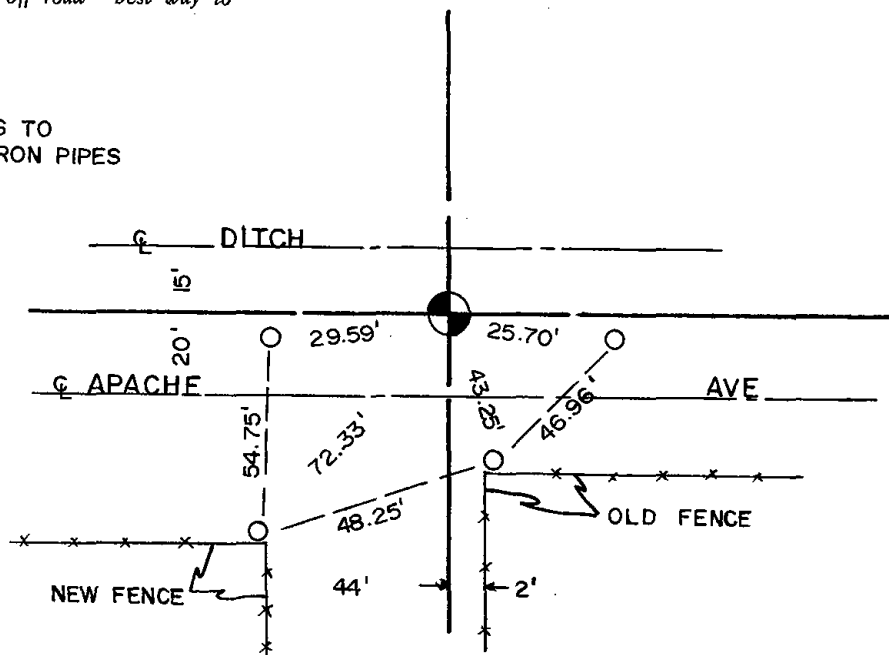
*Lance J. Habeck*  
Registered Land Surveyor

DATE: 4/29/83

## TIE SKETCH

Show at least four ties, also fence lines, roads, topo, size and type of witness trees and if off road - best way to arrive at corner.

NOTE: ALL TIES TO  
1" x 24" IRON PIPES








\* 0 6 9 \*

069



# Government Land Corner Certificate

**ADAMS**

County

TYPE OF MONUMENT: **HARRISON**

STATE PLANE COORDINATES: N \_\_\_\_\_  
E \_\_\_\_\_

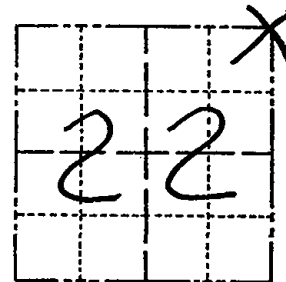
ELEVATION — M.S.L. DATUM: \_\_\_\_\_

THETA ANGLE: \_\_\_\_\_

FIELD BOOK: 91 PAGE 65

DRAWN BY: S.J.H.

CORNER NO. 69  
SECTION 22  
TOWN 20  
RANGE 7



LOCATION  
(Indicated by 'X')


## BASIS FOR MONUMENT LOCATION

Show info such as: History of corner, with reference to Vol. and pg., dates, surveyor; exact description of monument replaced; if location computed, by taped or EDM traverse; landowner remarks, etc. (Use reverse side if necessary)

This corner was set by double proportionate measure. No excavation was done here because it appears that ditching that had been done would have destroyed any evidence of any previous corners.

Ok 4-30-84 SS-DK

SEAL:



DATA SHOWN HERE ON  
CERTIFIED CORRECT:

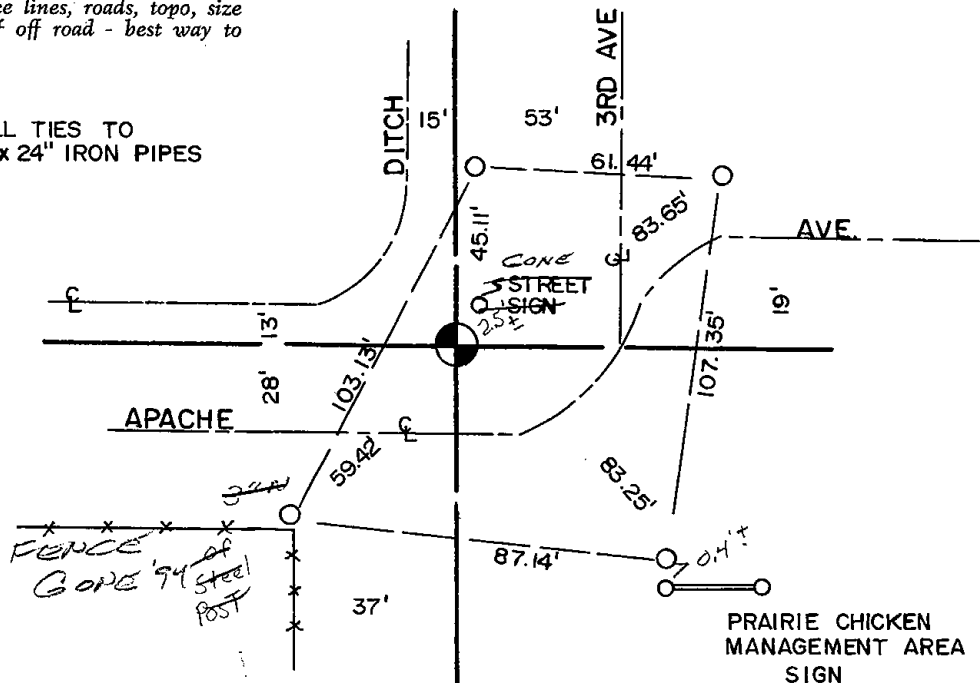
*Lance J. Habeck*  
Registered Land Surveyor

DATE: 4/29/83

## TIE SKETCH

Show at least four ties, also fence lines, roads, topo, size and type of witness trees and if off road - best way to arrive at corner.

NOTE: ALL TIES TO  
1" x 24" IRON PIPES










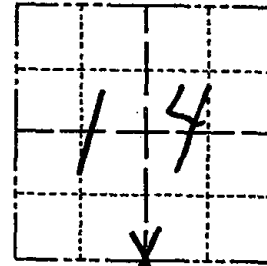
070



# Government Land Corner Certificate

ADAMS County  
 TYPE OF MONUMENT: HARRISON  
 STATE PLANE COORDINATES: N \_\_\_\_\_  
 E \_\_\_\_\_  
 ELEVATION — M.S.L. DATUM: \_\_\_\_\_  
 THETA ANGLE: \_\_\_\_\_  
 FIELD BOOK: 91 PAGE 68  
 DRAWN BY: S.J.H.

CORNER NO. 70  
 SECTION 14  
 TOWN 20  
 RANGE 7




LOCATION  
 (Indicated by 'X')

## BASIS FOR MONUMENT LOCATION

Show info such as: History of corner, with reference to Vol. and pg., dates, surveyor; exact description of monument replaced; if location computed, by taped or EDM traverse; landowner remarks, etc. (Use reverse side if necessary)

This corner was set equidistant and on line between Section corners. Excavation with backhoe at this corner yielded nothing.

SEAL:



DATA SHOWN HERE ON  
 CERTIFIED CORRECT:

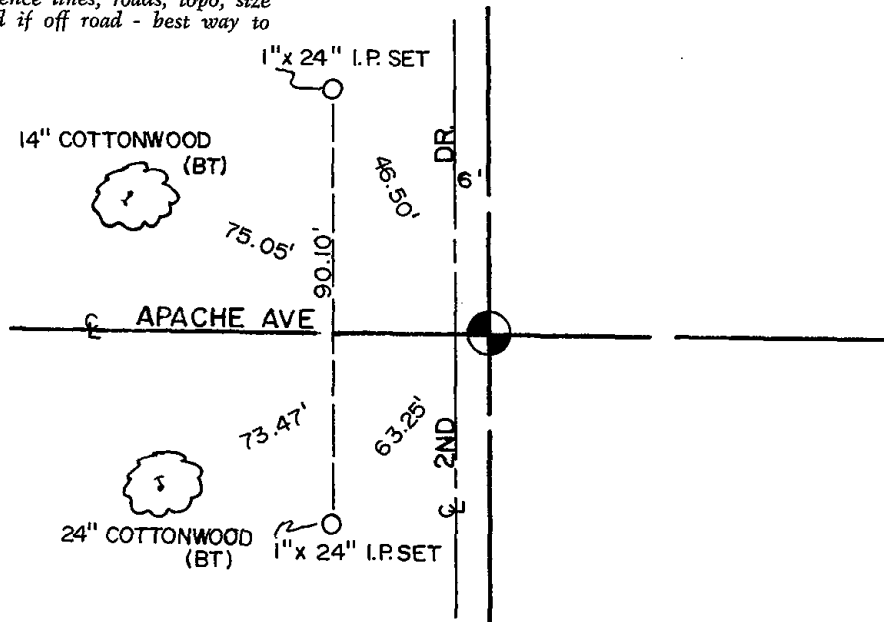
*Lance J. Habeck*  
 Registered Land Surveyor

DATE: 4/29/83

Ok 4-30-84 DK-SS

## TIE SKETCH


Show at least four ties, also fence lines, roads, topo, size and type of witness trees and if off road - best way to arrive at corner.







071



ADAMS COUNTY

Survey Monument Record

TYPE OF MONUMENT: Harrison standard

STATE PLANE COORDINATES: N \_\_\_\_\_

E \_\_\_\_\_

ELEVATION — M.S.L. DATUM: \_\_\_\_\_

THETA ANGLE: \_\_\_\_\_

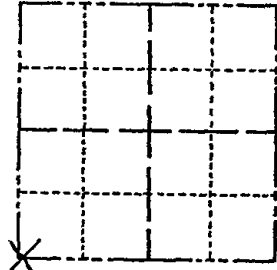
FIELD BOOK: 108 PAGE 40

CORNER NO. 279 (71)

SECTION 13

TOWN 20

RANGE 7



LOCATION  
(Indicated by 'X')

SEAL:

BASIS FOR MONUMENT LOCATION

(Use reverse side if necessary)

Show info such as: History of corner, with reference to Vol. and pg, dates, surveyor; exact description of monument replaced; if location computed, by taped or EDM traverse; landowner remarks, etc.

Excavatted with backhoe, found nothing.  
Point established by traverse of entire section and comparing original notes and possession lines.

1 new 5-4-84 DK-SS

MON. O.K. 3-22-79 RN-JSK

1-NEW TIE, 1 GONE 14 JUNE 94 CR-JG

OK 2-22-99-JG



CERTIFIED CORRECT:

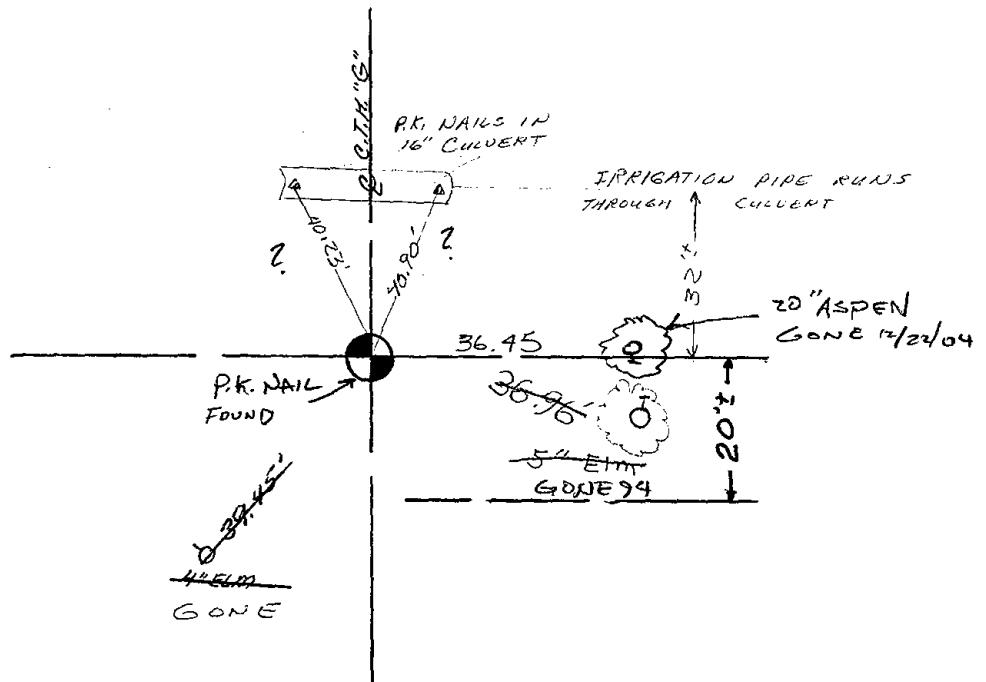
*Anthony B. Kiedrowski*  
Registered Land Surveyor


DATE: 9/18/73

TIE SKETCH

(Show at least four ties)

Tie to nail and disc.





072



ADAMS COUNTY

Survey Monument Record

CORNER NO. 252

SECTION 13

TOWN 20

RANGE 7

TYPE OF MONUMENT: 30" HARRISON

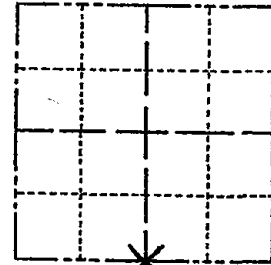
STATE PLANE COORDINATES: N

E

ELEVATION — M.S.L. DATUM:

THETA ANGLE:

FIELD BOOK: 107 PAGE 99



LOCATION (Indicated by 'X')

SEAL:



BASIS FOR MONUMENT LOCATION

(Use reverse side if necessary)

Show info such as: History of corner, with reference to Vol. and pg, dates, surveyor; exact description of monument replaced; if location computed, by taped or EDM traverse; landowner remarks, etc.

Excavated dirt road with backhoe.  
Found charcaol stake, monumented same.  
Traverse of section indicates location OK.

2 new 4-30-84 SS-DK

2-NEW TIES, 1-GONE 6-14-94, CR-JG

OK, 2-22-99-JG

" 7-2-99-SS

" 2-6-09 SS

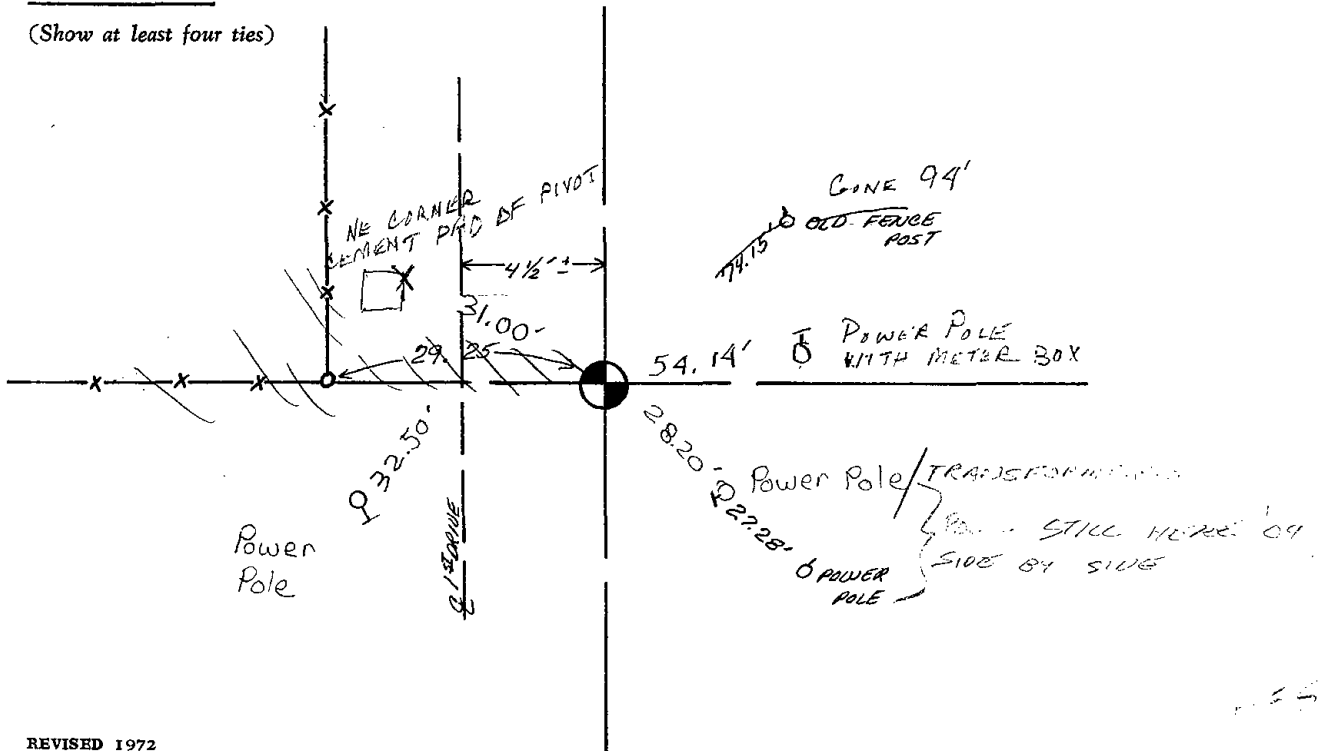
CERTIFIED CORRECT:


*Anthony B. Kiedrowski*  
Registered Land Surveyor

DATE: March 4 73

TIE SKETCH

(Show at least four ties)







073

ADAMS COUNTY

Survey Monument Record

TYPE OF MONUMENT: 30" HARRISON

STATE PLANE COORDINATES: N \_\_\_\_\_ E \_\_\_\_\_

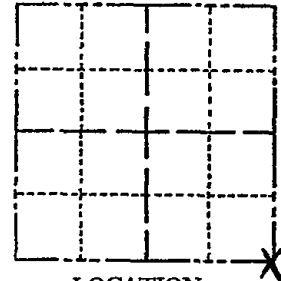
ELEVATION — M.S.L. DATUM: \_\_\_\_\_

THETA ANGLE: \_\_\_\_\_

FIELD BOOK: 108 PAGE 58

CORNER NO. 297  
SECTION 13  
TOWN 20  
RANGE 7

73



LOCATION (Indicated by 'X')

SEAL:



BASIS FOR MONUMENT LOCATION

(Use reverse side if necessary)

Show info such as: History of corner, with reference to Vol. and pg, dates, surveyor; exact description of monument replaced; if location computed, by taped or EDM traverse; landowner remarks, etc.

Excavated area with backhoe, found nothing. Point set by analyzing traverse of entire section and comparing with original notes and possession lines.

Ok 4-30-84 SS-DK

Mon. o.k. 3-22-79 RN-JSK  
2-GONE, 2-NEW TIES 10-14-94 JG-CR  
OK 2-22-99-JG  
1 NEW TIE 7-6-09 SS  
OK 3-6-09-SS

CERTIFIED CORRECT:

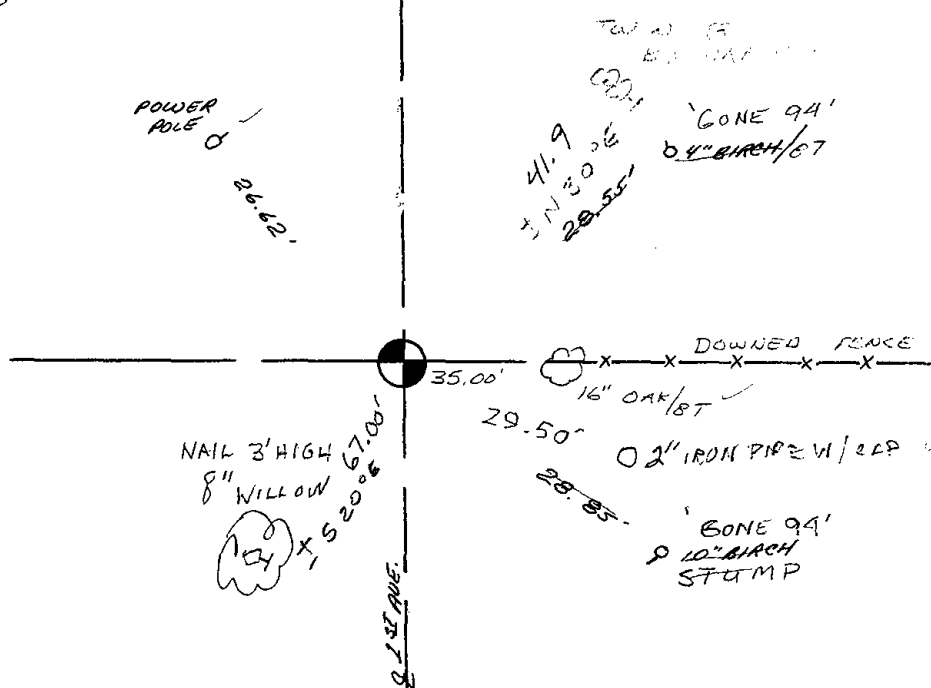
*Anthony B. Kiedrowski*  
Registered Land Surveyor

DATE: 9/18/73

TIE SKETCH

(Show at least four ties)

Ties are to nail and disc.



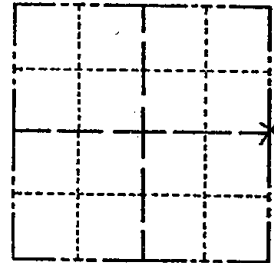


075

# Government Land Corner Certificate

ADAMS County  
 TYPE OF MONUMENT: HARRISON  
 STATE PLANE COORDINATES: N \_\_\_\_\_  
 E \_\_\_\_\_  
 ELEVATION — M.S.L. DATUM: \_\_\_\_\_  
 THETA ANGLE: \_\_\_\_\_  
 FIELD BOOK: 88 PAGE 76  
 DRAWN BY: L. COOMBS

CORNER NO. 75  
 SECTION 19  
 TOWN 20  
 RANGE 7



LOCATION  
 (Indicated by 'X')

SEAL:



DATA SHOWN HERE ON  
 CERTIFIED CORRECT:

*Anthony B. Kiedrowski*  
 Registered Land Surveyor

DATE: 11/4/81

## BASIS FOR MONUMENT LOCATION

Show info such as: History of corner, with reference to Vol. and pg., dates, surveyor; exact description of monument replaced; if location computed, by taped or EDM traverse; landowner remarks, etc. (Use reverse side if necessary)

Excavated with backhoe, found nothing, except when digging in the west shoulder I found some wire remnants of a fence that ran west from here. Corner is set on line and equidistant between section corners.

Ok 4-20-84 SS-DK

OK 4/15/94 JB-SS

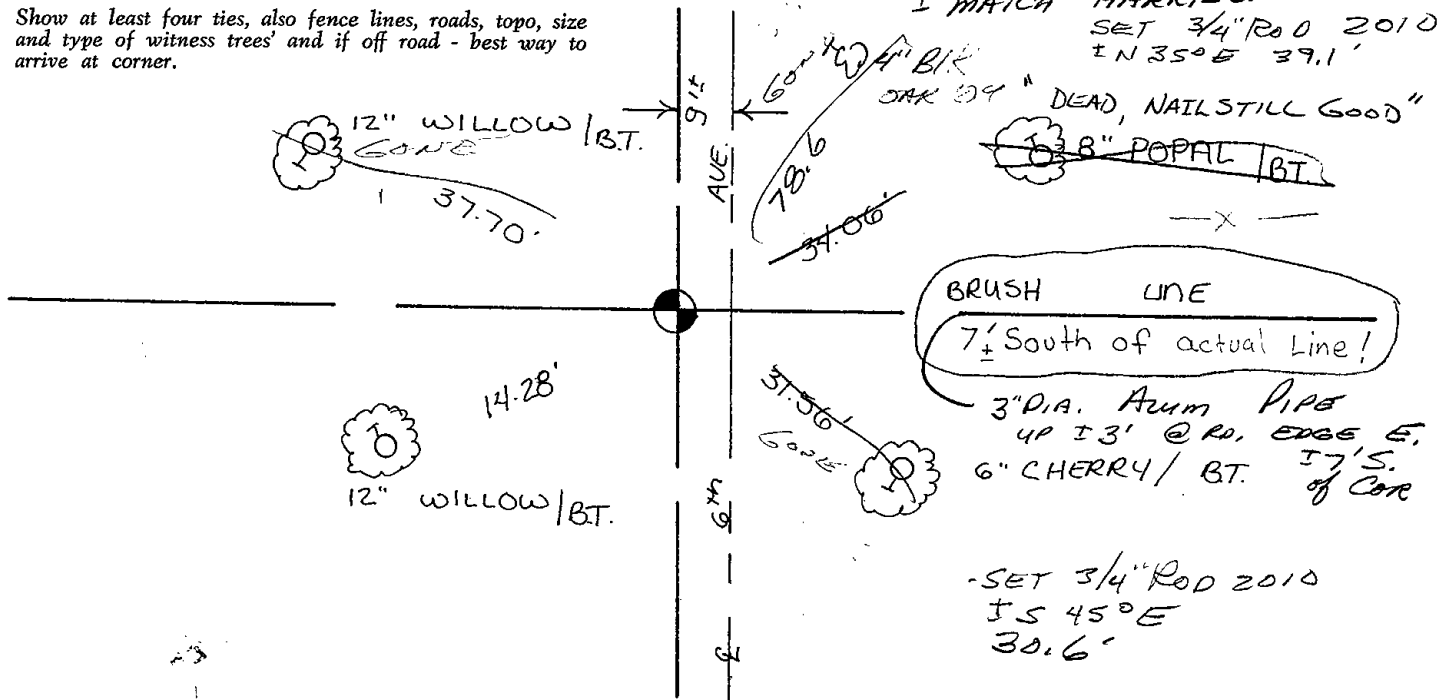
OK 2-19-99-JG

ADD 1 TIE 7-7-04 SS

MON OK 2 NEW TIES 8-11-10

## TIE SKETCH

Show at least four ties, also fence lines, roads, topo, size and type of witness trees and if off road - best way to arrive at corner.







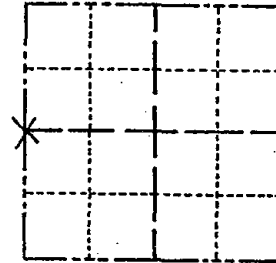
076



# Government Land Corner Certificate

ADAMS County  
 TYPE OF MONUMENT: HARRISON  
 STATE PLANE COORDINATES: N \_\_\_\_\_  
 E \_\_\_\_\_  
 ELEVATION — M.S.L. DATUM: \_\_\_\_\_  
 THETA ANGLE: \_\_\_\_\_  
 FIELD BOOK: 88 PAGE 78  
 DRAWN BY: L. COOMBS

CORNER NO. 76  
 SECTION 21  
 TOWN 20  
 RANGE 7




## BASIS FOR MONUMENT LOCATION

Show info such as: History of corner, with reference to Vol. and pg., dates, surveyor; exact description of monument replaced; if location computed, by taped or EDM traverse; landowner remarks, etc. (Use reverse side if necessary)

No record of any resurveys. Could find absolutely no evidence of corner location. Corner is set on line equidistant between section corners.

Ok 4-25-84 DK-SS

SEAL:



LOCATION  
(Indicated by 'X')

DATA SHOWN HERE ON  
CERTIFIED CORRECT:


Anthony B. Kiedrowski  
Registered Land Surveyor

DATE: 11/4/81



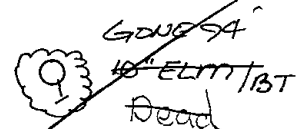
## TIE SKETCH

Show at least four ties, also fence lines, roads, topo, size and type of witness trees and if off road - best way to arrive at corner.


SET 3/4" ROD @ EAST  
DITCH BANK, 21' WEST  
of FENCE 22.9 TO  
H/R



NAIL IN WEST SIDE OF  
NORTHERLY POST 12.2



SET 3/4" ROD 115' WEST  
of FENCE 37.6 TO  
HARRISON - 147' SOUTH  
of OTHER ROAD 26.1'





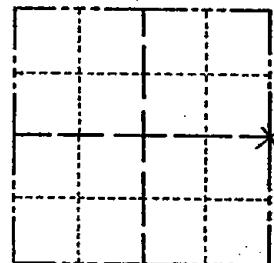


077

# Government Land Corner Certificate

ADAMS County  
 TYPE OF MONUMENT: HARRISON  
 STATE PLANE COORDINATES: N \_\_\_\_\_  
 E \_\_\_\_\_  
 ELEVATION — M.S.L. DATUM: \_\_\_\_\_  
 THETA ANGLE: \_\_\_\_\_  
 FIELD BOOK: 88 PAGE 83  
 DRAWN BY: L. COOMBS

CORNER NO. 77  
 SECTION 21  
 TOWN 20  
 RANGE 7



LOCATION  
(Indicated by 'X')

## BASIS FOR MONUMENT LOCATION

Show info such as: History of corner, with reference to Vol. and pg., dates, surveyor; exact description of monument replaced; if location computed, by taped or EDM traverse; landowner remarks, etc. (Use reverse side if necessary)

No record of any resurveys. Excavated in gravel road, found nothing. Corner is set on line and equidistant between section corners.


2 gone no new taken 4-20-84 SS-DK

OK 4/15/94 JG-SS

2-TIES REMAIN NOTHING AVAILABLE 3-5-99-JGS

" " " — Mon GONE? 10-07-09

SEAL:



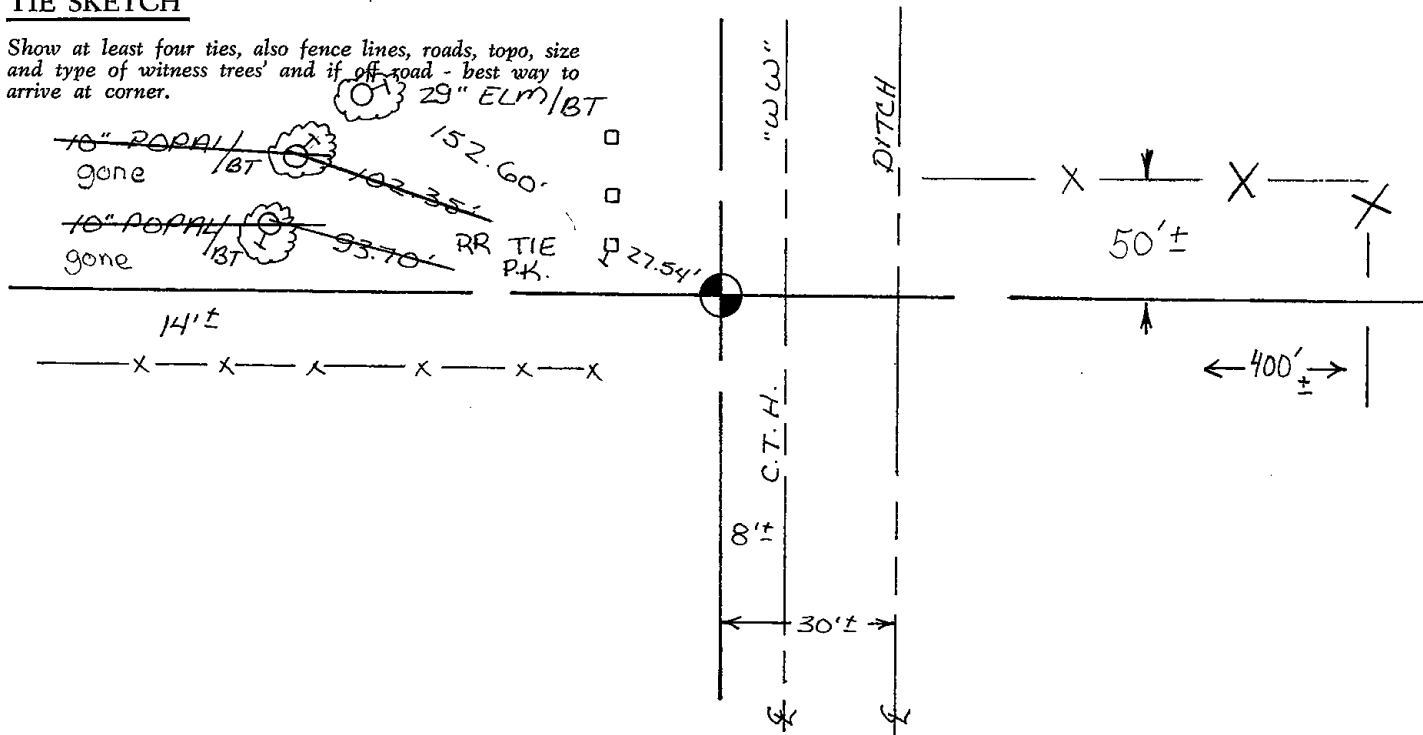
DATA SHOWN HERE ON  
CERTIFIED CORRECT:

*Anthony B. Kiedrowski*  
Registered Land Surveyor

DATE: 11/4/81

## TIE SKETCH

Show at least four ties, also fence lines, roads, topo, size and type of witness trees' and if off road - best way to arrive at corner.





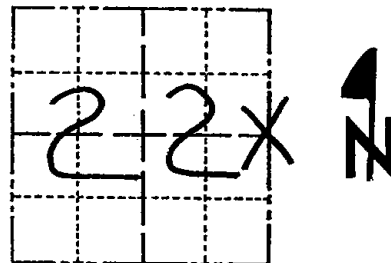


078

# Government Land Corner Certificate

ADAMS County  
 TYPE OF MONUMENT: HARRISON  
 STATE PLANE COORDINATES: N \_\_\_\_\_  
 E \_\_\_\_\_  
 ELEVATION — M.S.L. DATUM: \_\_\_\_\_  
 THETA ANGLE: \_\_\_\_\_  
 FIELD BOOK: 91 PAGE 69  
 DRAWN BY: S.J.H.

CORNER NO. 78  
 SECTION 22  
 TOWN 20  
 RANGE 7



LOCATION  
(Indicated by 'X')


## BASIS FOR MONUMENT LOCATION

Show info such as: History of corner, with reference to Vol. and pg., dates, surveyor; exact description of monument replaced; if location computed, by taped or EDM traverse; landowner remarks, etc. (Use reverse side if necessary)

This corner was set equidistant and on line between adjacent Section corners. No evidence of any other corners was found.

*DITCH HAS BEEN FILLED -  
 NO EVIDENCE OF HARRISON  
 2 TIES REMAIN 11-10-04 SS  
 SET 3/4" ROD BASED ON SEC. SUM BY  
 KEI 4-29-83 MATCHES 1" CAP WEST  
 NEW NAIL 16" COTTONWOOD 12-15-04*

SEAL:



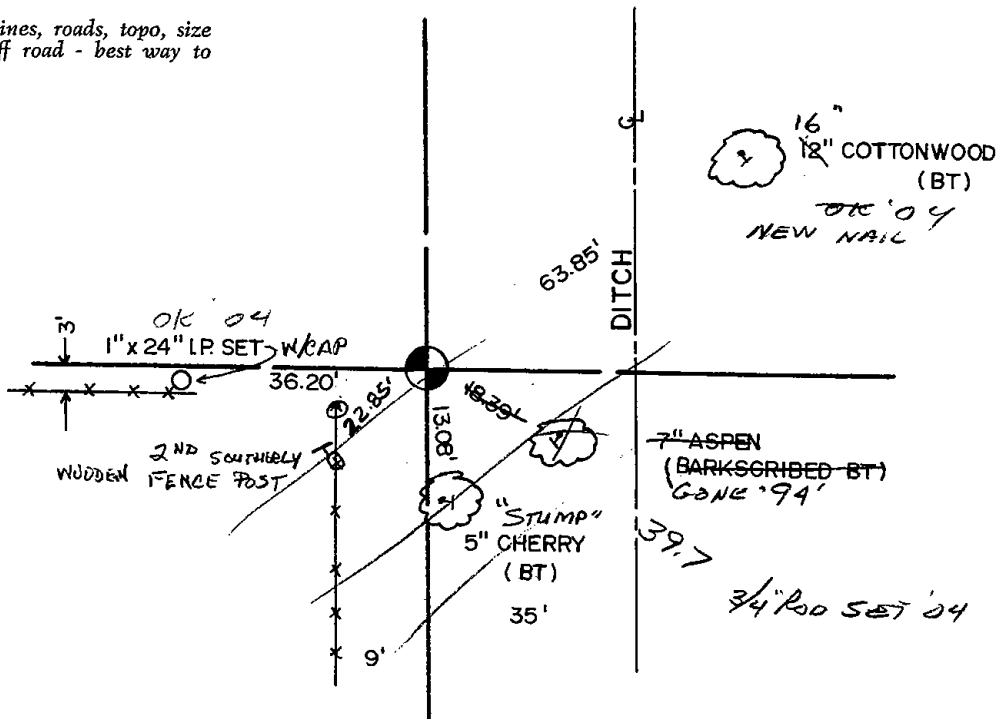
DATA SHOWN HERE ON  
CERTIFIED CORRECT:

*Lance J. Habeck*  
Registered Land Surveyor

DATE: 4/29/83

## TIE SKETCH

Show at least four ties, also fence lines, roads, topo, size and type of witness trees and if off road - best way to arrive at corner.







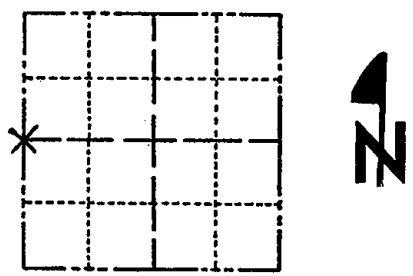


079

# Government Land Corner Certificate

Adams County  
 TYPE OF MONUMENT: H.M.  
 STATE PLANE COORDINATES: N \_\_\_\_\_  
 E \_\_\_\_\_  
 ELEVATION — M.S.L. DATUM: \_\_\_\_\_  
 THETA ANGLE: \_\_\_\_\_  
 FIELD BOOK: W-4 PAGE 80  
 DRAWN BY: Gary Schindler

CORNER NO. 79  
 SECTION 24  
 TOWN 20  
 RANGE 7



LOCATION  
(Indicated by 'X')

SEAL:



DATA SHOWN HERE ON  
CERTIFIED CORRECT:

Gary E. Schindler  
Registered Land Surveyor

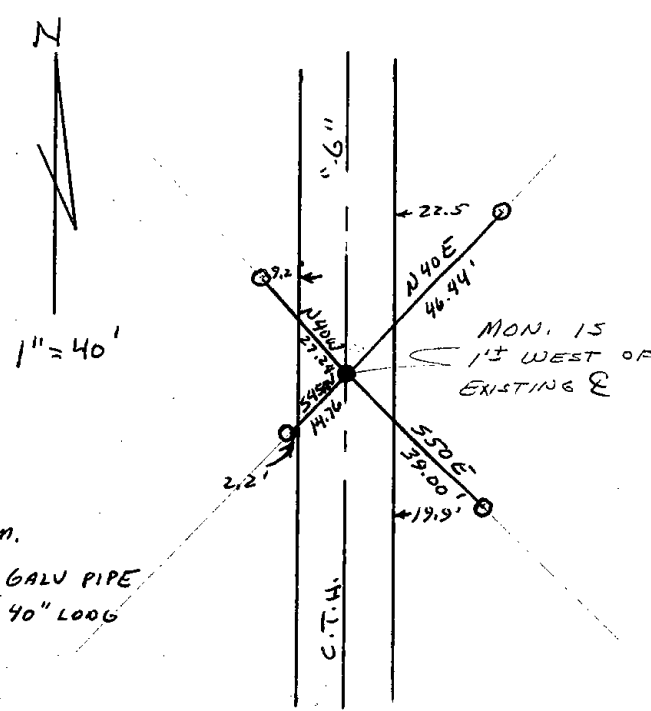
DATE: 7-11-78

**BASIS FOR MONUMENT LOCATION**  
 Show info such as: History of corner, with reference to Vol. and pg., dates, surveyor; exact description of monument replaced; if location computed, by taped or EDM traverse; landowner remarks, etc. (Use reverse side if necessary)  
 Dug 6' x 6' x 4' Area found no evidence of monumentation. Set H.M. on straight line and midway btw. NW cor and SW cor of Section 24.

OK 3-22-79 JSK-RN  
 OK 5-4-84 SS-DK


**TIE SKETCH**

Show at least four ties, also fence lines, roads, topo, size and type of witness trees' and if off road - best way to arrive at corner.



**MAINTENANCE RECORD**

Date	Init.	Remarks
JUNE 94	CR-JG	OK
2-22-99	JG	OK

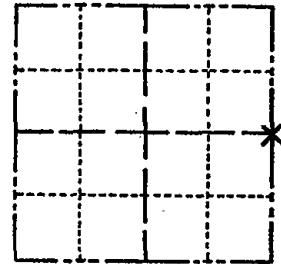


080

# Government Land Corner Certificate

Adams County  
 TYPE OF MONUMENT: Harrison  
 STATE PLANE COORDINATES: N \_\_\_\_\_  
 E \_\_\_\_\_  
 ELEVATION — M.S.L. DATUM: \_\_\_\_\_  
 THETA ANGLE: \_\_\_\_\_  
 FIELD BOOK: W-4 PAGE 78  
 DRAWN BY: Steve Wack

CORNER NO. 80 <sup>80</sup>  
 SECTION 24  
 TOWN 20  
 RANGE 7



LOCATION  
(Indicated by 'X')

## BASIS FOR MONUMENT LOCATION

Show info such as: History of corner, with reference to Vol. and pg., dates, surveyor; exact description of monument replaced; if location computed, by taped or EDM traverse; landowner remarks, etc. (Use reverse side if necessary)

We excavated a 10' x 10' x 2' area and found no evidence of monumentation. We set a Harrison Monument on a straight line and midway between the NE and SE corners of Section 24. This fit existing conditions well

Ok 4-30-84 SS-DK

SEAL:



DATA SHOWN HERE ON  
CERTIFIED CORRECT:

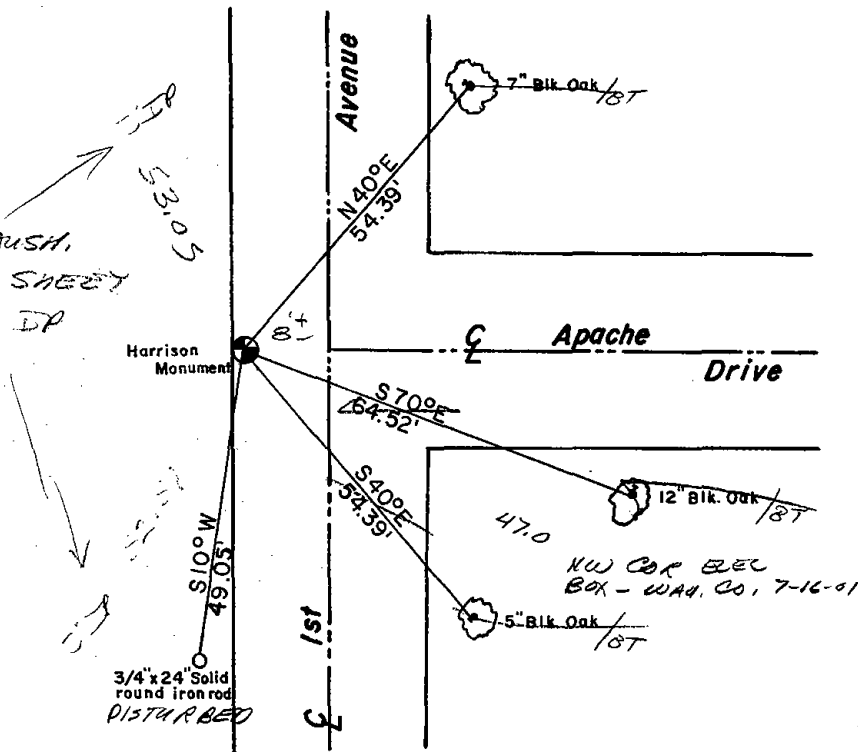
Gary E. Schindler  
Registered Land Surveyor

DATE: Aug 15, 1978

## TIE SKETCH

Show at least four ties, also fence lines, roads, topo, size and type of witness trees and if off road - best way to arrive at corner.

SEE WAASH.  
CO. TIE SHEET  
FOR 2 DP



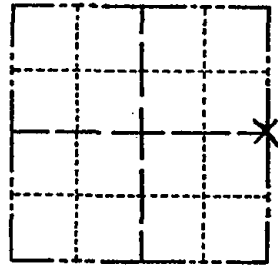
## MAINTENANCE RECORD

Date	Init.	Remarks
APR. 79	RN	OK
2 MARCH 94	CR-SS	OK
2-22-97	JG	OK
7-6-04	SS	OK
8-6-09	SS	OK

# Government Land Corner Certificate

Adams - Waushara County  
 TYPE OF MONUMENT: Hannsey  
 STATE PLANE COORDINATES: N \_\_\_\_\_  
 E \_\_\_\_\_  
 ELEVATION — M.S.L. DATUM: \_\_\_\_\_  
 THETA ANGLE: \_\_\_\_\_  
 FIELD BOOK: 10-4 PAGE 78  
 DRAWN BY: Gary Schindler

CORNER NO. 80  
 SECTION 24  
 TOWN 20  
 RANGE 7




LOCATION  
 (Indicated by 'X')

## BASIS FOR MONUMENT LOCATION

Show info such as: History of corner, with reference to Vol. and pg., dates, surveyor; exact description of monument replaced; if location computed, by taped or EDM traverse; landowner remarks, etc. (Use reverse side if necessary)

Excavated 10' x 10' x 2' area found no evidence of monumentation. Set H.M. on a straight line and midway btw NE & SE corners of Sec 24. This fit existing conditions.

SEAL:



DATA SHOWN HERE ON  
 CERTIFIED CORRECT:

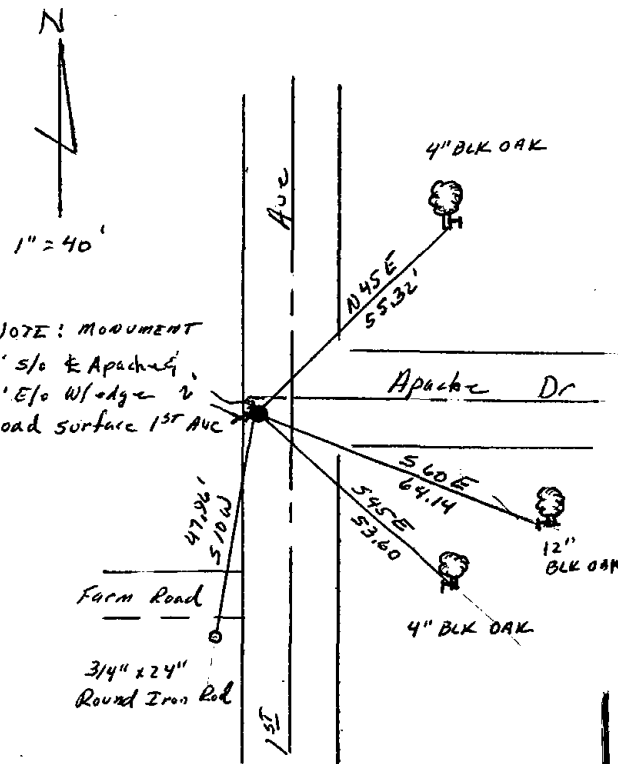
Gary E. Schindler  
 Registered Land Surveyor

DATE: 7-11-78

## TIE SKETCH

Show at least four ties, also fence lines, roads, topo, size and type of witness trees and if off road - best way to arrive at corner.

*Handwritten notes:*  
 SEE  
 10-4  
 3-12-78



NOTE: MONUMENT  
 2' S/O & Apache Dr  
 2' E/O W/edge 2  
 road surface 1st Ave

## MAINTENANCE RECORD

Date	Init.	Remarks

STATE OF WISCONSIN )  
WAUSHARA COUNTY ) SS

I, GARY E. Schmalzer, do hereby certify that on the 1/4 day of April, 1992, I found (evidence) (no evidence) of the West 1/4 corner of Sec. 19, T. 20 N., R. 8 E., Fourth Principal Meridian, and I re-established said corner according to the Wisconsin Statutes as shown and described hereon.

Dated this 23<sup>rd</sup> day of October, 1991

[Signature]  
Waushara County Surveyor

Procedure:  
Set ties as indicated.

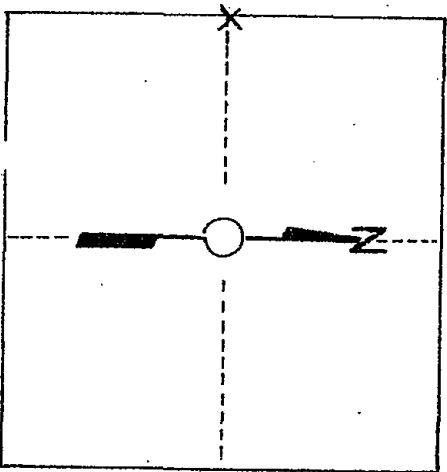
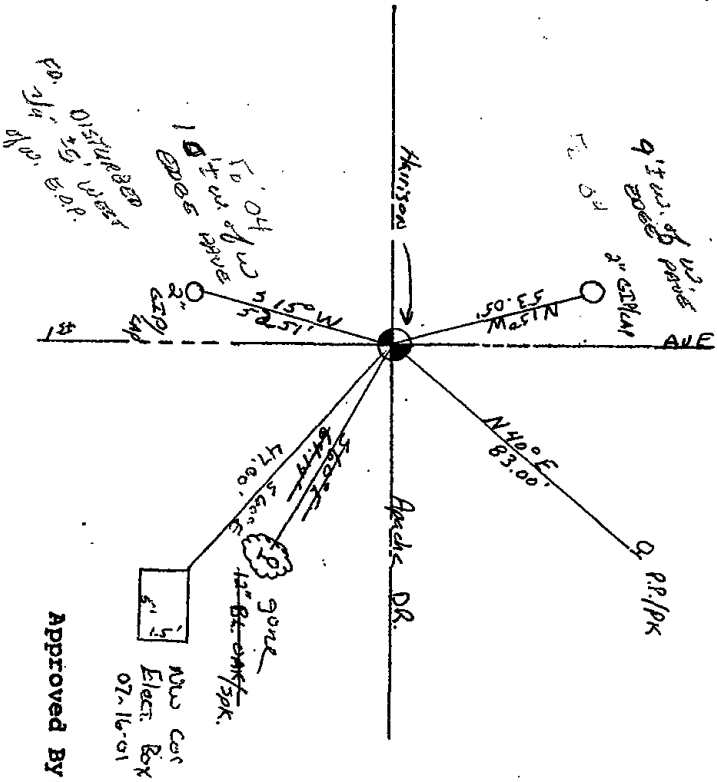
WAUSHARA COUNTY  
CERTIFIED LAND CORNER  
Description of corner evidence found:

Found Harrison and ties as set by Douglas D. Palmer dated July 13<sup>th</sup>, 1978.

No. 74  
Witnesses to corner location:


David Estinger  
Al Knight

Section 19



T. 20 N. R. 8 E.  
WISCONSIN

Approved By: \_\_\_\_\_



082

# U.S. PUBLIC LAND SURVEY MONUMENT RECORD

## ADAMS COUNTY

TYPE OF MONUMENT: Standard Harrison

STATE PLANE COORDINATES: N \_\_\_\_\_  
E \_\_\_\_\_

ELEVATION — M.S.L. DATUM: \_\_\_\_\_

THETA ANGLE: \_\_\_\_\_

FIELD BOOK: Adams County PAGE 68

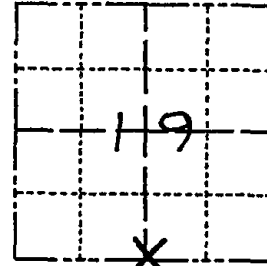
DRAWN BY: D. Riesop

CORNER NO. 82

SECTION 19

TOWN 20N

RANGE 7E



LOCATION  
(Indicated by 'X')

### BASIS FOR MONUMENT LOCATION


Show info such as: History of corner, with reference to Vol. and pg., dates, surveyor; exact description of monument replaced; if location computed, by taped or EDM traverse; landowner remarks, etc. (Use reverse side if necessary) (in conformance with Section A-E 502 of the Wisconsin Administrative Code)

Probed area for original corner stake and roots of bearing trees, nothing was found. There is no occupation and no record of subsequent use of this corner was found.

Corner was reset proportionally on a straight line between adjacent section corners.

Location used for this corner is within 3 feet of the original survey distance.

SEAL:



DATA SHOWN HERE ON  
CERTIFIED CORRECT:

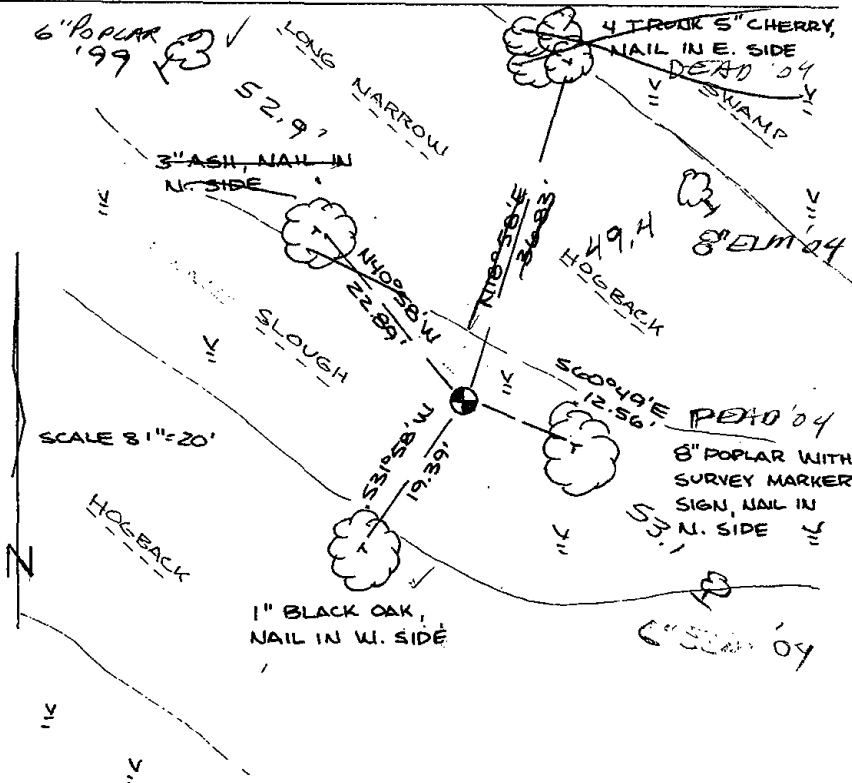
*David C. Riesop*  
Registered Land Surveyor

DATE: 9/29/03

### TIE SKETCH

Show at least four ties, also fence lines, roads, topo, size and type of witness trees' and if off road - best way to arrive at corner.


STEEL POST @ HAR.  
±10' S. of E-W TRAIL  
ENTER FROM 6<sup>TH</sup> AVE @  
HSE # 511 - FIND TRAIL  
NW of POND BY BLUE HSE



### MAINTENANCE RECORD

Date	Init.	Remarks
15 JUNE 04	SS-CR	OK (BRING WADERS)
3-5-09	SS	1 NEW TIE
11-10-04	SS	2 "
3-03-09	SS	OK







083

**ADAMS COUNTY**

**Survey Monument Record**

TYPE OF MONUMENT: Standard Harrison

STATE PLANE COORDINATES: N \_\_\_\_\_

E \_\_\_\_\_

ELEVATION — M.S.L. DATUM: \_\_\_\_\_

THETA ANGLE: \_\_\_\_\_


FIELD BOOK: 38 PAGE 17

CORNER NO. 83

SECTION 29

TOWN 20

RANGE 7



LOCATION  
(Indicated by 'X')

SEAL:



**BASIS FOR MONUMENT LOCATION**

(Use reverse side if necessary)

Show info such as: History of corner, with reference to Vol. and pg, dates, surveyor; exact description of monument replaced; if location computed, by taped or EDM traverse; landowner remarks, etc.

Ran EDM/T2 traverse around Sections 28 and 29, and to portions of the adjoining sections to determine search areas.

Investigation yielded 1" x 4' iron pipe set by County Surveyor Phillips in 1940 as recorded in Adams County Surveyor Records, Volume 2, Page 164.

Replaced with Standard Harrison on 10-12-76.

OK 4-12-79 RN-SS

OK 4-20-84 SS-DK

1 GONE - 1 NEW TIE 4-15-94 JG-SS

OK 2-19-99 - JG

TOP BROKEN - 3 TIES REMAIN 7-7-04

CERTIFIED CORRECT:

*Dale C. Hagen*  
Registered Land Surveyor

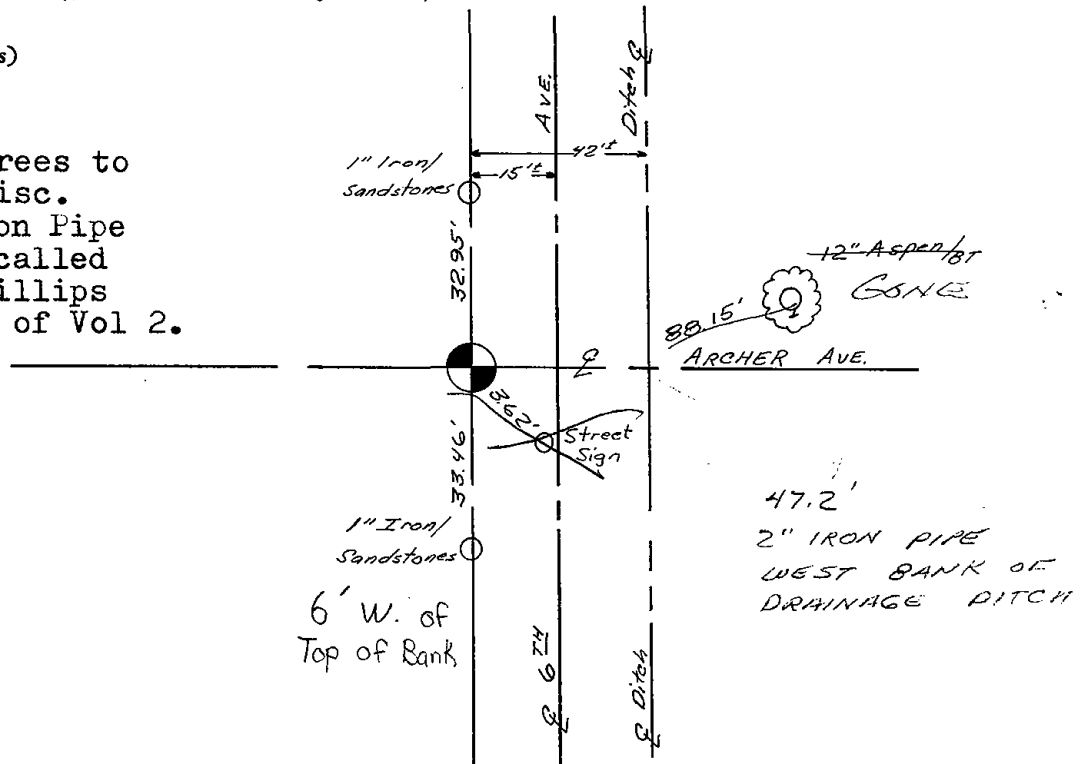
DATE: 12-2-76


**TIE SKETCH**

(Show at least four ties)

**NOTE**

- 1) Ties in trees to nail in disc.
- 2) The 1" Iron Pipe ties are called for by Phillips on Pg 164 of Vol 2.





084

**ADAMS COUNTY**

**Survey Monument Record**

TYPE OF MONUMENT: Harrison Monument

STATE PLANE COORDINATES: N \_\_\_\_\_

E \_\_\_\_\_

ELEVATION — M.S.L. DATUM: \_\_\_\_\_

THETA ANGLE: \_\_\_\_\_

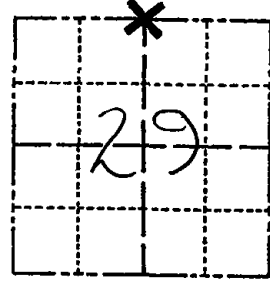
FIELD BOOK: 37 PAGE 69

CORNER NO. 84

SECTION 29

TOWN 20

RANGE 7



LOCATION  
(Indicated by 'X')

SEAL:



**BASIS FOR MONUMENT LOCATION**

(Use reverse side if necessary)

Show info such as: History of corner, with reference to Vol. and pg, dates, surveyor; exact description of monument replaced; if location computed, by taped or EDM traverse; landowner remarks, etc.

Ran EDM/T2 traverse around Sections 28 and 29, and portions of adjoining sections to determine search areas.

Excavation with backhoe yielded no evidence of the original corner or any remonumentation. Could find no evidence of bearing trees.

Re-established corner by single proportionate measures on line between adjacent section corners.

Set Standard Harrison 11-4-76.

OK 4-12-79 RN-SS

OK 4-25-84 DK-SS

OK - 1-NEW TIE 4/15/94 JG-SS

OK 2-19-99-JG

CERTIFIED CORRECT:

Dale C. Hagen  
Registered Land Surveyor  
DATE: 12-2-76

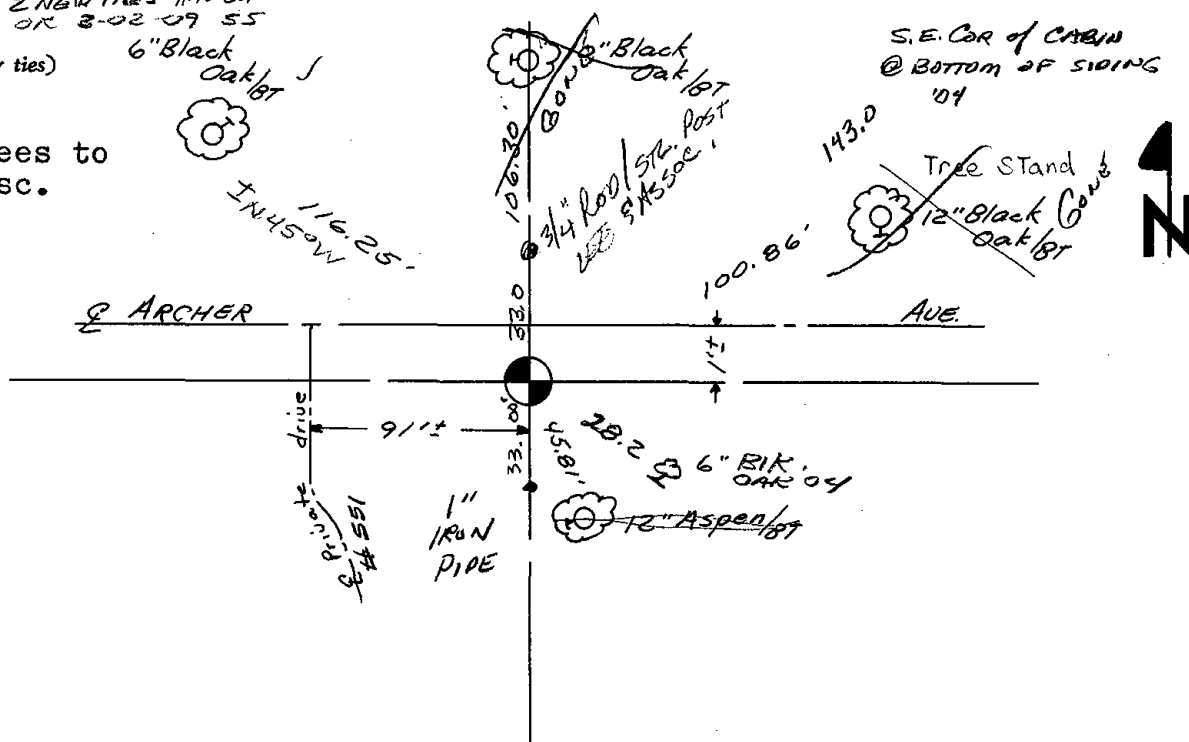
**TIE SKETCH**

2 NEW TIES 11-10-04  
OR 3-02-09 SS

(Show at least four ties)

**NOTE**

Ties in trees to nail in disc.





085

**ADAMS COUNTY**

**Survey Monument Record**

TYPE OF MONUMENT: Standard Harrison

STATE PLANE COORDINATES: N \_\_\_\_\_

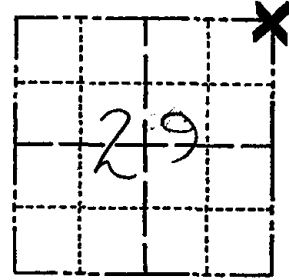
E \_\_\_\_\_

ELEVATION — M.S.L. DATUM: \_\_\_\_\_

THETA ANGLE: \_\_\_\_\_

FIELD BOOK: 37 PAGE 67

CORNER NO. 85  
SECTION 29  
TOWN 20  
RANGE 7



LOCATION  
(Indicated by 'X')

SEAL:

**BASIS FOR MONUMENT LOCATION**

(Use reverse side if necessary)

Show info such as: History of corner, with reference to Vol. and pg, dates, surveyor; exact description of monument replaced; if location computed, by taped or EDM traverse; landowner remarks, etc.

Ran EDM/T2 traverse around Sections 28 and 29, and portions of adjoining sections to determine search areas.

Excavation with backhoe yielded no evidence of the original corner or any remonumentation. Could find no evidence of bearing trees.

Re-established corner by prorating between the Northwest corner of Section 29 and the Northeast corner of Section 28, and by doubling over the distance from the Southeast corner of Section 29 and a very substantial fenceline at the East Quarter corner of Section 29.

Matches all occupation.

Set Harrison monument of 11-4-76.



CERTIFIED CORRECT

*Dale C. Hagen*

Registered Land Surveyor

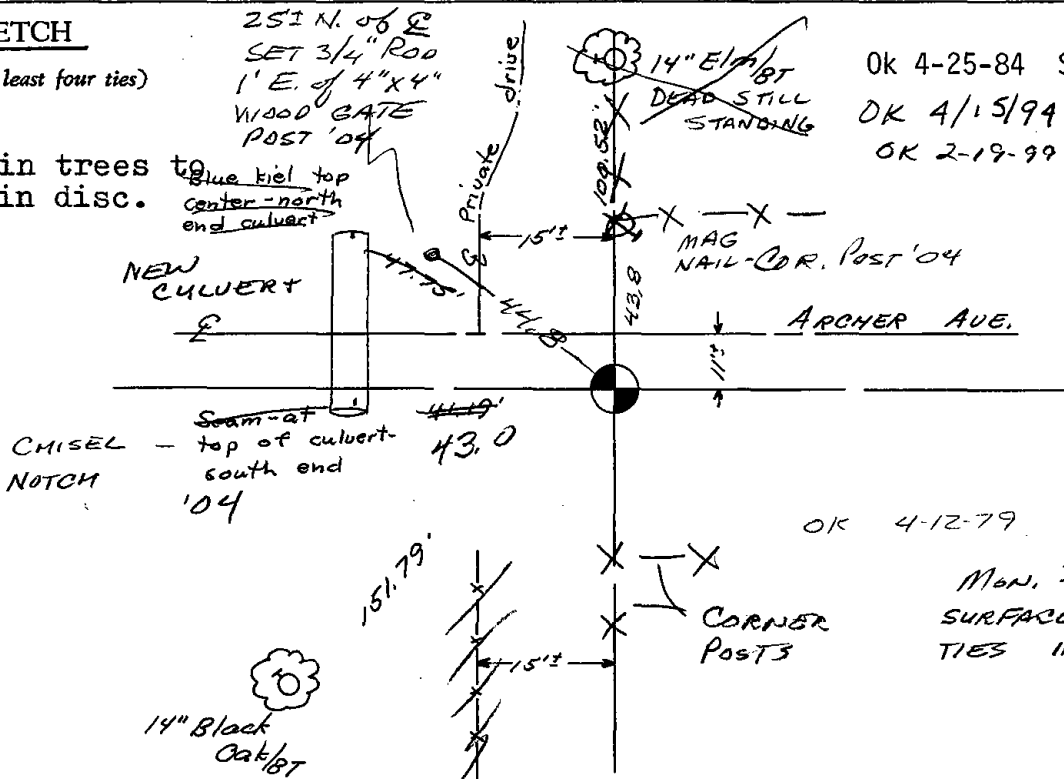
DATE: 12-2-76

**TIE SKETCH**

(Show at least four ties)

**NOTE**

Ties in trees to blue nail top center-north end culvert nail in disc.



OK 4-25-84 SS-DK

OK 4/15/94 JG-SS

OK 2-19-99 JG

OK 4-12-79 RN-SS

Mon. 14" BELOW SURFACE - 3 NEW TIES 11-10-04 SS



086



ADAMS COUNTY

Survey Monument Record

TYPE OF MONUMENT: 30" HARRISON

STATE PLANE COORDINATES: N \_\_\_\_\_

E \_\_\_\_\_

ELEVATION — M.S.L. DATUM: \_\_\_\_\_

THETA ANGLE: \_\_\_\_\_

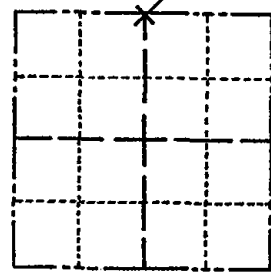
FIELD BOOK: File PAGE \_\_\_\_\_

CORNER NO. 86

SECTION 28

TOWN 20

RANGE 7



LOCATION  
(Indicated by 'X')

SEAL:



BASIS FOR MONUMENT LOCATION

(Use reverse side if necessary)

Show info such as: History of corner, with reference to Vol. and pg, dates, surveyor; exact description of monument replaced; if location computed, by taped or EDM traverse; landowner remarks, etc.

Ran EDM/T2 traverse around sections 28 and 29, and portions of adjoining sections to determine search area for investigation.

Excavation with backhoe yielded no evidence of the original corner or any remonumentation. Could find no original bearing trees.

Re-established corner by single proportionate measure on line between adjacent section corners.

Set 11-4-76.

OK 4-13-79 AN-55

CERTIFIED CORRECT

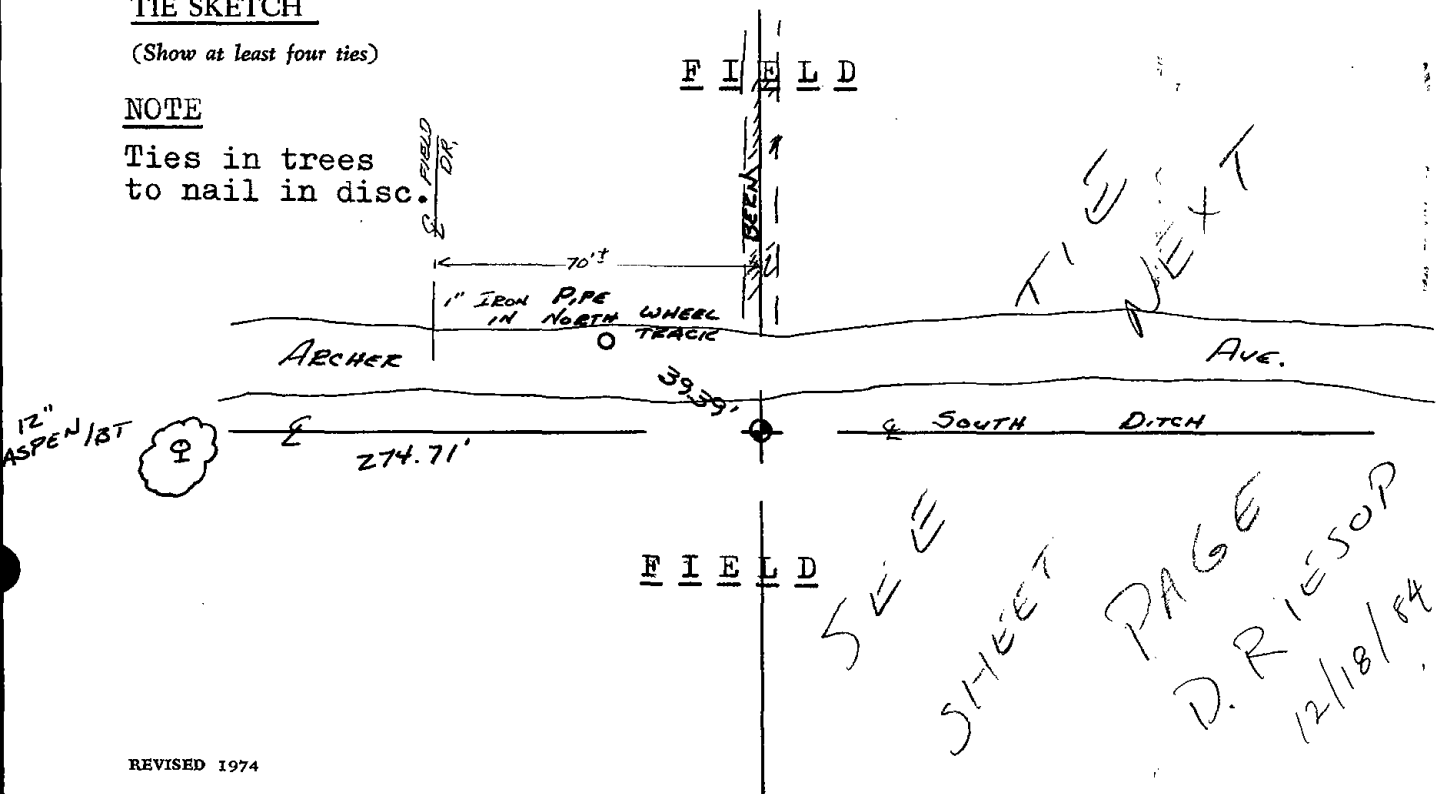
*Dale C Hagen*  
Registered Land Surveyor  
DATE: 12-2-76

TIE SKETCH

(Show at least four ties)

NOTE

Ties in trees to nail in disc.



SEE SHEET PAGE D. RIESOP 12/18/84

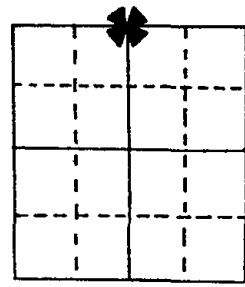
# U.S. PUBLIC LAND SURVEY MONUMENT RECORD

Note: This form is intended and designed to fulfill all requirements of Wisconsin Administrative Code, Chapter A-E 5.02, U.S. Public Land Survey Monument Record (3) (a) (b) (c) (d) (e) (f) (g) (h) (i). An additional sheet may be added if necessary to conform with said requirements.

(a) Corner location: Township 20 North  
Range 7 East/West

Town/City/Village LEOLA

County ADAMS



Section 28

(b) (f) (g) (h) Description of monument found at this corner and if it was accepted, state all evidence (material, testimonial, occupational, plats, records, other monuments) used as a basis for accepting. If not accepted or if nothing was found, state evidence used as basis for establishing location. If reestablished through lost corner proportionate methods, indicate all monuments, distances and directions used to establish.

The Harrison monument as shown on Dale Hagen tie sheet, dated 12/2/76 was found. Position checked with that shown on section summary record.

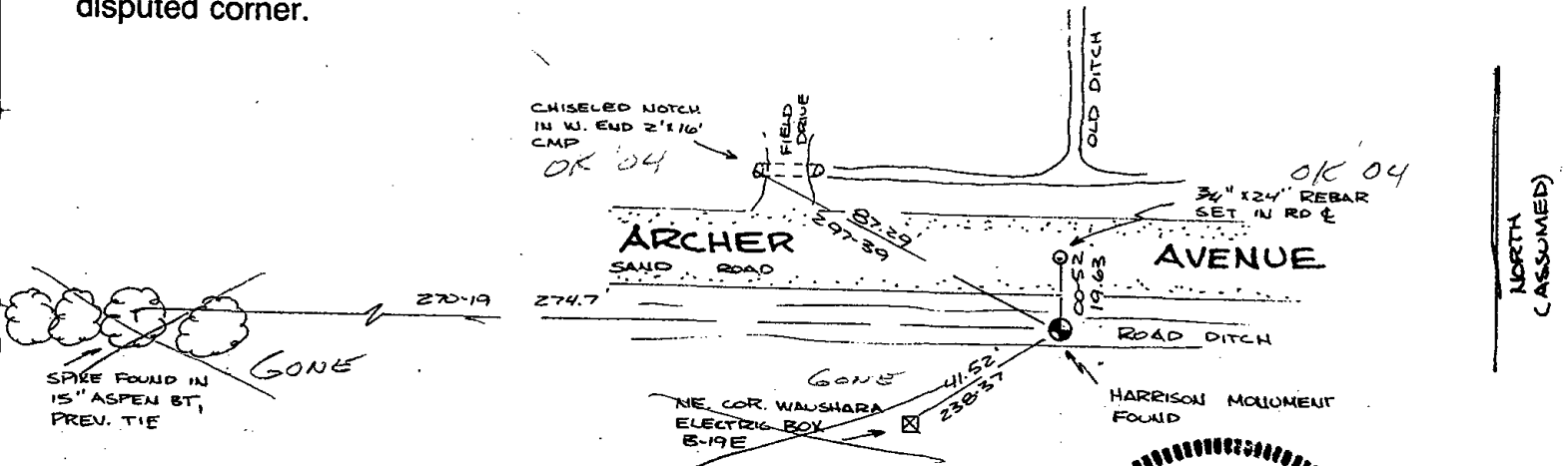
Corner was accepted and re-tied as shown

OK 4/15/94 JG-55

OK 2-19-99-JG

DITCH FULL OF WATER - ONLY 2 TIES REMAIN 11-10-04 SJS


(c) (d) (e) Plan view of corner with ties to at least 4 witness monuments. If in disagreement with previously established corner, show the distances between the two corners and also indicate the ties to the disputed corner.




(i) I, DAVID C. RIESOP S-1551

(type or print name) certify that the corner location on this record was determined by me or under my direction and control and that this U.S. Public Land Survey Monument Record is correct and complete to the best of my knowledge and belief. TIES ON 11/27/04

David C. Riesop Signature  
12/18/04 Date





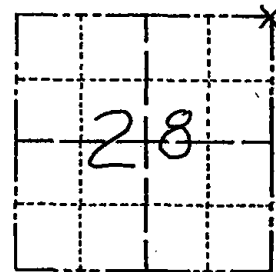


087

# Government Land Corner Certificate

Adams County  
 TYPE OF MONUMENT: HARRISON  
 STATE PLANE COORDINATES: N \_\_\_\_\_  
 E \_\_\_\_\_  
 ELEVATION — M.S.L. DATUM: \_\_\_\_\_  
 THETA ANGLE: \_\_\_\_\_  
 FIELD BOOK: 38 PAGE 38  
 DRAWN BY: G. RHINEHART

CORNER NO. 87  
 SECTION 28  
 TOWN 20  
 RANGE 7



LOCATION  
(Indicated by 'X')

## BASIS FOR MONUMENT LOCATION

Show info such as: History of corner, with reference to Vol. and pg., dates, surveyor; exact description of monument replaced; if location computed, by taped or EDM traverse; landowner remarks, etc. (Use reverse side if necessary)

Ran EDM/T2 traverse around Sections 28 and 29 to determine search areas for investigation. Also traverse to portions of adjacent sections to aid in this investigation.

Excavation yielded no evidence of the original corner or any remonumentation. Set corner after a thorough analysis of the occupation for at least 1 mile in each direction (North, South, East and West)

Set harrison 11-4-76.

SEAL:



DATA SHOWN HERE ON  
CERTIFIED CORRECT:

Dale C Hagen  
Registered Land Surveyor

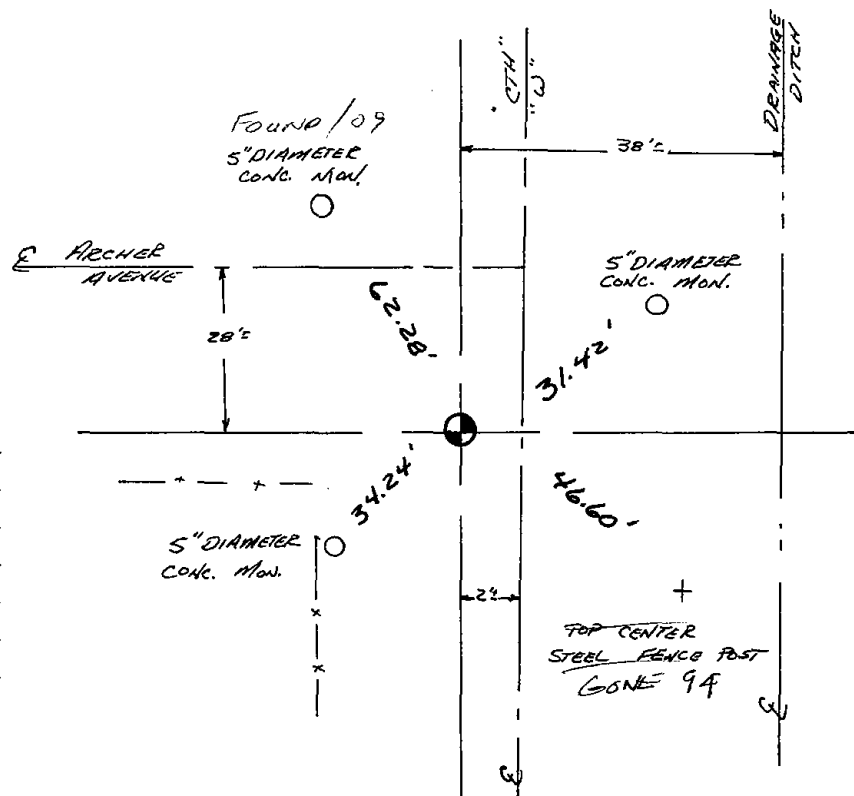
DATE: 5-31-77

## TIE SKETCH

Show at least four ties, also fence lines, roads, topo, size and type of witness trees' and if off road - best way to arrive at corner.


### NOTE

Ties in trees to nail in disc.



## MAINTENANCE RECORD

Date	Init.	Remarks
3-23-79	RN-DW	OK
4-15-99	JG SS	1-GONE
2-19-99	JG	OK
10-07-09		FO ONLY CONC NW



088

# Government Land Corner Certificate

**ADAMS** County

TYPE OF MONUMENT: 1 1/4" x 5" IRON PIPE W/ALUM. CAP

STATE PLANE COORDINATES: N \_\_\_\_\_  
E \_\_\_\_\_

ELEVATION — M.S.L. DATUM: \_\_\_\_\_

THETA ANGLE: \_\_\_\_\_

FIELD BOOK: 91 PAGE 77

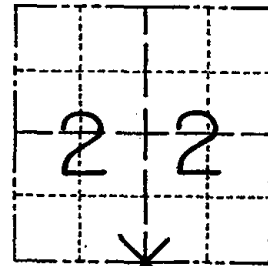
DRAWN BY: SJH

CORNER NO. 88

SECTION 22


TOWN 20

RANGE 7



LOCATION  
(Indicated by 'X')

SEAL:



DATA SHOWN HERE ON  
CERTIFIED CORRECT:

*Lance J. Habeck*  
Registered Land Surveyor

DATE: \_\_\_\_\_

## BASIS FOR MONUMENT LOCATION

Show info such as: History of corner, with reference to Vol. and pg., dates, surveyor; exact description of monument replaced; if location computed, by taped or EDM traverse; landowner remarks, etc. (Use reverse side if necessary)

This corner was set equidistant and on line between adjacent Section corners. No evidence of previous monumentation found.

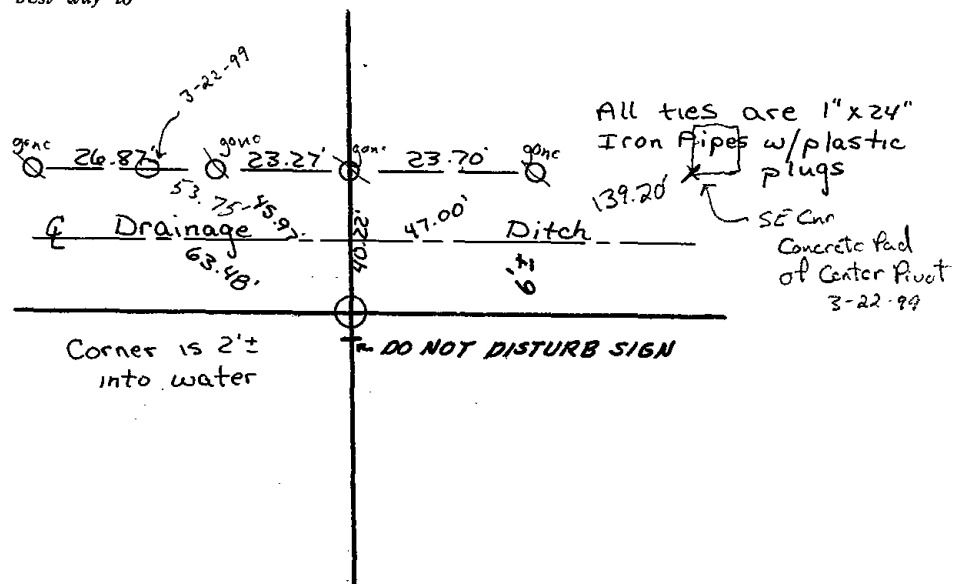
OK 4-20-84 SS-DK

OK 3-22-99 JG-JF 2 new ties; 4 IP gone;  
no other ties available

filed for record this 8th  
day of June, 1983  
per 59.60 Wisconsin Statutes.  
*L. Rhineland*  
ADAMS COUNTY SURVEYOR

## TIE SKETCH

Show at least four ties, also fence lines, roads, topo, size and type of witness trees and if off road - best way to arrive at corner.









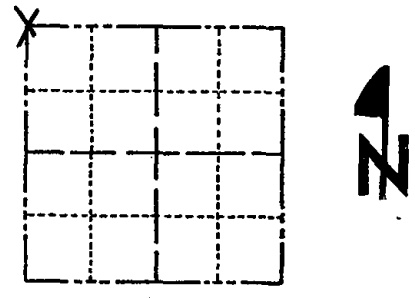
\* 0 8 9 \*

089

# Government Land Corner Certificate

Adams County  
 TYPE OF MONUMENT: 2"x60" Iron Pipe w/Almn. marked section corner  
 STATE PLANE COORDINATES: N \_\_\_\_\_  
 E \_\_\_\_\_  
 ELEVATION — M.S.L. DATUM: \_\_\_\_\_  
 THETA ANGLE: \_\_\_\_\_  
 FIELD BOOK: LL PAGE \_\_\_\_\_  
 DRAWN BY: Basler, Wayne

CORNER NO. 87  
 SECTION 26  
 TOWN 20  
 RANGE 7E



LOCATION  
(Indicated by 'X')

## BASIS FOR MONUMENT LOCATION

Show info such as: History of corner, with reference to Vol. and pg., dates, surveyor; exact description of monument replaced; if location computed, by taped or EDM traverse; landowner remarks, etc. (Use reverse side if necessary)

Ran complete E.D.M. Trverse of  $\frac{5}{2}$  of Sect. 26, to determine search areas. Could find no evidence of the original corner or any remonumentation, or accessory monuments. Set corner by doubling over distance from  $\frac{W}{4}$  Cor. & SW Cor. 26-20-7, on a straight line.

SEAL:



DATA SHOWN HERE ON CERTIFIED CORRECT:

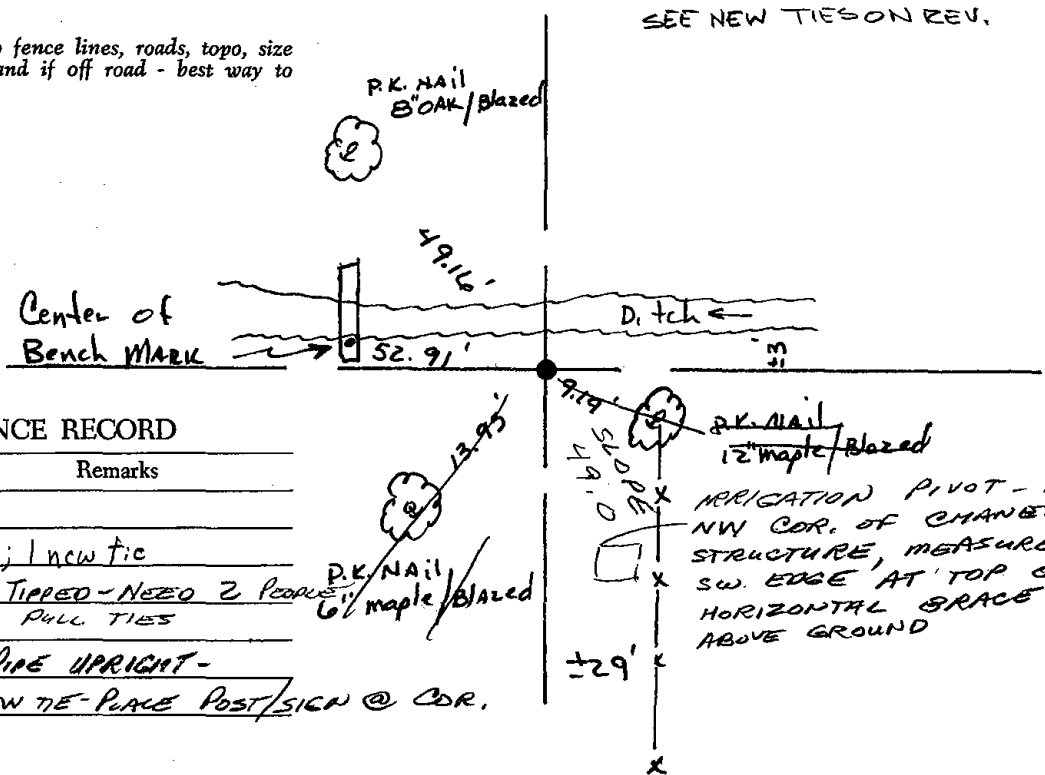
Wayne Basler  
Registered Land Surveyor

DATE: 5-23-79

Map updated on the 4<sup>th</sup> of 5-84 see the reverse side for the new map

## TIE SKETCH

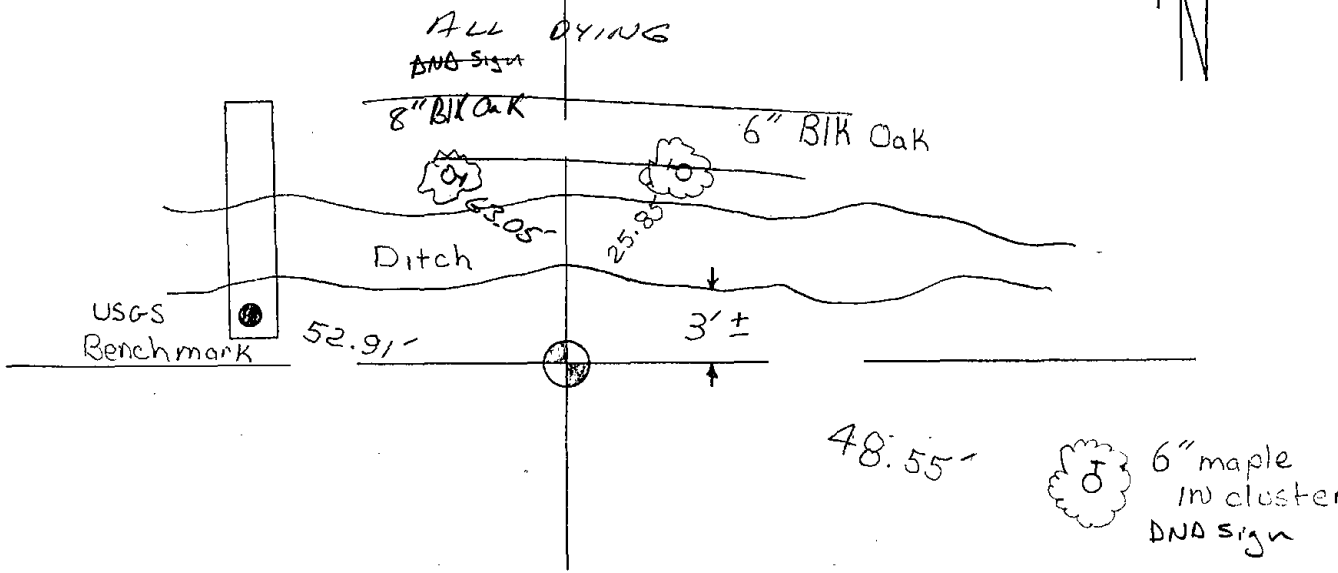
Show at least four ties, also fence lines, roads, topo, size and type of witness trees' and if off road - best way to arrive at corner.




SEE NEW TIES ON REV.

## MAINTENANCE RECORD

Date	Init.	Remarks
15 JUNE 91	JS-ER	OK
22 MAR 99	JG-JE	OK; 1 new tie
7-7-09	SS	PIPE TIPPED - NEEDED 2 PEOPLE TO PULL TIES
12-14-04	JS-SS	FD. PIPE UPRIGHT -
10-07-09	SS	1 NEW TIE - PLACE POST/SIGN @ COR.



3 ties gone 2 new 5-4-84 SS-DK



090

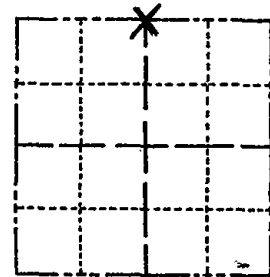
# Government Land Corner Certificate

Adams County

TYPE OF MONUMENT: 2" x 60" Iron Pipe w/ Almn. Cap.  
 STATE PLANE COORDINATES: N Marked Quarter Cor  
 E \_\_\_\_\_

CORNER NO. 90  
 SECTION 26  
 TOWN 20  
 RANGE 7 E

ELEVATION — M.S.L. DATUM: \_\_\_\_\_  
 THETA ANGLE: \_\_\_\_\_  
 FIELD BOOK: LL PAGE \_\_\_\_\_  
 DRAWN BY: Basler, Wayne



LOCATION  
(Indicated by 'X')

## BASIS FOR MONUMENT LOCATION

Show info such as: History of corner, with reference to Vol. and pg., dates, surveyor; exact description of monument replaced; if location computed, by taped or EDM traverse; landowner remarks, etc. (Use reverse side if necessary)

Ran E.D.M. Traverse of the S $\frac{1}{2}$  of Section 26, to determine search areas. Could find no evidence of the original corner or any remonumentation, or accessory monuments.  
 Set corner midway on a straight line Between NW Cor. & NE Cor. 26-20-7E.

SEAL:



DATA SHOWN HERE ON CERTIFIED CORRECT:

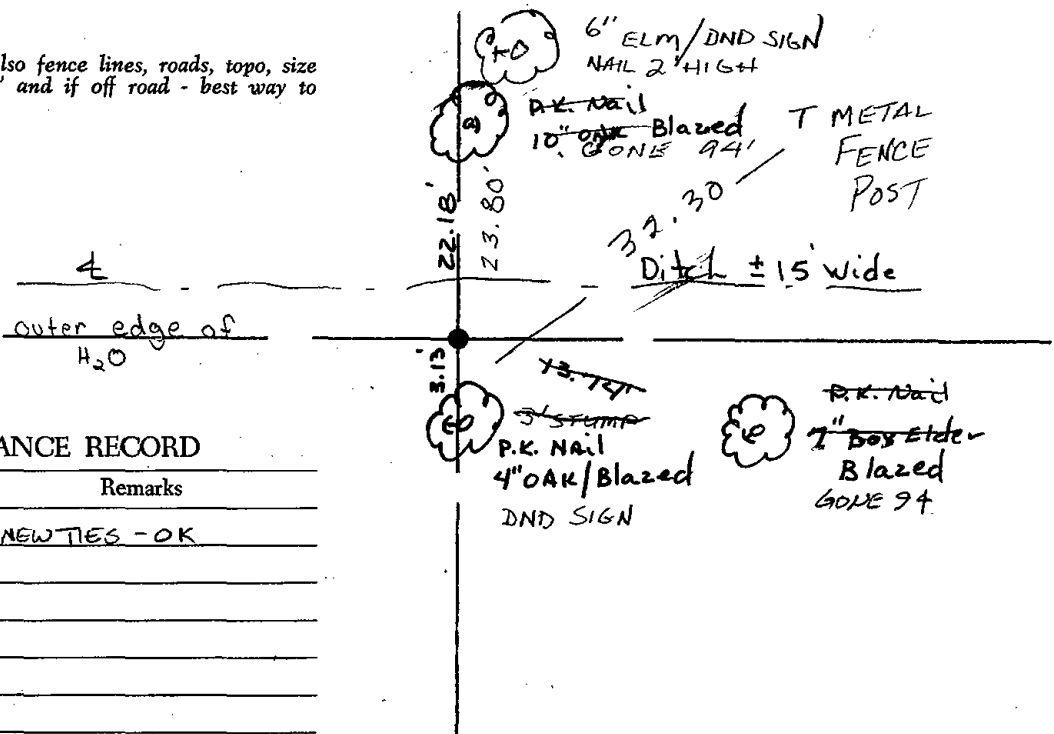
Wayne Basler  
 Registered Land Surveyor

DATE: 5-23-79

OK 5-4-84 SS-DK  
 OK 3-22-99 JG-JF

## TIE SKETCH

Show at least four ties, also fence lines, roads, topo, size and type of witness trees' and if off road - best way to arrive at corner.



## MAINTENANCE RECORD

Date	Init.	Remarks
15 JUN 79	JG-CR	2 NEW TIES - OK

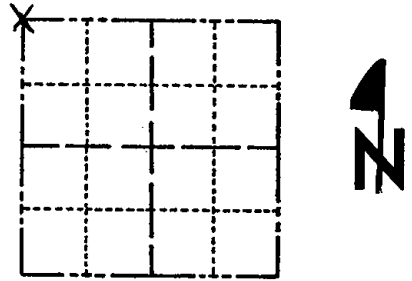


091

# Government Land Corner Certificate

Adams County  
 TYPE OF MONUMENT: H.M.  
 STATE PLANE COORDINATES: N \_\_\_\_\_  
 E \_\_\_\_\_  
 ELEVATION — M.S.L. DATUM: \_\_\_\_\_  
 THETA ANGLE: \_\_\_\_\_  
 FIELD BOOK: W-4 PAGE 80  
 DRAWN BY: Gary Schindler

CORNER NO. 91  
 SECTION 25  
 TOWN 20  
 RANGE 7



LOCATION  
(Indicated by 'X')


## BASIS FOR MONUMENT LOCATION

Show info such as: History of corner, with reference to Vol. and pg., dates, surveyor; exact description of monument replaced; if location computed, by taped or EDM traverse; landowner remarks, etc. (Use reverse side if necessary)

*Found large culvert across road. Decided it wasn't feasible to dig. Used Bearing btw SW COR OF SEC 25 and W 1/4 COR OF SEC 25 and extended it north, location fit existing conditions well, and earlier county surveyor's records to west.*

Map updated on 5-4-84 see reverse for new map

SEAL:



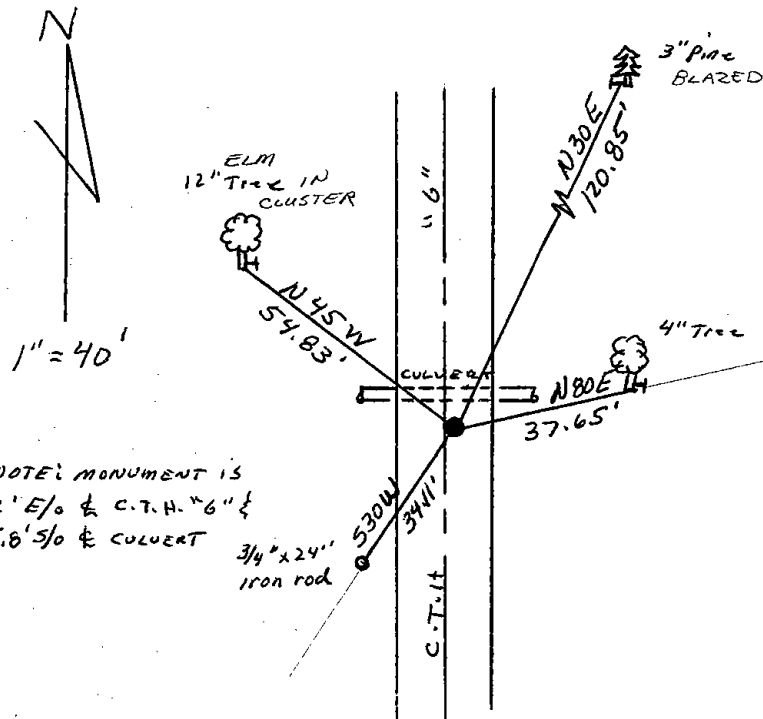
DATA SHOWN HERE ON  
CERTIFIED CORRECT:

*Gary E. Schindler*  
Registered Land Surveyor

DATE: 7-11-78

## TIE SKETCH

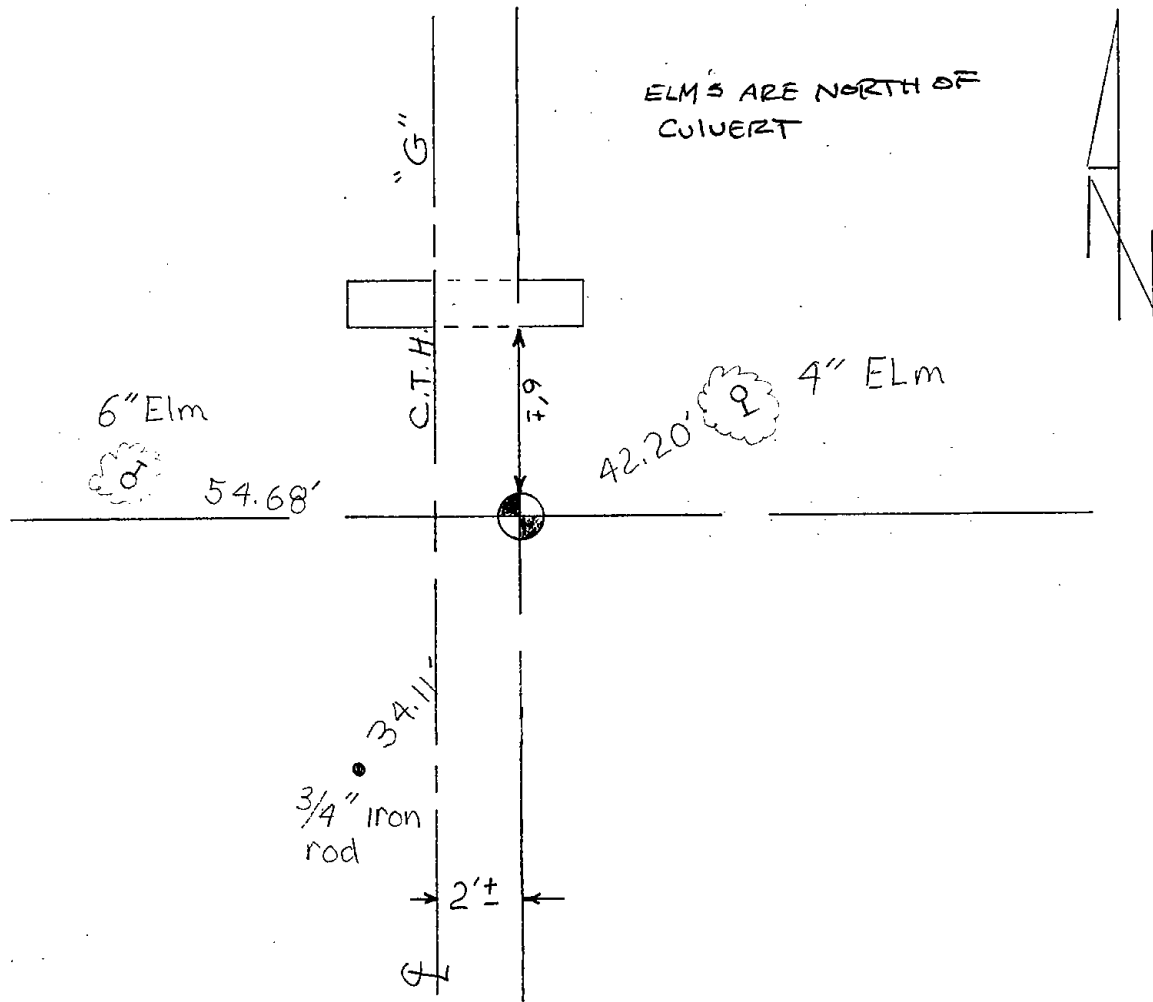
Show at least four ties, also fence lines, roads, topo, size and type of witness trees and if off road - best way to arrive at corner.



NOTE: MONUMENT IS  
2' E/O & C.T.H. "6" &  
5.8' S/O & CULVERT  
3/4" x 24" iron rod


## MAINTENANCE RECORD

Date	Init.	Remarks
3-22-79	JSK-RN	O.K.
15-JUNE 94	JG-CR	OK
2-12-99	JG	OK



3 ties gone 2 new taken on 5-4-84 SS-DK



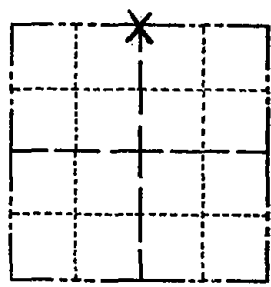


092

# Government Land Corner Certificate

ADAMS County  
 TYPE OF MONUMENT: HARRISON  
 STATE PLANE COORDINATES: N \_\_\_\_\_  
 E \_\_\_\_\_  
 ELEVATION — M.S.L. DATUM: \_\_\_\_\_  
 THETA ANGLE: \_\_\_\_\_  
 FIELD BOOK: W-6 PAGE 58  
 DRAWN BY: Patrick Krier

CORNER NO. 92  
 SECTION 25  
 TOWN 20  
 RANGE 7




LOCATION  
(Indicated by 'X')

## BASIS FOR MONUMENT LOCATION

Show info such as: History of corner, with reference to Vol. and pg., dates, surveyor; exact description of monument replaced; if location computed, by taped or EDM traverse; landowner remarks, etc. (Use reverse side if necessary)

*Found no evidence of monumentation or occupation lines. We set H.M. on a straight line and midway between the NE and NW corners of section 25*

SEAL:



DATA SHOWN HERE ON  
CERTIFIED CORRECT:

*Gary E. Schindler*  
Registered Land Surveyor

DATE: 8-15-78

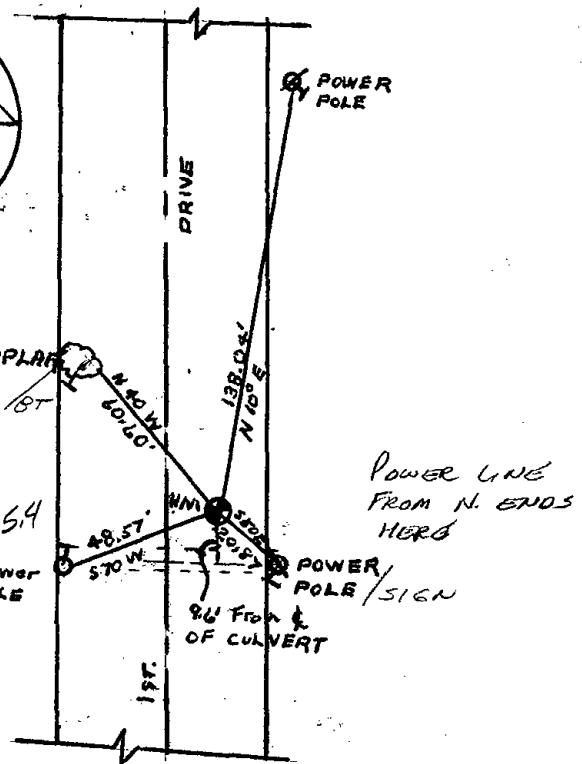
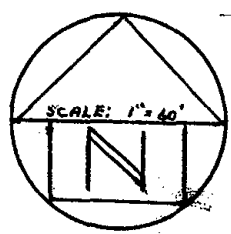
Ok 4-30-84 SS-DK

*OK 11-3-79 SS-SS  
 OK 2 MARCH 94 CR-SS  
 OK 2-12-99-JG*

## TIE SKETCH

Show at least four ties, also fence lines, roads, topo, size and type of witness trees' and if off road - best way to arrive at corner.

*± 7' E. of E '04  
 ± 12' DEEP*



## MAINTENANCE RECORD

Date	Init.	Remarks
7-6-04	SS	TOP BROKEN
2-2-09	SS	1 NEW

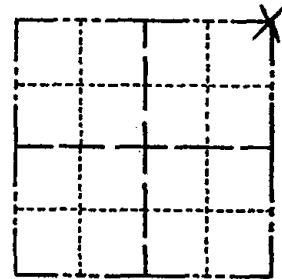


093

# Government Land Corner Certificate

Adams - Waushara County  
 TYPE OF MONUMENT: H.M.  
 STATE PLANE COORDINATES: N \_\_\_\_\_  
 E \_\_\_\_\_  
 ELEVATION — M.S.L. DATUM: \_\_\_\_\_  
 THETA ANGLE: \_\_\_\_\_  
 FIELD BOOK: W-4 PAGE 78  
 DRAWN BY: Gary Schindler

CORNER NO. 93  
 SECTION 25  
 TOWN 20  
 RANGE 7



LOCATION  
(Indicated by 'X')

## BASIS FOR MONUMENT LOCATION

Show info such as: History of corner, with reference to Vol. and pg., dates, surveyor; exact description of monument replaced; if location computed, by taped or EDM traverse; landowner remarks, etc. (Use reverse side if necessary)

Dog and found a 6" x 8" x 18" sandstone monument 1' under road surface. reset the monument deeper with H.M. over it.

Ok 4-30-84 SS-DK

SEAL:



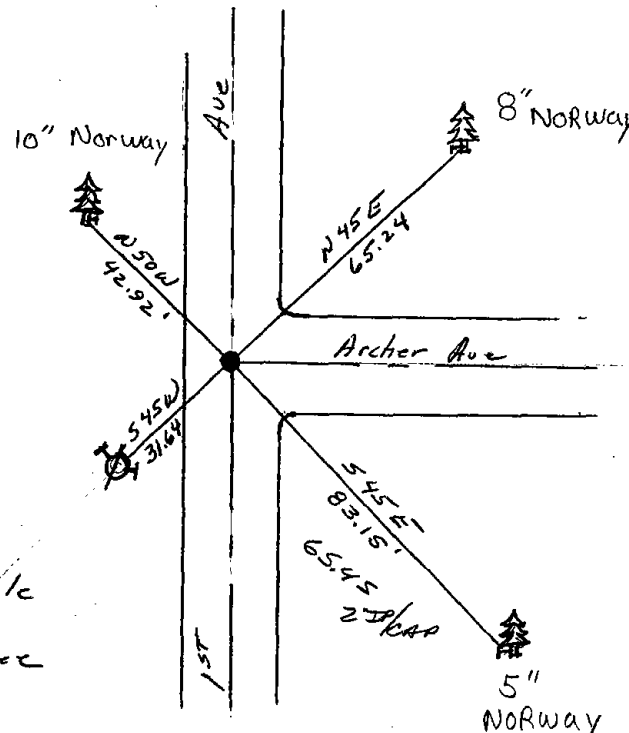
DATA SHOWN HERE ON  
CERTIFIED CORRECT:

Gary E. Schindler  
Registered Land Surveyor

DATE: 7-11-78

## TIE SKETCH

Show at least four ties, also fence lines, roads, topo, size and type of witness trees' and if off road - best way to arrive at corner.



## MAINTENANCE RECORD

Date	Init.	Remarks
3-19-79	DW-RN	OK
2 MARCH 79	CR-SS	OK
2-12-99	JG	OK
7-6-04	SS	OK - SEE <u>ADJUTANT WAUSH. Co. 10-23-71</u>
2-6-09	SS	" "

### Legend

- = H.M.
- ⊙ = Power Pole
- 🌲 = Pine Tree

STATE OF WISCONSIN )  
WAUSHARA COUNTY ) SS

I, GARY E. Schindler, do hereby certify that on the 11th day of April, 1990, I found (evidence) (no evidence) of the N.W. corner of Sec. 30, T20 N, R 8 E, Fourth Principal Meridian, and I re-established said corner according to the Wisconsin Statutes as shown and described hereon.

Dated this 25th day of October, 1991  
G. E. Schindler  
Waushara County Surveyor

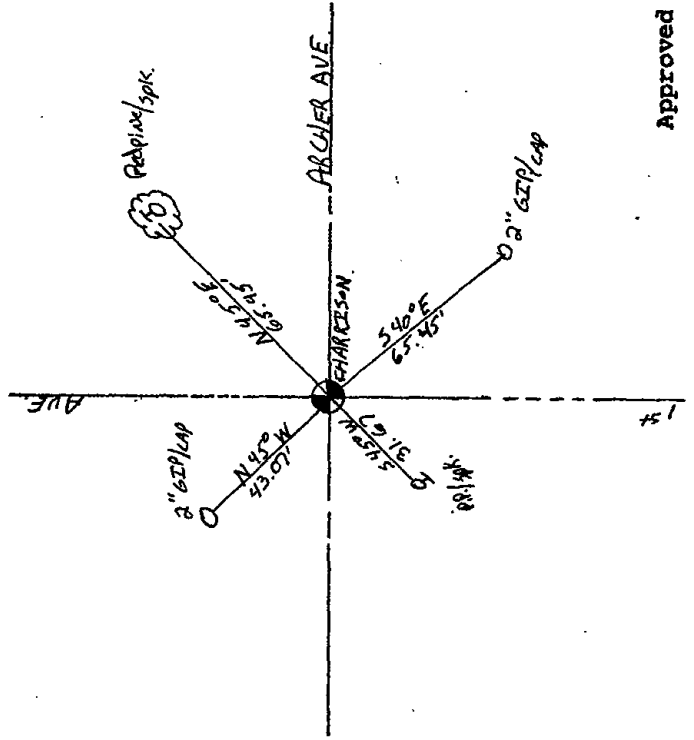
WAUSHARA COUNTY  
CERTIFIED LAND CORNER

Description of corner evidence found:

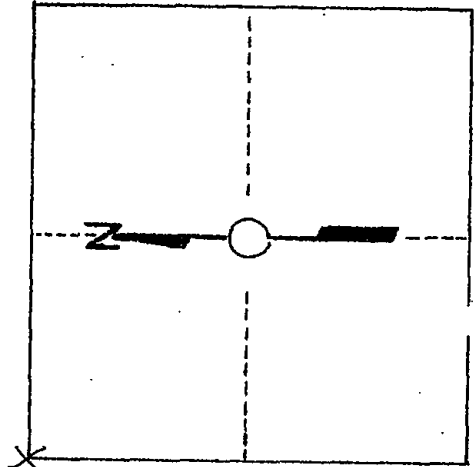

Found Harrison and ties as  
Set by Dowanthon D. Palmer  
dated July 13, 1978.

No. 93  
Witnesses to corner location:  
AL Knight  
DAN Entinger

Section 30



Procedure: Set ties as indicated.



T. 20 N R 8 E  
WISCONSIN

Approved By: \_\_\_\_\_



095

ADAMS COUNTY

Survey Monument Record

TYPE OF MONUMENT: Standard Harrison

STATE PLANE COORDINATES: N \_\_\_\_\_

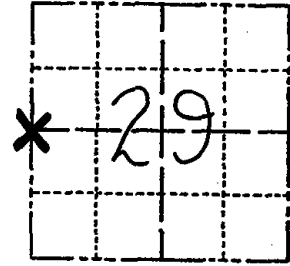
E \_\_\_\_\_

ELEVATION — M.S.L. DATUM: \_\_\_\_\_

THETA ANGLE: \_\_\_\_\_

FIELD BOOK: 37 PAGE 68

CORNER NO. 95  
SECTION 29  
TOWN 20  
RANGE 7



LOCATION  
(Indicated by 'X')

SEAL:

BASIS FOR MONUMENT LOCATION

(Use reverse side if necessary)

Show info such as: History of corner, with reference to Vol. and pg, dates, surveyor; exact description of monument replaced; if location computed, by taped or EDM traverse; landowner remarks, etc.

Ran EDM/T2 traverse around Sections 28 and 29, and portions of adjoining sections to determine search areas.

Could find no evidence of the original corner or and remonumentation. Could find no original bearing trees.

Re-established corner by single proportionate measure on line between adjacent section corners.

Set Harrison monument on 11-4-76.



OK 11-3-79 BS-SS

OK 4-20-84 SS-DK

2-GONE, 3-NEW TIES 6-16-94 BS-JG

CERTIFIED CORRECT  
Dale C Hagen  
Registered Land Surveyor  
DATE: 12-2-76

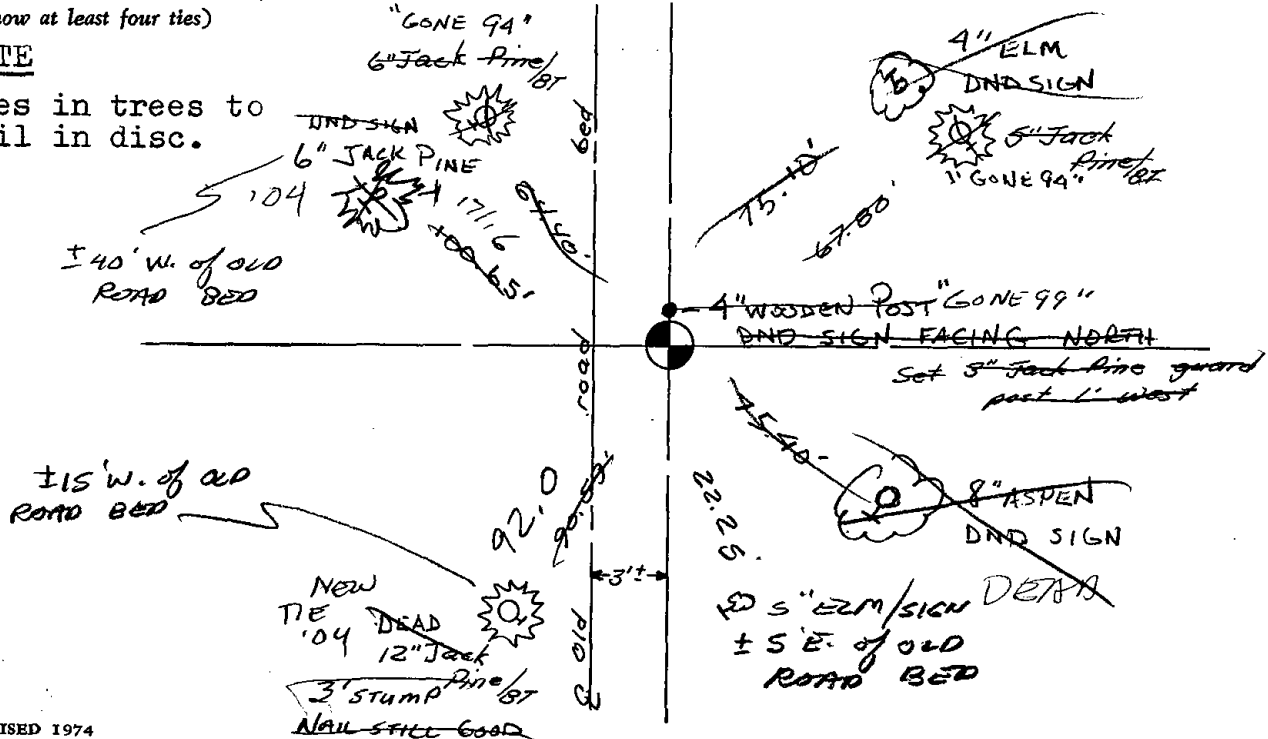
TIE SKETCH


OK 2-19-99-JG  
2 NEW TIES 11-10-04 SS

(Show at least four ties)

NOTE

Ties in trees to nail in disc.









096

ADAMS COUNTY

Survey Monument Record

TYPE OF MONUMENT: Standard Harrison

STATE PLANE COORDINATES: N \_\_\_\_\_

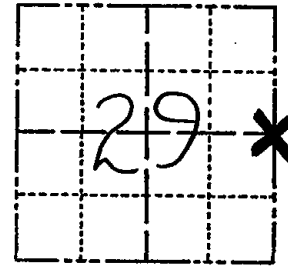
E \_\_\_\_\_

ELEVATION — M.S.L. DATUM: \_\_\_\_\_

THETA ANGLE: \_\_\_\_\_

FIELD BOOK: 37 PAGE 67

CORNER NO. 96  
SECTION 29  
TOWN 20  
RANGE 7




LOCATION  
(Indicated by 'X')

BASIS FOR MONUMENT LOCATION

(Use reverse side if necessary)

Show info such as: History of corner, with reference to Vol. and pg, dates, surveyor; exact description of monument replaced; if location computed, by taped or EDM traverse; landowner remarks, etc.

SEAL:



Ran EDM/T2 traverse around Sections 28 and 29, and portions of adjoining sections to determine search areas for investigation.

Could find no evidence of the original corner or any remonumentation. Could find no original bearing trees.

Set corner by single proportionate measure and on line between adjacent section corners.

Set Harrison monument of 11-4-76.

OK 03-02-09 SS

OK - 7 NEW TIE - 8-26-04 SS

OK 4-12-79 RN-SS

1 gone no new 4-25-84 SS-DK

ALL OK 6/16/94 JB-B5

OK 2-19-99 JG

CERTIFIED CORRECT:

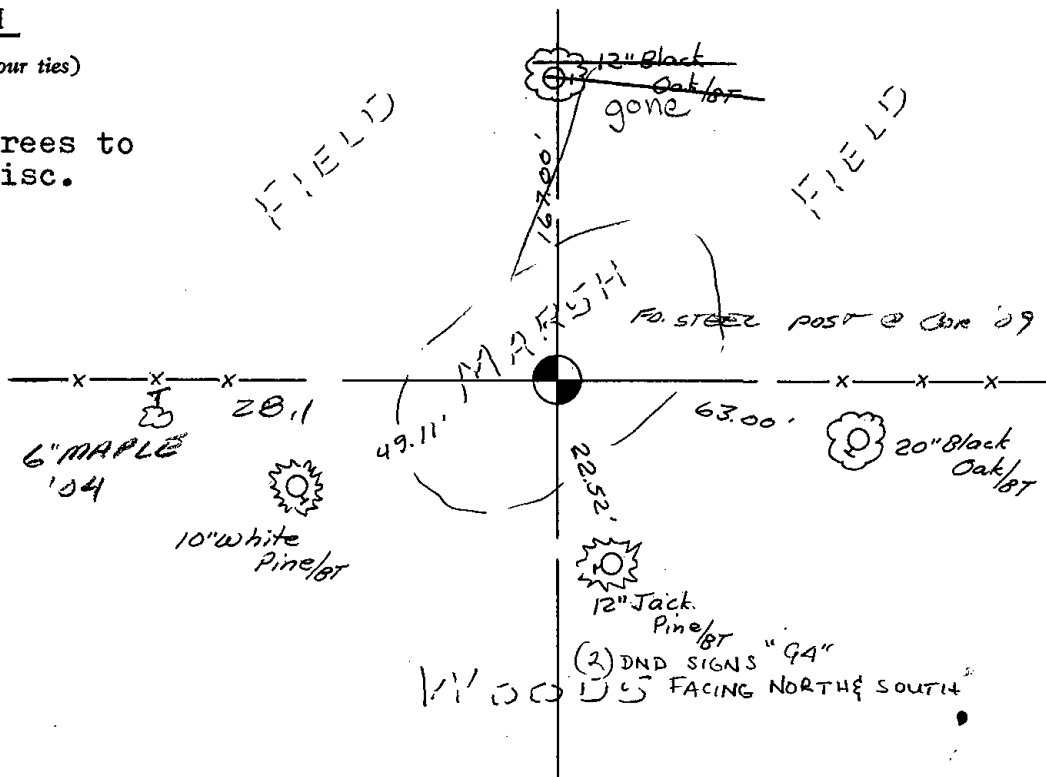
Dale C. Hagen  
Registered Land Surveyor  
DATE: 12-2-76.


TIE SKETCH

(Show at least four ties)

NOTE

Ties in trees to nail in disc.



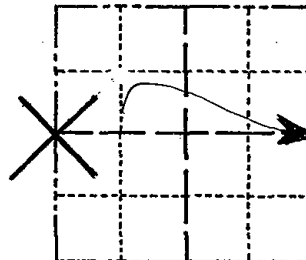


097

# Government Land Corner Certificate

ADAMS County  
 TYPE OF MONUMENT: HARRISON  
 STATE PLANE COORDINATES: N \_\_\_\_\_  
 E \_\_\_\_\_  
 ELEVATION — M.S.L. DATUM: \_\_\_\_\_  
 THETA ANGLE: \_\_\_\_\_  
 FIELD BOOK: \_\_\_\_\_ PAGE \_\_\_\_\_  
 DRAWN BY: VISSERS

CORNER NO. 97  
 SECTION 28  
 TOWN 20N  
 RANGE 7E



LOCATION  
 (Indicated by 'X')


## BASIS FOR MONUMENT LOCATION

Show info such as: History of corner, with reference to Vol. and pg., dates, surveyor; exact description of monument replaced; if location computed, by taped or EDM traverse; landowner remarks, etc. (Use reverse side if necessary)

Found Monument Certified By Dale C. Hagen  
 R.L.S. #1103 Dated Dec. 2, 1976.

Retied Monument as Shown Below.

SEAL:



DATA SHOWN HERE ON  
 CERTIFIED CORRECT:

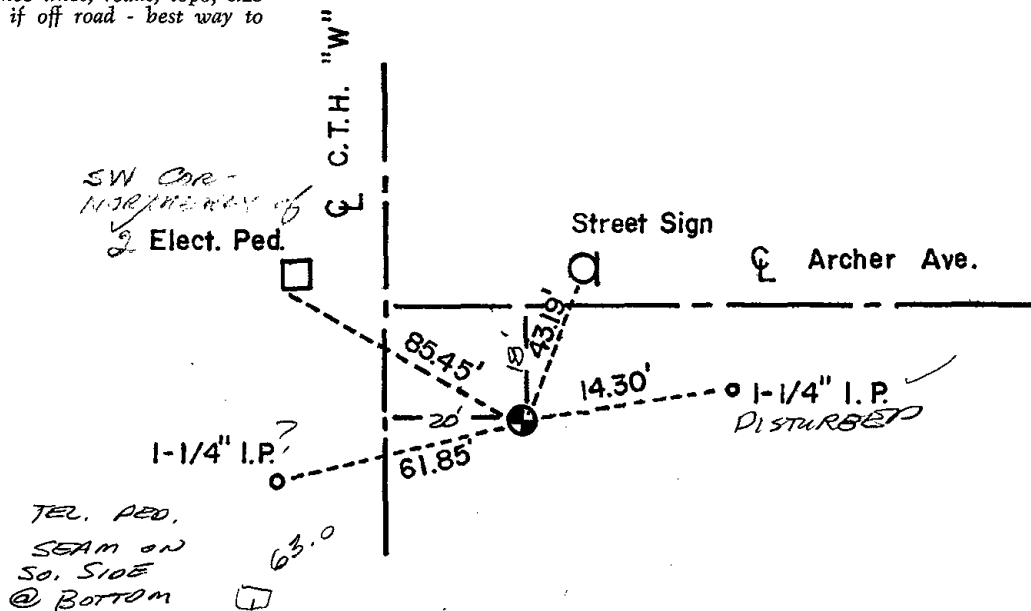
*Norbert L. Vissers*  
 Registered Land Surveyor

DATE: Jan. 17, 1991

*County Trunk W  
 ON EAST SIDE OF  
 SECTION 28*

## TIE SKETCH

Show at least four ties, also fence lines, roads, topo, size and type of witness trees' and if off road - best way to arrive at corner.





ADAMS COUNTY

Survey Monument Record

TYPE OF MONUMENT: Standard Harrison

STATE PLANE COORDINATES: N \_\_\_\_\_

E \_\_\_\_\_

ELEVATION — M.S.L. DATUM: \_\_\_\_\_

THETA ANGLE: \_\_\_\_\_

FIELD BOOK: 37 PAGE 68

BASIS FOR MONUMENT LOCATION

(Use reverse side if necessary)

Show info such as: History of corner, with reference to Vol. and pg, dates, surveyor; exact description of monument replaced; if location computed, by taped or EDM traverse; landowner remarks, etc.

Ran EDM/T2 traverse around Sections 28 and 29, and portions of adjoining sections to determine search area.

Excavation with backhoe yielded no evidence of the original corner or any remonumentation. Could find no original bearing trees.

Set corner by single proportionate measure on line between adjacent section corners.

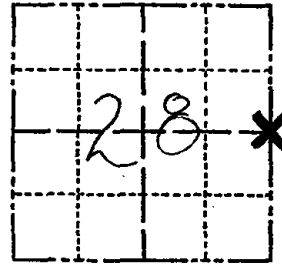
Set Harrison monument on 11-4-76.

CORNER NO. 97

SECTION 28

TOWN 20

RANGE 7



LOCATION  
(Indicated by 'X')

SEAL:



O.K. 4-12-79 RN-SS

CERTIFIED CORRECT:

Ok 4-20-84 SS-DK

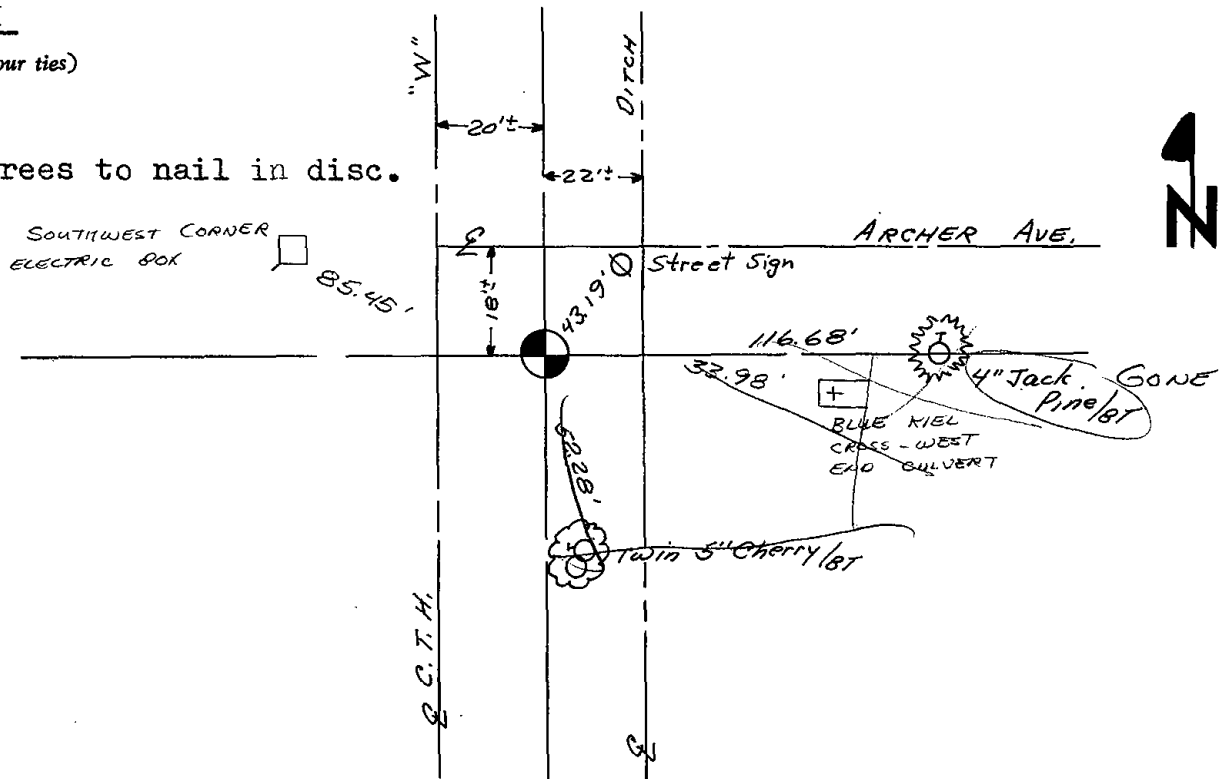
Dale C Hagen  
Registered Land Surveyor  
DATE: 12-2-76

TIE SKETCH

(Show at least four ties)

NOTE

Ties in trees to nail in disc.



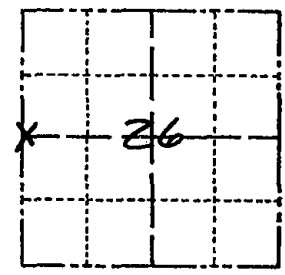


098

# Government Land Corner Certificate

Adams County  
 TYPE OF MONUMENT: Harrison  
 STATE PLANE COORDINATES: N \_\_\_\_\_  
 E \_\_\_\_\_  
 ELEVATION — M.S.L. DATUM: \_\_\_\_\_  
 THETA ANGLE: \_\_\_\_\_  
 FIELD BOOK: L.L. PAGE \_\_\_\_\_  
 DRAWN BY: Basler

CORNER NO. 98  
 SECTION 26  
 TOWN 20  
 RANGE 7E



LOCATION  
(Indicated by 'X')

## BASIS FOR MONUMENT LOCATION

Show info such as: History of corner, with reference to Vol. and pg., dates, surveyor; exact description of monument replaced; if location computed, by taped or EDM traverse; landowner remarks, etc. (Use reverse side if necessary)

Found 4"x5"x13" sandstone, lowered stone and placed Harrison directly over same at road surface elevation.

Ok 5-4-84 DK-SS

SEAL:



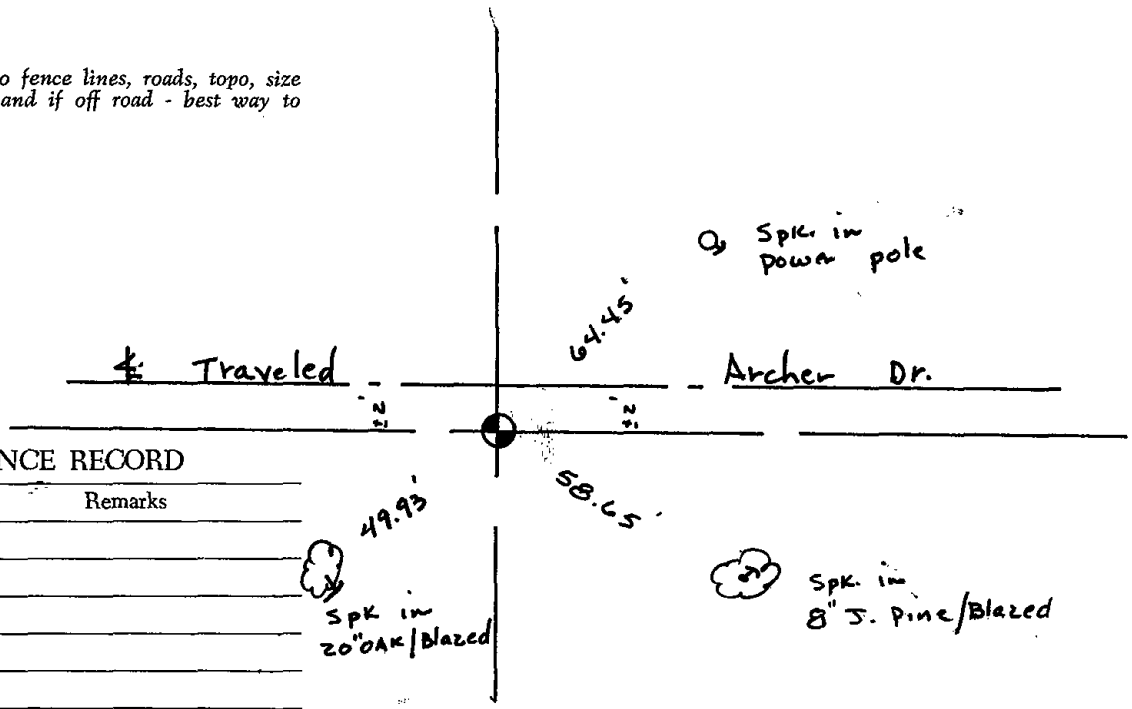
DATA SHOWN HERE ON  
CERTIFIED CORRECT:

*Wayne Basler*  
Registered Land Surveyor

DATE: 5-23-79

## TIE SKETCH

Show at least four ties, also fence lines, roads, topo, size and type of witness trees' and if off road - best way to arrive at corner.



## MAINTENANCE RECORD

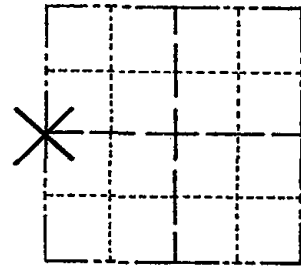
Date	Init.	Remarks



# Government Land Corner Certificate

ADAMS County  
 TYPE OF MONUMENT: Harrison  
 STATE PLANE COORDINATES: N \_\_\_\_\_  
 E \_\_\_\_\_  
 ELEVATION — M.S.L. DATUM: \_\_\_\_\_  
 THETA ANGLE: \_\_\_\_\_  
 FIELD BOOK: \_\_\_\_\_ PAGE \_\_\_\_\_  
 DRAWN BY: Vissers

CORNER NO. 98  
 SECTION 26  
 TOWN 20N  
 RANGE 7 E



LOCATION  
(Indicated by 'X')


## BASIS FOR MONUMENT LOCATION

Show info such as: History of corner, with reference to Vol. and pg., dates, surveyor; exact description of monument replaced; if location computed, by taped or EDM traverse; landowner remarks, etc. (Use reverse side if necessary)

**Found Monument Certified By Wayne Basler  
 R.L.S. #1167 Dated May 23, 1979.**

Retied Monument as shown below.

SEAL:



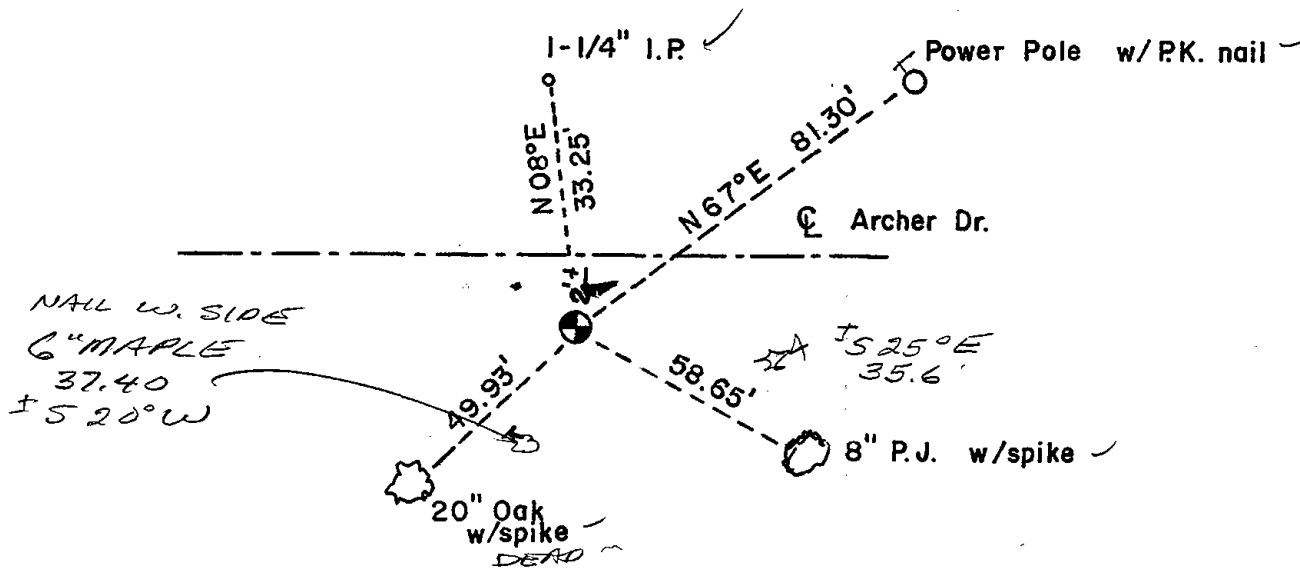
DATA SHOWN HERE ON  
CERTIFIED CORRECT:

*Norbert L. Vissers*  
Registered Land Surveyor

DATE: Jan. 17, 1991

## TIE SKETCH

Show at least four ties, also fence lines, roads, topo, size and type of witness trees and if off road - best way to arrive at corner.







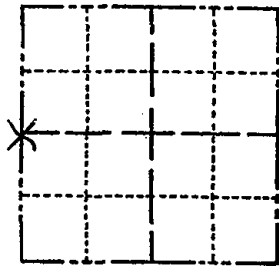
099

# Government Land Corner Certificate

99

Adams County  
 TYPE OF MONUMENT: H.M.  
 STATE PLANE COORDINATES: N \_\_\_\_\_  
 E \_\_\_\_\_  
 ELEVATION — M.S.L. DATUM: \_\_\_\_\_  
 THETA ANGLE: \_\_\_\_\_  
 FIELD BOOK: W-4 PAGE 79  
 DRAWN BY: Gary Schindler

CORNER NO. 99  
 SECTION 25  
 TOWN 20  
 RANGE 7




LOCATION  
(Indicated by 'X')

## BASIS FOR MONUMENT LOCATION

Show info such as: History of corner, with reference to Vol. and pg., dates, surveyor; exact description of monument replaced; if location computed, by taped or EDM traverse; landowner remarks, etc. (Use reverse side if necessary)

Dug and found a fractured sandstone  
 5" x 5" x 12" 12" under road surface.  
 Placed sections of stone at base of  
 H.M.

SEAL:



DATA SHOWN HERE ON  
 CERTIFIED CORRECT:

Gary E. Schindler  
 Registered Land Surveyor

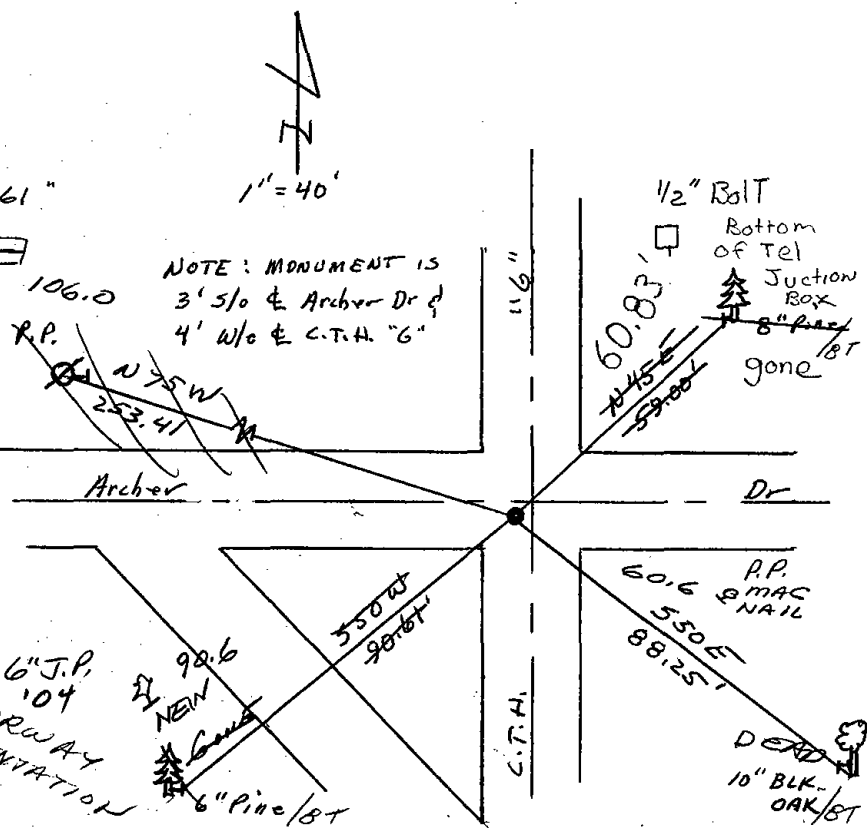
DATE: 7-11-78

1 gone 1 new 5-4-84 SS-DK

## TIE SKETCH


Show at least four ties, also fence lines, roads, topo, size and type of witness trees and if off road - best way to arrive at corner.

ELEC. BOX "SP61"  
 W. END OF  
 W. HINGE ON TOP



## MAINTENANCE RECORD

Date	Init.	Remarks
3-22-79	JJK-RN	OK
2-MAR-79	CR-SS	OK
2-12-99	JG	OK
7-6-04	SS	3 NEW TREES

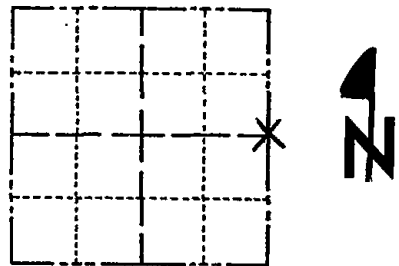


100

# Government Land Corner Certificate

ADAMS County  
 TYPE OF MONUMENT: HARRISON  
 STATE PLANE COORDINATES: N \_\_\_\_\_  
 E \_\_\_\_\_  
 ELEVATION — M.S.L. DATUM: \_\_\_\_\_  
 THETA ANGLE: \_\_\_\_\_  
 FIELD BOOK: W-6 PAGE 58  
 DRAWN BY: Patrick Krier

CORNER NO. 100  
 SECTION 25  
 TOWN 20  
 RANGE 7




LOCATION  
(Indicated by 'X')

## BASIS FOR MONUMENT LOCATION

Show info such as: History of corner, with reference to Vol. and pg., dates, surveyor; exact description of monument replaced; if location computed, by taped or EDM traverse; landowner remarks, etc. (Use reverse side if necessary)

We excavated a 14' x 14' x 2' area and found no evidence of monumentation. We set a Harrison Monument on a straight line and midway between the NE and SE corners of Section 25

SEAL:



DATA SHOWN HERE ON  
CERTIFIED CORRECT:

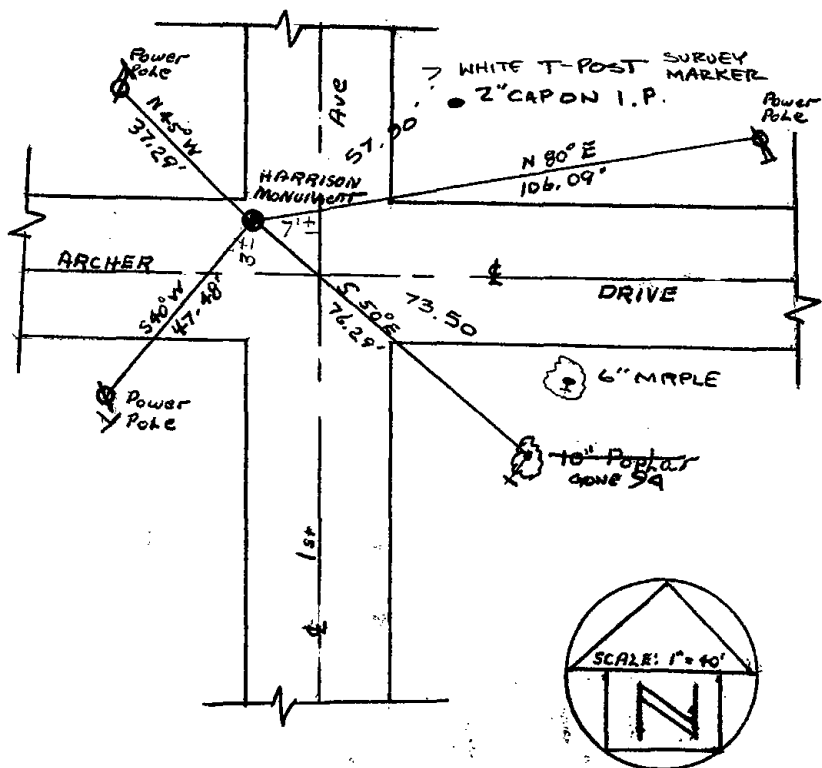
*Gary E. Schindler*  
Registered Land Surveyor

DATE: 8-15-78

OK 4-30-84 SS-DK

## TIE SKETCH

Show at least four ties, also fence lines, roads, topo, size and type of witness trees' and if off road - best way to arrive at corner.



## MAINTENANCE RECORD

Date	Init.	Remarks
3-19-79	DW-RN	OK
2-MARCH-84	CR-50	OK 2 NEW TIES
2-12-99	JG	OK
7-6-04	SS	PROCES/MAPLES OK
2-6-09	SS	" "

**WAUSHARA COUNTY  
CERTIFIED LAND CORNER**


No. 94

Witnesses to corner location:  
\_\_\_\_\_  
\_\_\_\_\_  
\_\_\_\_\_

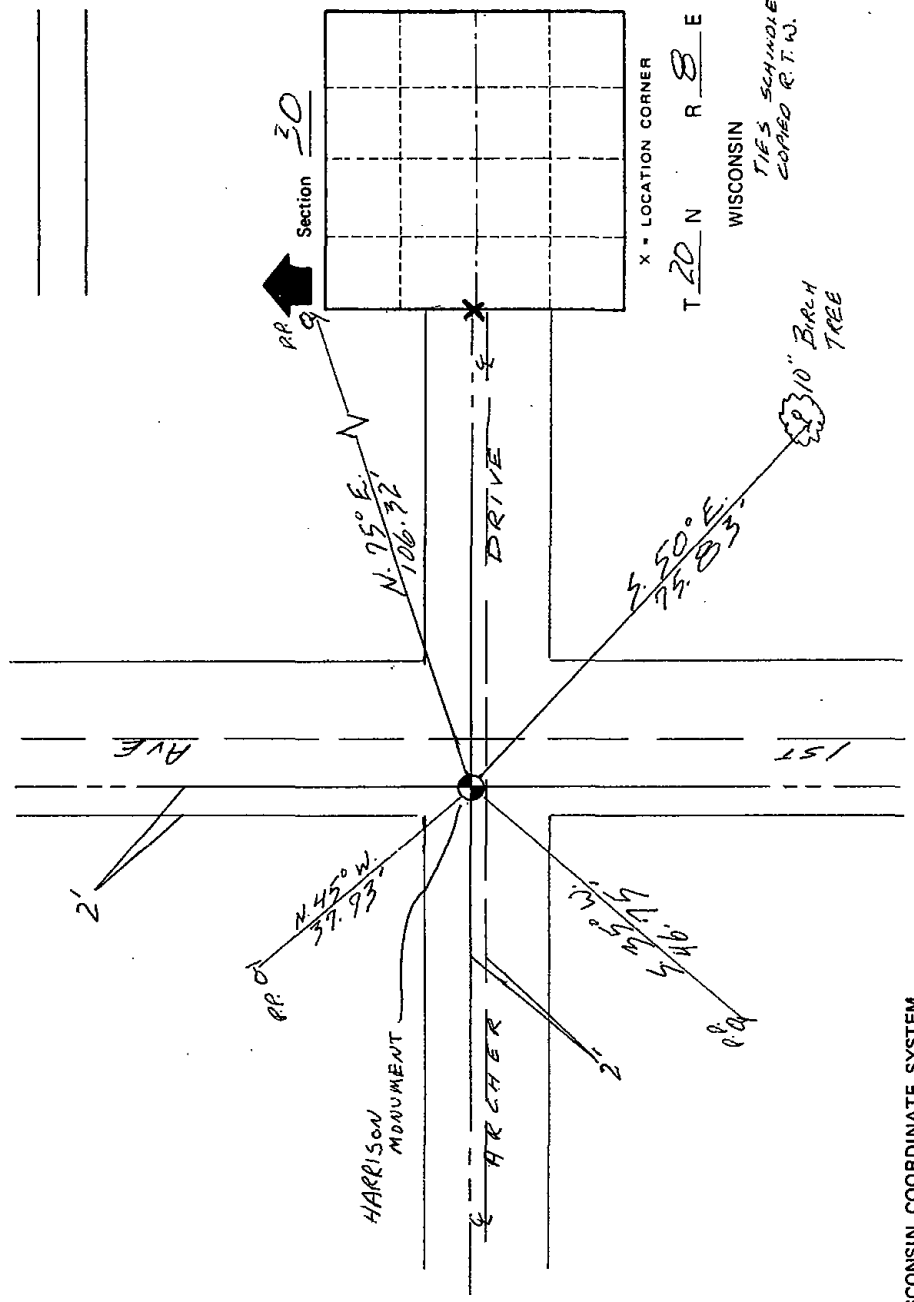
STATE OF WISCONSIN ss  
WAUSHARA COUNTY

I, Donathon D. Palmer, do hereby certify that on the 13<sup>th</sup> day of July, 1978, I found (evidence) (specimens) of the West corner of Sec. 30, T. 20 N., R. 8 E., Fourth Principal Meridian, and I re-established said corner according to the Wisconsin Statutes as shown and described hereon.

Dated this 17<sup>th</sup> day of July, 1979  
Donathon D. Palmer  
Waushara County Surveyor



Description of corner evidence found:



X = LOCATION CORNER  
T 20 N R 8 E  
WISCONSIN  
TIES SAUNDLER  
COPIED R.T.W.


SURVEY CONTROL ORDER

Horizontal	
Vertical	
Corner	East (X)

WISCONSIN COORDINATE SYSTEM

North (Y)	Elevation (Z)	Zone
-----------	---------------	------

Approved By: Donathon D. Palmer



102



# Government Land Corner Certificate

ADAMS County

TYPE OF MONUMENT: HARRISON

STATE PLANE COORDINATES: N \_\_\_\_\_  
E \_\_\_\_\_

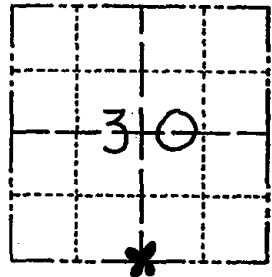
ELEVATION — M.S.L. DATUM: \_\_\_\_\_

THETA ANGLE: \_\_\_\_\_

FIELD BOOK: 57 PAGE 74

DRAWN BY: B. MERZ

CORNER NO. 102  
SECTION 30  
TOWN 20  
RANGE 7



LOCATION  
(Indicated by 'X')

## BASIS FOR MONUMENT LOCATION

Show info such as: History of corner, with reference to Vol. and pg., dates, surveyor; exact description of monument replaced; if location computed, by taped or EDM traverse; landowner remarks, etc. (Use reverse side if necessary)

Set corner proportionate and on line between adjacent section corners. Extensive EDM traverse was run to determine the location of this and adjacent corners.

SEAL:



DATA SHOWN HERE ON  
CERTIFIED CORRECT:

*Gregory P. Rhinehart*  
Registered Land Surveyor

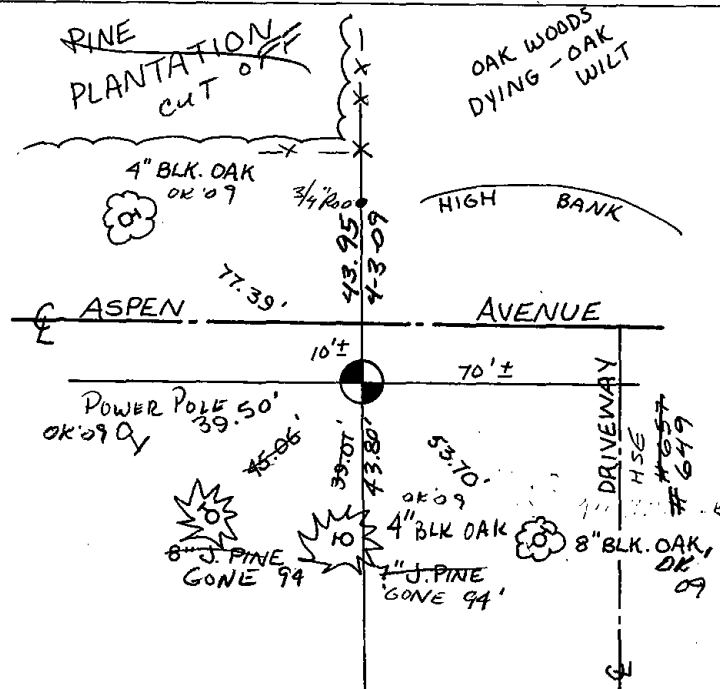
DATE: 7/3/79

Ok 4-20-84 SS-DK

3-GONE, 3-NEW TIES 3-16-99 JG-SS

## TIE SKETCH

Show at least four ties, also fence lines, roads, topo, size and type of witness trees' and if off road - best way to arrive at corner.



## MAINTENANCE RECORD

Date	Init.	Remarks
6-01-09	STS	OK
4-3-09	SS	SET IRON NAIL FROM TIES S-W CHECKS OK NW AND SE

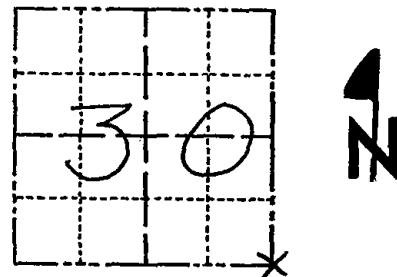


103

# Government Land Corner Certificate

ADAMS County  
 TYPE OF MONUMENT: HARRISON  
 STATE PLANE COORDINATES: N \_\_\_\_\_  
 E \_\_\_\_\_  
 ELEVATION — M.S.L. DATUM: \_\_\_\_\_  
 THETA ANGLE: \_\_\_\_\_  
 FIELD BOOK: 78 101 PAGE 106 66  
 DRAWN BY: G. Rhinehart

CORNER NO. 103  
 SECTION 30  
 TOWN 20  
 RANGE 7



LOCATION  
(Indicated by 'X')

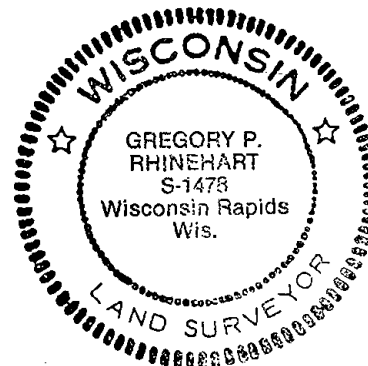
## BASIS FOR MONUMENT LOCATION

Show info such as: History of corner, with reference to Vol. and pg., dates, surveyor; exact description of monument replaced; if location computed, by taped or EDM traverse; landowner remarks, etc. (Use reverse side if necessary)

A.B.K. excavated / backhoe and found  
 3" x 8" x 17" flat pink stone.  
 Location matched with tie by  
 Phillips to Post & Stones to  
 northwest. Lowered stone & set  
 Harrison standard.

Phillips notes recorded in Adams Co.  
 Surveyor Record Vol. 2 Pg. 164.

SEAL:



DATA SHOWN HERE ON  
 CERTIFIED CORRECT:

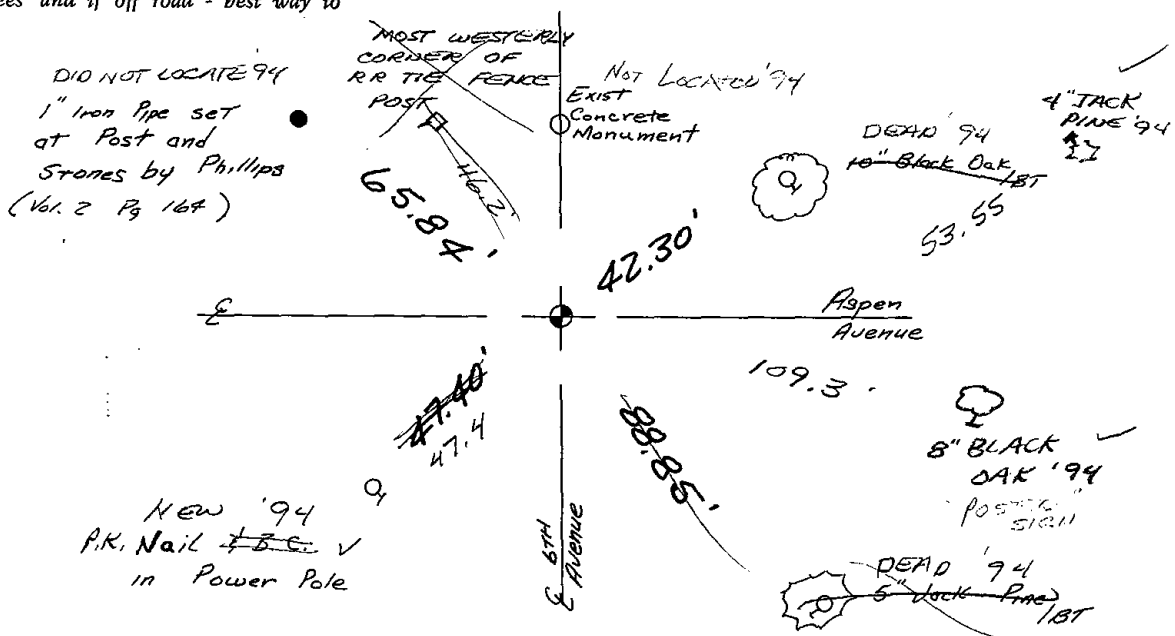
Gregory P. Rhinehart  
 Registered Land Surveyor

DATE: 1/29/80

OK 4-20-84 SS-DK

## TIE SKETCH

Show at least four ties, also fence lines, roads, topo, size and type of witness trees and if off road - best way to arrive at corner.







104

ADAMS COUNTY

Survey Monument Record

TYPE OF MONUMENT: 1 1/4" x 48" Iron Pipe

STATE PLANE COORDINATES: N \_\_\_\_\_

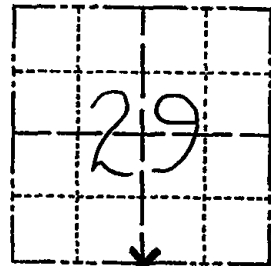
E \_\_\_\_\_

ELEVATION — M.S.L. DATUM: \_\_\_\_\_

THETA ANGLE: \_\_\_\_\_

FIELD BOOK: 37 PAGE 67

CORNER NO. 104  
SECTION 29  
TOWN 20  
RANGE 7



BASIS FOR MONUMENT LOCATION

(Use reverse side if necessary)

Show info such as: History of corner, with reference to Vol. and pg, dates, surveyor; exact description of monument replaced; if location computed, by taped or EDM traverse; landowner remarks, etc.

SEAL:

LOCATION  
(Indicated by 'X')

Ran EDM/T2 traverse around Sections 28 and 29, and to portions of adjacent sections.

Investigation yielded evidence of remains of pointed post. Location of post matched occupation of ~~cometary~~ fences to the North, & West

Remonumented post with Harrison monument on 11-4-76.

Ok 4-20-84 SS-DK



All O.K. 3-23-79 RN-DW

1 NEW TIE 4-3-09 SS  
ALL OK 6-01-04 SJS-FO. STEEL POST @ 1 1/4" IP  
1- NEW TIE 3-16-94 JG-SS

CERTIFIED CORRECT:

Dale C. Hagen  
Registered Land Surveyor

DATE: 12-2-76

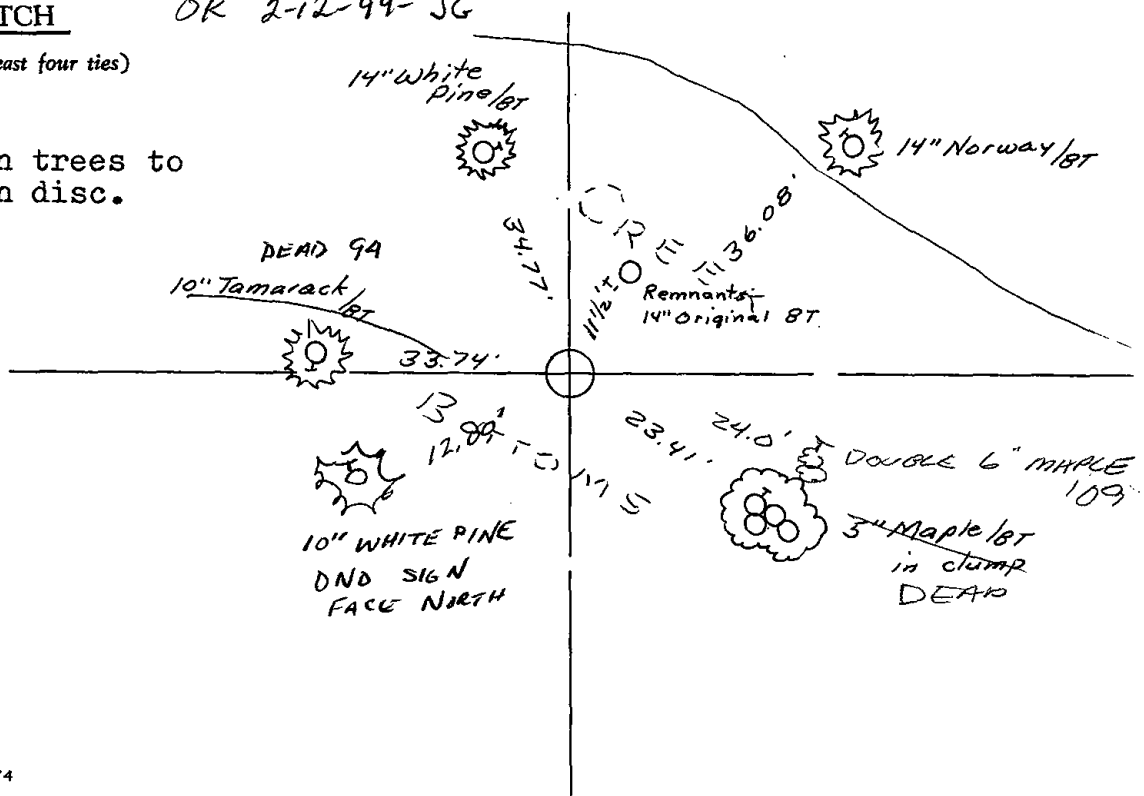
TIE SKETCH

OK 2-12-99 JG

(Show at least four ties)

NOTE

Ties in trees to nail in disc.





105

ADAMS COUNTY

Survey Monument Record

TYPE OF MONUMENT: Harrison standard

STATE PLANE COORDINATES: N \_\_\_\_\_

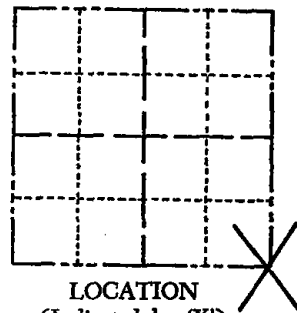
E \_\_\_\_\_

ELEVATION — M.S.L. DATUM: \_\_\_\_\_

THETA ANGLE: \_\_\_\_\_

FIELD BOOK: 101 PAGE 67

CORNER NO. 105  
1091  
SECTION 29  
TOWN 20  
RANGE 7



LOCATION  
(Indicated by 'X')

SEAL:

BASIS FOR MONUMENT LOCATION

(Use reverse side if necessary)

Show info such as: History of corner, with reference to Vol. and pg, dates, surveyor; exact description of monument replaced; if location computed, by taped or EDM traverse; landowner remarks, etc.

Excavated with backhoe. Found 8x8x12" stone (sand) in fractured condition but in place. Replaced with Harrison and put stone fragments around it. Stone called for by Barrett per old field notes, Vol. 2,pg.207.



1 new tie 4-20-84 SS-DK

MON. O.K. 3-23-79 RN-DW

3-GONE, 2-NEW TIES 3-16-94 JG-SS

OK 2-12-99 - JG  
OK 6-01-04 SS  
OK 2-6-09 SS

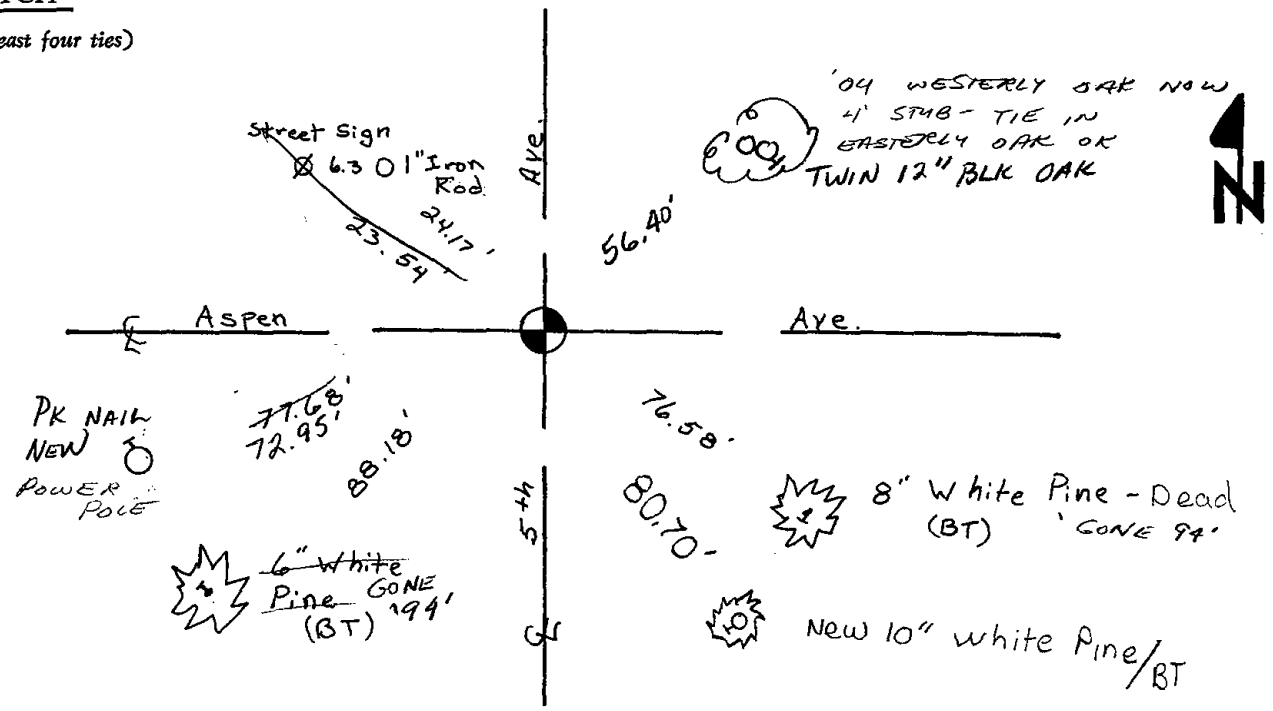
CERTIFIED CORRECT:

Anthony B. Kiedrowski  
Registered Land Surveyor

DATE: 10/12/76

TIE SKETCH

(Show at least four ties)







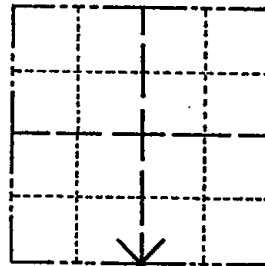
106

ADAMS COUNTY

Survey Monument Record


TYPE OF MONUMENT: Harrison standard  
STATE PLANE COORDINATES: N \_\_\_\_\_  
E \_\_\_\_\_  
ELEVATION — M.S.L. DATUM: \_\_\_\_\_  
THETA ANGLE: \_\_\_\_\_  
FIELD BOOK: 101 PAGE 68

CORNER NO. 106  
109D  
SECTION 28  
TOWN 20  
RANGE 7



LOCATION  
(Indicated by 'X')

SEAL:



BASIS FOR MONUMENT LOCATION

(Use reverse side if necessary)

Show info such as: History of corner, with reference to Vol. and pg, dates, surveyor; exact description of monument replaced; if location computed, by taped or EDM traverse; landowner remarks, etc.

Excavated with backhoe. Found 5"x11"x11" sandstone. Witnessed by Emil, and Herman Neilson, local landowners. Lowered stone and set Harrison on top-

Stone believed to have been set by Barrett per his notes in old field books Vol. 2 pg. 207.

OK 3-23-79 RN-DW  
Ok 4-20-84 SS-DK  
2-GONE, 2-NEWTIES 3-16-94 JG-SS

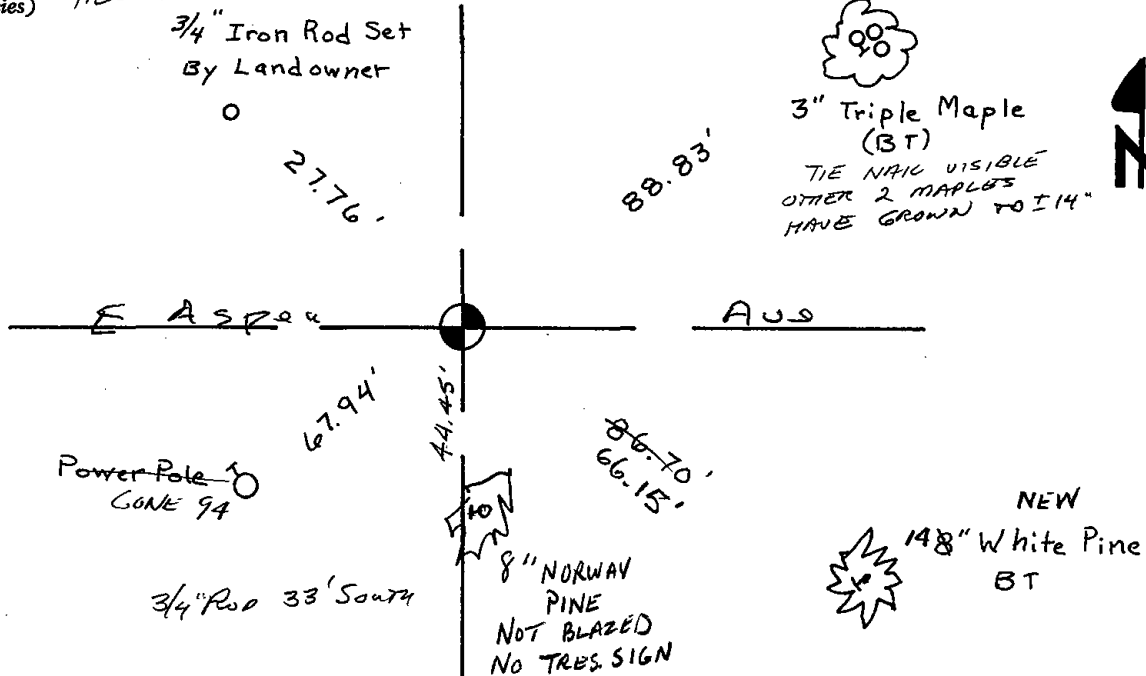
CERTIFIED CORRECT:

*Anthony B. Kiedrowski*  
Registered Land Surveyor  
DATE: 10/12/76

TIE SKETCH

(Show at least four ties)

OK 2-12-99 JG  
OK 6-01-04 STS  
TIES OK 2-6-09 SS



Handwritten scribbles and faint lines on the left side of the page.

Faint handwritten marks or scribbles at the bottom right corner.



107

# ADAMS COUNTY

## Survey Monument Record

TYPE OF MONUMENT: 30" HARRISON

STATE PLANE COORDINATES: N \_\_\_\_\_

E \_\_\_\_\_

ELEVATION — M.S.L. DATUM: \_\_\_\_\_

THETA ANGLE: \_\_\_\_\_

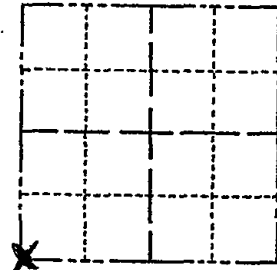
FIELD BOOK: 106? PAGE ?

CORNER NO. 158

SECTION 27

TOWN 20

RANGE 7



LOCATION  
(Indicated by 'X')

SEAL:



### BASIS FOR MONUMENT LOCATION

(Use reverse side if necessary)

Show info such as: History of corner, with reference to Vol. and pg, dates, surveyor; exact description of monument replaced; if location computed, by taped or EDM traverse; landowner remarks, etc.

Found stone and set monument

July 25, 1972

Anthony B. Kiedrowski R.L.S. 878  
 Local landowner Archie Gear recalled seeing a stone marker here years ago. We excavated with a backhoe and found a triangular piece of stone about 16" long. This was the first time this surveyor dug in Adams County roads with a backhoe. Mr. Gear was present during the excavation.

Replaced stone with Harrison.

CERTIFIED CORRECT:

*Anthony B. Kiedrowski*  
 Registered Land Surveyor

DATE: 1-29-73

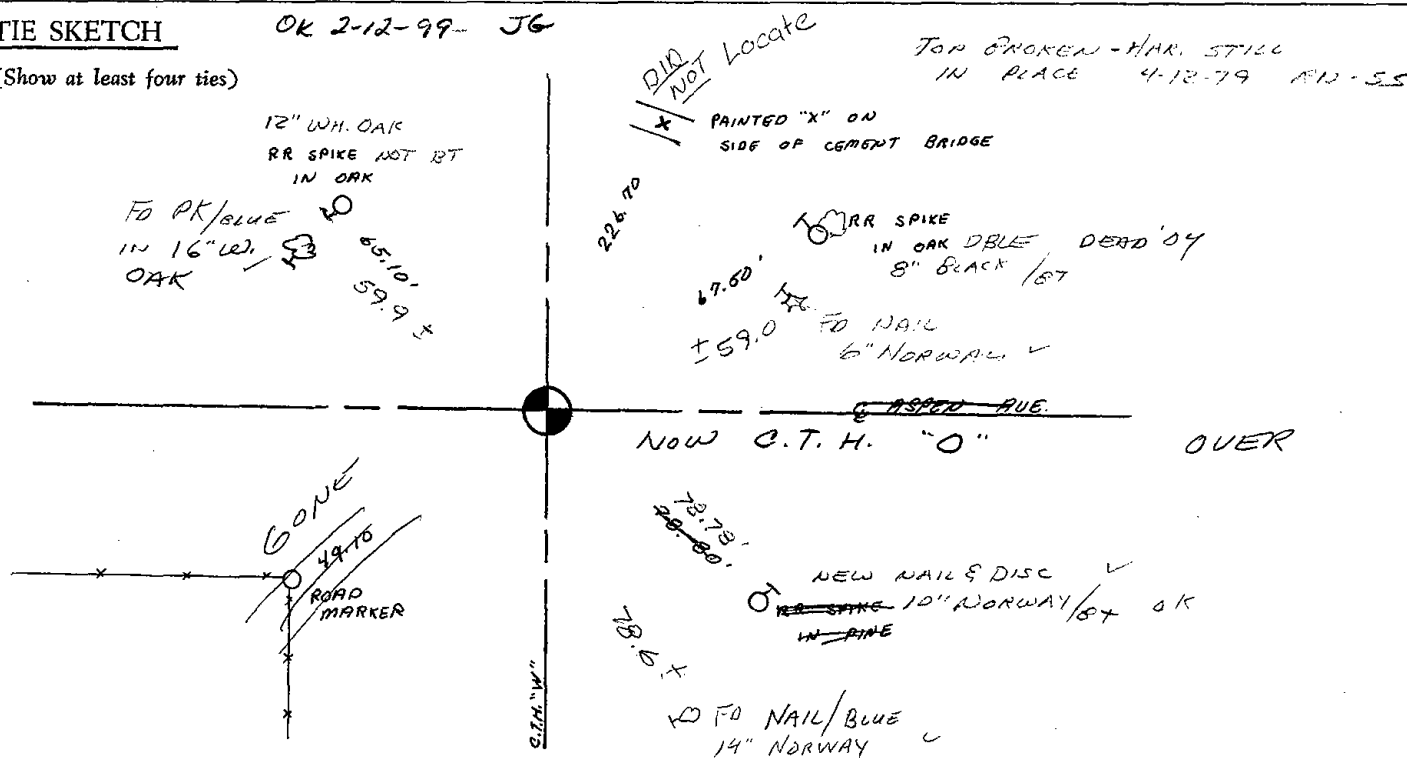
Ok 4-20-84 SS-DK

OK 3-16-94 JG-SS

### TIE SKETCH

OK 2-12-99 JG

(Show at least four ties)



6-01-04 STS  
FD 3 OLDER TIES AND 3 NEWER TIES WITH "BLUE  
WHISKERS"

NO RECORD OF NEWER

2-06-09 TIES OK SS



\* 1 0 8 \*

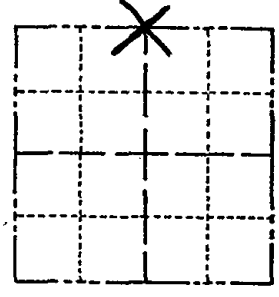
108

# Government Land Corner Certificate

108

ADAMS County  
 TYPE OF MONUMENT: HARRISON  
 STATE PLANE COORDINATES: N \_\_\_\_\_  
 E \_\_\_\_\_  
 ELEVATION — M.S.L. DATUM: \_\_\_\_\_  
 THETA ANGLE: \_\_\_\_\_  
 FIELD BOOK: \_\_\_\_\_ PAGE \_\_\_\_\_  
 DRAWN BY: Visser

CORNER NO. 653  
 SECTION 34  
 TOWN 20  
 RANGE 7-E




LOCATION  
(Indicated by 'X')

## BASIS FOR MONUMENT LOCATION

Show info such as: History of corner, with reference to Vol. and pg., dates, surveyor; exact description of monument replaced; if location computed, by taped or EDM traverse; landowner remarks, etc. (Use reverse side if necessary)

Found Monument Certified By Dale C. Hagen  
 R.L.S. #1103 Dated May 5, 1975.  
 Retied Monument as shown below.

SEAL:



DATA SHOWN HERE ON CERTIFIED CORRECT:

Norbert L. Visser  
 Registered Land Surveyor

DATE: Jan. 17, 1991

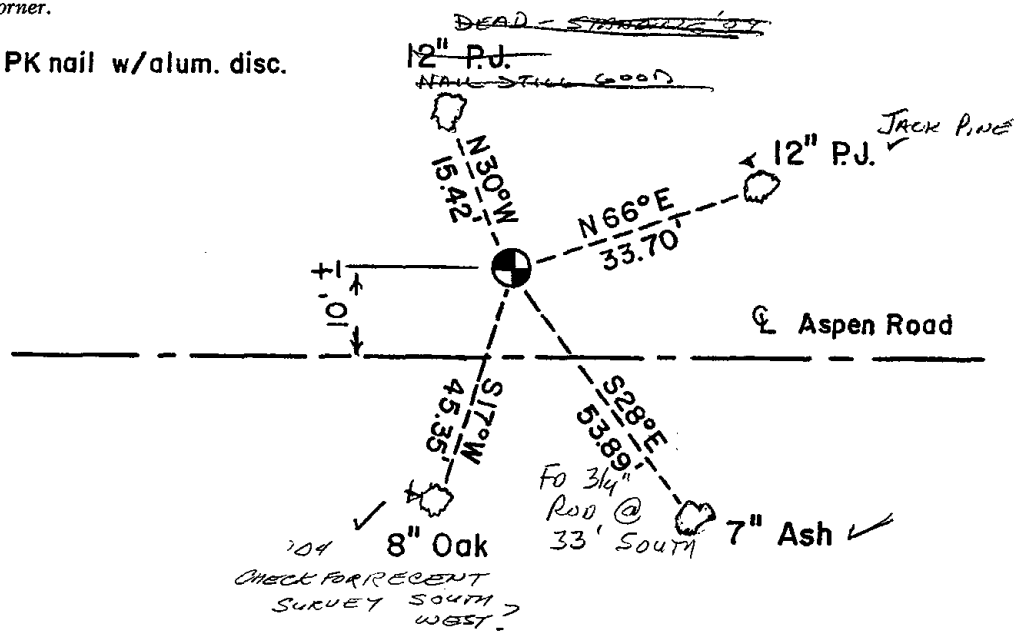
OK 6-01-04 SJS  
 OK 3-16-94 JG-SS  
 OK 2-12-99 JG

CHECK SURVEY So. HAR OK 7-6-04 SS

## TIE SKETCH

Show at least four ties, also fence lines, roads, topo, size and type of witness trees and if off road - best way to arrive at corner.

Ties to PK nail w/alum. disc.





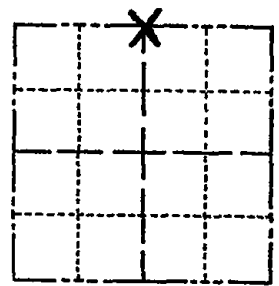


ADAMS COUNTY

CORNER NO. 653  
SECTION 34  
TOWN 20  
RANGE 7

Survey Monument Record

TYPE OF MONUMENT: Harrison Monument  
STATE PLANE COORDINATES: N \_\_\_\_\_  
E \_\_\_\_\_  
ELEVATION — M.S.L. DATUM: \_\_\_\_\_  
THETA ANGLE: \_\_\_\_\_  
FIELD BOOK: \_\_\_\_\_ PAGE \_\_\_\_\_



LOCATION  
(Indicated by 'X')

SEAL:

BASIS FOR MONUMENT LOCATION

(Use reverse side if necessary)

Show info such as: History of corner, with reference to Vol. and pg, dates, surveyor; exact description of monument replaced; if location computed, by taped or EDM traverse; landowner remarks, etc.

Ran EDM/transit traverse around Sections 35 and 36 to determine search areas.

Could find no evidence of the original corner or any subsequent remonumentation, or of any accessory monuments.

Set corner half way and on line between adjacent section corners.



CERTIFIED CORRECT:

Dale C Hagen  
Registered Land Surveyor

DATE: May 5, 1975

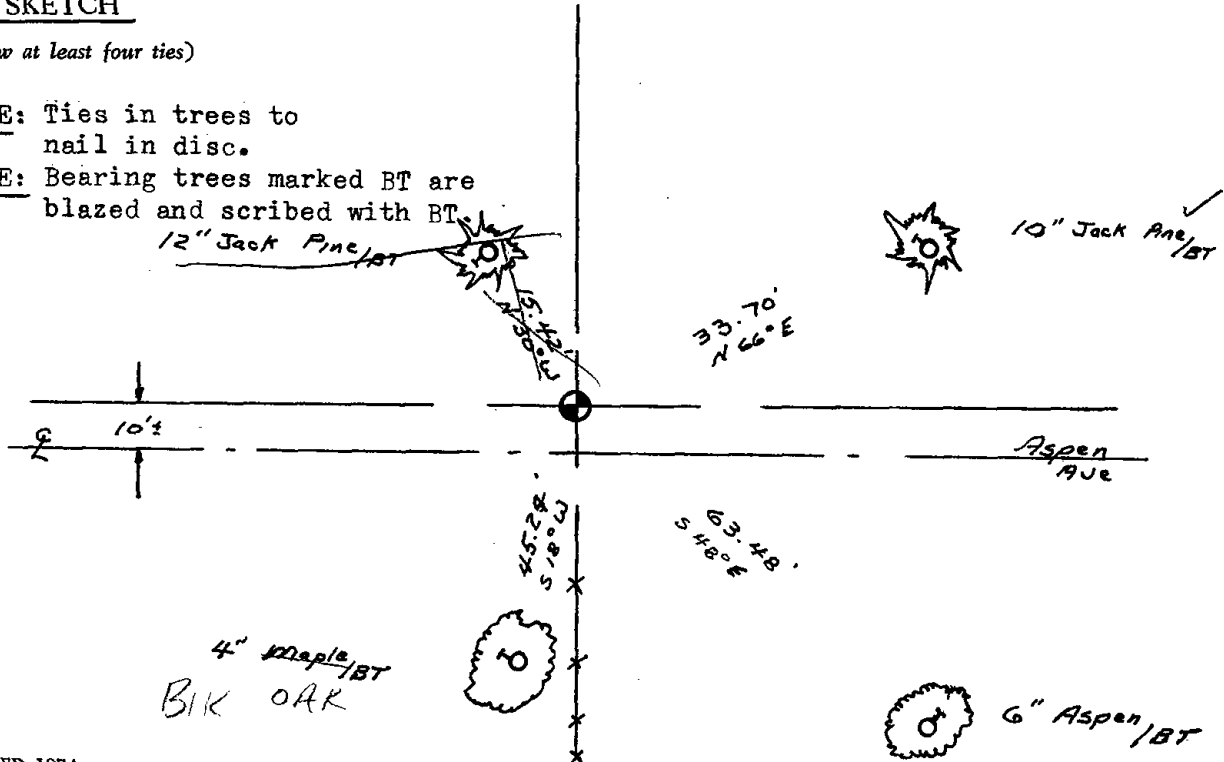
Ok 4-30-84 SS-DK  
OK 3-23-79 DW-RN


TIE SKETCH

(Show at least four ties)

NOTE: Ties in trees to nail in disc.

NOTE: Bearing trees marked BT are blazed and scribed with BT





109

# ADAMS COUNTY

## Survey Monument Record

TYPE OF MONUMENT: HARRISON STANDARD 30 inches

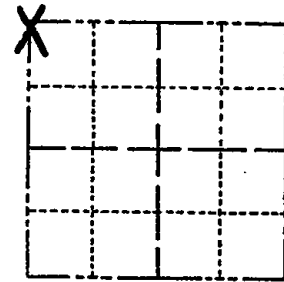
STATE PLANE COORDINATES: N \_\_\_\_\_  
E \_\_\_\_\_

ELEVATION — M.S.L. DATUM: \_\_\_\_\_

THETA ANGLE: \_\_\_\_\_

FIELD BOOK: \_\_\_\_\_ PAGE \_\_\_\_\_

CORNER NO. 655  
SECTION 35  
TOWN 20  
RANGE 7



LOCATION  
(Indicated by 'X')

SEAL:

### BASIS FOR MONUMENT LOCATION

(Use reverse side if necessary)

Show info such as: History of corner, with reference to Vol. and pg, dates, surveyor; exact description of monument replaced; if location computed, by taped or EDM traverse; landowner remarks, etc.

Ran EDM/transit traverse around Sections 35 and 36 to determine search area.

Adjacent land owner (A. Gear) indicated where the corner could be found. Excavation by hand yielded a pile of concrete placed in a log cabin-style to a depth of about 30 inches. Mr. Gear said that this was the remonumentation of the corner.



Re monumented center of pile with Standard Harrison Monument.

CERTIFIED CORRECT:

Dale C Hagen  
Registered Land Surveyor  
DATE: May 5, 1975

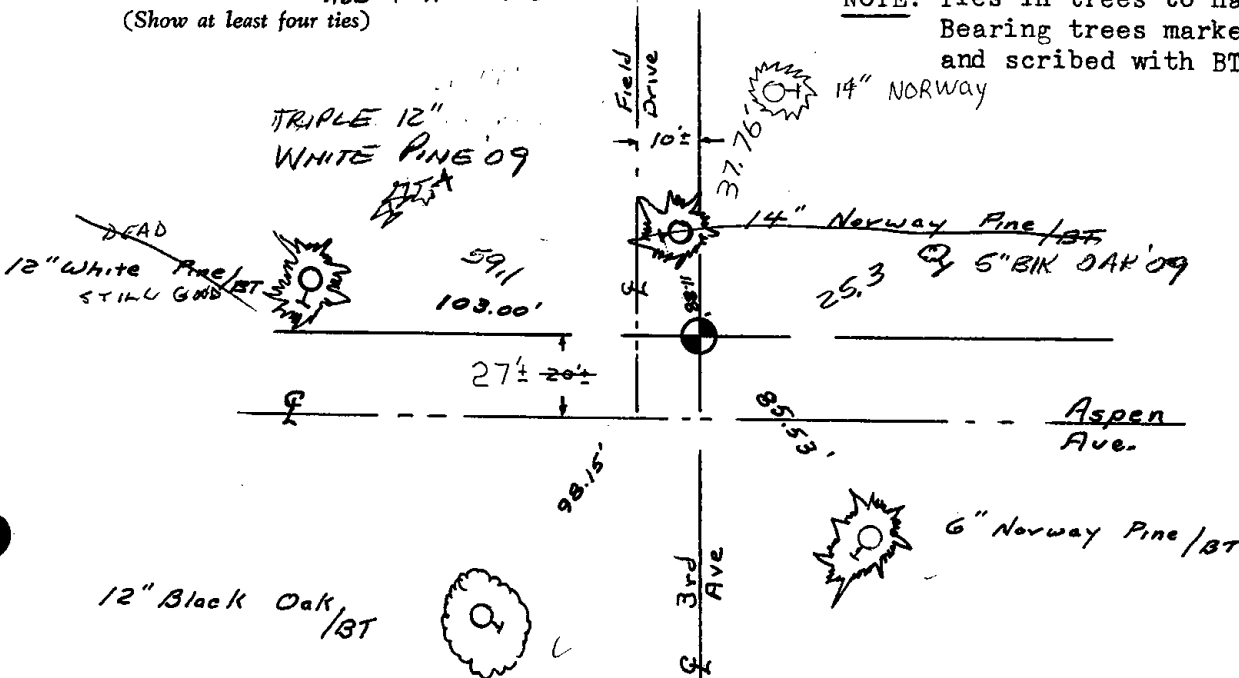
1 new 4-30-84 SS-DK

4-03-09 FD. BOTTOM OF MOUND IN PLACE 10" DEEP  
2 NEW TIES

OK 3-16-99 JGSS

TIE SKETCH OK 2-12-99-JG  
ADD 1 775 7-6-04 SS  
(Show at least four ties)

NOTE: Ties in trees to nail in disc. Bearing trees marked BT are blazed and scribed with BT facing corner.





110

# ADAMS COUNTY

## Survey Monument Record

TYPE OF MONUMENT: Harrison Monument

STATE PLANE COORDINATES: N \_\_\_\_\_

E \_\_\_\_\_

ELEVATION — M.S.L. DATUM: \_\_\_\_\_

THETA ANGLE: \_\_\_\_\_

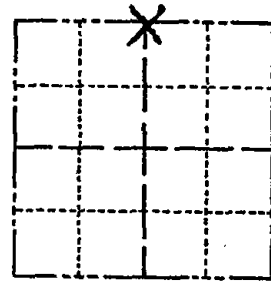
FIELD BOOK: \_\_\_\_\_ PAGE \_\_\_\_\_

CORNER NO. 654

SECTION 35

TOWN 20

RANGE 7



LOCATION  
(Indicated by 'X')

SEAL:



### BASIS FOR MONUMENT LOCATION

(Use reverse side if necessary)

Show info such as: History of corner, with reference to Vol. and pg, dates, surveyor; exact description of monument replaced; if location computed, by taped or EDM traverse; landowner remarks, etc.

Ran EDM/transit traverse around Sections 35 and 36 to determine search areas.

Could find no evidence of the original corner or any subsequent remonumentation, or of any accessory remonumentation.

Set corner equidistant and on line between adjacent section corners.

OK 3-23-79 DW-RN

CERTIFIED CORRECT:

Ok 4-30-84 SS-DK

*Dale C. Hagen*  
Registered Land Surveyor

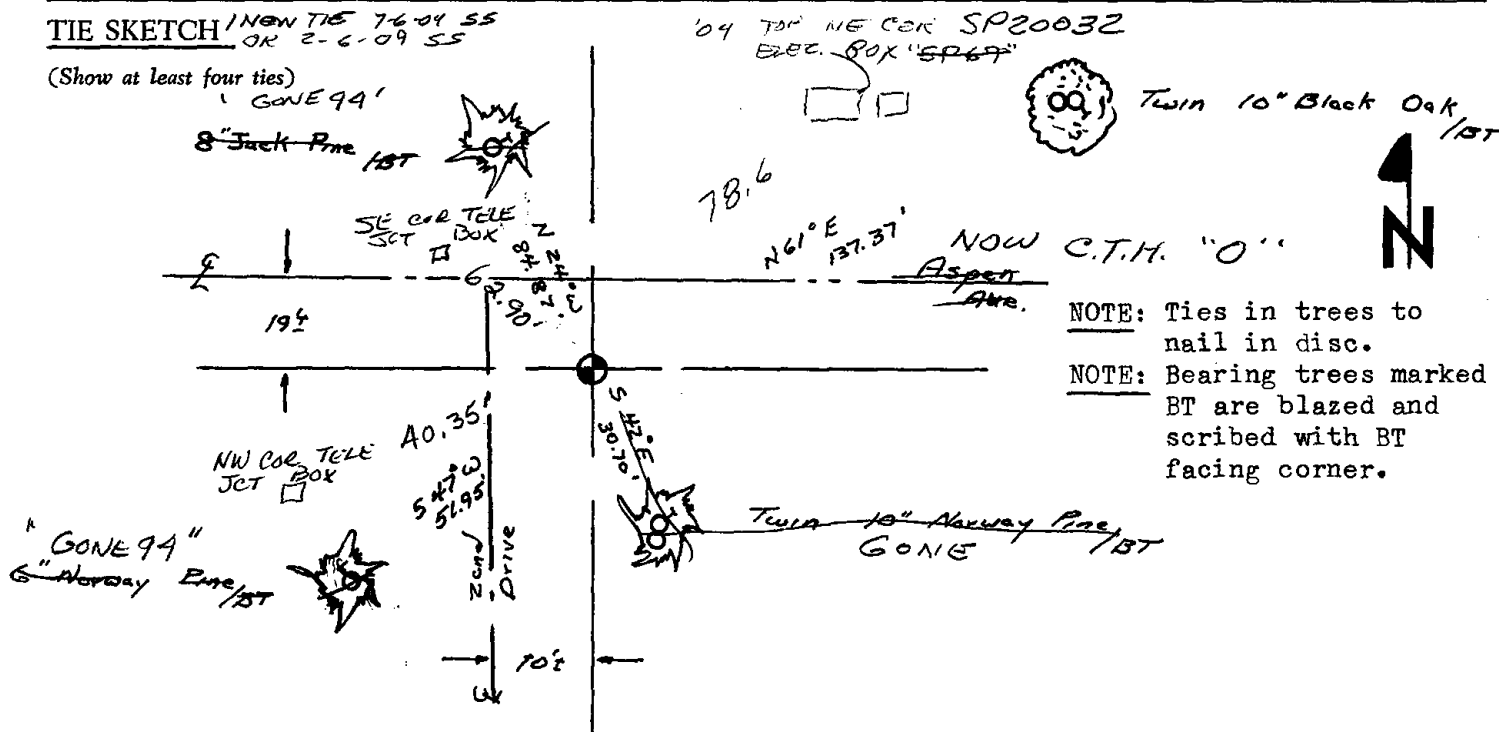
2-GONE, 2-NEW TIE 15 JUN 94, JB-CR

DATE: May 5, 1975

OK 2-12-99 - JG

### TIE SKETCH

(Show at least four ties)



NOTE: Ties in trees to nail in disc.

NOTE: Bearing trees marked BT are blazed and scribed with BT facing corner.



111

ADAMS COUNTY

Survey Monument Record

TYPE OF MONUMENT: Harrison Monument / RESET 3/4" X 24" IRON ROD

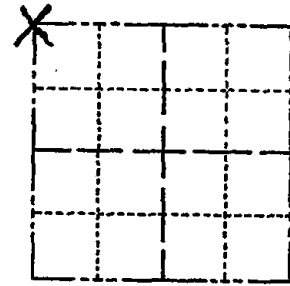
STATE PLANE COORDINATES: N \_\_\_\_\_  
E \_\_\_\_\_

ELEVATION — M.S.L. DATUM: \_\_\_\_\_

THETA ANGLE: \_\_\_\_\_

FIELD BOOK: \_\_\_\_\_ PAGE \_\_\_\_\_

CORNER NO. 656  
SECTION 36  
TOWN 20  
RANGE 7



LOCATION  
(Indicated by 'X')

SEAL:



BASIS FOR MONUMENT LOCATION

(Use reverse side if necessary)

Show info such as: History of corner, with reference to Vol. and pg, dates, surveyor; exact description of monument replaced; if location computed, by taped or EDM traverse; landowner remarks, etc.

Ran EDM/transit traverse around Section 35 and 36 to determine search areas.

Could find no evidence of the original corner or any remonumentation, or accessory monuments after excavation with backhoe.

Set corner by proportionate measure between section corners to East and West, and by doubling over distance between Southwest and West Quarter corner.

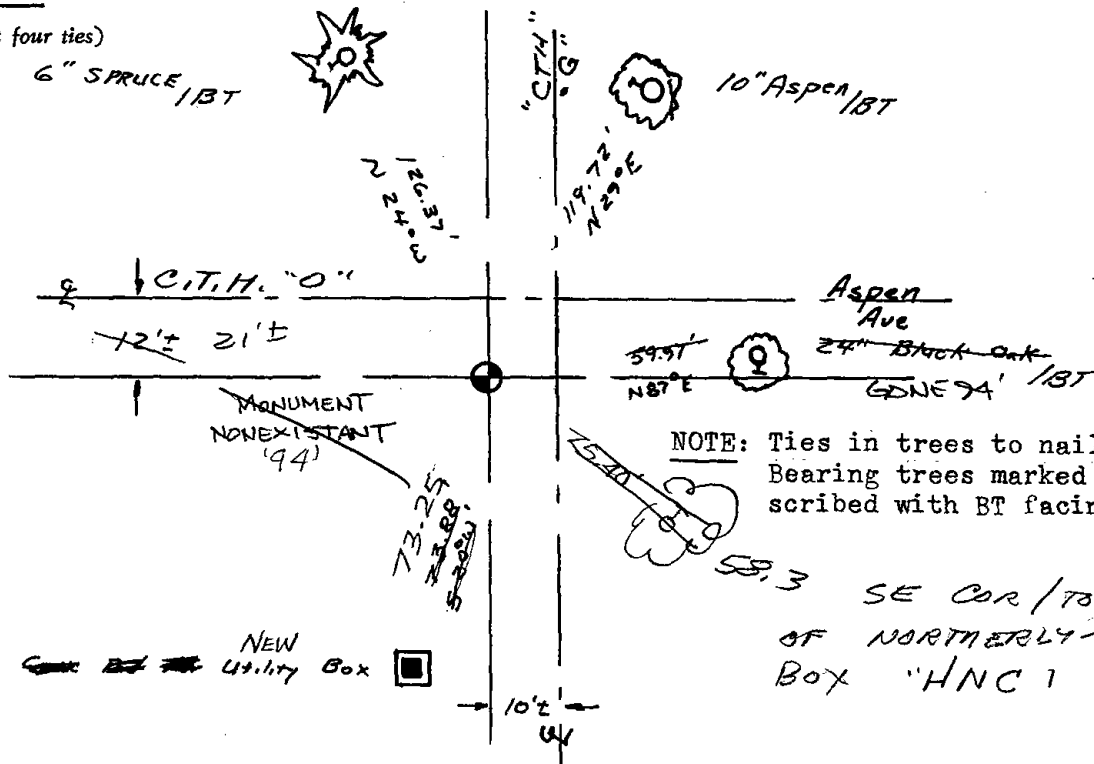
OK 3-22-79 RW-JSK  
HARRISON GONE, RESET 3/4" X 24" IRON ROD FROM TIES  
2-GONE, 2-NEW TIES 6/16/94 BS-JG  
OK 2-12-99-JG

CERTIFIED CORRECT:

Dale C. Hagen  
Registered Land Surveyor  
DATE: May 5, 1975

TIE SKETCH FD 3/4" ROD - ADD 1778 7-6-04 55

(Show at least four ties)





100

100



112

ADAMS COUNTY

Survey Monument Record

TYPE OF MONUMENT: Harrison Monument

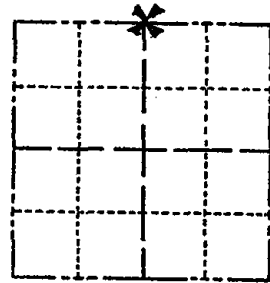
STATE PLANE COORDINATES: N \_\_\_\_\_  
E \_\_\_\_\_

ELEVATION — M.S.L. DATUM: \_\_\_\_\_

THETA ANGLE: \_\_\_\_\_

FIELD BOOK: \_\_\_\_\_ PAGE \_\_\_\_\_

CORNER NO. 657  
SECTION 36  
TOWN 20 N  
RANGE 7 E



LOCATION  
(Indicated by 'X')

SEAL:

BASIS FOR MONUMENT LOCATION

(Use reverse side if necessary)

Show info such as: History of corner, with reference to Vol. and pg, dates, surveyor; exact description of monument replaced; if location computed, by taped or EDM traverse; landowner remarks, etc.

Ran EDM/transit traverse around Sections 35 and 36.

Could find no evidence of this corner or any accessory monuments. Excavated with backhoe.

Set corner equidistant and on line between adjacent Section corners.

See the reverse side for the new map 4-30-84

OK 3-22-79 RN-JSK



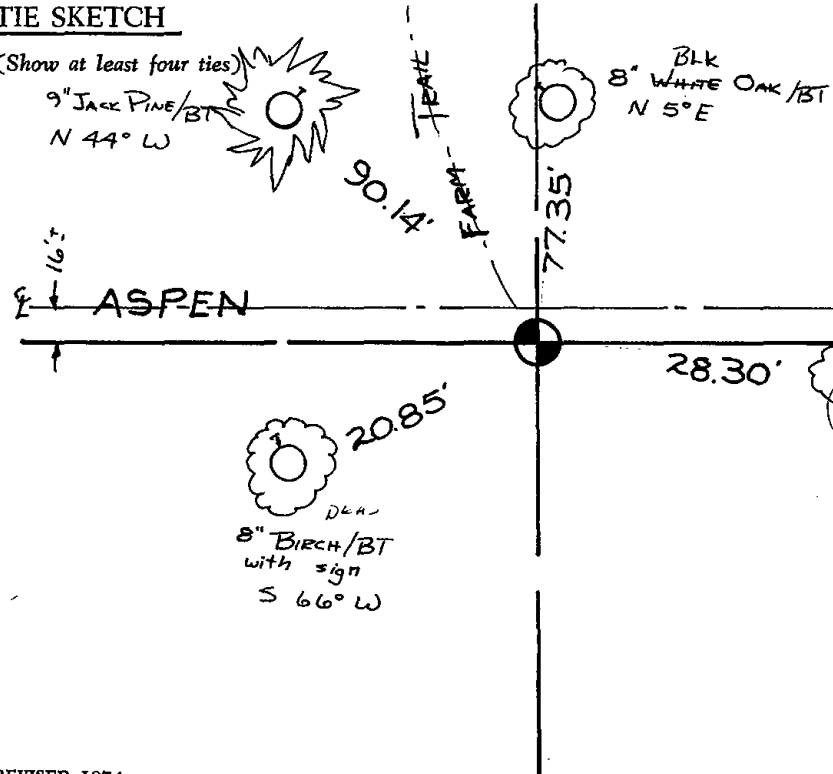
CERTIFIED CORRECT

*Dale C. Hagen*  
Registered Land Surveyor

DATE: May 5, 1975

TIE SKETCH

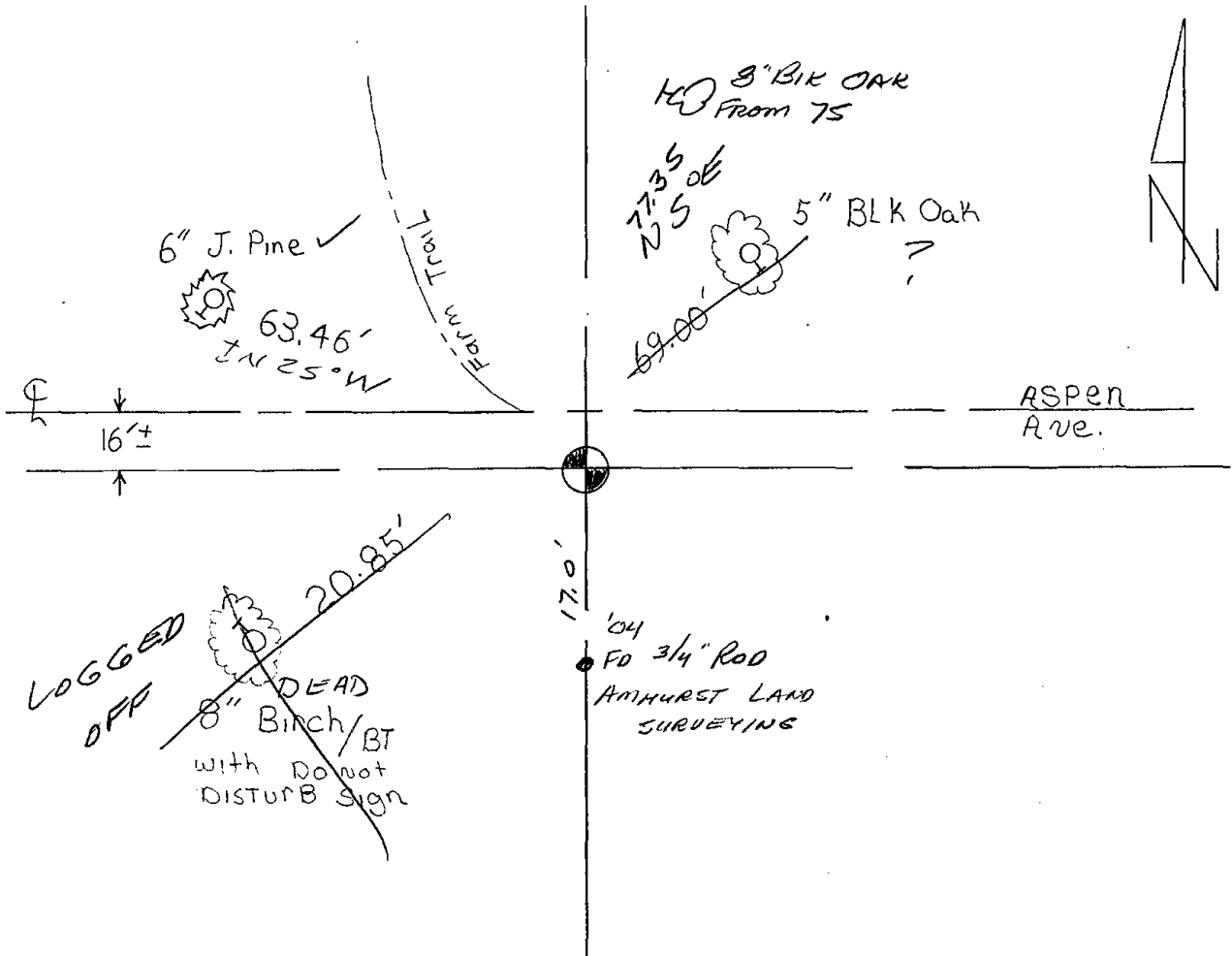
(Show at least four ties)



NOTE: Ties in trees to nail in disc.  
NOTE: Ties marked BT are blazed and scribed with BT.



(OVER)



New ties set on 4-30-84 SS-DK  
 OK 3-16-94 JG-SS  
 DK 2-12-99-JG  
 SEE SURVEY TO SOUTH 7-6-04 SS  
 OK 2-06-09 SS



113

# ADAMS COUNTY

## Survey Monument Record

TYPE OF MONUMENT: Harrison standard

STATE PLANE COORDINATES: N \_\_\_\_\_  
E \_\_\_\_\_

ELEVATION — M.S.L. DATUM: \_\_\_\_\_

THETA ANGLE: \_\_\_\_\_

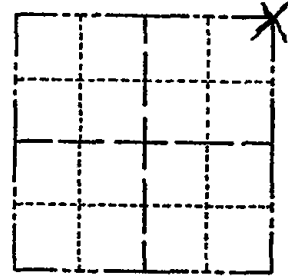
FIELD BOOK: \_\_\_\_\_ PAGE \_\_\_\_\_

CORNER NO. 658

SECTION 36

TOWN 20

RANGE 7



LOCATION  
(Indicated by 'X')

SEAL:



### BASIS FOR MONUMENT LOCATION

(Use reverse side if necessary)

Show info such as: History of corner, with reference to Vol. and pg, dates, surveyor; exact description of monument replaced; if location computed, by taped or EDM traverse; landowner remarks, etc.

Excavated with backhoe. Found sandstone, lowered stone and set Harrison monument on top. No record of stone's history. EDM traverse of all of section 36 verified location.

3 left no new added 4-30-84 SS-DK

TOP BROKEN 3-19-79 DW-RN  
3 NEW TIES 2 MARCH 94 CR-SS  
OK 2-12-99-JG  
OK 7-6-04-SEE WAUSHARA Co. UPDATE  
OK 7-3-09 SS

CERTIFIED CORRECT:

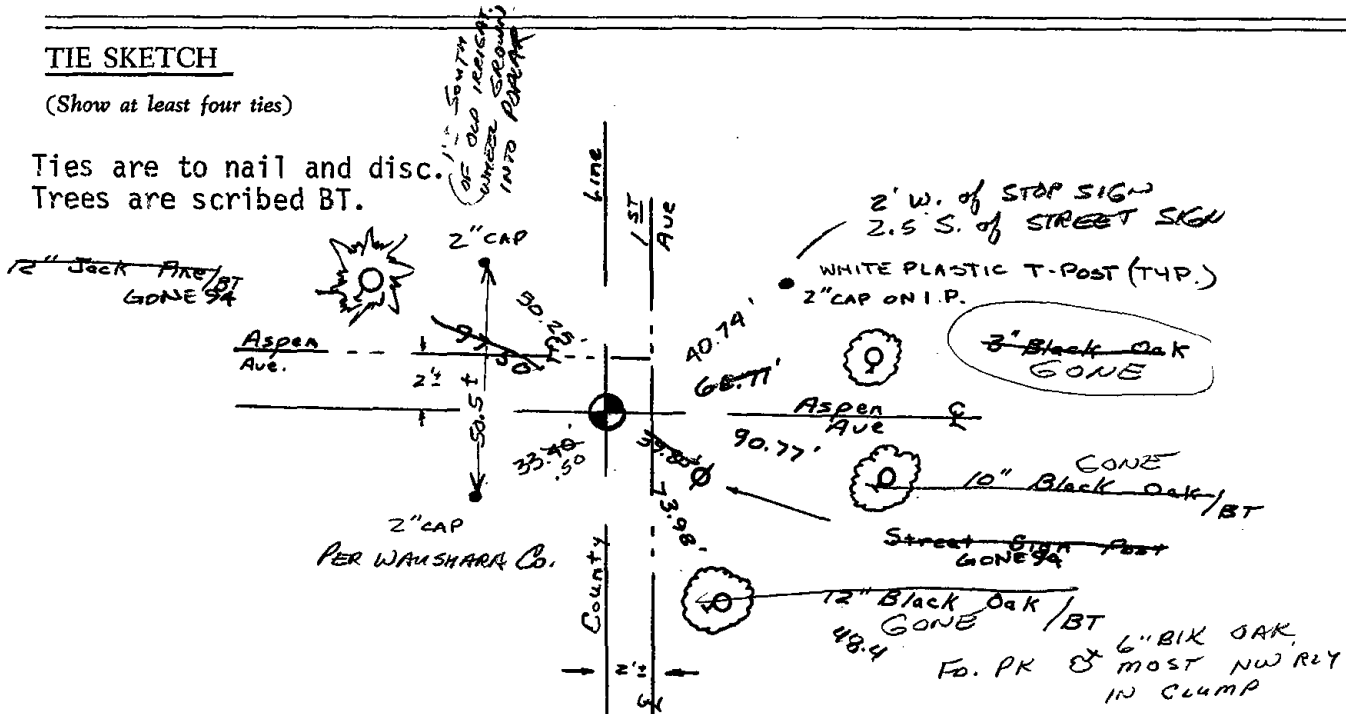
*Anthony B. Kiedrowski*  
Registered Land Surveyor


DATE: April 24, 1975

### TIE SKETCH

(Show at least four ties)

Ties are to nail and disc.  
Trees are scribed BT.





STATE OF WISCONSIN  
WAUSHARA COUNTY

WAUSHARA COUNTY  
CERTIFIED LAND CORNER

No. 113

I, \_\_\_\_\_, do hereby certify that on the \_\_\_\_\_ day of \_\_\_\_\_ 19\_\_\_\_, I found (evidence) (no evidence) of the \_\_\_\_\_ corner of \_\_\_\_\_, T \_\_\_\_\_ N, R \_\_\_\_\_ E, Fourth Principal Meridian, and I re-established said corner according to the Wisconsin Statutes as shown and described hereon.

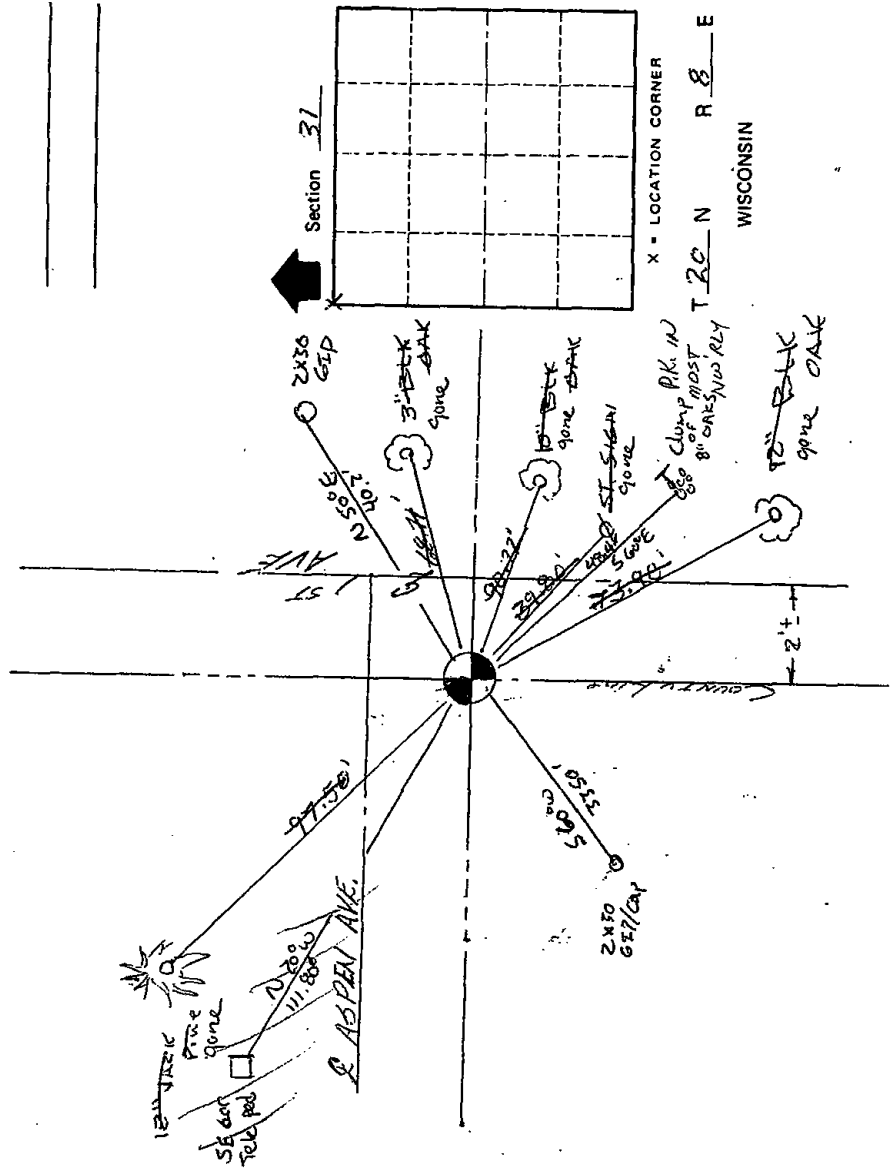
Dated this \_\_\_\_\_ day of \_\_\_\_\_ 19\_\_\_\_.

Waushara County Surveyor

*A. Knappek*

Description of corner evidence found:

Witnesses to corner location:



SURVEY CONTROL ORDER

Horizontal	_____
Vertical	_____

Corner	_____
Control Sta. Name	_____

WISCONSIN COORDINATE SYSTEM

North (Y)	_____	Elevation (Z)	_____	Zone	_____
-----------	-------	---------------	-------	------	-------

Approved By: \_\_\_\_\_








\* 1 1 5 \*

115



# U.S. PUBLIC LAND SURVEY MONUMENT RECORD

## ADAMS COUNTY

TYPE OF MONUMENT: Standard Harrison MAG NAIL '04

STATE PLANE COORDINATES: N \_\_\_\_\_  
E \_\_\_\_\_

ELEVATION — M.S.L. DATUM: \_\_\_\_\_

THETA ANGLE: \_\_\_\_\_

FIELD BOOK: Adams County PAGE 37

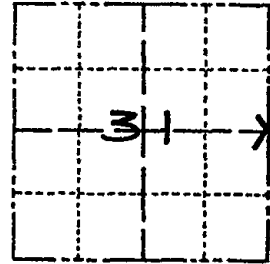
DRAWN BY: D. Riesop

CORNER NO. 115

SECTION 31


TOWN 20N

RANGE 7E



LOCATION  
(Indicated by 'X')

SEAL:



DATA SHOWN HERE ON  
CERTIFIED CORRECT:

*David C. Riesop*  
Registered Land Surveyor

DATE: 5/2/83

### BASIS FOR MONUMENT LOCATION

Show info such as: History of corner, with reference to Vol. and pg., dates, surveyor; exact description of monument replaced; if location computed, by taped or EDM traverse; landowner remarks, etc. (Use reverse side if necessary) (in conformance with Section A-E 502 of the Wisconsin Administrative Code)

Corner below was set proportionally on a straight line between adjacent section corners.

No evidence of original bearing trees is remaining and no subsequent surveys using this corner were found on record. Area was not excavated because of deep road fill.

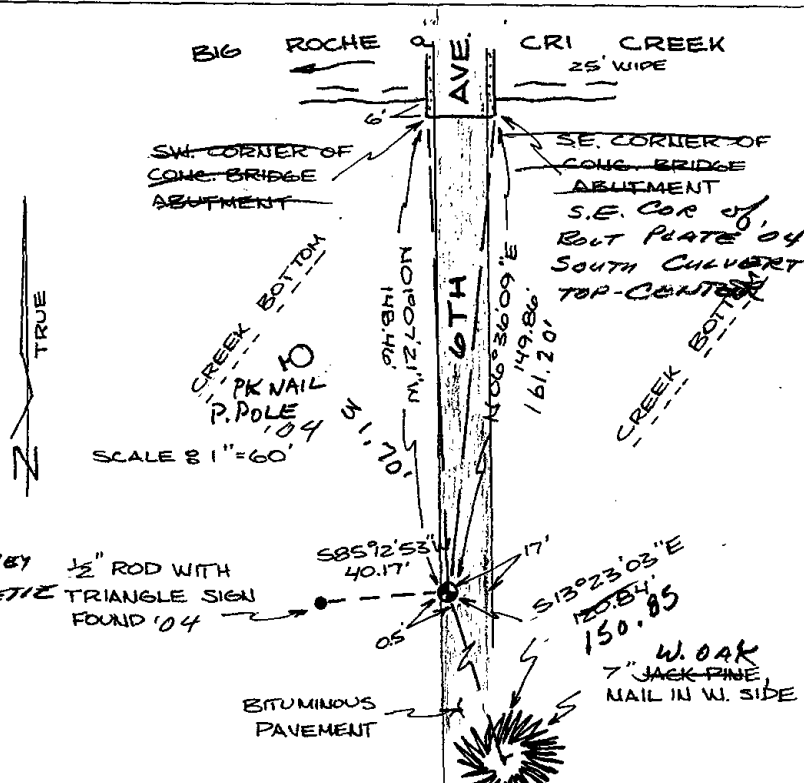
Position used for corner splits Section 31 well in relation to dimensions used in deeds for Seven Sisters area, and apparent 40 corner to East in Section 32 falls on computed E-W 1/4 line for that Section. This location also agrees with the original topo call to the South edge of Roche a Cri Creek.

all ok 4-27-84 SS-DK

OK 3-16-94 JG-SS

### TIE SKETCH OK 2-19-99-JG

Show at least four ties, also fence lines, roads, topo, size and type of witness trees and if off road - best way to arrive at corner.



### MAINTENANCE RECORD

Date	Init.	Remarks
8-25-04	SS	No EVIDENCE - NEED RE-SURVEY
12-13-04	SSJG	SET MAG - 1/2 ON LINE - RETIE
4-03-09	SS	OK

1/2" ROD WITH  
TRIANGLE SIGN  
FOUND '04

S85°2'53" 40.17'  
S13°23'03"E 120.54'  
150.85'  
W. OAK  
7" JACK PINE  
NAIL IN W. SIDE


1947

...

...



116



**ADAMS COUNTY**

**Survey Monument Record**

TYPE OF MONUMENT: Standard Harrison

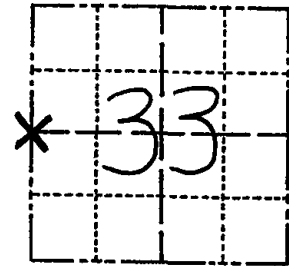
STATE PLANE COORDINATES: N \_\_\_\_\_  
E \_\_\_\_\_

ELEVATION — M.S.L. DATUM: \_\_\_\_\_

THETA ANGLE: \_\_\_\_\_


FIELD BOOK: 37 PAGE 66

CORNER NO. 116  
SECTION 33  
TOWN 20  
RANGE 7



LOCATION  
(Indicated by 'X')

SEAL:



**BASIS FOR MONUMENT LOCATION**

(Use reverse side if necessary)

Show info such as: History of corner, with reference to Vol. and pg, dates, surveyor; exact description of monument replaced; if location computed, by taped or EDM traverse; landowner remarks, etc.

Ran EDM/T2 traverse around Sections 28 and 29, and portions of adjoining sections to determine search area.

Excavation with backhoe yielded no evidence of the original corner or any remonumentation. Could find no evidence of original bearing trees.

Re-established corner by single proportionate measure on line between adjacent section corners.

Standard Harrison set 11-4-76.

Ok 4-30-84 SS-DK

OK 11-3-79 BS-SS  
TOP BROKEN - 4 NEW TIES 3-21-94 JG-SS  
OK 2-12-99-JG  
OK 8-25-04 SS OK 2-6-09 SS

CERTIFIED CORRECT:

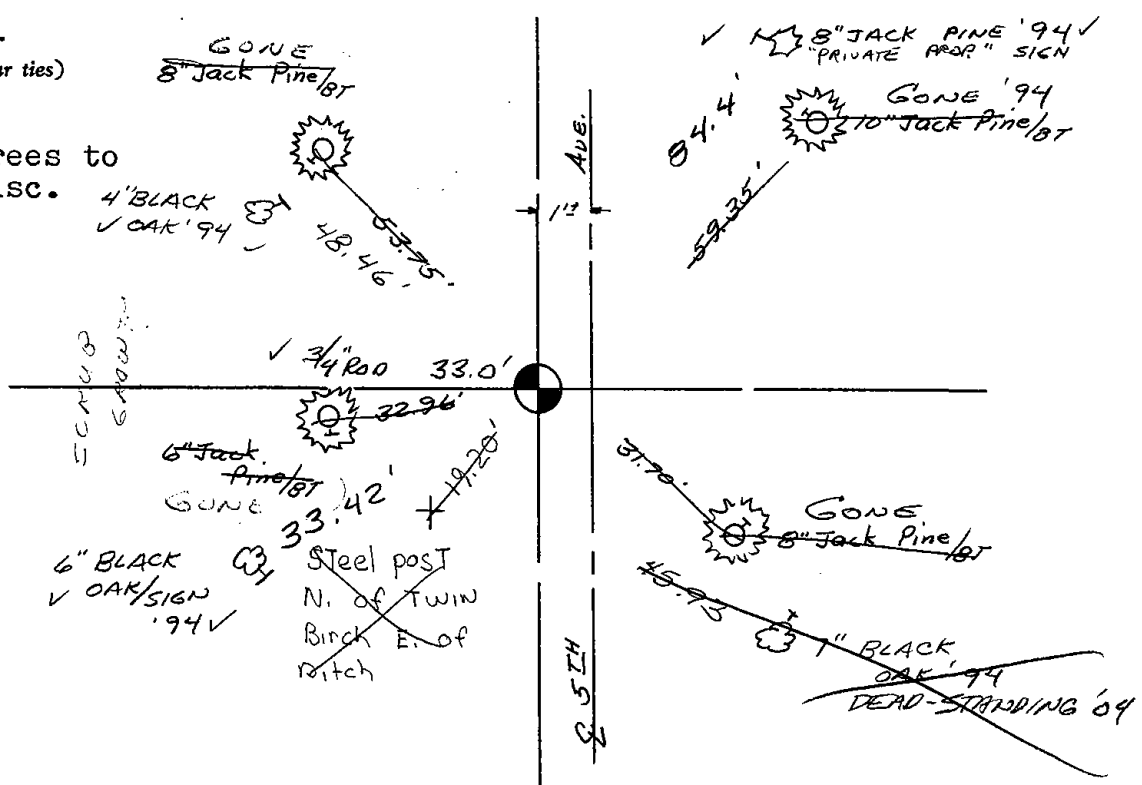
Dale C. Hagen  
Registered Land Surveyor  
DATE: 12-2-76

**TIE SKETCH**


(Show at least four ties)

**NOTE**

Ties in trees to nail in disc.









117

ADAMS COUNTY

Survey Monument Record

TYPE OF MONUMENT: 30" HARRISON

STATE PLANE COORDINATES: N \_\_\_\_\_

E \_\_\_\_\_

ELEVATION — M.S.L. DATUM: \_\_\_\_\_

THETA ANGLE: \_\_\_\_\_

FIELD BOOK: 107 PAGE 4

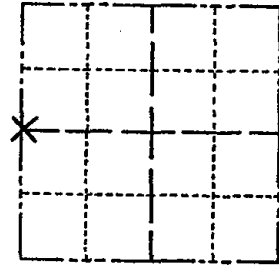
CORNER NO. 204

SECTION 34

TOWN 20

RANGE 7

117



LOCATION (Indicated by 'X')

SEAL:

BASIS FOR MONUMENT LOCATION

(Use reverse side if necessary)

Show info such as: History of corner, with reference to Vol. and pg, dates, surveyor; exact description of monument replaced; if location computed, by taped or EDM traverse; landowner remarks, etc.



Set by retracement of Sam Mullen Survey in SW 1/4.

Ok added one tie that was done prior to this check but not recorded 4-27-84 SS-DK

HAR. SHANKS RESET 10" POPLAR 1981 19 35-55

OK 3-16-94 JG-SS

OK 2-12-99-JG

OK-6-01-04 STS

2 NEW TIES 2-6-09 SS

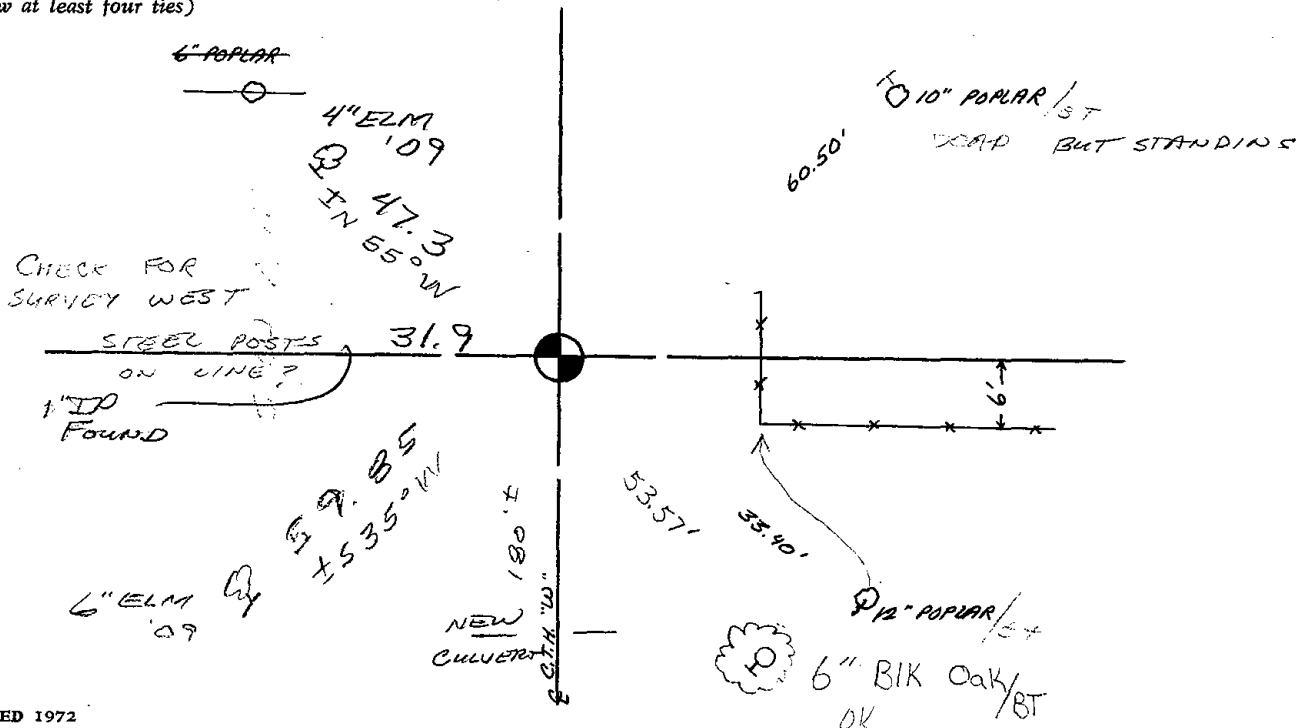
CERTIFIED CORRECT:

Anthony B. Kiedrowski Registered Land Surveyor

DATE: 2-22-73

TIE SKETCH

(Show at least four ties)






118

# Government Land Corner Certificate

ADAMS County  
 TYPE OF MONUMENT: HARRISON STANDARD  
 STATE PLANE COORDINATES: N \_\_\_\_\_  
 E \_\_\_\_\_  
 ELEVATION — M.S.L. DATUM: \_\_\_\_\_  
 THETA ANGLE: \_\_\_\_\_  
 FIELD BOOK: 64 PAGE 134  
 DRAWN BY: JOHN S. KEDROWSKI

CORNER NO. 118  
 SECTION 34  
 TOWN 20 N  
 RANGE 7 E



LOCATION  
(Indicated by 'X')

## BASIS FOR MONUMENT LOCATION

Show info such as: History of corner, with reference to Vol. and pg., dates, surveyor; exact description of monument replaced; if location computed, by taped or EDM traverse; landowner remarks, etc. (Use reverse side if necessary)

ABK excavated with backhoe and found no evidence of any previous monumentation.  
 This point was set equidistant and on line between adjacent section corners.

See the reverse side for the updated map 4-30-84

SEAL:



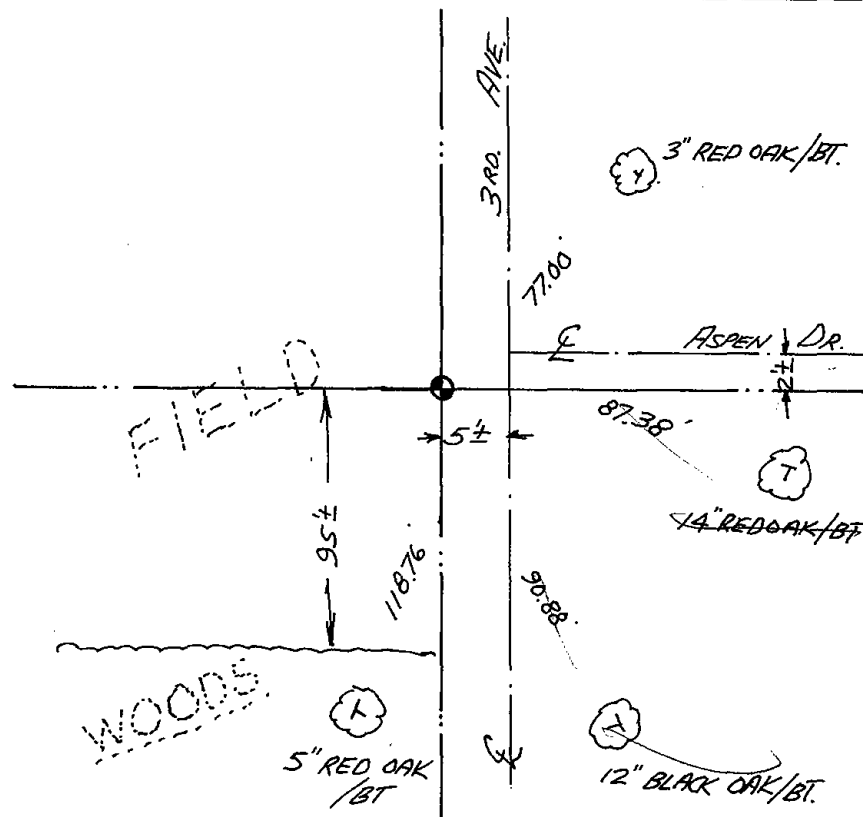
DATA SHOWN HERE ON  
 CERTIFIED CORRECT:

*Gregory P Rhinehart*  
 Registered Land Surveyor

DATE: 3 / 23 / 79

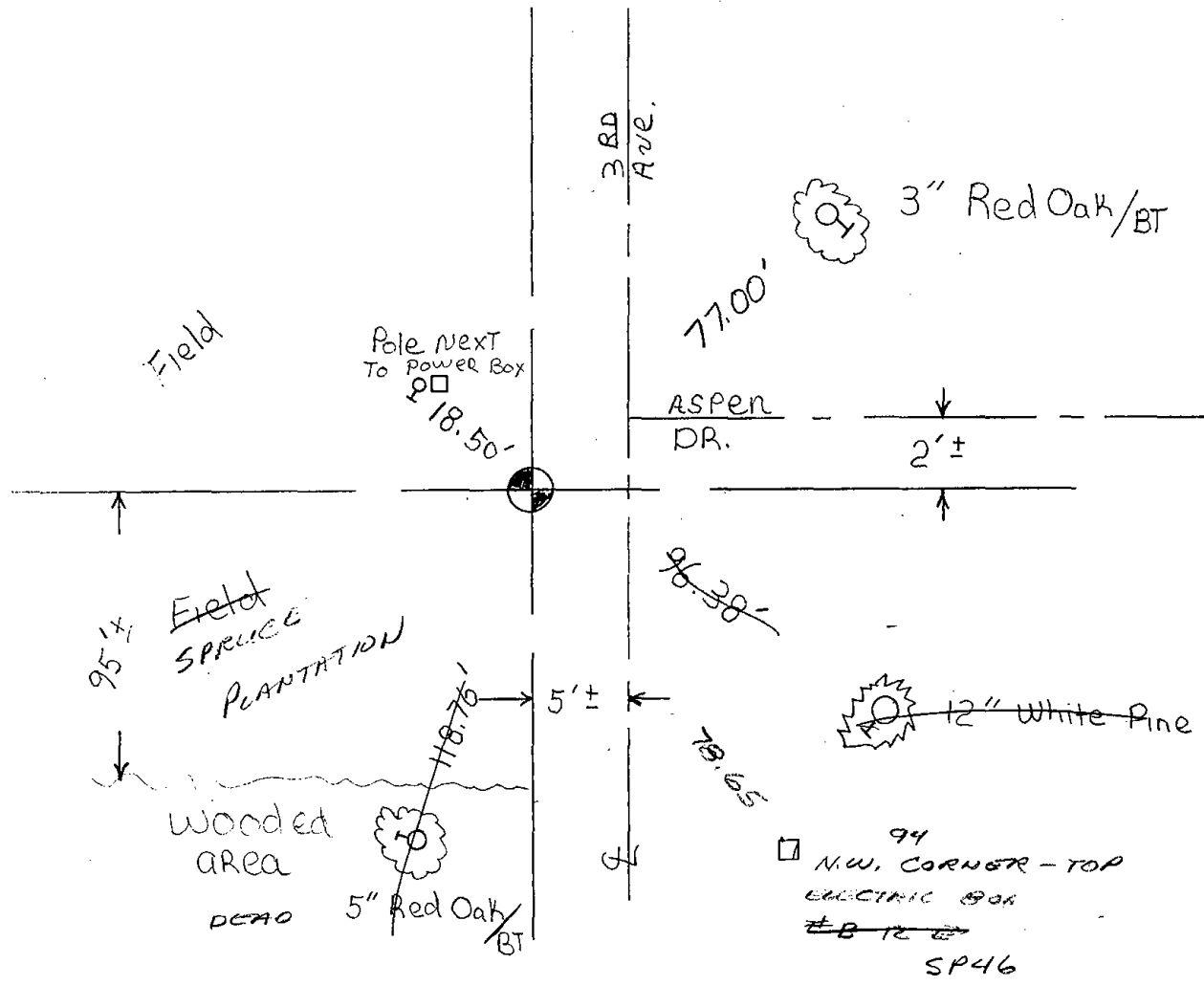
## TIE SKETCH

Show at least four ties, also fence lines, roads, topo, size and type of witness trees and if off road - best way to arrive at corner.



## MAINTENANCE RECORD

Date	Init.	Remarks




Map updated and new ties were set on 4-30-84 SS-DK

ADD. 1 NEW 3-21-94 JG-SS

OK 2-12-99 - JG

MAR 3 3 TIES OK 7-6-09 SS NOTHING AVAILABLE

" " 2-06-09 SS



119

ADAMS COUNTY

Survey Monument Record

TYPE OF MONUMENT: Harrison standard

STATE PLANE COORDINATES: N \_\_\_\_\_

E \_\_\_\_\_

ELEVATION — M.S.L. DATUM: \_\_\_\_\_

THETA ANGLE: \_\_\_\_\_

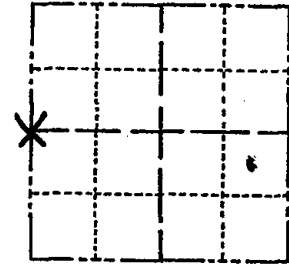
FIELD BOOK: \_\_\_\_\_ PAGE \_\_\_\_\_

CORNER NO. 662 <sup>(119)</sup>

SECTION 36

TOWN 20

RANGE 7



LOCATION  
(Indicated by 'X')

SEAL:

BASIS FOR MONUMENT LOCATION

(Use reverse side if necessary)

Show info such as: History of corner, with reference to Vol. and pg, dates, surveyor; exact description of monument replaced; if location computed, by taped or EDM traverse; landowner remarks, etc.

Excavated with backhoe. Found squared sandstone, 8" x 8" x 10". Lowered stone and put Harrison monument on top. No record of stone's History. EDM of all of section 36 verified location.

See the reverse side for new map 4-30-84



CERTIFIED CORRECT:

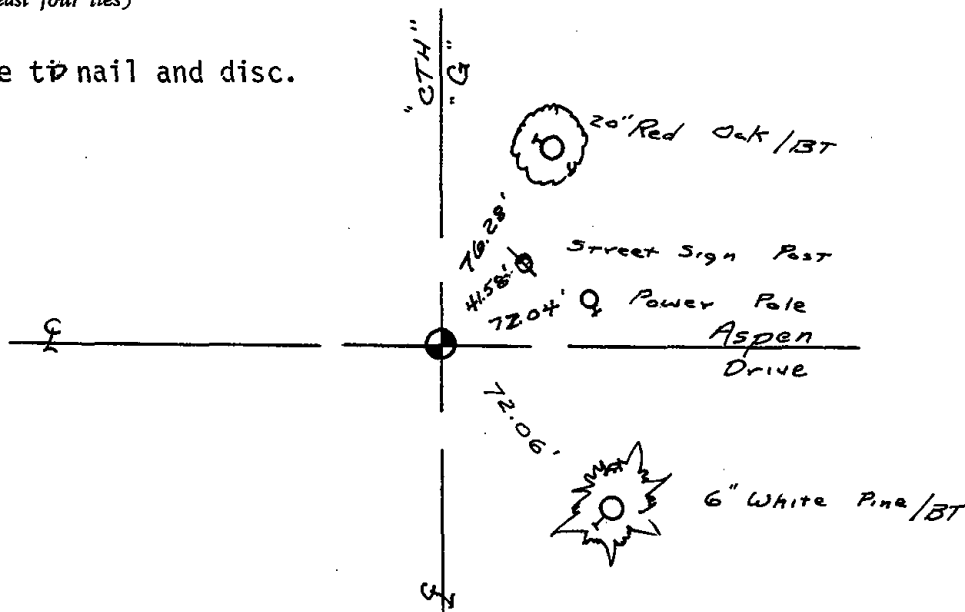
*Anthony B. Kiedrowski*  
Registered Land Surveyor

DATE: April 24, 1975

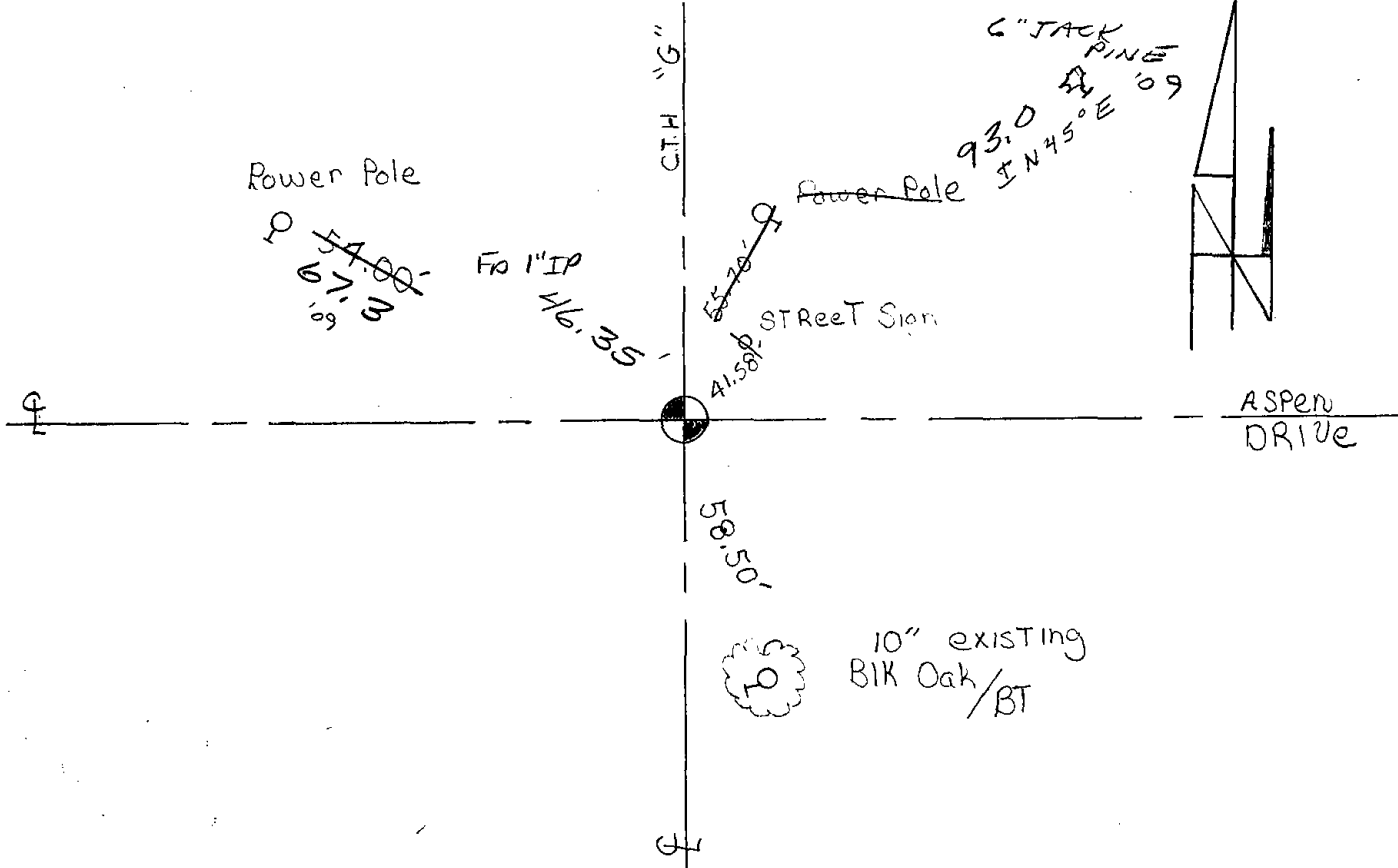
TIE SKETCH

(Show at least four ties)

Ties are to nail and disc.







Map updated on 4-30-84 SS-DK  
 OK 3 MARCH 94 CR-SS  
 OK 2-12-99 JG  
 2 NEW TIES 10-07-09



120

# ADAMS COUNTY

## Survey Monument Record

TYPE OF MONUMENT: Harrison Monument

STATE PLANE COORDINATES: N \_\_\_\_\_

E \_\_\_\_\_

ELEVATION — M.S.L. DATUM: \_\_\_\_\_

THETA ANGLE: \_\_\_\_\_

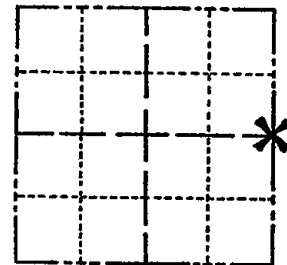
FIELD BOOK: \_\_\_\_\_ PAGE \_\_\_\_\_

CORNER NO. 659

SECTION 36

TOWN 20 N

RANGE 7 E



LOCATION  
(Indicated by 'X')

SEAL:



### BASIS FOR MONUMENT LOCATION

(Use reverse side if necessary)

Show info such as: History of corner, with reference to Vol. and pg, dates, surveyor; exact description of monument replaced; if location computed, by taped or EDM traverse; landowner remarks, etc.

Ran EDM/transit traverse around Sections 35 and 36.

Excavation with backhoe yielded no evidence of the original corner or any remonumentation. No accessory monuments were found.

Set corner equidistant and on line between adjacent section corners.

NOTE: 2" OAK N 52° E 26.27  
 " S 44° W 51.30  
 PER  
 WASHBURN  
 CB. 10-22-01

Ok 4-30-84 SS-DK

OK 3-19-79 RN-DW  
2 NEW TIES 2 MARCH 94 SS-CR

OK 2-12-99 -JG

OK 7-6-04 SS  
OK 2-6-09 SS

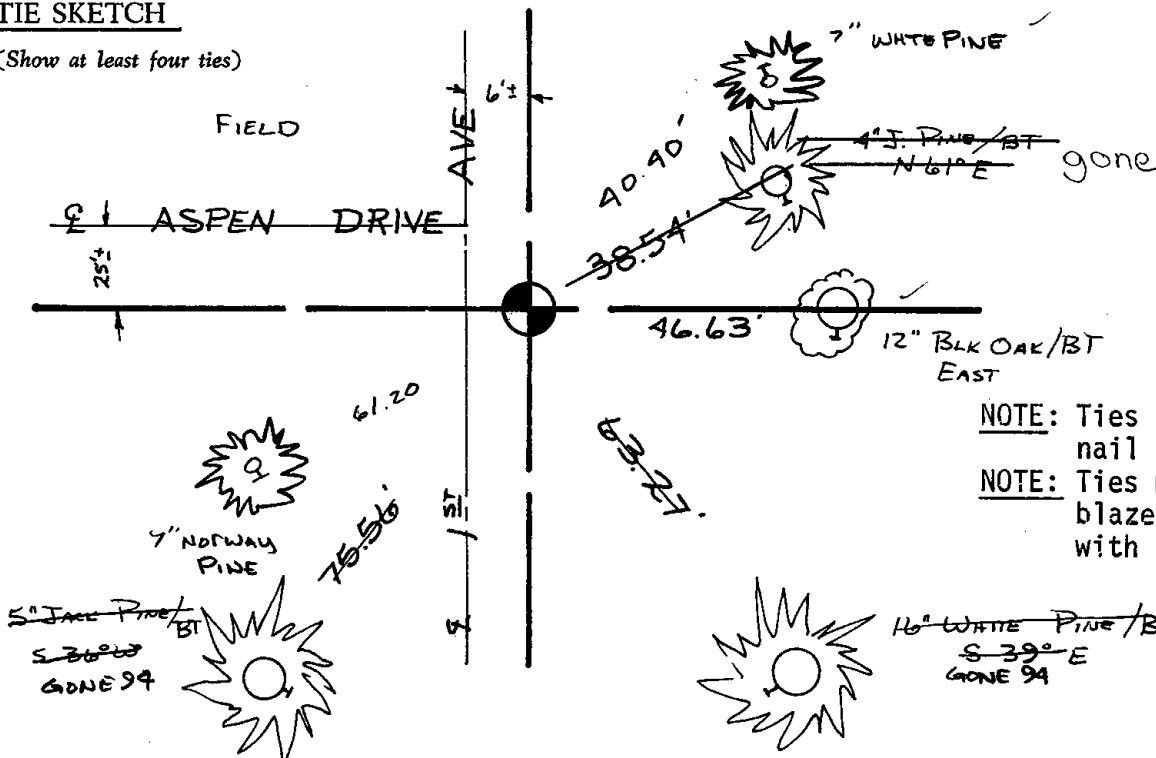
CERTIFIED CORRECT:

*Dale C. Hagen*  
Registered Land Surveyor

DATE: May 5, 1975

### TIE SKETCH

(Show at least four ties)



NOTE: Ties in trees to nail in disc.

NOTE: Ties marked BT are blazed and scribed with BT.

**CERTIFIED LAND CORNER**

I, \_\_\_\_\_, do hereby certify that on the \_\_\_\_\_ day of \_\_\_\_\_ 19\_\_\_\_, I found (evidence) (no evidence) of the \_\_\_\_\_ corner of \_\_\_\_\_, T \_\_\_\_\_ N, R \_\_\_\_\_ E, Fourth Principal Meridian, and I re-established said corner according to the Wisconsin Statutes as shown and described hereon.

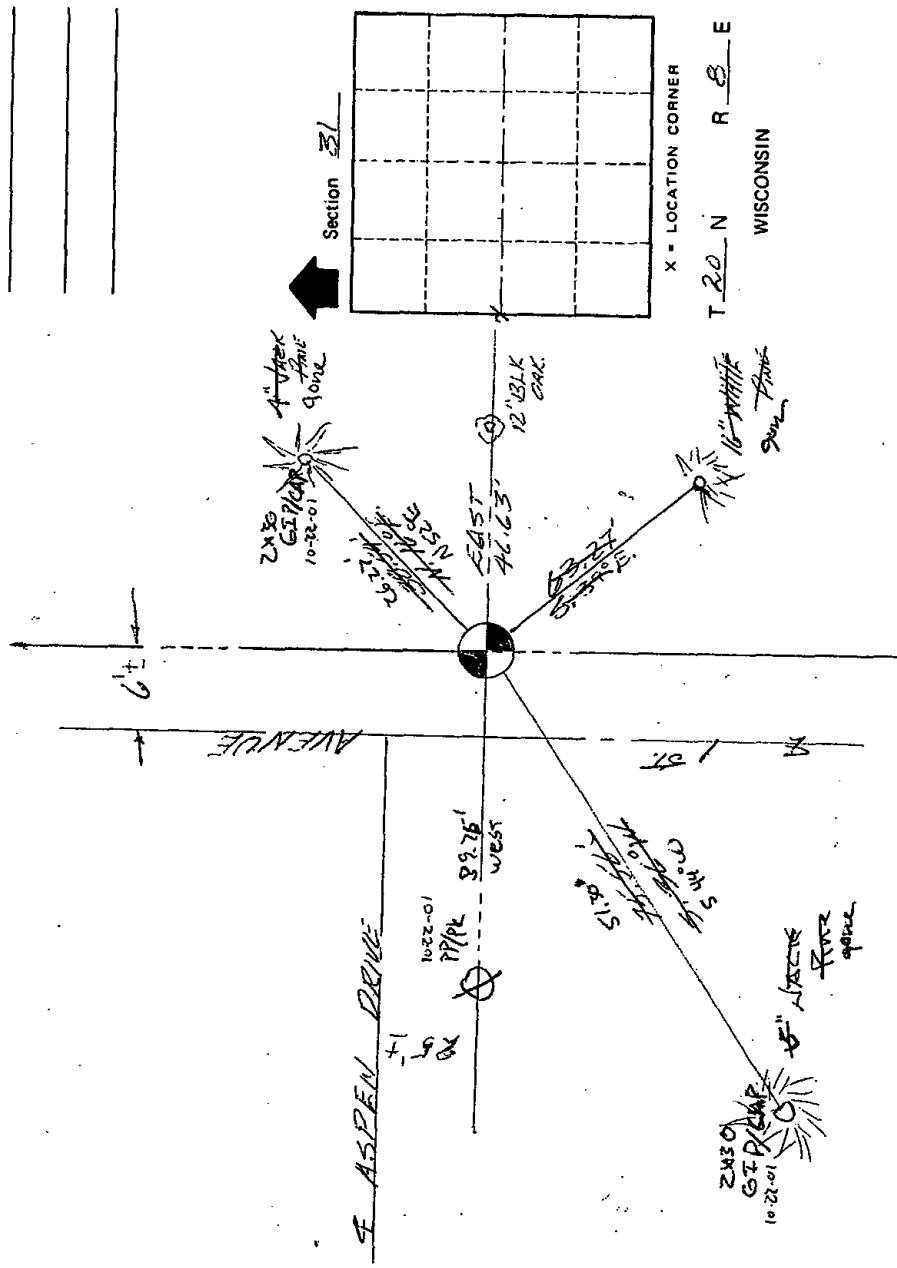
Dated this \_\_\_\_\_ day of \_\_\_\_\_ 19\_\_\_\_.

Waushara County Surveyor

*A KIRKOWSKI  
5-8-78*

Witnesses to corner location:

\_\_\_\_\_  
\_\_\_\_\_  
\_\_\_\_\_

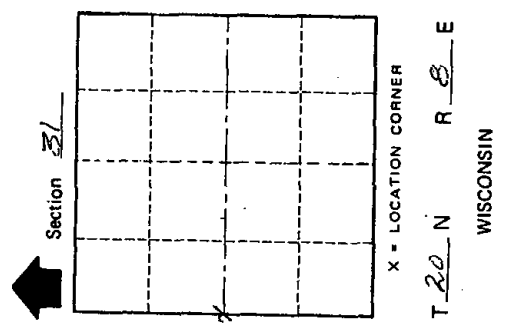


**SURVEY CONTROL ORDER**

Horizontal	WISCONSIN COORDINATE SYSTEM		
Vertical	North (Y)	Elevation (Z)	Zone
Corner			
Control Sta. Name			

Approved By: \_\_\_\_\_

Waushara County Highway Commissioner





\* 1 2 7 \*

127

ADAMS COUNTY

Survey Monument Record

TYPE OF MONUMENT: Harrison standard

STATE PLANE COORDINATES: N \_\_\_\_\_

E \_\_\_\_\_

ELEVATION — M.S.L. DATUM: \_\_\_\_\_

THETA ANGLE: \_\_\_\_\_

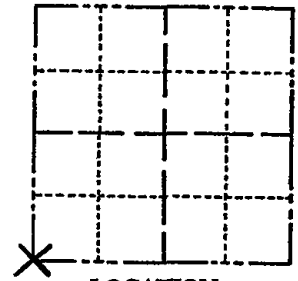
FIELD BOOK: \_\_\_\_\_ PAGE \_\_\_\_\_

CORNER NO. 203

SECTION 34

TOWN 20

RANGE 7



BASIS FOR MONUMENT LOCATION

(Use reverse side if necessary)

Show info such as: History of corner, with reference to Vol. and pg, dates, surveyor; exact description of monument replaced; if location computed, by taped or EDM traverse; landowner remarks, etc.

Set by retracement of Sam Mullen survey north of here. Also checked it with relation to stones found at the NW and SE corners of this section .

SEAL:



Ok 4-27-84 SS-DK

TOP BROKEN 11-3-79 85-55  
OK 3-16-94 JG-SS  
OK 2-12-99-JG  
OK 8-25-04 SS  
OK 2-6-09 SS

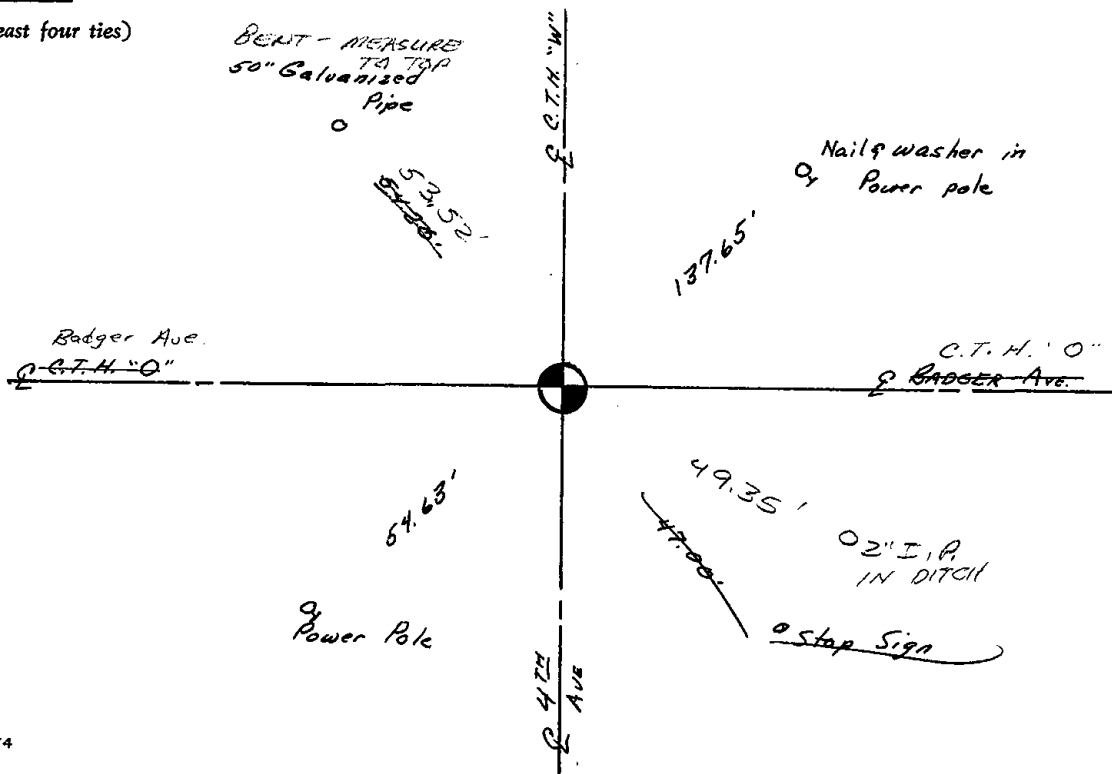
CERTIFIED CORRECT:


*Anthony B. Kiedrowski*  
Registered Land Surveyor

DATE: 2-22-73

TIE SKETCH

(Show at least four ties)





128

ADAMS COUNTY

Survey Monument Record

TYPE OF MONUMENT: 30" HARRISON

STATE PLANE COORDINATES: N \_\_\_\_\_

E \_\_\_\_\_

ELEVATION — M.S.L. DATUM: \_\_\_\_\_

THETA ANGLE: \_\_\_\_\_

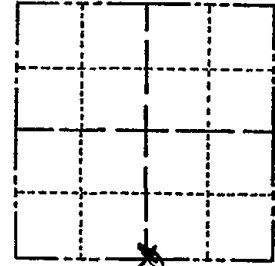
FIELD BOOK: L07 PAGE 5

CORNER NO. 205 (128)

SECTION 34

TOWN 20

RANGE 7



LOCATION  
(Indicated by 'X')

SEAL:



BASIS FOR MONUMENT LOCATION

(Use reverse side if necessary)

Show info such as: History of corner, with reference to Vol. and pg, dates, surveyor; exact description of monument replaced; if location computed, by taped or EDM traverse; landowner remarks, etc.

Set monument

October 4, 1972

Anthony B. Kiedrowski R.L.S. 878

Set by retracement of a survey by Sam Mullen in the SW $\frac{1}{4}$  of the section.

Ok 4-27-84 SS-DK

- 1- GONE, 1- NEW 3-16-94 JG-SS
- OK 2-12-99, JG
- OK 8-25-04, SS
- 1 NEW TIE 2-6-09 SS

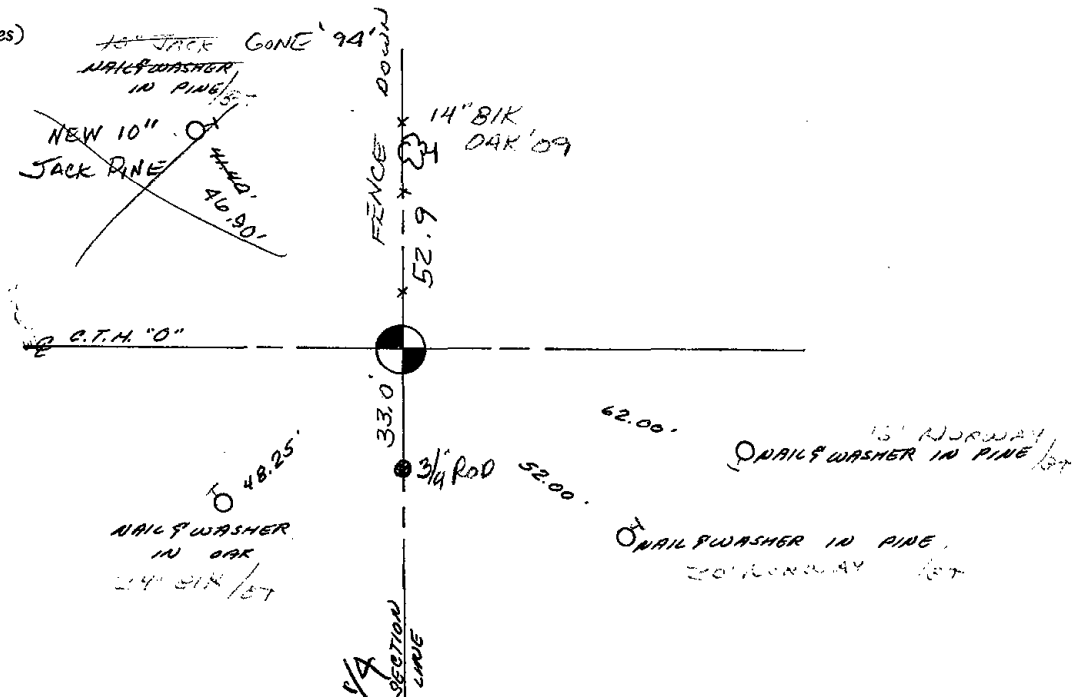
CERTIFIED CORRECT:

*Anthony B. Kiedrowski*  
Registered Land Surveyor

DATE: 1-30-73

TIE SKETCH

(Show at least four ties)







129

ADAMS COUNTY

Survey Monument Record

TYPE OF MONUMENT: 30" HARRISON

STATE PLANE COORDINATES: N \_\_\_\_\_

E \_\_\_\_\_

ELEVATION — M.S.L. DATUM: \_\_\_\_\_

THETA ANGLE: \_\_\_\_\_

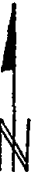
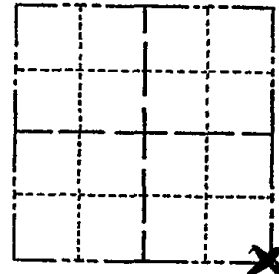
FIELD BOOK: 107 PAGE 6

CORNER NO. 206

SECTION 34

TOWN 20

RANGE 7



LOCATION (Indicated by 'X')

SEAL:



BASIS FOR MONUMENT LOCATION

(Use reverse side if necessary)

Show info such as: History of corner, with reference to Vol. and pg, dates, surveyor; exact description of monument replaced; if location computed, by taped or EDM traverse; landowner remarks, etc.

October 4, 1972

Anthony B. Kiedrowski R.L.S. 878

Local landowner Archie Gear recalled seeing a stone here years ago. We excavated with a backhoe and found a 6"x6"x16" stone. Mr. Gear was present during excavation. (This corner part of slide collection.

CERTIFIED CORRECT:

*Anthony B. Kiedrowski*  
Registered Land Surveyor

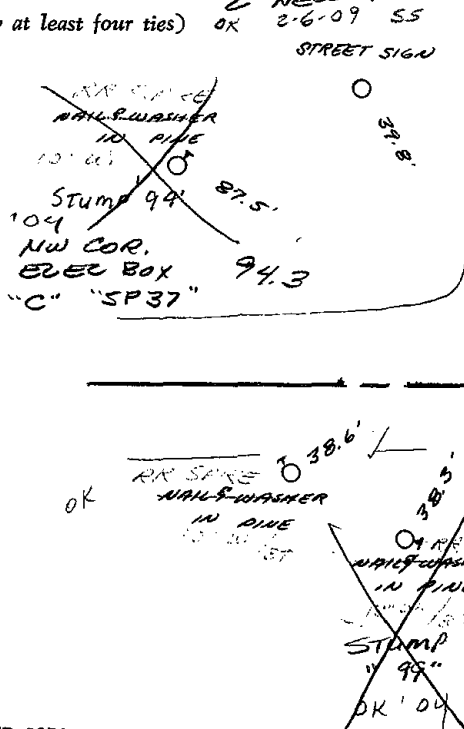
DATE: 2-2-73

Ok 4-27-84 DK-SS 1-NEW 3-16-94 JG-SS

TIE SKETCH

OK 2-12-99-JG  
2 NEW TIES - 8-25-04 SS

(Show at least four ties) OK 2-6-09 SS



NOTES:

- 1) All nails in trees are Railroad Spikes.
- 2) Pine trees tied are White Pine.

104  
NE COR  
ELEC. BOX  
"ABC"  
"SP 36"

1/4 IRON PIPE

OK 2-2-77 GMR



130

# ADAMS COUNTY

## Survey Monument Record

TYPE OF MONUMENT: 30" HARRISON

STATE PLANE COORDINATES: N \_\_\_\_\_  
E \_\_\_\_\_

ELEVATION — M.S.L. DATUM: \_\_\_\_\_

THETA ANGLE: \_\_\_\_\_

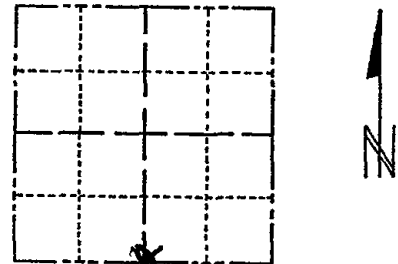
FIELD BOOK: 106? PAGE ?

CORNER NO. 160

SECTION 35

TOWN 20

RANGE 7



LOCATION  
(Indicated by 'X')

SEAL:



### BASIS FOR MONUMENT LOCATION

(Use reverse side if necessary)

Show info such as: History of corner, with reference to Vol. and pg, dates, surveyor; exact description of monument replaced; if location computed, by taped or EDM traverse; landowner remarks, etc.

Found stone and set monument

July 25, 1972

Anthony B. Kiedrowski R.L.S 878

Local landowner Archie Gear recalled seeing a stone here years ago. We excavated with a backhoe and found a 6" square x 15" stone. Mr. Gear was present during excavating.

Replaced stone with Harrison.

OK APRIL 1979

1 new 4-27-84 SS-DK

CERTIFIED CORRECT:

*Anthony B. Kiedrowski*  
Registered Land Surveyor

DATE: 1-29-73

### TIE SKETCH

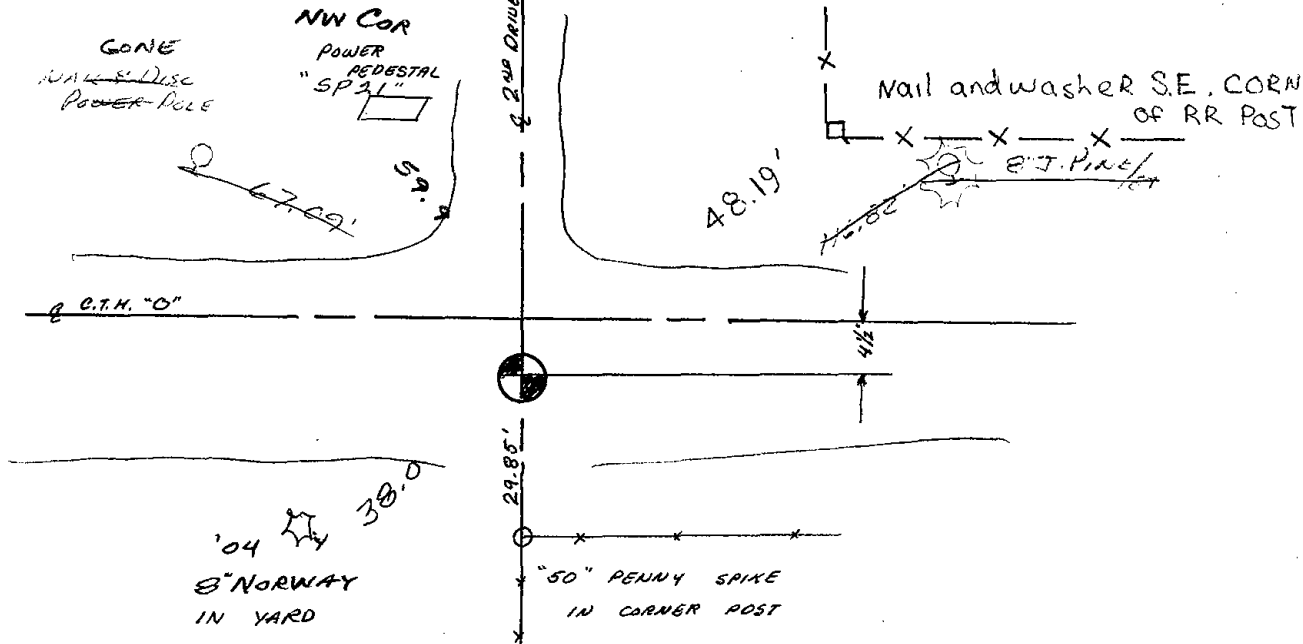
(Show at least four ties)

OK 3-16-94 JG-SS

1- GONE 3-LEFT, 2-12-99- JG

2 " 2 NEW 8-25-04 SS

OK 2-6-09 SS





\* 1 3 1 \*

131

ADAMS COUNTY

Survey Monument Record

TYPE OF MONUMENT: Harrison standard

STATE PLANE COORDINATES: N \_\_\_\_\_

E \_\_\_\_\_

ELEVATION — M.S.L. DATUM: \_\_\_\_\_

THETA ANGLE: \_\_\_\_\_

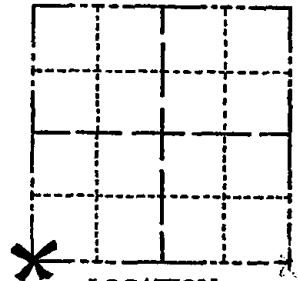
FIELD BOOK: \_\_\_\_\_ PAGE \_\_\_\_\_

CORNER NO. 679 <sup>(131)</sup>

SECTION 36

TOWN 20

RANGE 7



LOCATION  
(Indicated by 'X')

SEAL:

BASIS FOR MONUMENT LOCATION

(Use reverse side if necessary)

Show info such as: History of corner, with reference to Vol. and pg, dates, surveyor; exact description of monument replaced; if location computed, by taped or EDM traverse; landowner remarks, etc.

Excavated with backhoe. Found 6"x7" top and 6"x12" bottom by 16" deep granite stone. Lowered stone and set Harrison on top. EDM traverse of section 36 indicates stone located at correct point. No other evidence of corner. No records of resurveys.



OK 3-19-79 RN-DTW  
Z NEW TIES 2 MARCH 94 CR-SS

OK 2-12-99 JG  
2 NEW TIES 10-07-09 SS

CERTIFIED CORRECT:

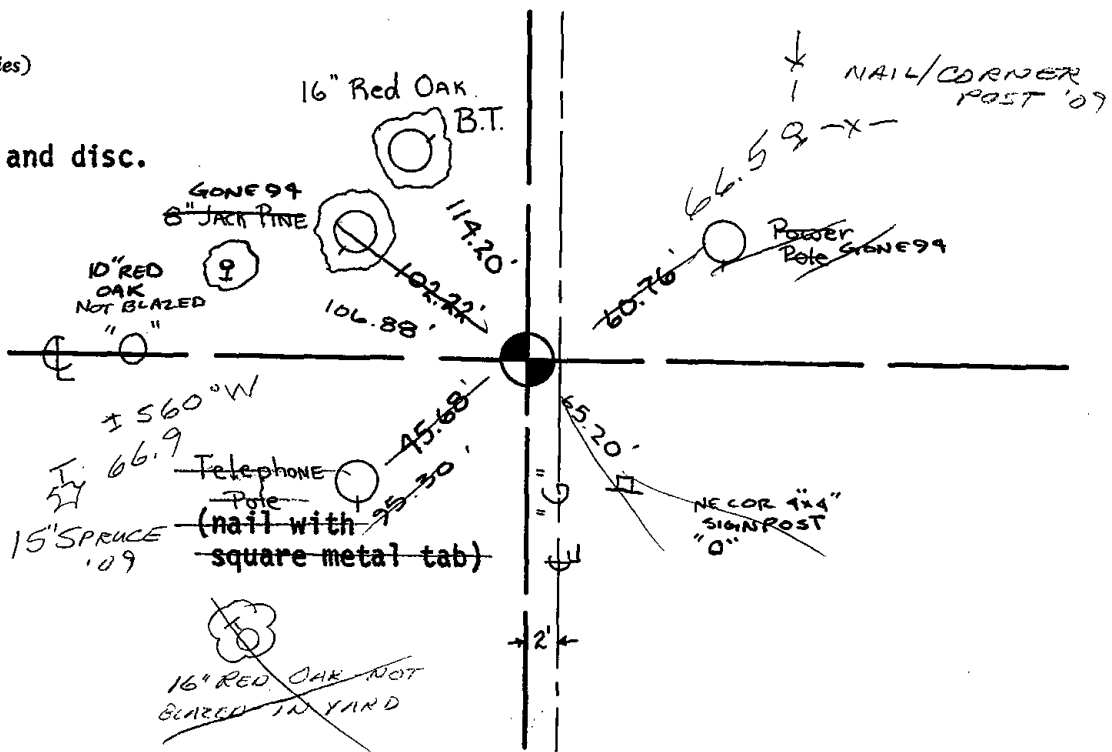
*Anthony B. Kiedrowski*  
Registered Land Surveyor

DATE: 4/29/75

TIE SKETCH

(Show at least four ties)

Ties to nail and disc.





132

ADAMS COUNTY

Survey Monument Record

TYPE OF MONUMENT: Harrison Monument

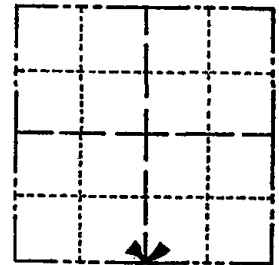
STATE PLANE COORDINATES: N \_\_\_\_\_  
E \_\_\_\_\_

ELEVATION — M.S.L. DATUM: \_\_\_\_\_

THETA ANGLE: \_\_\_\_\_

FIELD BOOK: \_\_\_\_\_ PAGE \_\_\_\_\_

CORNER NO. 661  
SECTION 36  
TOWN 20 N  
RANGE 7 E



LOCATION  
(Indicated by 'X')

SEAL:

BASIS FOR MONUMENT LOCATION

(Use reverse side if necessary)

Show info such as: History of corner, with reference to Vol. and pg, dates, surveyor; exact description of monument replaced; if location computed, by taped or EDM traverse; landowner remarks, etc.

Ran EDM/transit traverse around Section 35 and Section 36.

Could find no evidence of the South Quarter corner of Section 36 or any accessory monuments.

Set corner equidistant and on line between adjacent section corners.

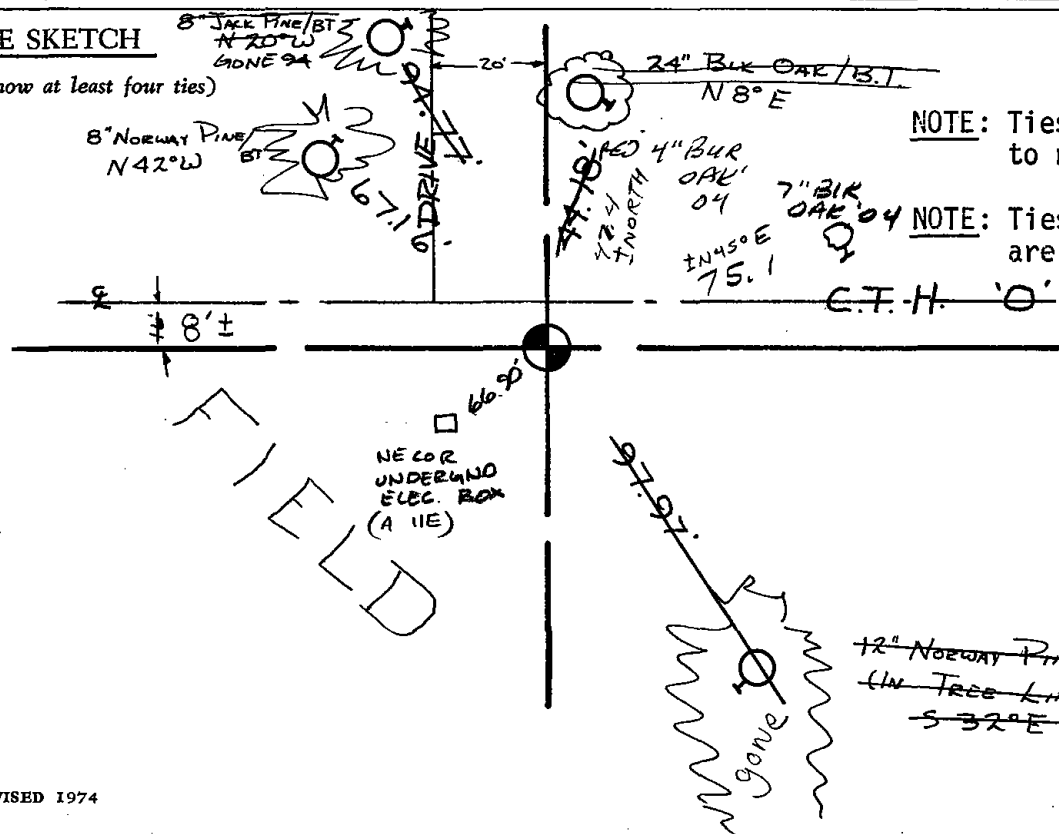


CERTIFIED CORRECT:  
*Dale C. Hagen*  
Registered Land Surveyor  
DATE: May 5, 1975

OK 3-19-79 RN-DTW  
1 gone no new 4-30-84 SS-DK  
1 NEW TIE 2 MARCH 94 SS-CR  
OK 2-12-99 - JG  
2 NEW TIES 7-6-04 SS OK 2-6-09 SS

TIE SKETCH

(Show at least four ties)




NOTE: Ties in trees to nail in disc.

NOTE: Ties marked BT are blazed and scribed with BT.







\* 1 3 3 \*

133

ADAMS COUNTY

Survey Monument Record

TYPE OF MONUMENT: Harrison standard

STATE PLANE COORDINATES: N \_\_\_\_\_  
E \_\_\_\_\_

ELEVATION — M.S.L. DATUM: \_\_\_\_\_

THETA ANGLE: \_\_\_\_\_

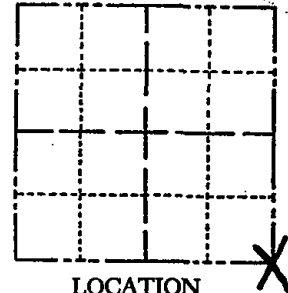
FIELD BOOK: \_\_\_\_\_ PAGE \_\_\_\_\_

CORNER NO. 660 133

SECTION 36

TOWN 20

RANGE 7



LOCATION  
(Indicated by 'X')


SEAL:

BASIS FOR MONUMENT LOCATION

(Use reverse side if necessary)

Show info such as: History of corner, with reference to Vol. and pg, dates, surveyor; exact description of monument replaced; if location computed, by taped or EDM traverse; landowner remarks, etc.

Excavated large 20'x20' area with backhoe. Found definite remnant and stain from 4" dia. wood post. Found no other evidence. Replaced post with Harrison monument.



OK 3-19-79 RW - DW

Ok 4-30-84 SS-DK

OK 2-MARCH-94 SS-CR

OK 2-12-99-JG

" 7-6-04 SS 02-06-09 SS

CERTIFIED CORRECT:

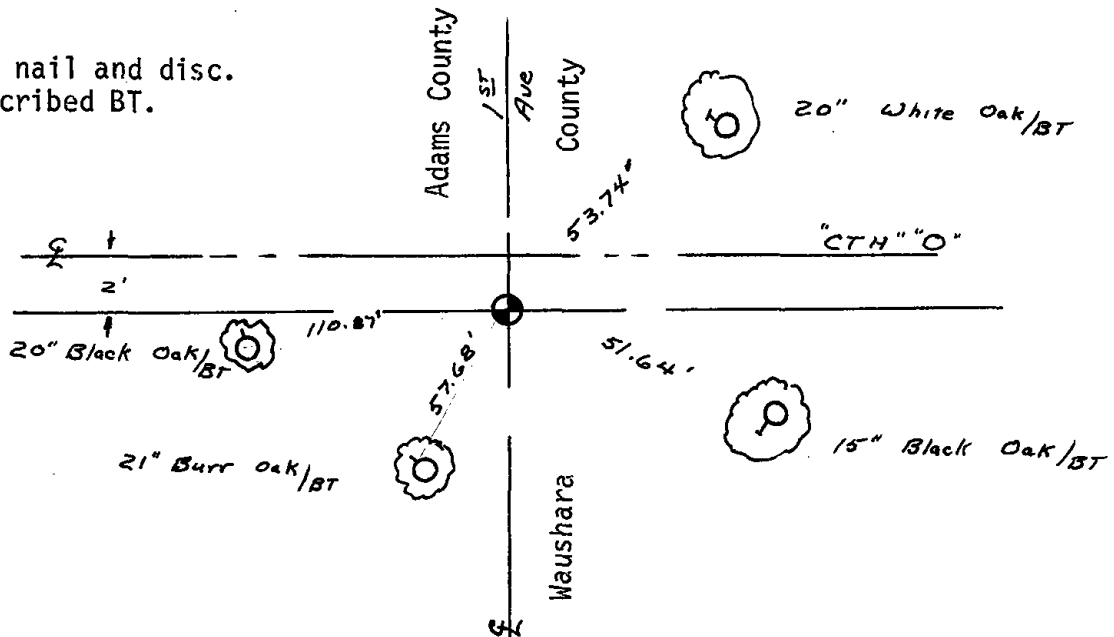
*Anthony B. Kiedrowski*  
Registered Land Surveyor

DATE: April 23, 1975

TIE SKETCH

(Show at least four ties)

Ties are to nail and disc.  
Trees are scribed BT.



STATE OF WISCONSIN  
WAUSHARA COUNTY

**WAUSHARA COUNTY  
CERTIFIED LAND CORNER**

No. 133

I, \_\_\_\_\_, do hereby  
certify that on the \_\_\_\_\_ day  
of \_\_\_\_\_ 19\_\_\_\_, I found  
(evidence) (no evidence) of the  
corner of \_\_\_\_\_, T. \_\_\_\_\_ N.,  
R. \_\_\_\_\_ E, Fourth Principal Meridian, and I re-  
established said corner according to the Wis-  
consin Statutes as shown and described hereon.

Dated this \_\_\_\_\_ day of \_\_\_\_\_ 19\_\_\_\_.

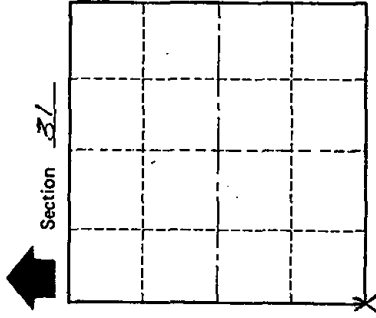
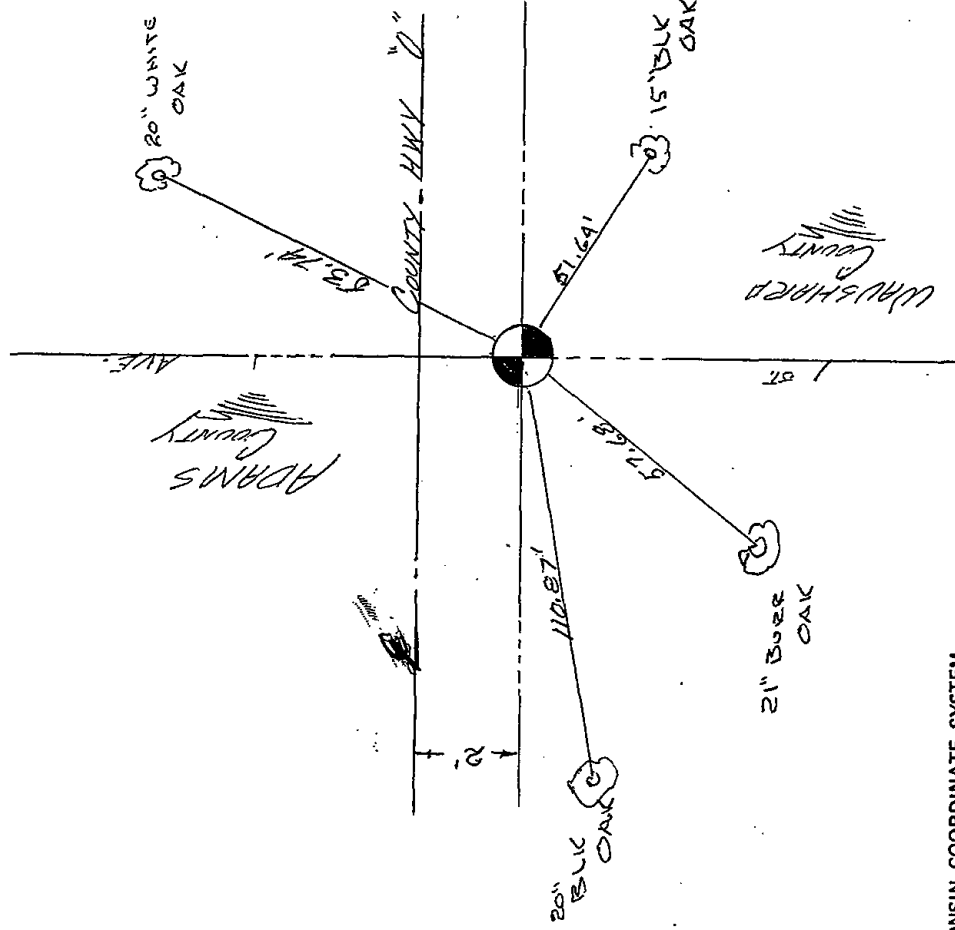
Waushara County Surveyor

*A. KIEDROWSKI*

SECTION 31  
MAINTAINED CORNER

Description of corner evidence found:

Witnesses to corner location:  
\_\_\_\_\_  
\_\_\_\_\_  
\_\_\_\_\_



T 20 N R 8 E  
WISCONSIN

**SURVEY CONTROL ORDER**

Horizontal	_____
Vertical	_____
Corner	_____
Control Sta. Name	_____

**WISCONSIN COORDINATE SYSTEM**

North (Y)	_____	Elevation (Z)	_____	Zone	_____
-----------	-------	---------------	-------	------	-------

Approved By: \_\_\_\_\_